



# CITY OF PERRIS

## LANDSCAPE MAINTENANCE DISTRICT NO. 1

FISCAL YEAR 2018/19  
ENGINEER'S ANNUAL LEVY REPORT

INTENT MEETING: MAY 8, 2018  
PUBLIC HEARING: JUNE 12, 2018

27368 Via Industria  
Suite 200  
Temecula, CA 92590  
T 951.587.3500 | 800.755.6864  
F 951.587.3510

[www.willdan.com/financial](http://www.willdan.com/financial)



**ENGINEER'S REPORT AFFIDAVIT**  
*Establishment of Annual Assessments for the:*

*Landscape Maintenance District No. 1*

**City of Perris,  
County of Riverside, State of California**

This Report describes the District and relevant zones therein including the improvements, budgets, parcels and assessments to be levied for Fiscal Year 2018/19, as they existed at the time of the passage of the Resolution of Intention. Reference is hereby made to the Riverside County Assessor's maps for a detailed description of the lines and dimensions of parcels within the District. The undersigned respectfully submits the enclosed Report as directed by the City Council.

Dated this 8th day of May, 2018.

---

HABIB M. MOTLAGH  
City Engineer  
**CITY OF PERRIS**  
STATE OF CALIFORNIA

---

JENNIFER ERWIN, CPA  
Director of Finance  
**CITY OF PERRIS**  
STATE OF CALIFORNIA

Filed in the Office of the City Clerk on the 8<sup>th</sup> day of May, 2018. Final approval, confirmation and levy of the annual assessment and all matters in the Engineer's "Report" were made on the 12th day of June, 2018 by adoption of Resolution No. \_\_\_\_\_ of the City Council.

---

NANCY SALAZAR  
City Clerk  
**CITY OF PERRIS**  
STATE OF CALIFORNIA

# TABLE OF CONTENTS

<b><u>I. OVERVIEW</u></b>	<b>1</b>
A. INTRODUCTION	1
B. AUTHORITY FOR THE REPORT	1
C. PROPOSITION 218	2
<b><u>II. DESCRIPTION OF THE DISTRICT</u></b>	<b>2</b>
A. IMPROVEMENTS AUTHORIZED BY THE 1972 ACT	2
B. DESCRIPTION OF IMPROVEMENTS TO BE MAINTAINED AND SERVICED	3
<b><u>III. ESTIMATED COSTS OF IMPROVEMENTS</u></b>	<b>29</b>
<b><u>IV. METHOD OF APPORTIONMENT</u></b>	<b>35</b>
A. SPECIAL BENEFIT ANALYSIS	35
B. GENERAL BENEFIT ANALYSIS	36
C. ASSESSMENT METHODOLOGY	36
D. ASSESSMENT RANGE FORMULA	37
<b><u>V. ASSESSMENT ROLL</u></b>	<b>38</b>
<b><u>EXHIBIT A – FISCAL YEAR 2018/19 DIAGRAM</u></b>	<b>47</b>
<b><u>EXHIBIT B – FISCAL YEAR 2018/19 ASSESSMENT ROLL</u></b>	<b>48</b>

## **I. OVERVIEW**

---

### **A. INTRODUCTION**

The City of Perris has determined that well-managed landscapes provide a benefit for the people and developments within the City. There are social, economic, health and environmental benefits related to the installation and maintenance of landscaped improvements. The City Council (the “Council”) previously formed Landscape Maintenance District No. 1 (the “District”) to provide funding for the expense of the ongoing maintenance and servicing of public landscaped improvements within the boundaries of the City of Perris (the “City”).

In general, the landscaped improvements were constructed as a condition of approval for new development. Typically, each development is assigned a Benefit Zone “Zone” that provides funding for specific improvements and services that benefit the parcels within the Zone. The costs associated with the specific improvements in each Zone are equitably spread among parcels receiving benefit from the improvements. All improvements are located within public rights-of-way and easements and can include medians, parkways, parks, open space, slopes, and other public areas.

### **B. AUTHORITY FOR THE REPORT**

This Report is prepared pursuant to a Resolution of the City Council ordering an Engineer’s Report and in compliance with the requirements of Chapter 1, Article 4, Landscaping and Lighting Act of 1972, being Part 2, Division 15, Sections 22500 through 22679 of the Streets and Highways Code, State of California. This report covers the period from July 1, 2018 to June 30, 2019.

Contained within the Report are plans and specifications for the improvements, an estimate of the costs of the improvements, a listing of the proposed assessment against the parcels or lots that benefit from the improvements and a diagram of the assessment district showing the boundary of the District and the boundaries of the Benefit Zones. The Report is hereby presented to the City Council for its preliminary approval as presented. Or, preliminarily approved as the City Council may determine it should be modified. should be modified, before approval.

After the Report is preliminarily approved, the City Council may adopt a resolution of intention that describes the improvements, refers to the Report for details of the district, and sets a time and place for a public hearing on the proposed levy of assessments.

The City Council conducts the noticed public hearing to consider public testimonies, comments and written protests regarding the District and the levy of the proposed annual assessments. Based upon consideration of the public testimonies, comments and written protests regarding the District and the levy of the proposed annual assessments at the public hearing, the City Council may approve this Report (as submitted or amended), approve the assessment diagram, and confirm the assessments as described herein. In such case, the assessments for each benefitting parcel, as approved and described herein, shall be submitted to the Riverside County Auditor/Controller for inclusion on the Fiscal Year 2018/19 property tax roll.

As further detailed in the following section, Section II, Description of the District, assessments are levied under this District to provide for the maintenance and servicing of landscaped improvements. These facilities were constructed as a condition of approval for, and as a consequence of, the development of the parcels within the District.

### **C. PROPOSITION 218**

In November 1996 voters of the State of California passed Proposition 218 that added Article XIID to the California Constitution requiring new procedures for assessment districts. Article XIID requires that assessments comply with stated provisions by July 1, 1997, unless an assessment district meets certain exemptions. The exemptions from the procedural and approval requirements are set forth in Section 5 of the Article and include the following:

“(a) Any assessment imposed exclusively to finance the capital costs or maintenance and operation expenses for sidewalks, streets, sewers, water, flood control, drainage systems or vector control.”

The Method of Apportionment, in Part IV of this Report, utilizes commonly accepted assessment engineering practices and has been established pursuant to the 1972 Act and the provisions of Article XIID. New or increased assessments will be subject to the substantive and procedural requirements of Article XIID Section 4.

## ***II. DESCRIPTION OF THE DISTRICT***

---

### **A. IMPROVEMENTS AUTHORIZED BY THE 1972 ACT**

As applicable or may be applicable to this District, the 1972 Act defines improvements to mean one or any combination of the following:

- The installation or planting of landscaping.
- The installation or construction of statuary, fountains, and other ornamental structures and facilities.
- The installation or construction of public lighting facilities.
- The installation or construction of any facilities which are appurtenant to any of the foregoing or which are necessary or convenient for the maintenance or servicing thereof, including, but not limited to, grading, clearing, removal of debris, the installation or construction of curbs, gutters, walls, sidewalks, or paving, or water, irrigation, drainage, or electrical facilities.
- The maintenance or servicing, or both, of any of the foregoing.
- The acquisition of any existing improvement otherwise authorized pursuant to this section.

Incidental expenses associated with the improvements including, but not limited to:

- The cost of preparation of the report, including plans, specifications, estimates, diagram, and assessment;
- The costs of printing, advertising, and the publishing, posting and mailing of notices;
- Compensation payable to the County for collection of assessments;
- Compensation of any engineer or attorney employed to render services;
- Any other expenses incidental to the construction, installation, or maintenance and servicing of the improvements;
- Costs associated with any elections held for the approval of a new or increased assessment.

The 1972 Act defines "Maintain" or "maintenance" to mean furnishing of services and materials for the ordinary and usual maintenance, operation, and servicing of any improvement, including:

- Repair, removal, or replacement of all or any part of any improvement.
- Providing for the life, growth, health, and beauty of landscaping, including cultivation, irrigation, trimming, spraying, fertilizing, or treating for disease or injury.
- The removal of trimmings, rubbish, debris, and other solid waste.
- The cleaning, sandblasting, and painting of walls and other improvements to remove or cover graffiti.

*It is noted that, under this District, sidewalks are not maintained and the maintenance of walls is limited to graffiti removal.*

## **B. DESCRIPTION OF BENEFIT ZONE IMPROVEMENTS TO BE MAINTAINED AND SERVICED**

For Fiscal Year 2018/19, the District includes one hundred twenty-eight (128) distinct Benefit Zones. Each Zone has specific improvements and services that provide a benefit to the parcels within the Zone. With proper maintenance and servicing, the landscaped improvements are kept in a healthy and vigorous condition.

Reference is hereby made to the plans and specifications that show the location and extent of the landscaped areas within each Benefit Zone. Said plans and specifications were approved by and are on file in the City of Perris Office of Community Development. The volume of these documents prohibit inclusion in this Report, and by reference, are hereby made a part of this report to the same extent as if said plans and specifications were attached hereto.

A general description of the improvements and developments, by Benefit Zone, are as follows:

Benefit Zone 1: The landscape improvements include those shown on the plans and specifications for Tracts 17399 and 20280-1 through -7. These improvements include the permanent landscape areas within Copper Creek Park and along the Redlands Avenue, Nuevo Road, and Wilson Avenue frontages as follows:

- Redlands Avenue from Nuevo Road, south approximately 1,300 feet along the west boundary of Tracts 20280-1 through -7.
- Nuevo Road from Redlands Avenue to Wilson Avenue, approximately 1,300 feet along the north boundary of Tracts 20280-1 through -7.
- Wilson Avenue from Citrus Avenue Road, south approximately 1,300 feet along the west boundary of Tract 17399.

Benefit Zone 2: The landscape improvements include those shown on the plans and specifications for Tract 19893. These improvements include the permanent landscape areas within Copper Creek Park and along the Wilson Avenue and Orange Avenue frontages as follows:

- Wilson Avenue from Orange Avenue, south approximately 1,300 feet along the east boundary of Tract 19893.
- Orange Avenue from Wilson Avenue, west approximately 1,300 feet along the north boundary of Tract 19893.

Benefit Zone 3: The landscape improvements include those shown on the plans and specifications for Tract 21131. These improvements include the permanent landscape areas along "A" Street, approximately 165 feet north and south of Serrana Road, along the east boundary of Tract 21131.

Benefit Zone 4: The landscape improvements include those shown on the plans and specifications for Tracts 20280, 20280-8 and 20280-11. These improvements include the permanent landscape areas along the Redlands Avenue and Nuevo Road frontages as follows:

- Redlands Avenue from Nuevo Road, south approximately 1,300 feet along the east boundary of Tracts 20280-8 and 20280-11.
- Nuevo Road from Ruby Drive to Redlands Avenue approximately 1,300 feet along the north boundary of Tracts 20280 and 20280-8.

Benefit Zone 5: The landscape improvements include those shown on the plans and specifications for Tracts 20538. These improvements include Paragon Park and the permanent landscape areas along the Orange Avenue, Redlands Avenue, Placentia Avenue, and Perris Boulevard frontages as follows:

- Orange Avenue from Perris Boulevard to Redlands Avenue, along the south boundary of Tract 20538.
- Redlands Avenue from Placentia Avenue to Orange Avenue, along the east boundary of Tract 20538.
- Placentia Avenue from Perris Boulevard to Redlands Avenue, along the north boundary of Tract 20538.
- Perris Boulevard from Orange Avenue to Placentia Avenue, along the west boundary of Tract 20538.

Benefit Zone 6: The landscape improvements include those shown on the plans and specifications for CUP 87-37. These improvements include the permanent landscape areas along the Barrett Avenue frontage from Placentia Avenue, north approximately 660 feet along the east boundary of CUP 87-37.

Benefit Zone 7: The landscape improvements include those shown on the plans and specifications for Tract 21771. These improvements include the permanent landscape areas along the Ramona Expressway and Perris Boulevard frontages as follows:

- Ramona Expressway from Perris Boulevard, east approximately 1,300 feet, along the north boundary of Tract 21771.
- Perris Boulevard from Ramona Expressway, south approximately 1,300 feet, along the west boundary of Tract 21771.

Benefit Zone 8: The landscape improvements include those shown on the plans and specifications for Tracts 22719 and 22719-1. These improvements include the permanent landscape areas along the Mountain Avenue frontage from River Road, east approximately 950 feet, along the south boundary of Tract 22719-1.

Benefit Zone 9: The landscape improvements include those shown on the plans and specifications for Tracts 22248 and 22248-1. These improvements include the permanent landscape areas within Copper Creek Park and along the Redlands Avenue and Citrus Avenue frontages as follows:

- Redlands Avenue from Citrus Avenue, south approximately 1,260 feet along the west boundary of Tract 22248.
- Citrus Avenue from Redlands Avenue, west approximately 1,200 feet along the north boundary of Tracts 22248 and 22248-1.

Benefit Zone 10: Superseded by Benefit Zone 38.

Benefit Zone 11: The landscape improvements include those shown on the plans and specifications for Tract 22988-1. These improvements include the permanent landscape areas within Copper Creek Park and along the Orange Street frontage from Wilson Avenue to Murrieta Road along the north boundary of Tract 22988-1.



Benefit Zone 12: The landscape improvements include those shown on the plans and specifications for Tract 22988. These improvements include the permanent landscape areas within Copper Creek Park and along the Citrus Avenue frontage from Wilson Avenue to Murrieta Road along the south boundary of Tract 22988.

Benefit Zone 13: The landscape improvements include those shown on the plans and specifications for Tracts 24081 and 24081-1. These improvements include the permanent landscape areas along the Perris Boulevard frontage from Bowen, north approximately 660 feet along the east boundary of Tract 24081-1.

Benefit Zone 14: The landscape improvements include those shown on the plans and specifications for Tracts 23275 and 24541. These improvements include the permanent landscape areas along the Nuevo Road and Murrieta Road frontages as follows:

- Nuevo Road from Murrieta Road, west approximately 660 feet along the north boundary of Tracts 23275 and 24541.
- Murrieta Road from Nuevo Road, south approximately 1,320 feet along the west boundary of Tract 24541.

Benefit Zone 15: The landscape improvements include those shown on the plans and specifications for Tracts 23825, and 23825-1 through 23825-4. These improvements include the permanent landscape areas within Copper Creek Park and along the Citrus Avenue and Wilson Avenue frontages as follows:

- Citrus Avenue from Avenida San Sabastian to Wilson Avenue along the north boundary of Tracts 23825, 23825-1 and 23825-3.
- Wilson Avenue from Citrus Avenue, south approximately 1,320 feet along the east boundary of Tracts 23825-2 and 23825-3.

Benefit Zone 16: The landscape improvements include those shown on the plans and specifications for Tract 23838. These improvements include the permanent landscape areas along the Redlands Avenue frontage from Mildred Street, north approximately 760 feet along the east boundary of Tract 23838.

Benefit Zone 17: The landscape improvements include those shown on the plans and specifications for Tract 22910-1. These improvements include the permanent landscape areas along San Jacinto Avenue fronting the north boundary of Tract 22910-1.

Benefit Zone 18: The landscape improvements include those shown on the plans and specifications for Tracts 20645-2 and 31683. These improvements include the permanent landscape areas along the Orange Avenue frontage from Medical Center Drive, east along the north boundary of Tracts 20645-2 and 31683.

Benefit Zone 19: The landscape improvements include those shown on the plans and specifications for Tracts 20173, 20173-1, 20173-2, and 20173-3. These improvements include the permanent landscape areas along the Redlands Avenue

frontage from Metz Storm Drain, north approximately 1,320 feet along the east boundary of Tracts 20173 and 20173-3.

Benefit Zone 20: The landscape improvements include those shown on the plans and specifications for Tract 24715. These improvements include the permanent landscape areas along the “A” Street frontage along the east boundary of Tract 24715.

Benefit Zone 21: The landscape improvements include those shown on the plans and specifications for Tracts 20211. These improvements include the permanent landscape areas within Copper Creek Park and along the Redlands Avenue and Citrus Avenue frontages as follows:

- Redlands Avenue from Citrus Avenue, north approximately 1,320 feet along the west boundary of Tract 20211.
- Citrus Avenue from Redlands Avenue to Wilson Avenue along the south boundary of Tract 20211.

Benefit Zone 22: The landscape improvements include those shown on the plans and specifications for Tracts 24809, 24809-1, and 24809-2. These improvements include the permanent landscape areas along the “A” Street frontage from 428 feet north of Redding Way, south approximately 844 feet along the east boundary of Tract 24809-1.

Benefit Zone 23: The landscape improvements include those shown on the plans and specifications for Parcel Map 26437. These improvements include the permanent landscape areas along the Orange Avenue, Barrett Avenue and Perris Boulevard frontages as follows:

- Orange Avenue from Barrett Avenue to Perris Boulevard along the south boundary of Parcel Map 26437.
- Barrett Avenue from Orange Avenue, north approximately 1,320 feet along the west boundary of Parcel Map 26437.
- Perris Boulevard from Orange Avenue, north approximately 1,320 feet along the east boundary of Parcel Map 26437.

Benefit Zone 24: The landscape improvements include those shown on the plans and specifications for Tracts 24499, 24499-1, 24499-2, and 24499-3. These improvements include Community Park No. 1, as relocated to a 6-9-acre park along Walnut Avenue (Lot C, Tract 32249), and the permanent landscape areas along the Evans Street, Loop Road and Morgan Street frontages bordering the tracts.

Benefit Zone 25: The landscape improvements include those shown in the Perris Marketplace Specific Plan. These improvements include the permanent landscape areas along the San Jacinto Avenue frontage along the north boundary of development.

Benefit Zone 26: The landscape improvements include those shown on the plans and specifications for Tract 27502. These improvements include the permanent landscape areas along the Perris Boulevard and 7<sup>th</sup> Street frontages bordering the tracts.

Benefit Zone 27: The landscape improvements include those shown on the plans and specifications for Parcel Map 27544-1 and -2. These improvements include the medians bordering Parcel Map 27544-1 and -2 along the Perris Boulevard and Nuevo Road frontages.

Benefit Zone 28: The landscape improvements include those shown on the plans and specifications for Parcel Map 26618. These improvements include the permanent landscape areas along the Perris Boulevard and Ramona Expressway frontages as follows:

- Perris Boulevard from Ramona Expressway, north approximately 330 feet along the west boundary of Parcel Map 26618.
- Ramona Expressway from Perris Boulevard, east approximately 840 feet along the south boundary of Parcel Map 26618.

Benefit Zone 29: Superseded by Benefit Zone 86.

Benefit Zone 30: The landscape improvements include those shown on the plans and specifications for DPR 99/0174. These improvements include the permanent landscape areas along the Perris Avenue, Sinclair Street and Barrett Avenue frontages bordering the development.

Benefit Zone 31: The landscape improvements include those shown on the plans and specifications for PUP 99/0079. These improvements include the permanent landscape areas along the Ramona Expressway, Brennan Avenue and Barrett Avenue frontages bordering the development.

Benefit Zone 32: The landscape improvements include those shown on the plans and specifications for CUP 99/0185. These improvements include the permanent landscape areas along the G Street frontage bordering the development.

Benefit Zone 33: The landscape improvements include those shown on the plans and specifications for CUP 9127R. These improvements include the permanent landscape areas along the Ellis Avenue and Goetz Road frontages bordering the development.

Benefit Zone 34: The landscape improvements include those shown on the plans and specifications for DPR 97/0111. These improvements include the permanent landscape areas along the Rider Street frontage bordering the development.

Benefit Zone 35: The landscape improvements include those shown on the plans and specifications for Tracts 29654, 29993 and 29994. These improvements consist of two categories, park improvements and public street landscaping. The park improvements, as required by the May Ranch Specific Plan Number 88-20, includes Frank Eaton Memorial Park, a linear park within the Metropolitan Water District easement that extends from Ramona Expressway to Bradley Road (East Linear Park) and then continues west to Evans Road (West Linear Park), a pocket park at the northeast corner of Rider Street and Old Evans Road, Basin/Liberty Park, Morgan Park, and the May Ranch Park on Walnut Street.

The public street landscaping includes the irrigation system, landscaping, entries, and medians within Benefit Zone 35. The public street landscaping improvements are further identified as follows:

- Bradley Road, along the east boundary of Benefit Zone 35, from Morgan Street southerly to the southeast corner of Lot 71, Tract 29994
- Evans Road and median, along the west boundary of Benefit Zone 35, from May Ranch Parkway southerly to the southwest corner of Lot 5, Tract 29994
- May Ranch Parkway, along the northerly boundary of Benefit Zone 35, from Evans Road to Morgan Street
- Morgan Street, along the northerly boundary of Benefit Zone 35, from May Ranch Parkway to Bradley Road

Benefit Zone 36: The landscape improvements include those shown on the plans and specifications for Tract 28986. These improvements include the permanent landscape areas along both sides of Goldenrod Avenue. The public parkways extend westerly from the intersection of Goldenrod Avenue and Geotz Road to the intersection of Goldenrod Avenue and the Secondary Access Road.

Benefit Zone 37: The landscape improvements include those shown on the plans and specifications for Tract 24111. These improvements include the permanent landscape areas along the:

- South side of Orange Avenue bordering Tract 24111.
- North and south sides of Citrus Avenue within Tract 24111.
- East side of Murrieta Road bordering Tract 24111 from Orange Avenue south approximately 86 feet.

Benefit Zone 38: The landscape improvements include those shown on the plans and specifications for Lot 15 (Frank Eaton Memorial Park) and Lot 18 (a linear park within the Metropolitan Water District easement that extends from Ramona Expressway to Bradley Road also known as East Linear Park) of Tract 22831.

Benefit Zone 39: The landscape improvements include those shown on the plans and specifications for Tract 30382. These improvements include the permanent landscape areas located within:

- Lot 1, Tract 30382.
- The public parkway along the west side of Redlands Avenue bordering Tract 30382.

Benefit Zone 40: The landscape improvements include those shown on the plans and specifications for Tract 30144. These improvements include the permanent landscape areas along the Redlands Avenue frontage bordering the development.

Benefit Zone 41: The landscape improvements include those shown on the plans and specifications for Tract 26386. These improvements include the permanent landscape areas along the west side of Wilson Avenue and the north side of Dale Street bordering the development.

Benefit Zone 42: The landscape improvements include those shown on the plans and specifications for Tract 30380. These improvements consist of two categories, park improvements and public street landscaping.

The park improvements, as required by the May Ranch Specific Plan Number 88-20, includes Frank Eaton Memorial Park, a linear park within the Metropolitan Water District easement that extends from Ramona Expressway to Bradley Road (East Linear Park) and then continues west to Evans Road (West Linear Park), a pocket park at the northeast corner of Rider Street and Old Evans Road, Basin/Liberty Park, Morgan Park, and the May Ranch Park on Walnut Street.

The public street landscaping includes the permanent landscape areas along:

- Parkways along the south side of Morgan Street bordering the Tract and the east side of Evans Road bordering the Tract.
- Parkways between the Flood Control Channel and two interior streets (“D” and “I” Streets).
- Two entrances into the tract from Morgan Street and from Evans Road.

Benefit Zone 43: The landscape improvements include those shown on the plans and specifications for DPR 01/0051. These improvements include the permanent landscape areas along the Perris Boulevard and Avocado Avenue frontages bordering the development.

Benefit Zone 44: The landscape improvements include those shown on the plans and specifications for DPR 02/0031. These improvements include the permanent landscape areas along the “A” Streets and Trumble Road frontages bordering the development.

Benefit Zone 45: The landscape improvements include those shown on the plans and specifications for DPR 01/0210. These improvements include the permanent landscape areas along the Wilson Avenue frontage bordering the development.

Benefit Zone 46: The landscape improvements include those shown on the plans and specifications for DPR 98/0071. These improvements include the permanent landscape areas along the Dale Road and Redland Avenue frontages bordering the development.

Benefit Zone 47: The landscape improvements include those shown on the plans and specifications for Assessor Parcel Numbers 303-040-031, -036 and -050. These improvements include the permanent landscape areas along the Malbert Street and Mountain Avenue frontages bordering the development.

Benefit Zone 48: The landscape improvements include those shown on the plans and specifications for PUP 99-0126. These improvements include the permanent landscape areas along the Perris Boulevard frontage bordering the development.

Benefit Zone 49: The landscape improvements include those shown on the plans and specifications for Tract 30751. These improvements include the permanent landscape areas along the south side of Orange Avenue and the east side of Redlands Avenue bordering the Tract.

Benefit Zone 50: The landscape improvements include those shown on the plans and specifications for Tracts 30490 and 30518. These improvements consist of two categories, park improvements and public street landscaping.

The park improvements, as required by the May Ranch Specific Plan Number 88-20, includes Frank Eaton Memorial Park, a linear park within the Metropolitan Water District easement that extends from Ramona Expressway to Bradley Road (East Linear Park) and then continues west to Evans Road (West Linear Park), a pocket park at the northeast corner of Rider Street and Old Evans Road, Basin/Liberty Park, Morgan Park, and the May Ranch Park on Walnut Street.

The public street landscaping includes the permanent landscape areas along:

- Evans Roads Medians, along the west boundary of Benefit Zone 50, from Limousine Street southerly to Rider Street.
- Evans Road, along the west boundary, from the southwest corner of Tract 29994 southerly to Rider Street.
- Rider Street, along the south boundary from Evans Road easterly to Bradley Avenue.
- Bradley Avenue, along the east boundary from the southeast corner of Tract 29994 southerly to Rider Street.
- The east and west sides of Old Evans Road, from Rider Street northerly to the Metropolitan Water District easement.
- The four entrances into Benefit Zone 50, on Evans Road, Rider Street (2) and Bradley Avenue.
- Lots B and C, Tract 30490.

Benefit Zone 51: The landscape improvements include those shown on the plans and specifications for Tract 31114. These improvements include the permanent landscape areas along the west side of Redlands Avenue and the north side of Jarvis Street bordering the Tract; Corte San Miguel, along the south boundary of Lots 37, 38, 58, 59, 79 and 80, Tract 31114; two entrances on Jarvis Street into Benefit Zone 51, located along the eastern boundary of Lot 1, Tract 31114 and along the western boundary of Lot 13, Tract 31114.

Benefit Zone 52: The landscape improvements include those shown on the plans and specifications for Tract 31241. These improvements include the permanent landscape areas along the east side of Perris Boulevard, including median and the north side of Jarvis bordering the Tract; entrance on Perris Boulevard and median into Exploration Way; entrance on Placentia Avenue and median into Spokane Street; entrance on Placentia Avenue and median into Lake View Drive; and landscaping along the side yards of corner lots within Benefit Zone 52.

Benefit Zone 53: The landscape improvements include those shown on the plans and specifications for Tracts 30662 and 31564. There are five categories of improvements to be maintained.

Landscaping improvements, within the public right-of-way, are the first category of improvements to be maintained. These improvements include the permanent landscape areas located within the medians and public parkways; and, are further identified as follows:

- Ethanac Road, along the north boundary of Tract 31564.
- Goetz Road, along the east boundary of Benefit Zone 53.
- Monument Boulevard, including medians, within Benefit Zone 53.
- Northeasterly side of Pinnacle Street within Benefit Zone 53.
- Vantage Drive between the south boundary of Tract 30662-2 and the north boundary of Tract 28986.
- Entrances on Ethanac Road and Goetz Road into Benefit Zone 53.

The second category of improvements to be maintained includes the permanent landscape areas located on irrigated slopes beyond the public parkways on the northeasterly side of Pinnacle Street. The permanent landscape improvements located within the Neighborhood Park and Monument Area are the third category of improvements. These areas are located to the east of Tract 30662-2, with the Neighborhood Park located on the south side and the Monument Area located on the north side of Monument Boulevard.

Non-irrigated areas are the fourth category of improvements to be maintained. The permanent landscape improvements within these areas are further identified as follows:

- Buffer areas that will serve as a fuel modification zone in times of fire, erosion control, natural drainage, and as a transition area between property lines and natural areas, bio-swales, debris basins and detention basins. The buffer area will be planted with drought-resistant native shrubs, ground cover, and grass mix.

The buffer areas are further identified as follows: 1) an approximate 80'-wide strip, excluding debris basins, within Benefit Zone 53 and along the southern boundary line of Lots 47 to 57, Tract 30662, Lots 95 to 124, Tract 30662-2, and, the Neighborhood Park and, 2) irregular buffer areas along the west boundary line of

Lots 1 through 15 and 108 through 122, Tract 30662-1, within the East Debris Basin and between the East Bio-swale and the East Detention Basin.

- Corridors (an approximate 30'-wide strip), within Benefit Zone 53 and between Lots 14 and 15, Tract 30662; and, Lots 7 and 8, Lots 22, 23 and 24, Lots 37 and 38, Lots 59 and 60, Lots 70 and 71, Lots 93 and 94 and Lots 119 and 120, Tract 30662-2. These corridors will be planted with drought resistant native grass mix and will serve as access ways, erosion control and drainage easements.
- South Natural Area between the 80'-strip buffer area and the south boundary line of Benefit Zone 53. It is anticipated that maintenance activities in the natural area will be limited to gathering debris and trash. However, pruning may be necessary to reduce fire hazards and the planting of drought-resistant native shrubs, ground cover, and grass mix may be necessary to facilitate drainage and prevent erosion.

Drainage facilities are the fifth category of improvements to be maintained. These facilities are included herein as opposed to Benefit Zone 25, Flood Control Maintenance District No. 1 due to the transition of the non-irrigated areas into these facilities and the similarity of landscaping and level of maintenance. It is also anticipated that these facilities will be included in the same maintenance contracts with the non-irrigated areas.

The permanent landscape improvements within the drainage facilities will be maintained, and the facilities are further identified as follows:

- Two detention basins, with the East Detention Basin located between Monument Boulevard and the terminus of Ethanac Road and the West Detention Basin is located along the west boundary line of Lots 7 through 18, Tract 30662. The detention basins were designed to hold storm water run-off and to mitigate potential flooding to less than significant levels.
- A bio-swale is located adjacent to each detention basin. It is noted that a portion of the West Bio-swale extends beyond the west boundary of Benefit Zone 53. The bio-swales are designed to eliminate pollutants in conformance with state and federal regulations and management practices.
- Three debris basins designed to facilitate proper drainage, prevent erosion and to further improve the quality of storm water run-off. The debris basins are further identified as follows: 1) the East Debris Basin is located easterly of the Neighborhood Park, 2) the Central Debris Basin is located along the south boundary line of Lots 118 through 122, Tract 30662-2 and, 3) the West Debris Basin is located between Lots 46 and 47, Tract 30662.
- Channels that facilitate the drainage from non-irrigated areas into the detention basins, bio-swales and debris basins.

Benefit Zone 54: The landscape improvements include those shown on the plans and specifications for Tract 31678. These improvements include the permanent landscape areas along the north side of San Jacinto Avenue, the south side of Dale Street and the east side of Wilson Avenue bordering the Tract; and entrances on Dale Street and Wilson Avenue into Benefit Zone 54.



Benefit Zone 55: The landscape improvements include those shown on the plans and specifications for Tract 31226. These improvements include the permanent landscape areas along the north side of Nuevo Road bordering the Tract.

Benefit Zone 56: The landscape improvements include those shown on the plans and specifications for Tract 31201. These improvements include the permanent landscape areas along the south side of Midway Avenue and the south side of Ellis Avenue; and entrances in Midway and Ellis Avenues.

Benefit Zone 57: The landscape improvements include those shown on the plans and specifications for Tract 31178. These improvements consist of two categories, park improvements and public street landscaping.

The park improvements, as required by the May Ranch Specific Plan Number 88-20, includes Frank Eaton Memorial Park, a linear park within the Metropolitan Water District easement that extends from Ramona Expressway to Bradley Road (East Linear Park) and then continues west to Evans Road (West Linear Park), a pocket park at the northeast corner of Rider Street and Old Evans Road, Basin/Liberty Park, Morgan Park, and the May Ranch Park on Walnut Street.

The public street landscaping includes the permanent landscape areas along:

- Evans Road, along the east boundary of Benefit Zone 57.
- Rider Street, along the south boundary of Benefit Zone 57.
- Entrances from Evans Road and Rider Street into Benefit Zone 57.
- Thirty-foot wide easement, along the west boundary of Benefit Zone 57.
- Lot L, Tract 31178, along the north boundary of Benefit Zone 57.
- Lots P, Q, R, and S, Tract 31178, within Benefit Zone 57.

Benefit Zone 59: The landscape improvements include those shown on the plans and specifications for Tract 29425. These improvements include the permanent landscape areas along:

- Citrus Avenue, along the north boundary of Benefit Zone 59.
- Nuevo Road, including median, within the boundary of Benefit Zone 59.
- Dunlap Drive, along the east boundary of Benefit Zone 59.
- El Nino Avenue, along the west boundary of Lot M, Tract 29425-1.
- Four entrances into Benefit Zone 59 from Dunlap Drive (3) and Citrus Avenue (1).
- Lot M, Tract 29425 (open space).

Benefit Zone 60: The landscape improvements include those shown on the plans and specifications for Tracts 30773 and 31416. These improvements consist of two categories, park improvements and public street landscaping.

The park improvements, as required by the May Ranch Specific Plan Number 88-20, includes Frank Eaton Memorial Park, a linear park within the Metropolitan Water District easement that extends from Ramona Expressway to Bradley Road (East Linear Park) and then continues west to Evans Road (West Linear Park), a pocket park at the northeast corner of Rider Street and Old Evans Road, Basin/Liberty Park, Morgan Park, the May Ranch Park on Walnut Street, and the Perris Valley Storm Drain Trail, a 12-foot wide pedestrian/bicycle trail within a 25-foot wide right-of-way, along the east boundary of the Perris Valley Storm Drain, from Ramona Expressway to Placentia Avenue.

The public street landscaping includes the permanent landscape areas along:

- Rider Street, adjacent to the north boundary of Tract 30773.
- Old Evans Road along the east boundary of Tract 30773.
- Evans Road and medians from Rider Street to Old Evans Road.
- Lots I, J, K, and L, Tract 30773.
- Lot J, Tract 31416.
- Lot R, Tract 31416-1.
- Entrances into Kestral Gate, Whimbrel Way and Sparrow Way from Evans Road.
- Entrance into Bunting Way from Old Evans Road

Benefit Zone 61: The landscape improvements include those shown on the plans and specifications for CUP 02/0215. These improvements include the permanent landscape areas along Rider Street bordering the development.

Benefit Zone 62: The landscape improvements include those shown on the plans and specifications for DPR 03/149. These improvements include the permanent landscape areas along Barrett Avenue.

Benefit Zone 63: The landscape improvements include those shown on the plans and specifications for Tract 32262. These improvements consist of two categories, park improvements and public street landscaping.

The park improvements, as required by the May Ranch Specific Plan Number 88-20, includes Frank Eaton Memorial Park, a linear park within the Metropolitan Water District easement that extends from Ramona Expressway to Bradley Road (East Linear Park) and then continues west to Evans Road (West Linear Park), a pocket park at the northeast corner of Rider Street and Old Evans Road, Basin/Liberty Park, Morgan Park, the May Ranch Park on Walnut Street, and the Perris Valley Storm Drain Trail, and a 12-foot wide

pedestrian/bicycle trail within a 25-foot wide right-of-way, along the east boundary of the Perris Valley Storm Drain, from Ramona Expressway to Placentia Avenue.

The public street landscaping includes the permanent landscape areas located within the public medians, entrances, parkways and easements, bordering and within Tract Map 32262. These located are further identified as follows:

- Ramona Expressway.
- Evans Road.
- Morgan Street.
- Lots S, T and U, Tract Map 32262.

Benefit Zone 64: The landscape improvements include those shown on the plans and specifications for Tract 33227 and Amended Tracts 22832 and 22833. These improvements consist of two categories, park improvements and public street landscaping.

The park improvements, as required by the May Ranch Specific Plan Number 88-20, includes Frank Eaton Memorial Park, a linear park within the Metropolitan Water District easement that extends from Ramona Expressway to Bradley Road (East Linear Park) and then continues west to Evans Road (West Linear Park), a pocket park at the northeast corner of Rider Street and Old Evans Road, Basin/Liberty Park, Morgan Park, the May Ranch Park on Walnut Street, and the Perris Valley Storm Drain Trail, a 12-foot wide pedestrian/bicycle trail within a 25-foot wide right-of-way, along the east boundary of the Perris Valley Storm Drain, from Ramona Expressway to Placentia Avenue.

The public street landscaping includes the permanent landscape areas along:

- Rider Street Medians, extending from Ramona Expressway to Avalon Parkway.
- Northwesterly parkways along Rider Street, extending from Ramona Expressway to Avalon Parkway.
- Northeasterly parkways along Avalon Parkway, extending from Rider Street north to the northwest corner of Lot B, Amended Tract 22832.

Benefit Zone 65: The hardscape improvements include those shown on the plans and specifications for DPR 04-0343. These permanent improvements are further identified as the medians within Oleander Avenue and along the south boundary of Benefit Zone 65 and the medians within Indian Street and along the east boundary of Benefit Zone 65.

Benefit Zone 66: The landscape improvements include those shown on the plans and specifications for Tract 32793 and Tract 33720. These improvements include the permanent landscape areas along:

- Evans Road, including medians, along the west boundary of Benefit Zone 66.

- Entry Monument at the intersection of Evans Road and Addison Way.
- Entrances on Evans Road, Sunset Avenue and El Nido Avenue into Benefit Zone 66.

Benefit Zone 67: The landscape improvements include those shown on the plans and specifications for Parcel Map 31832. These permanent improvements include the medians within Oleander Avenue and along the south boundary of Benefit Zone 67 and the medians within Indian Street and along the west boundary of Benefit Zone 67.

Benefit Zone 68: The landscape improvements include those shown on the plans and specifications for Parcel Map 31743. These permanent improvements include the parkway adjacent to Parcel C, Parcel Map 31473. These landscape improvements are further identified as follows:

- Wilson Street along the west boundary of Parcel C, Parcel Map 31743.
- Placentia Avenue along the south boundary of Parcel C, Parcel Map 31743 and the south boundary of Benefit Zone 68.

Benefit Zone 69: The landscape improvements include those shown on the plans and specifications for Tract 32769. These permanent improvements are further identified as follows:

- “B” Street along the east boundary of Benefit Zone 69.
- Open Space Lot, Tract 32769.

Benefit Zone 70: The landscape improvements include those shown on the plans and specifications for Tract 32707 and Tract 32708. These permanent improvements include the medians, parkways and open space areas within and bordering Tracts 32707 and 32708. These improvements are further identified as follows:

- Medians and easterly parkways along Evans Road, extending from Oleander Avenue to the southwest corner of Tract 32708.
- Center Street/Lake Perris Boulevard westerly parkway from the northeast corner of Tract 32707 to the southeast corner of Tract 32708.
- Lot 24, remnant parcel, Tract 32707.
- Lot 138, open space, Tract 32707.
- Lots O and P, Tract 32708.
- Medians and entrances into Marbella Gate, Anira Court and Belsarra Gate from Evans Road.

**Benefit Zone 71:** The landscape improvements include those shown on the plans and specifications for Tract 30780. These improvements consist of two categories, park improvements and public street landscaping

The park improvements, as required by the May Ranch Specific Plan Number 88-20, includes Frank Eaton Memorial Park, a linear park within the Metropolitan Water District easement that extends from Ramona Expressway to Bradley Road (East Linear Park) and then continues west to Evans Road (West Linear Park), a pocket park at the northeast corner of Rider Street and Old Evans Road, Basin/Liberty Park, Morgan Park, the May Ranch Park on Walnut Street, and the Perris Valley Storm Drain Trail, a 12-foot wide pedestrian/bicycle trail within a 25-foot wide right-of-way, along the east boundary of the Perris Valley Storm Drain, from Ramona Expressway to Placentia Avenue.

The public street landscaping includes the permanent medians, entrances, parkways and easements, bordering and within Tract Map 30780, further identified as follows:

- Rider Street.
- El Nido Avenue.
- Walnut Avenue.
- Lot A, Tract Map 30780.

**Benefit Zone 72:** The landscape improvements include those shown on the plans and specifications for Tract 32249. These improvements consist of two categories, park improvements and public street landscaping.

The park improvements, as required by the May Ranch Specific Plan Number 88-20, includes Frank Eaton Memorial Park, a linear park within the Metropolitan Water District easement that extends from Ramona Expressway to Bradley Road (East Linear Park) and then continues west to Evans Road (West Linear Park), a pocket park at the northeast corner of Rider Street and Old Evans Road, Basin/Liberty Park, Morgan Park, the May Ranch Park on Walnut Street, and the Perris Valley Storm Drain Trail, a 12-foot wide pedestrian/bicycle trail within a 25-foot wide right-of-way, along the east boundary of the Perris Valley Storm Drain, from Ramona Expressway to Placentia Avenue.

The public street landscaping includes the permanent parkways and easements, bordering and within Tract Map 32249, further identified as follows:

- Rider Street, including entrances into Benefit Zone 72 from Avalon Parkway and Sherman Road.
- Walnut Avenue, including the entrance into Benefit Zone 72 from Sherman Road.
- Sherman Road, including entrances into Caltha and Arousa Ways.

**Benefit Zone 73:** The landscape improvements include those shown on the plans and specifications for Tract 31660. These improvements consist of two categories, a 7.4-

acre park at the northeast corner of Evans Road and Citrus Avenue and public street landscaping.

The public street landscaping includes the permanent medians, entrances, parkways and easements, bordering and within Tract 31660, as follows:

- Evans Road, including median.
- Citrus Avenue.
- Entrances into Benefit Zone 73 from Citrus Avenue, El Nido Avenue and Sunset Drive.

Benefit Zone 74: The landscape improvements include those shown on the plans and specifications for Tract 32428. The public street landscaping includes the permanent the medians and parkways, as follows:

- Water Avenue, along the north boundary of Benefit Zone 74.
- Murrieta Road, along the east boundary of Benefit Zone 74.
- Orange Avenue, along the south boundary of Benefit Zone 74.
- Entrances on Water Avenue, Murrieta Road and Orange Avenue into Benefit Zone 74.

Benefit Zone 75: The landscape improvements include those shown on the plans and specifications for Tract 31926. These permanent improvements are located within the medians, public parkways and open space areas within Benefit Zone 75.

These improvements are further identified as follows:

- Ethanac Road, along the south boundary of Benefit Zone 75.
- Goetz Road, along the east boundary of Benefit Zone 75.
- Lots 84, 85 and 86, Tract 31926.
- Lot 136, Tract 31926-1.
- Lot 120, Tract 31926-2.
- Parcel 1, Tentative Map 31925.
- Entrances on Goetz and Ethanac Roads into Benefit Zone 75.

Benefit Zone 76: The landscape improvements include those shown on the plans and specifications for DPR 04-0314. These permanent improvements are located within the public median and parkway on Nuevo Road, parallel to and along the south boundary of Benefit Zone 76.

Benefit Zone 78: The landscape improvements include those shown on the plans and specifications for Tract 31651. These permanent improvements are located within the public parkway on Nuevo Road, along the most northerly boundary of Benefit Zone 78. The proper maintenance of the landscaping along Wilson Avenue is the responsibility of the property owner.

Benefit Zone 79: The landscape improvements include those shown on the plans and specifications for Tract 31240. These permanent improvements are located within the public parkways and easements within Benefit Zone 79.

The location of these improvements are further identified as follows:

- Wilson Avenue, along the west boundary of Benefit Zone 79.
- Dale Street, along the south boundary of Benefit Zone 79.
- Murrieta Road, along the east boundary of Benefit Zone 79.
- Murrieta Road, along the west boundary of Lots L and 115, Tract 31240-1, extending approximately 470 feet south of the Metz Channel to Dale Street.
- Storm drain easements identified on Lots 34 and 50, Tract 31240 and Lots 12, 31 and 94, Tract 31240-1.
- Entrances on Wilson Avenue, Dale Street and Murrieta Road into Benefit Zone 79.

Benefit Zone 80: The landscape improvements include those shown on the plans and specifications for Parcel Map 33266. These permanent improvements are located within the public medians that are further identified as follows:

- Medians within Ethanac Road extending westerly from Interstate 215 to Green Valley Parkway.
- Medians within Case Road extending northerly from Ethanac Road to approximately the northeast corner of Parcel Map 33266.

Benefit Zone 81: The landscape improvements include those shown on the plans and specifications for Parcel Map 34082. These permanent improvements are located within the public parkways, medians, entrances and easements that are further identified as follows:

- Trumble Road, along the east boundary of Benefit Zone 81  
Right-of-way (width = 5.5 feet)  
Easement parallel and adjacent to the right-of-way (width = 25 feet)  
Entry monument at Illinois Avenue
- Illinois Avenue, within Benefit Zone 81  
Right-of-way (width = 5.5 feet)  
Easement parallel and adjacent to the right-of-way (width varies 10 to 30 feet)  
Median

## Parcels C and D, Parcel Map 34082

Benefit Zone 82: The landscape improvements include those shown on the plans and specifications for Parcel Map 33759. These permanent improvements are located within the Webster Avenue median that is parallel to and along the east boundary of Benefit Zone 82.

Benefit Zone 83: The landscape improvements include those shown on the plans and specifications for Tract 34073. These permanent improvements are located within the public parkways and open space areas within Benefit Zone 83. The improvements are further identified as Lot A, Tract 34073, and the Osage Road parkway along the south boundary of Benefit Zone 83.

Benefit Zone 84: The landscape improvements include those shown on the plans and specifications for DPR 04-0464. These permanent improvements are located within the Perris Boulevard median that is parallel to and along the west boundary of Benefit Zone 84.

Benefit Zone 85: The landscape improvements include those shown on the plans and specifications for DPR 06-0450. These permanent improvements are located within the public parkways and medians parallel to the north (Harley Knox Boulevard) and east (Indian Avenue) boundary lines of DPR 06-0450.

With the annexation of Benefit Zone 85, the Indian Avenue parkways and medians were extended further south to Nance Street. Basically, both benefit zones have equal frontage on Indian Avenue. Accordingly, Benefit Zones 85 and 89 share equally in the cost of maintaining the Indian Avenue parkway and median.

Benefit Zone 86: The landscape improvements include those shown on the plans and specifications for CUP 06-0158. These permanent improvements are located within the medians parallel to the north (Ellis Avenue) boundary line of CUP 06-0158.

Benefit Zone 87: The landscape improvements include those shown on the plans and specifications for Parcel Map 35676. These permanent improvements are located within the medians parallel to the east (Perris Boulevard) and west (Indian Avenue) boundary lines of Parcel Map 35676.

Benefit Zone 88: The landscape improvements include those shown on the plans and specifications for Tract 33549. These permanent improvements are located within the public right-of-way adjacent to Tract 33549, as follows:

- Perris Boulevard median leading into Benefit Zone 88 and parallel to the west boundary line of Benefit Zone 88.
- Perris Boulevard parkway adjacent to the west boundary line of Benefit Zone 88.
- Ramona Drive parkway adjacent to the east boundary line of Benefit Zone 88.
- Parkway adjacent to the AT & SF Railroad and along the southwesterly boundary line of Benefit Zone 88.



It is noted that maintenance of the private landscaping and improvements located within Tract 33549 will be the responsibility of the Homeowners Association and not Landscape Maintenance District No. 1.

Benefit Zone 89: The landscape improvements include those shown on the plans and specifications for DPR 06-0450 (Benefit Zone 85) and CUP 09-01-008 (Benefit Zone 89). These permanent improvements are located within the public parkways and medians within Indian Avenue and Nance Street.

The public parkways and median within Indian Avenue extend between Harley Knox Boulevard and Nance Street. The public parkways in Nance Street are parallel to the south boundary line of CUP 09-01-008 and extend from Indian Avenue to approximately 145 feet west of the southwest corner of CUP 09-01-008.

Benefit Zone 85 was assessed for the maintenance of the same Indian Avenue parkway and median assessed herein to Benefit Zone 89. Basically, both benefit zones have equal frontage on Indian Avenue. Accordingly, Benefit Zones 85 and 89 share equally in the cost of maintaining the Indian Avenue parkway and median.

Benefit Zone 90: The landscape improvements include those shown on the plans and specifications for DPR 05-0192. These permanent improvements are located within the medians and public parkways parallel to the east (Perris Boulevard); and public parkways parallel to the north (Markham Street) and south (Perry Street) boundary lines of DPR 05-0192.

Benefit Zone 91: The landscape improvements include those shown on the plans and specifications for the Perris Valley Aquatic Center. These permanent improvements are located in the public medians in Trumble Road parallel to and along the west boundary of the Perris Valley Aquatic Center; and public parkways parallel to the west (Trumble Road) and north (Vista Road) boundary lines of the Perris Valley Aquatic Center.

Benefit Zone 92: The landscape improvements include those shown on the plans and specifications for DPR 07-0045. These permanent improvements are located within the public parkways within San Jacinto Avenue, 1<sup>st</sup> Street, and D Street.

These permanent improvements are located within the public parkways parallel to the north (San Jacinto Avenue), south (1<sup>st</sup> Street) and east (D Street) boundary lines of DPR 07-0045.

Benefit Zone 93: The landscape improvements include those shown on the plans and specifications for CUP 12-06-0012. These permanent improvements are located within the public parkways bordering "A" Street along the west boundary line of CUP 12-06-0012.

Benefit Zone 94: The landscape improvements include those shown on the plans and specifications for Parcel Map 33587. These permanent improvements are located in the public medians and parkways bordering Parcel Map 33587. The medians are parallel to the east (Perris Boulevard) and west (Indian Avenue) boundary lines of Parcel Map

33587; and the public parkways are parallel to the east (Perris Boulevard), west (Indian Avenue) and south (Markham Street) boundary lines of Parcel Map 33587.

Benefit Zone 95: The landscape improvements include those shown on the plans and specifications for DPR 12-07-0011. These permanent improvements are located in the public median and parkways within 4<sup>th</sup> Street parallel to the north boundary line of DPR 12-07-0011.

Benefit Zone 96: The landscape improvements include those shown on the plans and specifications for Parcel Map 36010. These permanent improvements are located in the public medians and parkways bordering Parcel Map 36010. The medians are located in Ramona Expressway and Indian Avenue and the parkways are along Ramona Expressway, Brennan Avenue, Markham Street and Indian Avenue.

Benefit Zone 97: The landscape improvements include those shown on the plans and specifications for Parcel Map 34131. These permanent improvements are located in the public medians in Perris Boulevard parallel to and along the east boundary of Parcel Map 34131; and public parkways parallel to the east (Perris Boulevard) and west (Barrett Avenue) boundary lines of Parcel Map 34131.

Benefit Zone 98: The landscape improvements include those shown on the plans and specifications for CUP 12-04-0015. These permanent improvements are located in the public median in Redlands Avenue parallel to and along the west boundary of CUP 12-04-0015; and public parkways parallel to the west (Redlands Avenue) and south (San Jacinto Avenue) boundary lines of CUP 12-04-0015.

These permanent improvements are located in the public median in Redlands Avenue and parkways within Redlands Avenue and San Jacinto Avenue parallel to the boundary line of CUP 12-04-0015.

Benefit Zone 99: The landscape improvements include those shown on the plans and specifications for Parcel Map 36576 (Benefit Zone 99) and Tract 31241 (Benefit Zone 52). These permanent improvements are located within the public parkways and median bordering Parcel Map 36576.

The public parkways are parallel to the north (Walnut Street) and east (Perris Boulevard) boundary lines of Parcel Map 36576. The median is within Perris Boulevard along the east boundary line of Parcel Map 36576.

Benefit Zone 52 was assessed for the maintenance of the same Perris Boulevard median assessed herein to Benefit Zone 99. Basically, both benefit zones have equal frontage along the median on Perris Boulevard. Accordingly, Benefit Zones 52 and 99 share equally in the cost of maintaining this median.

Benefit Zone 100: The landscape improvements include those shown on the plans and specifications for DPR 12-03-0006. These permanent improvements are located within the public parkways and easements along the west ("F" Street) and south (4<sup>th</sup> Street) boundary lines of DPR 12-06-0006.

Benefit Zone 101: The landscape improvements include two categories of improvements. The first category is identified as a contribution towards Mercado Park,

located directly east across D Street from Benefit Zone 101. The second category of improvements to be maintained includes the parkways within the right-of-way bordering D Street along the boundary line of Benefit Zone 101.

Benefit Zone 102: The landscape improvements include two categories of improvements. The first category is identified as a contribution towards Mercado Park, located directly east across D Street from Benefit Zone 102. The second category of improvements to be maintained includes the parkways within the right-of-way bordering D and 10<sup>th</sup> Streets along the boundary line of Benefit Zone 102.

Benefit Zone 103: The landscape improvements include those shown on the plans and specifications for Benefit Zone 103. The permanent improvements are located within the parkways and easements bordering Benefit Zone 103 along Orange Avenue, Evans Road and Lemon Avenue; and, the Evans Road medians between Orange and Lemon Avenues. These medians are maintained under Benefit Zone 104 and the cost of maintenance is to be shared equally between Benefit Zone 103 and 104.

Benefit Zone 104: The landscape improvements include those shown on the plans and specifications for Tract 30850. These permanent improvements are located within the public parkways and easements further described as follows:

- Parkway frontages within Evans Road and Orange Avenue right-of-way
- Medians within Evans Road and at the entrances to Cortina Gate, Citrus Avenue and Lemon Avenue,
- Lot O, Tract 30850; Lots L, O, P and Q, Tract 30850-1; Lots H, J, K and L, Tract 30850-2; Lots L and M, Tract 30850-3; and, Lots M and N, Tract 30850-4
- Slope easements within Lots 57 to 61 and 81 to 88, Tract 30850-2; Lots 5 to 10, Tract 30850-3; and, Lots 51 to 53, Tract 30850-4, and
- A 15-foot wide pedestrian path (11 feet paved with 2-foot shoulders) along the east boundary of Lot L, Tract 30850; Lot M, Tract 30850-1; Lot I, Tract 30850-2; Lot J, Tract 30850-3; and, Lot L, Tract 30850-4. A slurry seal, or asphaltic coating will be applied over pavement areas on an average interval of ten years

It is noted that improvements located as follows are not to be maintained by Benefit Zone 104:

Lots L and N, Tract 30850; Lot M, Tract 30850-1; Lot I, Tract 30850-2; Lot J, Tract 30850-3; and, Lot L, Tract 30850-4 are to be maintained by the Riverside County Flood Control and Water Conservation District.

Lots M and P, Tract 30850; Lot N, Tract 30850-1; Lot K, Tract 30850-3; and, Lot K, Tract 30850-4 are to be maintained by the City of Perris Flood Control Maintenance District No. 1.

Lots designated for tot lots, swimming pools and other recreational use are to be maintained by the Homeowners Association and are not the responsibility of the City of

Perris. It has been proposed that these facilities be located on Lots 38 and 63, Tract 30850-1; Lots 57, 58 and 59, Tract 30850-3; and, Lots 82, 83 and 84, Tract 30850-4.

Benefit Zone 105: The landscape improvements include those shown on the plans and specifications for DPR 12-05-0013. These permanent improvements are located within the public parkways and easements bordering Jarvis Street and Ruby Drive extending north to the Metz Storm Drain Channel, including the pedestrian bridge crossing the Channel.

Benefit Zone 106: The landscape improvements include those shown on the plans and specifications for CUP 13-02-0014. These permanent improvements are located within the median, parkways and easements along the periphery of CUP 13-02-0014. The median is located within 4<sup>th</sup> Street and the parkways and easements are located along 4<sup>th</sup> Street and Wilkerson Avenue within the exterior boundaries of CUP 13-02-0014.

Benefit Zone 107: The landscape improvements include those shown on the plans and specifications for Parcel 1, Parcel Map 36462. These permanent improvements are located within the Perris Boulevard, Rider Street and Indian Avenue medians along the boundary of Parcel 1, Parcel Map 36462. Additional improvements are located within the parkways located along Perris Boulevard, Rider Street and Indian Avenue along the exterior boundary of Parcel 1, Parcel Map 36462.

Benefit Zone 107 and Benefit Zone 108 share equally in the cost for the maintenance of the Indian Avenue parkway along the Metropolitan Water District easement that divides the benefit zones.

Benefit Zone 108: The landscape improvements include those shown on the plans and specifications for Parcel 2, Parcel Map 36462. These permanent improvements are located within the Indian Avenue medians along the boundary of Parcel 2, Parcel Map 36462. Additional improvements are located within the parkways along Indian Avenue and Morgan Street, including the public utility easement located at the corner of Indian Avenue and Morgan Street and extending easterly along Morgan Street located along the exterior boundary of Parcel 2, Parcel Map 36462.

Benefit Zone 107 and Benefit Zone 108 share equally in the cost for the maintenance of the Indian Avenue parkway along the Metropolitan Water District easement that divides the benefit zones.

Benefit Zone 109: The landscape improvements include those shown on the plans and specifications for CUP 13-07-0010. These permanent improvements located within the public parkways along Watson Road bordering CUP 13-07-0010.

Benefit Zone 110: Superseded by Benefit Zone 125.

Benefit Zone 111: The landscape improvements include those shown on the plans and specifications for Benefit Zone 111. These permanent improvements are located within the public medians in 4<sup>th</sup> Street and the parkways and easements along 3<sup>rd</sup> and 4<sup>th</sup> Streets bordering Benefit Zone 111.

Benefit Zone 112: The landscape improvements include those shown on the plans and specifications for Benefit Zone 112. These permanent improvements are located

within the public medians in 4<sup>th</sup> Street and the parkways and easements along 3<sup>rd</sup> Street, Park Avenue and 4<sup>th</sup> Streets bordering Benefit Zone 112.

Benefit Zone 113: The landscape improvements include those shown on the plans and specifications for Benefit Zone 113. These permanent improvements are located within the public medians in Redlands Avenue and the parkways are located along Nance Street, Redlands Avenue and Markham Street bordering Parcel Map 36540.

Benefit Zone 114: The landscape improvements include those shown on the plans and specifications for Benefit Zone 114. These permanent improvements are located within the public medians in Nuevo Road and the parkways and easements along Nuevo and Murrieta Roads bordering Clearwater Elementary School.

Benefit Zone 115: The landscape improvements include those shown on the plans and specifications for Benefit Zone 115. These permanent improvements are located within the public medians in Perris Boulevard and the parkways along Perris Boulevard bordering DPR 14-00099.

Benefit Zone 116: The landscape improvements include those shown on the plans and specifications for Benefit Zone 116. These permanent improvements are located within the public medians in Harley Knox Boulevard and the parkways along Nance Street and Harley Knox Boulevard bordering DPR 07-09-0018.

Benefit Zone 117: The landscape improvements include those shown on the plans and specifications for Benefit Zone 117. These permanent improvements are located in public rights-of-way and easements as follows:

- Nuevo Road medians parallel to northeast boundary of Benefit Zone 117.
- Future improvements to the slope north of the 8-foot wide concrete channel along the northeast boundary of Benefit Zone 117.
- Future improvements to the southeast corner of Nuevo Road and Old Nuevo Road and entrance to CUP 14-09-0001.

Landscaping plans and specifications for the slope and entrance to be maintained under Benefit Zone 117 are not required at this time and will be prepared in the future.

Benefit Zone 118: The landscape improvements include those shown on the plans and specifications for Benefit Zone 117. These permanent improvements are located within the 4<sup>th</sup> Street parkways bordering CUP 15-05056.

Benefit Zone 119: The landscape improvements include those shown on the plans and specifications for Benefit Zone 119. These permanent improvements are located within the Perris Boulevard medians and parkways bordering Lot 1, Parcel Map 37043.

Landscaping plans and specifications for the parkway improvements to be maintained under Benefit Zone 119 are not required at this time and will be prepared in the future.

Benefit Zone 120: The landscape improvements include those shown on the plans and specifications for Benefit Zone 120. These permanent improvements are located

within the Ramona Expressway medians and parkways bordering Lot 2, Parcel Map 37043.

Benefit Zone 121: The landscape improvements include those shown on the plans and specifications for Benefit Zone 121. These permanent improvements are located within the medians and parkways bordering DPR 05-0477. The medians are located in Redlands Avenue and Markham Street and the parkways are located along Perry Street, Redlands Avenue and Markham Street.

Benefit Zone 122: The landscape improvements include those shown on the plans and specifications for Benefit Zone 122. These permanent improvements are located within the Nance Street and Markham Street parkways bordering Parcel Map 36726.

Benefit Zone 123: The landscape improvements include those shown on the plans and specifications for Benefit Zone 122. These permanent improvements are located on the San Jacinto Avenue median located parallel to Benefit Zone 124.

Benefit Zone 124: The landscape improvements include those shown on the plans and specifications for Benefit Zone 124. These permanent improvements are located within the San Jacinto Avenue parkways and medians parallel to Benefit Zone 124.

Benefit Zone 125: The landscape improvements include those shown on the plans and specifications for Benefit Zone 125. These permanent improvements are located within the public medians and parkways along Redlands Avenue bordering Parcel Map 36469. Additional improvements to be maintained under Benefit Zone 125 includes approximately 3,275 lineal feet of concrete swale infiltration trench, landscaping and inlets within the 10-foot wide easement located adjacent to the Riverside County Flood Control and Conservation District easement along and parallel to the east boundary of Benefit Zone 125.

It is noted that the maintenance of all facilities located within the inside property-line is the responsibility of the property owner. It is also noted that maintenance of the Redlands Avenue median between Perry Street and the Ramona Expressway are not be maintained by or assessed to Benefit Zone 125.

Benefit Zone 126: The landscape improvements include those shown on the plans and specifications for Benefit Zone 126. These permanent improvements are within the Webster Avenue parkways and the future landscaped Ramona Expressway medians located parallel to Benefit Zone 126.

Benefit Zone 128: The landscape improvements include those shown on the plans and specifications for Benefit Zone 128. These permanent improvements are within the Ramona Expressway median located parallel to Benefit Zone 128.

Benefit Zone 129: The landscape improvements include those shown on the plans and specifications for Benefit Zone 129. These permanent improvements are located within the Perris Boulevard and Walnut Avenue parkways and easements located parallel to Benefit Zone 129.

Benefit Zone 130: The landscape improvements include those shown on the plans and specifications for Benefit Zone 130. These permanent improvements are within the following:

- Harley Knox Boulevard medians along Benefit Zones 130, between Interstate 215 and the Oleander Connector,
- Entry monuments and parkway located at the northeast and southeast corners of Harley Knox Boulevard and Western Way,
- Harley Knox Boulevard parkways adjacent to Benefit Zone 130, between Interstate 215 to the northeast corner of Assessor Parcel Number 294-210-014,
- Oleander Avenue parkways adjacent to Benefit Zone 130 and between the Oleander Connector and the southwest corner of Benefit Zone 130, and
- Slope area between the north boundary of Benefit Zone 130 and Harley Know Boulevard.

**IT IS NOTED THAT ALL WALL MAINTENANCE IS LIMITED TO GRAFFITI REMOVAL.**

### III. ESTIMATED COSTS OF IMPROVEMENTS

#### FISCAL YEAR 2018/19 COST ESTIMATE LANDSCAPE MAINTENANCE DISTRICT NO. 1 CITY OF PERRIS

Landscape Benefit Zone	Projected FY2017/18 Balance	FY2018/19 Assessment	Subtotal Funds	Maintenance Improvements and Utilities	Systems Management	Subtotal FY2018/19 Costs	Tax Roll Reserve	Contribution or (Transfer)	Projected FY2018/19 Surplus/(Deficit)
1 (17399)	\$0.00	\$13,051.36	\$13,051.36	\$7,404.93	\$1,914.43	\$9,319.36	\$3,732.00	\$0.00	\$0.00
1 (20280)	0.00	13,484.96	13,484.96	9,636.93	2,491.47	12,128.40	1,356.56	0.00	\$0.00
2	0.00	8,368.48	8,368.48	5,736.80	1,483.16	7,219.96	148.52	0.00	\$1,000.00
3	854.00	2,000.16	2,854.16	2,044.53	528.58	2,573.11	1,281.98	1,000.93	\$0.00
4	0.00	0.00	0.00	5,871.01	1,517.86	7,388.87	0.00	7,388.87	\$0.00
5	0.00	68,789.28	68,789.28	53,021.11	13,707.76	66,728.87	2,060.41	0.00	\$0.00
8	158.87	7,818.58	7,977.45	4,225.79	1,092.51	5,318.30	2,659.15	0.00	\$0.00
9	0.00	19,047.82	19,047.82	18,593.27	4,806.99	23,400.26	0.00	4,352.44	\$0.00
11	0.00	15,590.88	15,590.88	10,816.57	2,796.45	13,613.02	1,977.86	0.00	\$0.00
12	0.00	13,462.62	13,462.62	9,409.79	2,432.75	11,842.54	1,620.08	0.00	\$0.00
13	0.00	7,042.20	7,042.20	4,032.53	1,042.55	5,075.08	1,967.12	0.00	\$0.00
14	0.00	9,705.60	9,705.60	10,253.43	2,650.86	12,904.29	0.00	3,198.69	\$0.00
15	0.00	14,456.96	14,456.96	14,713.13	3,803.84	18,516.97	0.00	4,060.01	\$0.00
16	0.00	6,478.00	6,478.00	4,061.37	1,050.00	5,111.37	1,366.63	0.00	\$0.00
17	0.00	2,350.14	2,350.14	3,521.96	910.55	4,432.51	0.00	2,082.37	\$0.00
18	0.00	3,617.60	3,617.60	2,694.46	696.61	3,391.07	226.53	0.00	\$0.00
19	0.00	6,996.24	6,996.24	6,552.36	1,694.01	8,246.37	0.00	1,250.13	\$0.00
20	0.00	5,899.12	5,899.12	3,220.31	832.56	4,052.87	1,846.25	0.00	\$0.00



Landscape Benefit Zone	Projected FY 2017/18 Balance	FY 2018/19 Assessment	Subtotal Funds	Maintenance Improvements and Utilities	Systems Management	Subtotal FY 2018/19 Costs	Tax Roll Reserve	Contribution or (Transfer)	Projected FY 2018/19 Surplus/(Deficit)
21	0.00	17,609.58	17,609.58	9,336.42	2,413.78	11,750.20	5,859.38	0.00	\$0.00
22	3,848.72	7,672.00	11,520.72	6,102.72	1,577.76	7,680.48	3,840.24	0.00	\$0.00
23	0.00	12,446.07	12,446.07	7,813.64	2,020.09	9,833.73	2,612.34	0.00	\$0.00
24	0.00	87,432.40	87,432.40	69,247.37	17,902.80	87,150.17	282.23	0.00	\$0.00
27	0.00	21,711.54	21,711.54	11,970.90	3,094.88	15,065.78	6,645.76	0.00	\$0.00
35	1,591.07	22,327.48	23,918.55	17,877.77	4,622.01	22,499.78	1,418.77	0.00	\$0.00
36	-1,846.61	37,643.30	35,796.69	18,962.11	4,902.35	23,864.46	11,932.23	0.00	\$0.00
37	3,621.42	7,768.52	11,389.94	6,683.21	1,727.84	8,411.05	2,978.89	0.00	\$0.00
39	0.00	11,458.08	11,458.08	6,890.66	1,781.47	8,672.13	2,785.95	0.00	\$0.00
40	3,207.91	7,406.00	10,613.91	5,622.37	1,453.57	7,075.94	3,537.97	0.00	\$0.00
42	0.00	37,434.04	37,434.04	21,855.42	5,650.37	27,505.79	9,928.25	0.00	\$0.00
49	0.00	10,558.90	10,558.90	7,010.52	1,812.46	8,822.98	1,735.92	0.00	\$0.00
50	6,220.57	31,452.98	37,673.55	29,934.47	7,739.08	37,673.55	0.00	0.00	\$0.00
51	0.00	9,191.72	9,191.72	6,523.51	1,686.55	8,210.06	981.66	0.00	\$0.00
52	0.00	52,840.00	52,840.00	36,425.81	9,417.31	45,843.12	6,996.88	0.00	\$0.00
53	0.00	303,454.11	303,454.11	233,042.69	60,249.45	293,292.14	10,161.97	0.00	\$0.00
54	0.00	14,425.10	14,425.10	11,843.37	3,061.91	14,905.28	0.00	0.00	-\$480.18
56	0.00	11,705.90	11,705.90	8,504.64	2,198.74	10,703.38	1,002.52	0.00	\$0.00

Landscape Benefit Zone	Projected FY 2017/18 Balance	FY 2018/19 Assessment	Subtotal Funds	Maintenance Improvements and Utilities	Systems Management	Subtotal FY 2018/19 Costs	Tax Roll Reserve	Contribution or (Transfer)	Projected FY 2018/19 Surplus/(Deficit)
57	5,445.67	25,595.64	31,041.31	24,664.66	6,376.65	31,041.31	0.00	0.00	\$0.00
59	900.06	38,540.88	39,440.94	31,338.80	8,102.14	39,440.94	0.00	0.00	\$0.00
60	0.00	47,122.40	47,122.40	34,939.62	9,033.08	43,972.70	3,149.70	0.00	\$0.00
63	5,121.36	36,806.80	41,928.16	33,315.08	8,613.08	41,928.16	0.00	0.00	\$0.00
65	0.00	2,985.68	2,985.68	0.00	0.00	0.00	0.00	-2,985.68	\$0.00
66	0.00	8,066.24	8,066.24	7,447.40	1,925.41	9,372.81	0.00	0.00	-\$1,306.57
67	0.00	10,858.95	10,858.95	4,902.87	1,267.56	6,170.43	1,405.73	-3,282.79	\$0.00
70	0.00	41,923.00	41,923.00	27,347.18	7,070.17	34,417.35	7,505.65	0.00	\$0.00
71	0.00	20,809.43	20,809.43	15,974.40	4,129.93	20,104.33	705.10	0.00	\$0.00
72	2,308.62	34,651.80	36,960.42	29,367.84	7,592.58	36,960.42	0.00	0.00	\$0.00
73	0.00	11,667.10	11,667.10	8,676.99	2,243.30	10,920.29	746.81	0.00	\$0.00
74	0.00	12,971.25	12,971.25	9,890.84	2,557.12	12,447.96	523.29	0.00	\$0.00
75	0.00	94,994.60	94,994.60	49,146.65	12,706.08	61,852.73	33,141.87	0.00	\$0.00
76	0.00	3,372.05	3,372.05	2,106.75	544.67	2,651.42	720.63	0.00	\$0.00
80	0.00	12,739.03	12,739.03	7,956.35	2,056.99	10,013.34	2,725.69	0.00	\$0.00
81	-922.51	9,999.63	9,077.12	4,808.30	1,243.11	6,051.41	3,025.71	0.00	\$0.00
84	3,509.07	9,493.04	13,002.11	8,794.69	2,273.73	11,068.42	1,933.69	0.00	\$0.00
85	0.00	5,799.44	5,799.44	0.00	0.00	0.00	0.00	-5,799.44	\$0.00

Landscape Benefit Zone	Projected FY 2017/18 Balance	FY 2018/19 Assessment	Subtotal Funds	Maintenance Improvements and Utilities	Systems Management	Subtotal FY 2018/19 Costs	Tax Roll Reserve	Contribution or (Transfer)	Projected FY 2018/19 Surplus/(Deficit)
86	0.00	7,555.50	7,555.50	5,906.00	1,526.90	7,432.90	122.60	0.00	\$0.00
87	0.00	14,971.25	14,971.25	10,920.71	2,823.37	13,744.08	1,227.17	0.00	\$0.00
89	0.00	1,240.41	1,240.41	0.00	0.00	0.00	0.00	-1,240.41	\$0.00
90	0.00	17,409.63	17,409.63	14,878.45	3,846.58	18,725.03	0.00	0.00	-\$1,315.40
91	0.00	8,362.27	8,362.27	7,566.33	1,956.15	9,522.48	0.00	0.00	-\$1,160.21
92	0.00	5,567.51	5,567.51	3,830.52	990.32	4,820.84	746.67	0.00	\$0.00
93	104.55	1,046.20	1,150.75	914.36	236.39	1,150.75	0.00	0.00	\$0.00
94	0.00	45,336.55	45,336.55	32,420.20	8,381.72	40,801.92	4,534.63	0.00	\$0.00
95	238.79	1,703.76	1,942.55	1,543.50	399.05	1,942.55	0.00	0.00	\$0.00
96	0.00	48,086.42	48,086.42	24,735.70	6,395.02	31,130.72	1,955.70	-15,000.00	\$0.00
97	0.00	35,315.25	35,315.25	23,755.87	6,141.70	29,897.57	5,417.68	0.00	\$0.00
98	1,606.17	10,462.52	12,068.69	9,589.48	2,479.21	12,068.69	0.00	0.00	\$0.00
99	0.00	7,811.72	7,811.72	5,372.96	1,389.09	6,762.05	1,049.67	0.00	\$0.00
100	0.00	2,633.77	2,633.77	1,917.56	495.75	2,413.31	220.46	0.00	\$0.00
101	0.00	7,378.20	7,378.20	3,451.28	892.27	4,343.55	0.00	-3,459.60	-\$424.95
102	0.00	4,918.80	4,918.80	1,520.88	393.20	1,914.08	698.32	-2,306.40	\$0.00
103	0.00	2,598.31	2,598.31	0.00	0.00	0.00	0.00	-2,598.31	\$0.00
104	0.00	139,564.48	139,564.48	0.00	0.00	0.00	139,564.48	0.00	\$0.00

Landscape Benefit Zone	Projected FY 2017/18 Balance	FY 2018/19 Assessment	Subtotal Funds	Maintenance Improvements and Utilities	Systems Management	Subtotal FY 2018/19 Costs	Tax Roll Reserve	Contribution or (Transfer)	Projected FY 2018/19 Surplus/(Deficit)
105	6,311.93	11,165.92	17,477.85	9,258.31	2,393.59	11,651.90	5,825.95	0.00	\$0.00
106	0.00	1,500.00	1,500.00	925.00	239.14	1,164.14	582.07	0.00	-\$246.21
107	0.00	31,214.56	31,214.56	0.00	0.00	0.00	31,214.56	0.00	\$0.00
108	6,735.84	12,492.38	19,228.22	10,185.51	2,633.30	12,818.81	6,409.41	0.00	\$0.00
113	5,902.37	13,919.55	19,821.92	10,500.00	2,714.61	13,214.61	6,607.31	0.00	\$0.00
115	2,926.66	5,568.44	8,495.10	4,500.00	1,163.40	5,663.40	2,831.70	0.00	\$0.00
116	0.00	10,682.65	10,682.65	8,388.29	2,168.66	10,556.95	125.70	0.00	\$0.00
120	0.00	1,591.62	1,591.62	1,000.00	258.53	1,258.53	333.09	0.00	\$0.00
122	6,559.34	11,374.77	17,934.11	9,500.00	2,456.07	11,956.07	5,978.04	0.00	\$0.00
123	1,612.27	2,437.11	4,049.38	2,145.00	554.56	2,699.56	1,349.78	0.00	\$0.04
125	0.00	42,467.96	42,467.96	32,000.00	8,273.09	40,273.09	2,194.87	0.00	\$0.00
128	0.00	190.75	190.75	0.00	0.00	0.00	0.00	-190.75	\$0.00
PK 4	41,880.92	50,395.86	92,276.78	48,880.56	12,637.29	61,517.85	30,758.93	0.00	\$0.00
PK12	58,857.50	70,787.92	129,645.42	68,659.47	17,750.81	86,410.28	43,205.14	0.00	\$30.00
PK13	50,525.48	60,798.01	111,323.49	58,969.93	15,245.73	74,215.66	37,107.83	0.00	\$0.00
PK 14	80,162.15	96,460.21	176,622.36	93,559.84	24,188.40	117,748.24	58,874.12	0.00	\$0.00
PK 16	123,654.02	148,794.57	272,448.59	144,320.61	37,311.78	181,632.39	90,816.20	0.00	\$0.00
PK 18	58,949.03	70,934.17	129,883.20	68,801.32	17,787.48	86,588.80	43,294.40	0.00	\$0.00
PK 19	10,955.98	13,183.51	24,139.49	12,787.11	3,305.88	16,092.99	8,046.50	0.00	\$0.00
<b>Totals</b>	<b>\$491,001.22</b>	<b>\$2,369,017.19</b>	<b>\$2,860,018.41</b>	<b>\$1,724,841.05</b>	<b>\$445,930.00</b>	<b>\$2,170,771.05</b>	<b>\$679,620.90</b>	<b>-\$13,529.94</b>	<b>-\$3,903.48</b>

<b>Systems Management</b>	<b>FY 2018/19</b>
Administration & Operations	\$419,113.00
Office of the City Clerk	1,150.00
Assessment Engineering	18,500.00
County Charges	7,167.00
<b>Total Systems Management</b>	<b>\$445,930.00</b>

## **IV. METHOD OF APPORTIONMENT**

---

### **A. SPECIAL BENEFIT ANALYSIS**

The 1972 Act permits the formation of Districts to provide funding for the maintenance, repair and servicing of certain public landscaped improvements and appurtenant facilities. The 1972 Act further requires that the cost of these improvements be levied according to benefit rather than assessed value.

As set forth below, only special benefits may be assessed and the District must separate the general benefits from the special benefits:

“The net amount to be assessed upon lands within an assessment district may be apportioned by any formula or method which fairly distributes the net amount among assessable lots or parcels in proportion to the estimated benefits to be received by each such lot or parcel from the improvements.”

The cost of any general benefit is to be contributed by the City and not assessed to the Benefit Zone. Additionally, pursuant to Article XIID, Section 4, a parcel’s assessment may not exceed the reasonable cost of the proportional special benefit conferred on that parcel. The annual assessments outlined in this Report are based on the estimated costs to provide the necessary service, operation, administration, and maintenance required each year to keep these improvements in a satisfactory condition.

The special benefits associated with landscaped improvements include, but are not limited to:

- Enhanced desirability of properties through association with the improvements.
- Improved aesthetic appeal of properties within the Zones providing a positive representation of the area. Increased appeal lowers vacancy rates, raises rental and sales rates, and attracts shoppers.
- Increased sense of pride in ownership of property within the District resulting from well-maintained improvements associated with the properties.
- Increases livability through reduced stress and stress-related health concerns of residents and employees.
- Reduced criminal activity and property-related crimes (especially vandalism) against properties in the District through well-maintained surroundings and amenities including abatement of graffiti.
- Enhanced environmental quality of the parcels within the Zones by moderating temperatures, providing oxygenation and attenuating noise.
- Enhanced adaptation of the urban environment within the natural environment from adequate green space and landscaping.
- Environmental enhancement through improved erosion resistance, reduced evaporation, soil degradation, storm water runoff, and flooding.
- Provides cleaner air with the filtration of pollutants, dust and debris.

Parcels within the District could not have been approved for development without a funding mechanism that provides for the maintenance of these improvements and facilities. The continued maintenance of landscaped improvements and facilities installed by developers was guaranteed through the establishment of a Benefit Zone. These facilities were constructed as a condition of subdivision and development. Thus, the ability to establish each distinct and separate lot which permits the construction of a building or structure on the property and the ownership and sale of the distinct lot in perpetuity is a distinct special benefit conferred only to the real property located in the Benefit Zones.

All the preceding special benefits contribute to a specific enhancement and desirability of each of the assessed parcels within each Benefit Zone. To fairly apportion the costs based on benefit to each parcel, the formula used for calculating assessments in each Benefit Zone should therefore reflect the composition of the parcels and the improvements and services provided.

## **B. GENERAL BENEFIT ANALYSIS**

The landscaped improvements are located within and/or immediately adjacent to properties within the Benefit Zones. The improvements were installed and are maintained particularly and solely to serve, and for the benefit of, the properties within the respective Benefit Zones.

Landscaping in the medians along the major thoroughfares provides only incidental, negligible and non-quantifiable benefits to motorists traveling to, from or through the City. Operation and maintenance of the trails and greenways within the City provides only incidental, negligible and non-quantifiable benefits to pedestrians and cyclists traveling through the trails and greenbelts.

Any benefit received by properties outside of the Benefit Zones is inadvertent and unintentional. Therefore, any general benefits associated with the maintenance and servicing of the landscaped improvements are merely incidental, negligible, and non-quantifiable.

The improvements detailed in Section II herein confer special benefits that affect the assessed property in a way that is particular and distinct from the effects on other parcels and that real property in general and the public at large do not share.

## **C. ASSESSMENT METHODOLOGY**

The method of apportionment is based on Benefit Units (BU) assigned to the parcels within each Benefit Zone. Based on a parcel's share of the total BU within that Benefit Zone, the costs of that Benefit Zone are apportioned to the parcels within that Benefit Zone,

At the time the development is annexed into the District, the assigned Benefit Zone is identified as residential or non-residential. Parcels within a residential development are assigned one BU per single family home or condominium. With the exception of Benefit Zone 23, parcels within a non-residential development are assigned one Benefit Unit per acre. Parcels within Benefit Zone 23 are assessed based upon the proration of each parcel's street frontage along the improvements maintained.

A parcel's non-residential acreage is to be reduced by the area(s) within the parcel that receives little or no benefit from the maintenance of the improvements funded by that

Benefit Zone. Areas that do not benefit and are not to be assessed may include, but are not limited to: open space, green belts, lakes, and public-use easements and right of ways. Properties with highly restricted or no development potential and parcels that are typically not assigned an Assessor’s parcel number, such as public streets, roadways or landscape easements are not to be assessed. Pending the recordation of final maps, BUs are assessed according to the number of single family homes or nonresidential acreage within the proposed development.

The following table provides the weighting factors applied to determine each parcel’s BU.

### LAND-USE BENEFIT UNITS

Property Type	BU Value	Unit
Non-Residential, except Benefit Zone 23	1.00	1 Acre
Non-Residential, Benefit Zone 23	1.00	1 Lineal Foot
Residential Single-Family Home	1.00	1 Unit

The assessment applied to each parcel within a Zone is based on the cost to provide the improvements minus any other revenues available. This amount represents the “Total Balance to Levy”. The following formulas are used to calculate each parcel’s assessment or “Parcel Levy Amount”.

$$\text{Total Balance to Levy} / \text{Total BU in Zone} = \text{Levy per BU (rate)}$$

$$\text{Assessed Parcel BU} \times \text{Levy per BU (rate)} = \text{Parcel Levy Amount}$$

#### D. ASSESSMENT RANGE FORMULA

For Benefit Zones 25 through 130, the maximum assessment rate will be increased by an amount equal to the “Common Labor, Construction Cost Index”, as published by Engineering News Record (ENR). If a deficit is projected for the upcoming fiscal year, the assessment can be further increased by an amount equal to the Southern California Edison and the Eastern Municipal Water District rate percent increase(s) projected for the upcoming fiscal year. For Fiscal Year 2018/2019, the ENR increase is 2.7%.

Benefit Zones 1 through 24 were established with no annual assessment escalation clause. Assessments for these Benefit Zones cannot be increase without the procedures and approval process of Proposition 218.

For the current maximum annual assessment and the levy assessed for the fiscal year commencing July 1, 2018 to June 30, 2019, reference is made to the Assessment Roll included herein as Exhibit B.



## V. ASSESSMENT ROLL

---

The assessments to be levied are based on the estimated cost to maintain the improvements provided by the District and associated with each of the Benefit Zones therein. The various improvements within each Zone of the District and the costs of those improvements are identified and budgeted separately, including expenditures, deficits, surpluses, revenues, and reserves. Each parcel within a Zone is assessed proportionately for only those improvements provided in that Zone and for which the parcel receives benefit.

The benefit provided is the necessary maintenance and servicing of public landscaping improvements within each Benefit Zone. These improvements include, but are not limited to, turf, ground cover, shrubs and trees, sprinkler and irrigation systems, ornamental lighting and other lighting structures, drainage systems, masonry walls (graffiti removal only), entryway monuments, and associated appurtenances. The assessments provide funds for the operation, administration and maintenance required to keep the above-mentioned improvements in a healthy and vigorous condition.

The proposed assessment for Fiscal Year 2018/19 may be less than or equal to the maximum assessment rate previously approved for each of the various Benefit Zones within the District. Any proposed assessment that exceeds the maximum assessment rate requires property owner ballot proceedings for the incremental assessment increase.

The number of Benefit Units, the Fiscal Year 2018/19 assessment per Benefit Unit and total, and the maximum assessment per Benefit Unit and total, by Benefit Zone, are listed on the following page.

For the specific assessment on each parcel, reference is made to the Assessment Roll in Exhibit B.

**FISCAL YEAR 2018/19 ASSESSMENT ROLL (BY BENEFIT ZONE)  
LANDSCAPING MAINTENANCE DISTRICT NO. 1  
CITY OF PERRIS**

Benefit Zone	Benefit Units	Landscaping				Parks				Total
		Dollar Levied per Unit	FY 2018/19 Assessment	Max Dollar per Unit	Maximum Assessment	Dollar Levied per Unit	FY 2018/19 Assessment	Max Dollar per Unit	Maximum Assessment	FY 2018/19 Assessment
001A	301.00	\$43.36	\$13,051.36	\$43.36	\$13,051.36	\$0.00	\$0.00	\$0.00	\$0.00	\$13,051.36
001B	311.00	43.36	13,484.96	43.36	13,484.96	0.00	0.00	0.00	0.00	13,484.96
2	193.00	43.36	8,368.48	43.36	8,368.48	0.00	0.00	0.00	0.00	8,368.48
3	18.00	111.12	2,000.16	111.12	2,000.16	0.00	0.00	0.00	0.00	2,000.16
4	144.00	0.00	0.00	0.00	0.00	0.00	0.00	0.00	0.00	0.00
5	708.00	97.16	68,789.28	97.16	68,789.28	0.00	0.00	0.00	0.00	68,789.28
6	10.00	0.00	0.00	0.00	0.00	0.00	0.00	0.00	0.00	0.00
7	2,427.41	0.00	0.00	0.00	0.00	0.00	0.00	0.00	0.00	0.00
8	77.00	101.54	7,818.58	101.54	7,818.58	0.00	0.00	0.00	0.00	7,818.58
9	187.00	101.86	19,047.82	101.86	19,047.82	0.00	0.00	0.00	0.00	19,047.82
11	162.00	96.24	15,590.88	96.24	15,590.88	0.00	0.00	0.00	0.00	15,590.88
12	177.00	76.06	13,462.62	76.06	13,462.62	0.00	0.00	0.00	0.00	13,462.62
13	97.00	72.60	7,042.20	72.60	7,042.20	0.00	0.00	0.00	0.00	7,042.20
14	144.00	67.40	9,705.60	67.40	9,705.60	0.00	0.00	0.00	0.00	9,705.60
15	196.00	73.76	14,456.96	73.76	14,456.96	0.00	0.00	0.00	0.00	14,456.96
16	100.00	64.78	6,478.00	64.78	6,478.00	0.00	0.00	0.00	0.00	6,478.00
17	39.00	60.26	2,350.14	60.26	2,350.14	0.00	0.00	0.00	0.00	2,350.14
18	112.00	32.30	3,617.60	80.14	8,975.68	0.00	0.00	0.00	0.00	3,617.60
19	246.00	28.44	6,996.24	28.44	6,996.24	0.00	0.00	0.00	0.00	6,996.24
20	38.00	155.24	5,899.12	155.24	5,899.12	0.00	0.00	0.00	0.00	5,899.12
21	271.00	64.98	17,609.58	64.98	17,609.58	0.00	0.00	0.00	0.00	17,609.58

Benefit Zone	Benefit Units	Landscaping				Parks				Total
		Dollar Levied per Unit	FY 2018/19 Assessment	Max Dollar per Unit	Maximum Assessment	Dollar Levied per Unit	FY 2018/19 Assessment	Max Dollar per Unit	Maximum Assessment	FY 2018/19 Assessment
22	100.00	76.72	7,672.00	76.72	7,672.00	0.00	0.00	0.00	0.00	7,672.00
23	5,038.90	2.47	12,446.07	2.47	12,446.08	0.00	0.00	0.00	0.00	12,446.07
24	620.00	141.02	87,432.40	141.02	87,432.40	0.00	0.00	0.00	0.00	87,432.40
25	731.07	0.00	0.00	0.00	0.00	0.00	0.00	0.00	0.00	0.00
26	8.00	0.00	0.00	0.00	0.00	0.00	0.00	0.00	0.00	0.00
27	40.22	539.82	21,711.54	554.40	22,297.97	0.00	0.00	0.00	0.00	21,711.54
28	5.09	0.00	0.00	0.00	0.00	0.00	0.00	0.00	0.00	0.00
29	19.24	0.00	0.00	0.00	0.00	0.00	0.00	0.00	0.00	0.00
30	0.00	0.00	0.00	0.00	0.00	0.00	0.00	0.00	0.00	0.00
31	0.00	0.00	0.00	0.00	0.00	0.00	0.00	0.00	0.00	0.00
32	0.00	0.00	0.00	0.00	0.00	0.00	0.00	0.00	0.00	0.00
33	0.00	0.00	0.00	0.00	0.00	0.00	0.00	0.00	0.00	0.00
34	0.00	0.00	0.00	0.00	0.00	0.00	0.00	0.00	0.00	0.00
35	322.00	69.34	22,327.48	282.97	91,116.34	101.02	32,528.44	103.75	33,407.50	54,855.92
36	310.00	121.43	37,643.30	122.52	37,981.20	0.00	0.00	0.00	0.00	37,643.30
37	181.00	42.92	7,768.52	92.82	16,800.42	0.00	0.00	0.00	0.00	7,768.52
38	1,094.00	0.00	0.00	0.00	0.00	139.25	152,339.50	143.01	156,452.94	152,339.50
39	109.00	105.12	11,458.08	139.83	15,241.47	0.00	0.00	0.00	0.00	11,458.08
40	92.00	80.50	7,406.00	82.67	7,605.64	0.00	0.00	0.00	0.00	7,406.00
41	33.00	0.00	0.00	116.67	3,850.11	0.00	0.00	0.00	0.00	0.00
42	142.00	263.62	37,434.04	270.74	38,445.08	77.67	11,029.14	79.77	11,327.34	48,463.18

Benefit Zone	Benefit Units	Landscaping				Parks				Total
		Dollar Levied per Unit	FY 2018/19 Assessment	Max Dollar per Unit	Maximum Assessment	Dollar Levied per Unit	FY 2018/19 Assessment	Max Dollar per Unit	Maximum Assessment	FY 2018/19 Assessment
43	2.23	0.00	0.00	0.00	0.00	0.00	0.00	0.00	0.00	0.00
44	0.00	0.00	0.00	0.00	0.00	0.00	0.00	0.00	0.00	0.00
45	0.00	0.00	0.00	0.00	0.00	0.00	0.00	0.00	0.00	0.00
46	0.00	0.00	0.00	0.00	0.00	0.00	0.00	0.00	0.00	0.00
47	0.00	0.00	0.00	0.00	0.00	0.00	0.00	0.00	0.00	0.00
48	0.00	0.00	0.00	0.00	0.00	0.00	0.00	0.00	0.00	0.00
49	58.00	182.05	10,558.90	186.97	10,844.26	0.00	0.00	0.00	0.00	10,558.90
50	494.00	63.67	31,452.98	119.22	58,894.68	136.00	67,184.00	355.57	175,651.58	98,636.98
51	103.00	89.24	9,191.72	118.23	12,177.69	0.00	0.00	0.00	0.00	9,191.72
52	200.00	264.20	52,840.00	396.05	79,210.00	0.00	0.00	0.00	0.00	52,840.00
53	519.00	584.69	303,454.11	674.94	350,293.86	0.00	0.00	0.00	0.00	303,454.11
54	67.00	215.30	14,425.10	231.38	15,502.46	0.00	0.00	0.00	0.00	14,425.10
55	81.00	0.00	0.00	112.64	9,123.84	0.00	0.00	0.00	0.00	0.00
56	95.00	123.22	11,705.90	159.68	15,169.60	0.00	0.00	0.00	0.00	11,705.90
57	147.00	174.12	25,595.64	252.09	37,057.23	67.09	9,862.23	68.90	10,128.30	35,457.87
59	378.00	101.96	38,540.88	228.04	86,199.12	0.00	0.00	0.00	0.00	38,540.88
60	394.00	119.60	47,122.40	131.60	51,850.40	120.14	47,335.16	280.56	110,540.64	94,457.56
61	20.00	0.00	0.00	0.00	0.00	0.00	0.00	0.00	0.00	0.00
62	2.70	0.00	0.00	0.00	0.00	0.00	0.00	0.00	0.00	0.00
63	334.00	110.20	36,806.80	110.20	36,806.80	187.90	62,758.60	426.40	142,417.60	99,565.40
64	247.00	0.00	0.00	72.81	17,984.07	146.00	36,062.00	242.90	59,996.30	36,062.00

Benefit Zone	Benefit Units	Landscaping				Parks				Total
		Dollar Levied per Unit	FY 2018/19 Assessment	Max Dollar per Unit	Maximum Assessment	Dollar Levied per Unit	FY 2018/19 Assessment	Max Dollar per Unit	Maximum Assessment	FY 2018/19 Assessment
65	1.00	2,985.68	2,985.68	3,066.29	3,066.29	0.00	0.00	0.00	0.00	2,985.68
66	112.00	72.02	8,066.24	126.51	14,169.12	0.00	0.00	0.00	0.00	8,066.24
67	24.16	449.46	10,858.95	461.60	11,152.26	0.00	0.00	0.00	0.00	10,858.95
68	8.01	0.00	0.00	251.71	2,016.20	0.00	0.00	0.00	0.00	0.00
69	19.00	0.00	0.00	82.57	1,568.83	0.00	0.00	0.00	0.00	0.00
70	371.00	113.00	41,923.00	211.85	78,596.35	0.00	0.00	0.00	0.00	41,923.00
71	199.00	104.57	20,809.43	127.85	25,442.15	197.24	39,250.76	426.40	84,853.60	60,060.19
72	279.00	124.20	34,651.80	127.55	35,586.45	189.98	53,004.42	361.75	100,928.25	87,656.22
73	170.00	68.63	11,667.10	134.12	22,800.40	0.00	0.00	233.43	39,683.10	11,667.10
74	75.00	172.95	12,971.25	240.36	18,027.00	0.00	0.00	0.00	0.00	12,971.25
75	386.00	246.10	94,994.60	252.74	97,557.64	0.00	0.00	0.00	0.00	94,994.60
76	4.42	762.91	3,372.05	783.51	3,463.11	0.00	0.00	0.00	0.00	3,372.05
78	57.00	0.00	0.00	43.61	2,485.77	0.00	0.00	0.00	0.00	0.00
79	168.00	0.00	0.00	214.95	36,111.60	0.00	0.00	0.00	0.00	0.00
80	34.35	370.86	12,739.03	380.87	13,082.88	0.00	0.00	0.00	0.00	12,739.03
81	23.76	420.86	9,999.63	1,541.69	36,630.55	0.00	0.00	0.00	0.00	9,999.63
82	23.75	0.00	0.00	126.27	2,998.91	0.00	0.00	0.00	0.00	0.00
83	9.00	0.00	0.00	642.66	5,783.94	0.00	0.00	0.00	0.00	0.00
84	1.00	9,493.04	9,493.04	9,749.35	9,749.35	0.00	0.00	0.00	0.00	9,493.04
85	1.00	5,799.44	5,799.44	5,956.02	5,956.02	0.00	0.00	0.00	0.00	5,799.44
86	1.00	7,555.50	7,555.50	56,942.82	56,942.82	0.00	0.00	0.00	0.00	7,555.50

Benefit Zone	Benefit Units	Landscaping				Parks				Total
		Dollar Levied per Unit	FY 2018/19 Assessment	Max Dollar per Unit	Maximum Assessment	Dollar Levied per Unit	FY 2018/19 Assessment	Max Dollar per Unit	Maximum Assessment	FY 2018/19 Assessment
87	85.55	175.00	14,971.25	288.63	24,692.30	0.00	0.00	0.00	0.00	14,971.25
88	127.00	0.00	0.00	95.37	12,111.99	0.00	0.00	0.00	0.00	0.00
89	1.00	1,240.41	1,240.41	1,273.90	1,273.90	0.00	0.00	0.00	0.00	1,240.41
90	1.00	17,409.60	17,409.63	23,839.55	23,839.55	0.00	0.00	0.00	0.00	17,409.63
91	M & P	1.00	8,362.27	8,362.27	8,588.05	8,588.05	0.00	0.00	0.00	8,362.27
92		1.33	4,186.10	5,567.51	4,299.12	5,717.83	0.00	0.00	0.00	5,567.51
93		1.00	1,046.20	1,046.20	1,074.45	1,074.45	0.00	0.00	0.00	1,046.20
94	M	79.12	289.84	22,932.14	297.67	23,551.65	0.00	0.00	0.00	22,932.14
94	P	79.12	283.17	22,404.41	478.15	37,831.23	0.00	0.00	0.00	22,404.41
95	M & P	1.00	1,703.76	1,703.76	1,749.76	1,749.76	0.00	0.00	0.00	1,703.76
96	M	92.57	181.31	16,783.87	181.31	16,783.87	0.00	0.00	0.00	16,783.87
96	P	92.57	338.15	31,302.55	563.58	52,170.60	0.00	0.00	0.00	31,302.55
97	M	45.24	291.17	13,172.53	299.03	13,528.12	0.00	0.00	0.00	13,172.53
97	P	45.24	489.45	22,142.72	717.74	32,470.56	0.00	0.00	0.00	22,142.72
98	M	1.00	2,537.87	2,537.87	2,606.39	2,606.39	0.00	0.00	0.00	2,537.87
98	P	1.00	7,924.65	7,924.65	8,138.62	8,138.62	0.00	0.00	0.00	7,924.65
99	M	2.75	339.78	934.39	348.95	959.60	0.00	0.00	0.00	934.39
99	P	2.75	2,500.85	6,877.33	2,568.37	7,063.01	0.00	0.00	0.00	6,877.33
100		1.00	2,633.77	2,633.77	2,704.88	2,704.88	0.00	0.00	0.00	2,633.77

M designated assessment for medians  
P designated assessment for parkways

Benefit Zone	Benefit Units	Landscaping				Parks				Total
		Dollar Levied per Unit	FY 2018/19 Assessment	Max Dollar per Unit	Maximum Assessment	Dollar Levied per Unit	FY 2018/19 Assessment	Max Dollar per Unit	Maximum Assessment	FY 2018/19 Assessment
101	60.00	65.31	3,918.60	67.07	4,024.20	57.66	3,459.60	59.22	3,553.20	7,378.20
102	40.00	65.31	2,612.40	67.07	2,682.80	57.66	2,306.40	59.22	2,368.80	4,918.80
103	M 1.00	2,598.31	2,598.31	2,598.31	2,598.31	0.00	0.00	0.00	0.00	2,598.31
103	P 1.00	0.00	0.00	43,581.56	43,581.56	0.00	0.00	0.00	0.00	0.00
104	496.00	281.38	139,564.48	468.97	232,609.12	0.00	0.00	0.00	0.00	139,564.48
105	1.00	11,165.92	11,165.92	22,331.84	22,331.84	0.00	0.00	0.00	0.00	11,165.92
106	M & P 1.00	1,500.00	1,500.00	3,279.48	3,279.48	0.00	0.00	0.00	0.00	1,500.00
107	M 1.00	18,927.79	18,927.79	25,237.06	25,237.06	0.00	0.00	0.00	0.00	18,927.79
107	P 1.00	12,286.77	12,286.77	24,573.53	24,573.53	0.00	0.00	0.00	0.00	12,286.77
108	M 1.00	3,063.03	3,063.03	4,083.96	4,083.96	0.00	0.00	0.00	0.00	3,063.03
108	P 1.00	9,429.35	9,429.35	18,858.70	18,858.70	0.00	0.00	0.00	0.00	9,429.35
109	1.00	0.00	0.00	2,883.55	2,883.55	0.00	0.00	0.00	0.00	0.00
111	M & P 1.00	0.00	0.00	939.09	939.09	0.00	0.00	0.00	0.00	0.00
112	M & P 1.00	0.00	0.00	1,952.88	1,952.88	0.00	0.00	0.00	0.00	0.00
113	M 31.11	123.93	3,855.46	123.93	3,855.46	0.00	0.00	0.00	0.00	3,855.46
113	P 31.11	323.50	10,064.09	646.99	20,127.86	0.00	0.00	0.00	0.00	10,064.09
114	M 14.04	0.00	0.00	256.62	3,602.94	0.00	0.00	0.00	0.00	0.00
114	P 14.04	0.00	0.00	951.21	13,354.99	0.00	0.00	0.00	0.00	0.00

M designated assessment for medians  
P designated assessment for parkways

Benefit Zone		Benefit Units	Landscaping				Parks				Total
			Dollar Levied per Unit	FY 2018/19 Assessment	Max Dollar per Unit	Maximum Assessment	Dollar Levied per Unit	FY 2018/19 Assessment	Max Dollar per Unit	Maximum Assessment	FY 2018/19 Assessment
115	M	1.00	1,708.17	1,708.17	1,754.29	1,754.29	0.00	0.00	0.00	0.00	1,708.17
115	P	1.00	3,860.27	3,860.27	3,964.50	3,964.50	0.00	0.00	0.00	0.00	3,860.27
116	M	9.06	535.45	4,851.18	549.91	4,982.18	0.00	0.00	0.00	0.00	4,851.18
116	P	9.06	643.65	5,831.47	1,287.30	11,662.94	0.00	0.00	0.00	0.00	5,831.47
117	M	1.38	0.00	0.00	221.38	305.50	0.00	0.00	0.00	0.00	0.00
117	E&S	1.38	0.00	0.00	25,862.68	35,690.50	0.00	0.00	0.00	0.00	0.00
118		0.48	0.00	0.00	2,329.10	1,117.97	0.00	0.00	0.00	0.00	0.00
119	M	1.00	0.00	0.00	452.80	452.80	0.00	0.00	0.00	0.00	0.00
119	P	1.00	0.00	0.00	4,631.65	4,631.65	0.00	0.00	0.00	0.00	0.00
120	M	1.00	290.25	290.25	290.25	290.25	0.00	0.00	0.00	0.00	290.25
120	P	1.00	1,301.37	1,301.37	2,602.74	2,602.74	0.00	0.00	0.00	0.00	1,301.37
121	M	21.81	0.00	0.00	448.65	9,785.06	0.00	0.00	0.00	0.00	0.00
121	P	21.81	0.00	0.00	886.25	19,329.11	0.00	0.00	0.00	0.00	0.00
122		43.15	263.61	11,374.77	527.22	22,749.54	0.00	0.00	0.00	0.00	11,374.77
123		1.00	2,437.11	2,437.11	4,874.14	4,874.14	0.00	0.00	0.00	0.00	2,437.11
124	M	5.12	0.00	0.00	144.43	739.45	0.00	0.00	0.00	0.00	0.00
124	P	5.12	0.00	0.00	779.51	3,991.07	0.00	0.00	0.00	0.00	0.00

E&S designated assessment for entrance and slopes  
M designated assessment for medians  
P designated assessment for parkways and other landscaping



Benefit Zone		Benefit Units	Landscaping				Parks				Total
			Dollar Levied per Unit	FY 2018/19 Assessment	Max Dollar per Unit	Maximum Assessment	Dollar Levied per Unit	FY 2018/19 Assessment	Max Dollar per Unit	Maximum Assessment	FY 2018/19 Assessment
125	M	84.19	269.71	22,706.88	276.99	23,319.98	0.00	0.00	0.00	0.00	22,706.88
125	P	84.19	234.72	19,761.08	568.59	47,869.72	0.00	0.00	0.00	0.00	19,761.08
126	M	68.52	0.00	0.00	75.55	5,176.36	0.00	0.00	0.00	0.00	0.00
126	P	68.52	0.00	0.00	253.42	17,364.50	0.00	0.00	0.00	0.00	0.00
128		1.00	190.75	190.75	190.75	190.75	0.00	0.00	0.00	0.00	190.75
129		7.48	0.00	0.00	2,014.35	15,067.30	0.00	0.00	0.00	0.00	0.00
130	E	23.13	0.00	0.00	30.45	704.31	0.00	0.00	0.00	0.00	0.00
130	M	23.13	0.00	0.00	653.31	15,111.06	0.00	0.00	0.00	0.00	0.00
130	P	23.13	0.00	0.00	793.44	18,352.27	0.00	0.00	0.00	0.00	0.00
130	S	23.13	0.00	0.00	480.99	11,125.29	0.00	0.00	0.00	0.00	0.00
			<b>\$1,851,896.94</b>		<b>\$2,836,956.94</b>		<b>\$517,120.25</b>		<b>\$931,309.15</b>		<b>\$2,369,017.19</b>

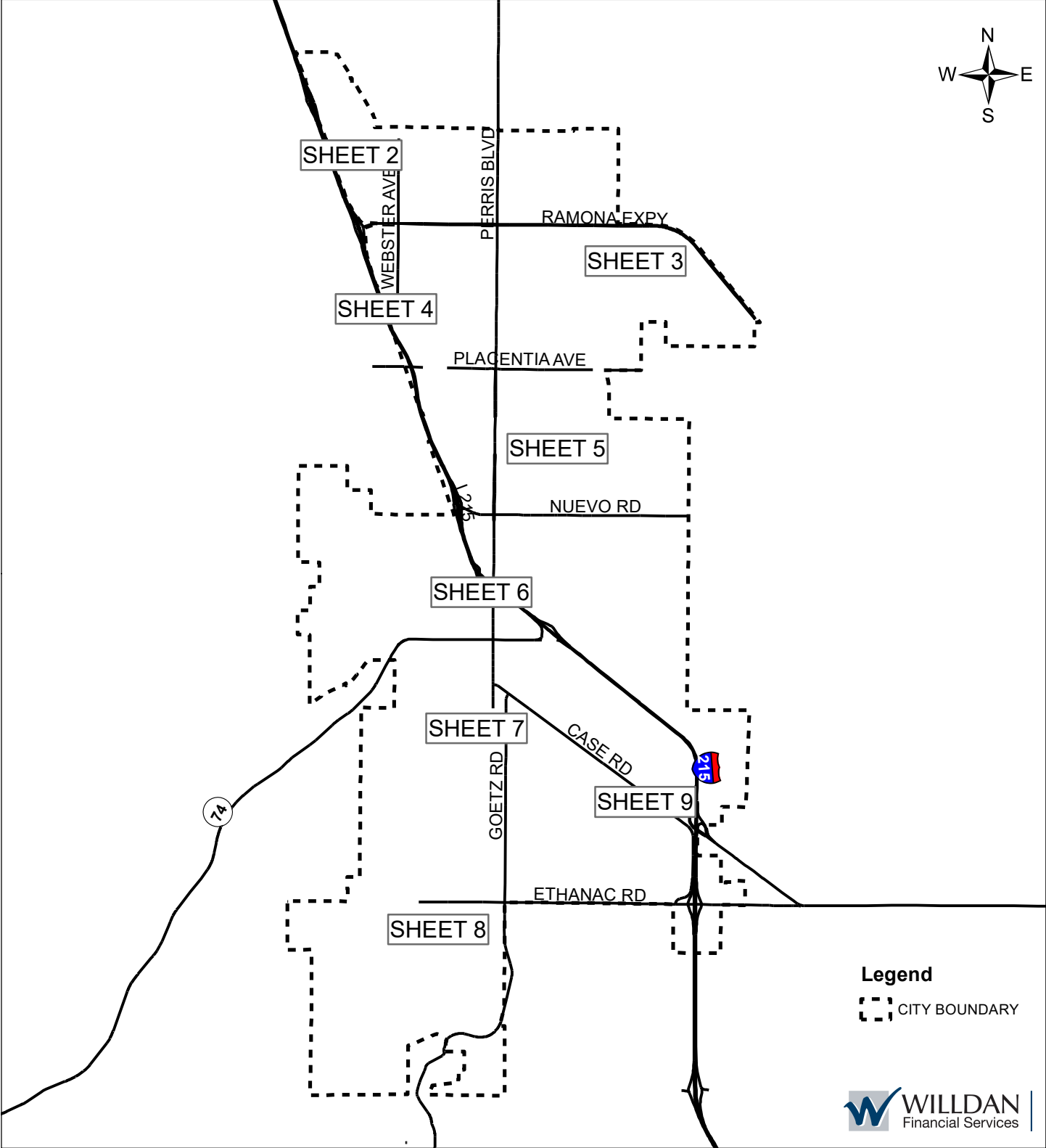
- M designated assessment for medians
- P designated assessment for parkways and other landscaping
- E designated assessment for entrance
- S designated assessment for slopes

## ***EXHIBIT A – FISCAL YEAR 2018/19 DIAGRAM***

---

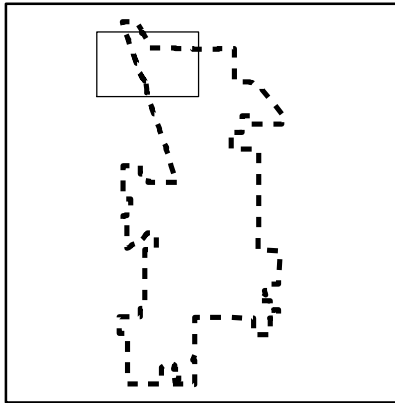
The Fiscal Year 2018/19 Diagram is incorporated herein as Exhibit A.

**DIAGRAM OF  
LANDSCAPE MAINTENANCE DISTRICT NO. 1  
CITY OF PERRIS, COUNTY OF RIVERSIDE, STATE OF CALIFORNIA  
FISCAL YEAR 2018/2019  
SHEET 1 OF 10**



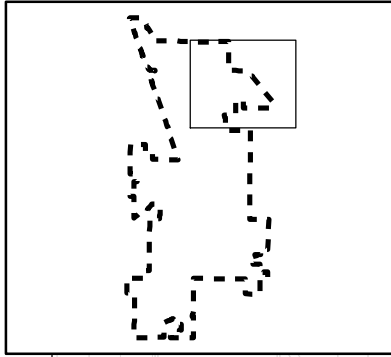
# DIAGRAM OF LANDSCAPE MAINTENANCE DISTRICT NO. 1 CITY OF PERRIS, COUNTY OF RIVERSIDE, STATE OF CALIFORNIA FISCAL YEAR 2018/2019 SHEET 2 OF 10

VICINITY MAP



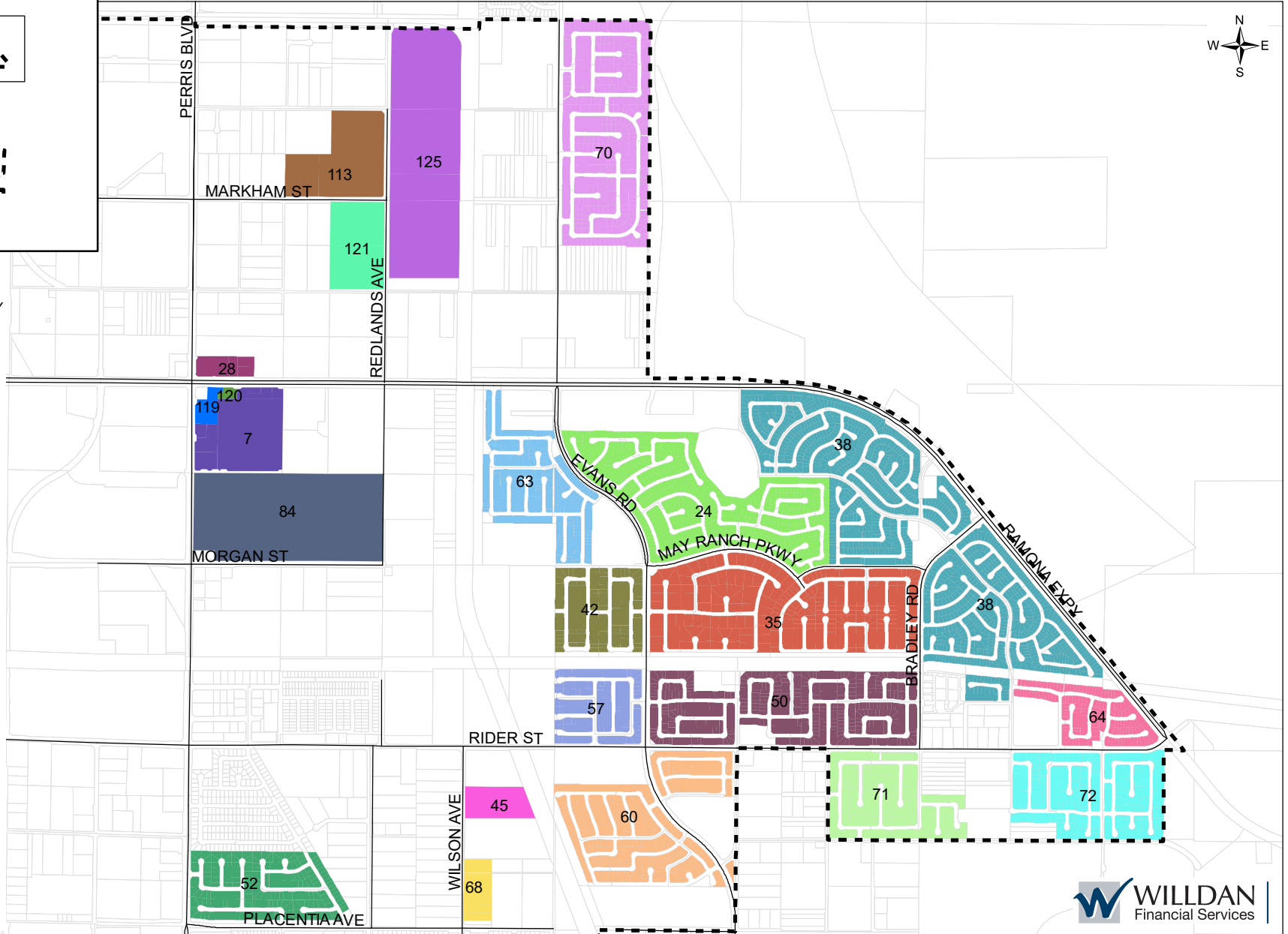
# DIAGRAM OF LANDSCAPE MAINTENANCE DISTRICT NO. 1 CITY OF PERRIS, COUNTY OF RIVERSIDE, STATE OF CALIFORNIA FISCAL YEAR 2018/2019 SHEET 3 OF 10

VICINITY MAP



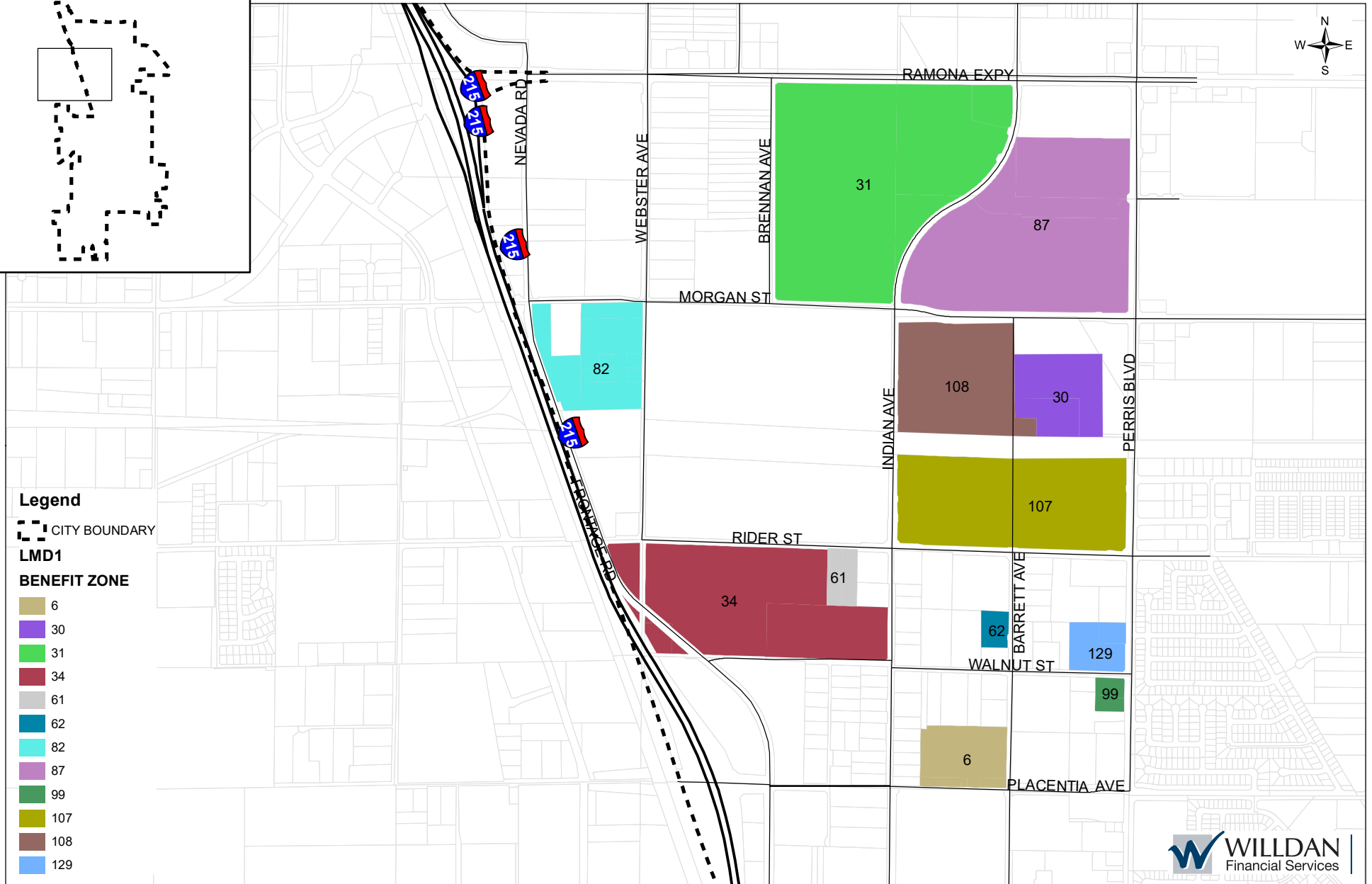
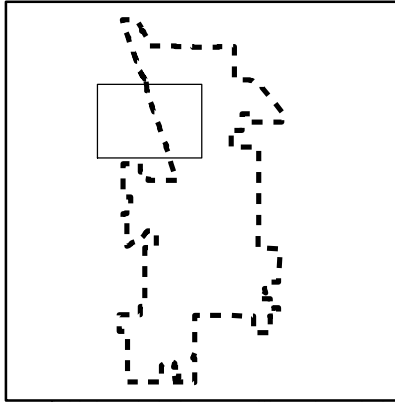
**Legend**

- CITY BOUNDARY
- BENEFIT ZONE**
- 7
- 24
- 28
- 35
- 38
- 42
- 45
- 50
- 52
- 57
- 60
- 63
- 64
- 68
- 70
- 71
- 72
- 84
- 113
- 119
- 120
- 121
- 125



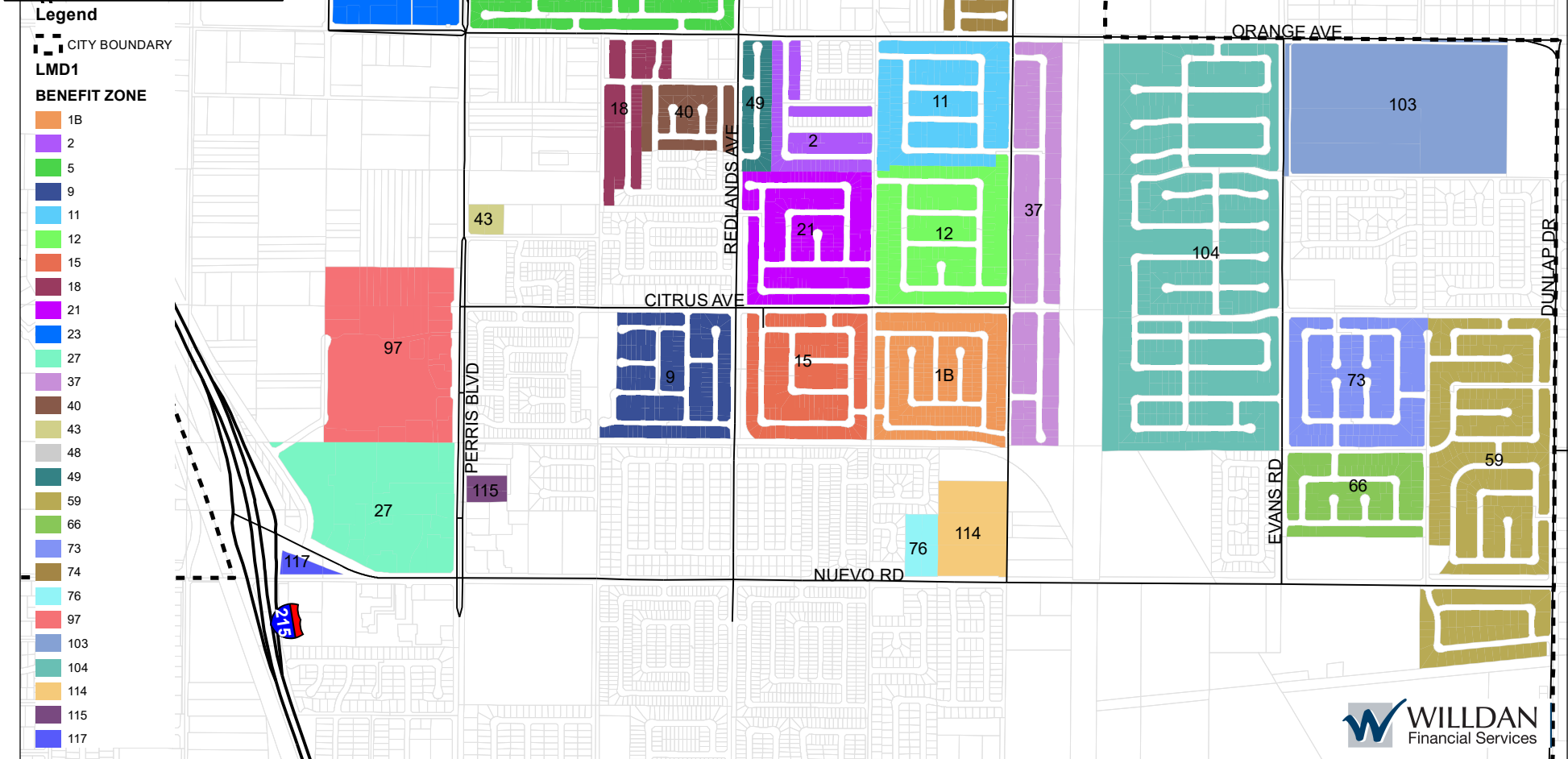
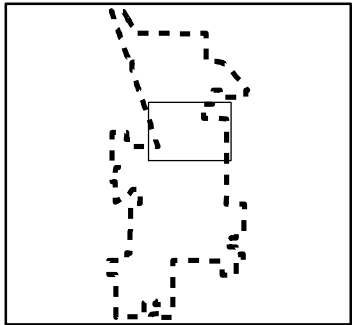
# DIAGRAM OF LANDSCAPE MAINTENANCE DISTRICT NO. 1 CITY OF PERRIS, COUNTY OF RIVERSIDE, STATE OF CALIFORNIA FISCAL YEAR 2018/2019 SHEET 4 OF 10

VICINITY MAP



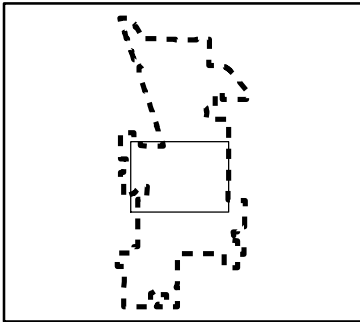
# DIAGRAM OF LANDSCAPE MAINTENANCE DISTRICT NO. 1 CITY OF PERRIS, COUNTY OF RIVERSIDE, STATE OF CALIFORNIA FISCAL YEAR 2018/2019 SHEET 5 OF 10

VICINITY MAP

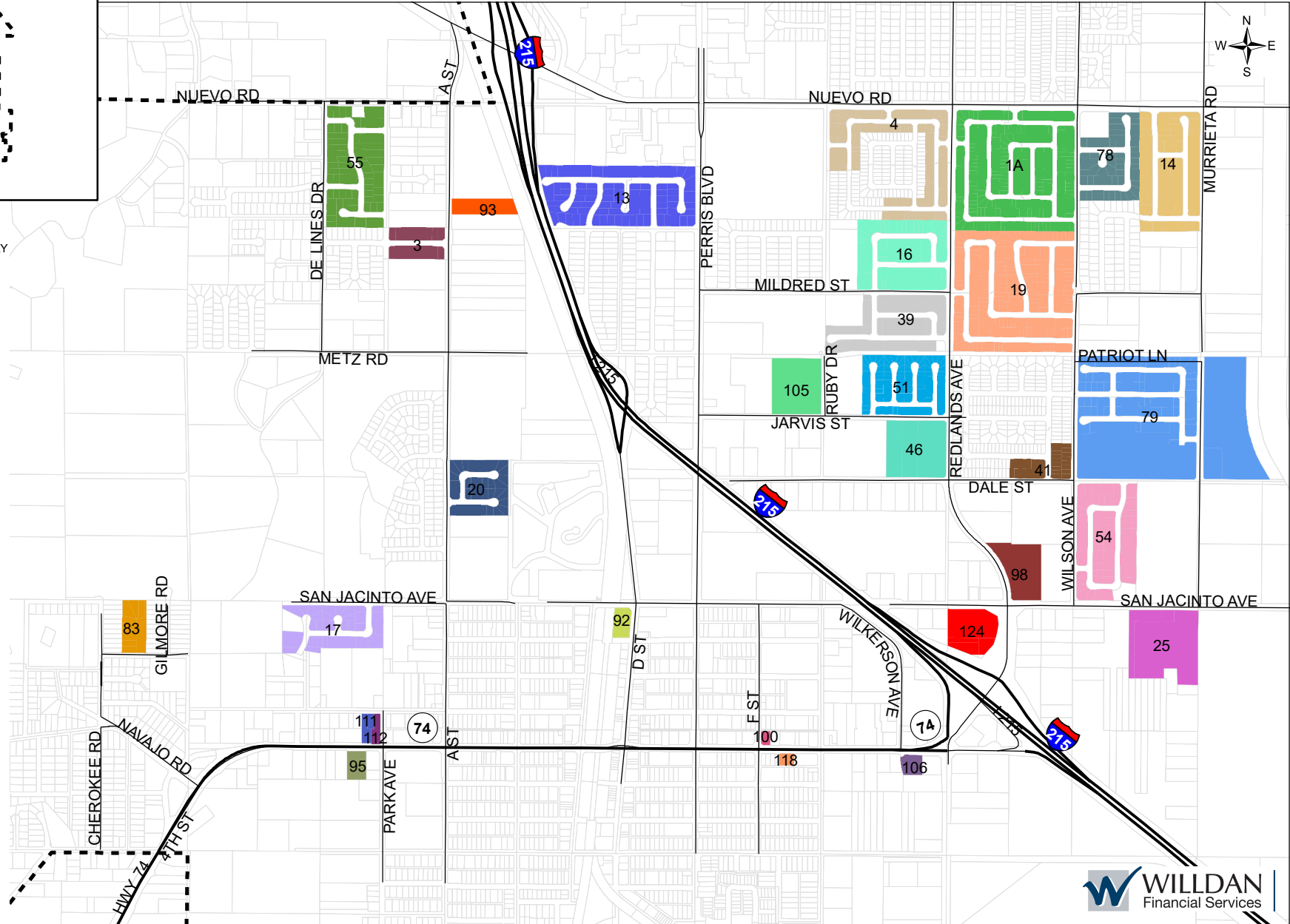


# DIAGRAM OF LANDSCAPE MAINTENANCE DISTRICT NO. 1 CITY OF PERRIS, COUNTY OF RIVERSIDE, STATE OF CALIFORNIA FISCAL YEAR 2018/2019 SHEET 6 OF 10

VICINITY MAP



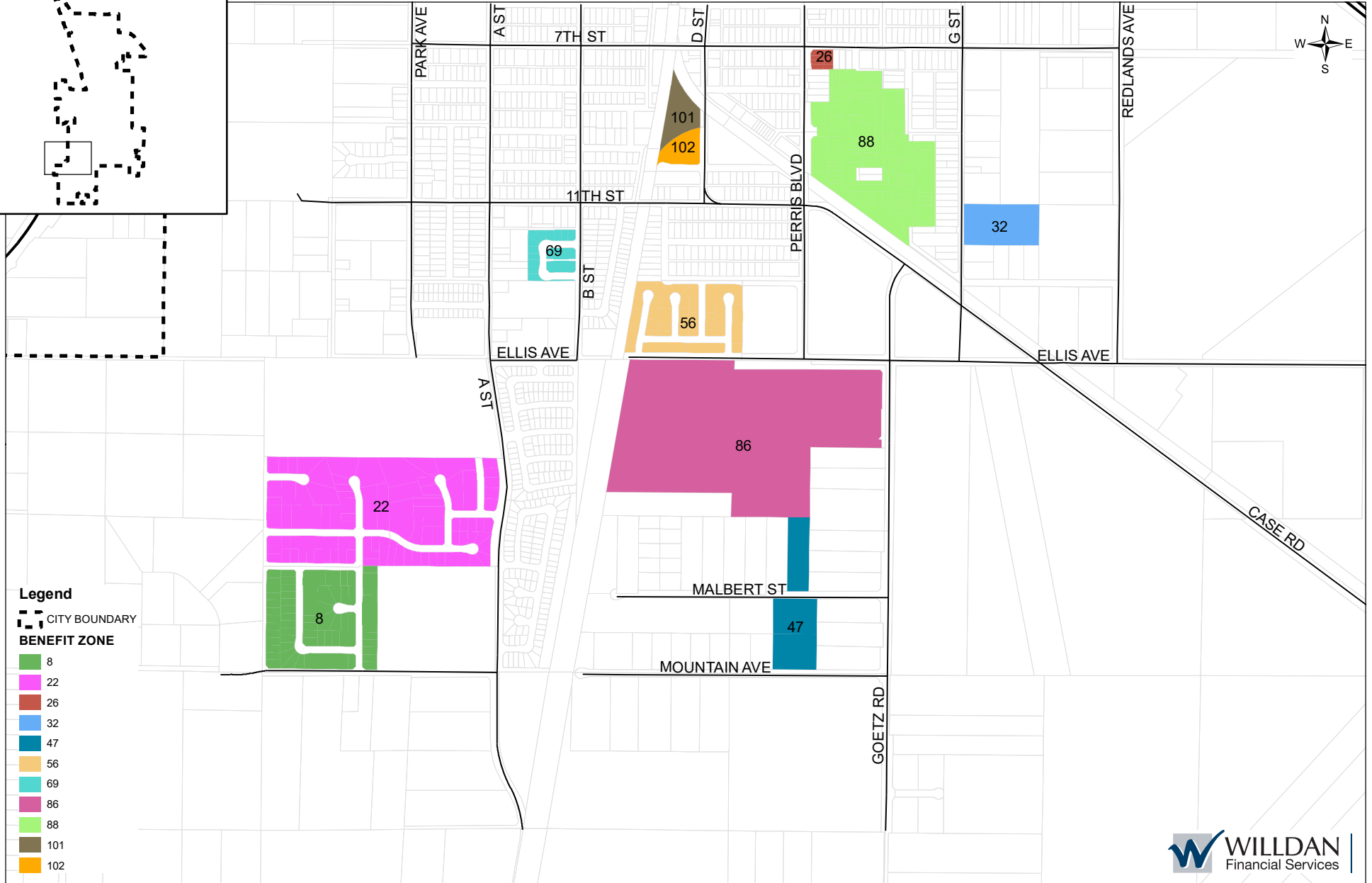
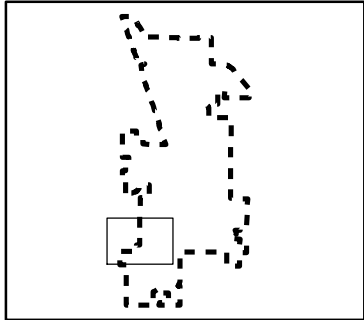
- Legend**
- CITY BOUNDARY
  - BENEFIT ZONE**
  - 1A
  - 3
  - 4
  - 13
  - 14
  - 16
  - 17
  - 19
  - 20
  - 25
  - 39
  - 41
  - 46
  - 51
  - 54
  - 55
  - 78
  - 79
  - 83
  - 92
  - 93
  - 95
  - 98
  - 100
  - 105
  - 106
  - 111
  - 112
  - 118
  - 124





# DIAGRAM OF LANDSCAPE MAINTENANCE DISTRICT NO. 1 CITY OF PERRIS, COUNTY OF RIVERSIDE, STATE OF CALIFORNIA FISCAL YEAR 2018/2019 SHEET 7 OF 10

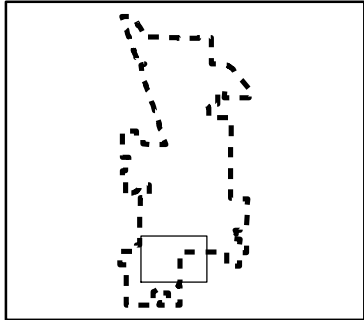
VICINITY MAP







- Legend**
- CITY BOUNDARY
  - BENEFIT ZONE**
  - 8
  - 22
  - 26
  - 32
  - 47
  - 56
  - 69
  - 86
  - 88
  - 101
  - 102

**DIAGRAM OF  
LANDSCAPE MAINTENANCE DISTRICT NO. 1  
CITY OF PERRIS, COUNTY OF RIVERSIDE, STATE OF CALIFORNIA  
FISCAL YEAR 2018/2019  
SHEET 8 OF 10**

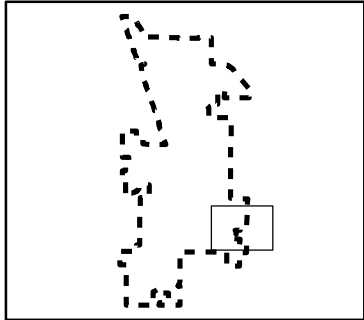
VICINITY MAP



- Legend**
-  CITY BOUNDARY
  - LMD**
  - BENEFIT ZONE**
  -  36
  -  53
  -  75

**DIAGRAM OF  
LANDSCAPE MAINTENANCE DISTRICT NO. 1  
CITY OF PERRIS, COUNTY OF RIVERSIDE, STATE OF CALIFORNIA  
FISCAL YEAR 2018/2019  
SHEET 9 OF 10**

VICINITY MAP

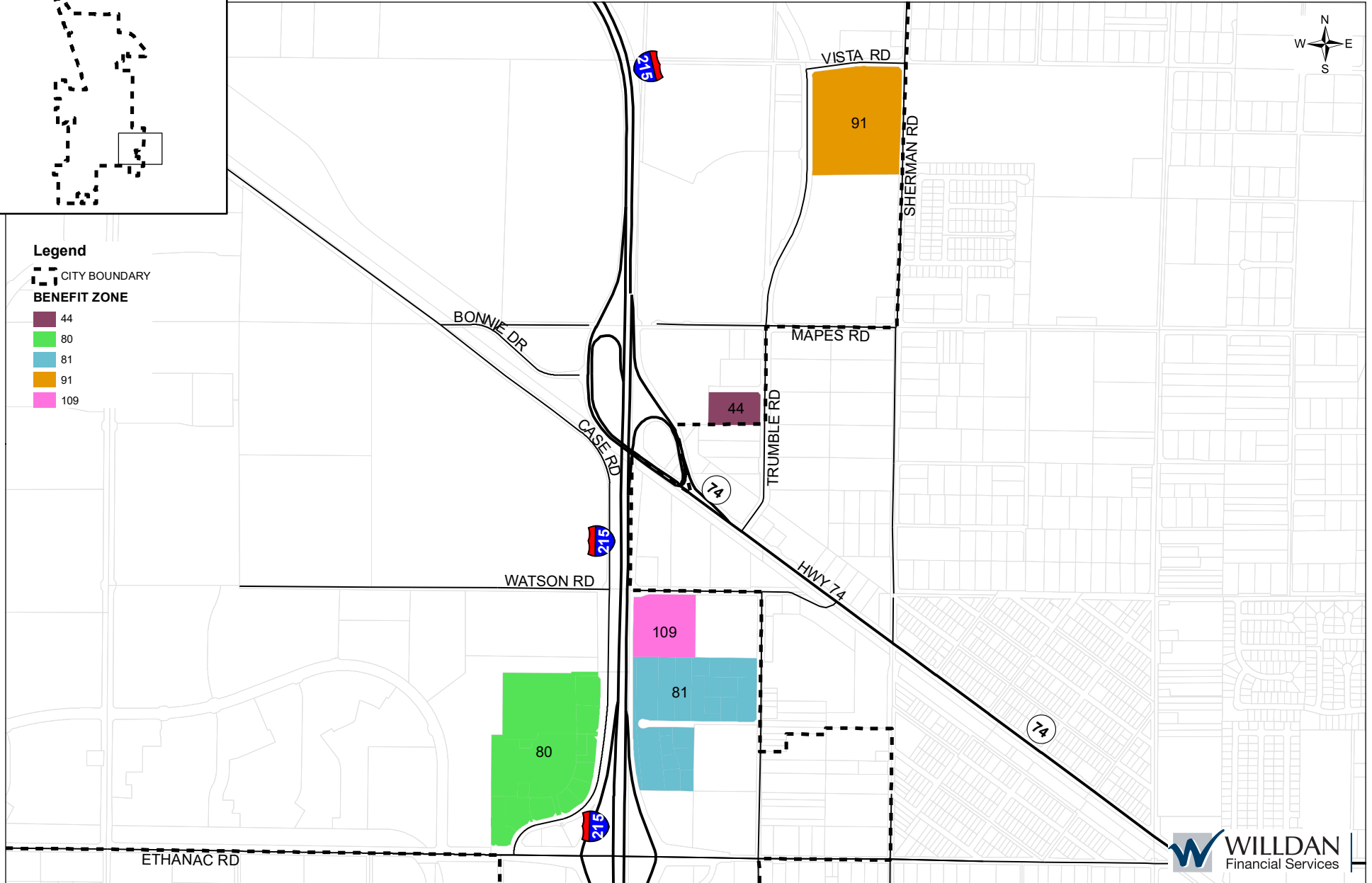


**Legend**

CITY BOUNDARY

**BENEFIT ZONE**

- 44
- 80
- 81
- 91
- 109



**DIAGRAM OF  
LANDSCAPE MAINTENANCE DISTRICT NO. 1  
CITY OF PERRIS, COUNTY OF RIVERSIDE, STATE OF CALIFORNIA  
FISCAL YEAR 2018/2019  
SHEET 10 OF 10**

ZONE	DESCRIPTION	Assessed		ZONE	DESCRIPTION	Assessed		ZONE	DESCRIPTION	Assessed	
		SHEET	(Y/N)			SHEET	(Y/N)			SHEET	(Y/N)
1A	TT 20280	6	Y	46	DPR 98-0071	6	N	92	DPR 07-0045	6	Y
1B	TT 17399	5	Y	47	WOODWORK CREATIONS	7	N	93	CUP 12-06-0012	6	Y
2	TT 19893	5	Y	48	PUP 99/0126	5	N	94	PM 33587	2	Y
3	TT 21131	6	Y	49	TT 30751	5	Y	95	DPR 12-07-0011	6	Y
4	TT 20280	6	N	50	TT 30490/30518	3	Y	96	PM 36010	2	Y
5	TT 20538	5	Y	51	TT 31114	6	Y	97	PM 34131	5	Y
6	CUP 87/37	4	N	52	TT 31241	3	Y	98	CUP 12-04-0015	6	Y
7	TT 21771	3	N	53	TT 30662/31564	8	Y	99	PM 36576	4	Y
8	TT 22719	7	Y	54	TT 31678	6	Y	100	DPR 12-03-0006	6	Y
9	TT 22248	5	Y	55	TT 31226	6	N	101	DPR 10-08-0009	7	Y
10	SUPERCEDED BY BZ38			56	TT 31201	7	Y	102	DPR 10-08-0009	7	Y
11	TT 22988	5	Y	57	TT 31178	3	Y	103	SOUTHEAST HS	5	Y
12	TT 22988	5	Y	58	PENDING			104	TR 30850	5	Y
13	TT 24081	6	Y	59	TT 29425	5	Y	105	DPR 12-05-0013	6	Y
14	TT 24541	6	Y	60	TT 30773/31416	3	Y	106	CUP 13-02-0014	6	Y
15	TT 23275	5	Y	61	CUP 02-0215	4	N	107	PM 36462, PARCEL 1	4	Y
16	TT 23838	6	Y	62	DPR 03-149	4	N	108	PM 36462, PARCEL 2	4	Y
17	TT 22910	6	Y	63	TT 32262	3	Y	109	CUP 13-07-0010	9	N
18	TT 20645/31683	5	Y	64	TT 33227/AMND 22832/ AMND 22833	3	Y	110	SUPERCEDED BY BZ125		
19	TT 20173	6	Y	65	DPR 04-0343	2	Y	111	PTN WISE & KNIGHTS	6	N
20	TT 24715	6	Y	66	TT 32793/33720	5	Y	112	PTN WISE & KNIGHTS	6	N
21	TT 20211	5	Y	67	PM 31832	2	Y	113	PM 36540	3	Y
22	TT 24809	7	Y	68	PM 31743	3	N	114	CLEARWATER ES	5	N
23	PM 26437	5	Y	69	TT 32769	7	N	115	DPR 14-00099	5	Y
24	TT 24499	3	Y	70	TT 32707/32708	3	Y	116	DPR 07-09-0018	2	Y
25	DPR 08/92	6	N	71	TT 30780	3	Y	117	CUP 14-09-0001	5	N
26	TT 27502	7	N	72	TT 32249	3	Y	118	CUP 15-05056	6	N
27	PM 27544	5	Y	73	TT 31660	5	Y	119	PM 37043 LOT 1	3	N
28	PM 26618	3	N	74	TT 32428	5	Y	120	PM 37043 LOT 2	3	Y
29	SUPERCEDED BY BZ86			75	TT 31926	8	Y	121	DPR 05-0477	3	N
30	DPR 99/0174	4	N	76	DPR 04-0314	5	Y	122	PM 36726	2	Y
31	PUP 99/0079	4	N	77	PENDING			123	DPR 06-0140	2	Y
32	CUP 99-0185	7	N	78	TT 31651	6	N	124	PM 36266	6	N
33	CUP 98/0081	2	N	79	TT 31240	6	N	125	PM 36469	3	Y
34	DPR 97/0111	4	N	80	PM 33266	9	Y	126	PM 36512/36582	2	N
35	TT 29654/29993/29994	3	Y	81	PM 34082	9	Y	127	PENDING		
36	TT 28986	8	Y	82	PM 33759	4	N	128	CUP 16-05237	2	N
37	TT 24111	5	Y	83	TT 34073	6	N	129	CUP 02-0061	4	N
38	TT 22831	3	Y	84	DPR 04-0464	3	Y	130	PM 37055	2	N
39	TT 30382	6	Y	85	DPR 06-0450	2	Y				
40	TT 30144	5	Y	86	CUP 06-0158	7	Y				
41	TT 26386	6	N	87	PM 35676	4	Y				
42	TT 30380	3	Y	88	TT 33549	7	N				
43	DPR 01-0051	5	N	89	CUP 09-01-008	2	Y				
44	DPR 02-0031	9	N	90	DPR 05-0192	2	Y				
45	DPR 01-0210	3	N	91	AQUATICS CTR	9	Y				

## ***EXHIBIT B – FISCAL YEAR 2018/19 ASSESSMENT ROLL***

---

The Fiscal Year 2018/19 Assessment Roll is incorporated herein as Exhibit B.

**CITY OF PERRIS  
 LANDSCAPING MAINTENANCE DISTRICT NO. 1  
 ASSESSMENT ROLL  
 FISCAL YEAR 2018/19**

**THIS ASSESSMENT ROLL IS APPLICABLE FOR THE ENSUING 12-MONTH PERIOD,  
 BEING THE FISCAL YEAR COMMENCING JULY 1, 2018 TO JUNE 30, 2019**

**THE ASSESSMENTS ARE THOSE AS CONFIRMED IN COLUMN I, UNLESS A DIFFERENT  
 FIGURE APPEARS IN COLUMN II, AS MODIFIED**

ASSESSOR'S PARCEL NUMBER	I AMOUNT OF ASSESSMENT	II ASSESSMENT AS MODIFIED
294-190-038	\$2,437.07	
294-210-008	0.00	
294-210-034	0.00	
294-210-035	0.00	
294-210-037	0.00	
294-210-038	0.00	
294-210-042	0.00	
294-210-044	0.00	
294-210-046	0.00	
294-210-056	0.00	
300-080-001	239.74	
300-080-002	239.74	
300-080-003	239.74	
300-080-004	239.74	
300-080-005	239.74	
300-080-006	239.74	
300-080-007	239.74	
300-080-008	239.74	
300-080-009	239.74	
300-080-010	239.74	
300-080-011	239.74	
300-080-012	239.74	
300-080-013	239.74	
300-080-014	239.74	
300-080-015	239.74	
300-080-016	239.74	
300-080-017	239.74	
300-080-018	239.74	
300-080-019	239.74	
300-080-020	239.74	
300-080-021	239.74	
300-080-022	239.74	
300-080-023	239.74	
300-080-024	239.74	
300-080-025	239.74	
300-080-026	239.74	
300-080-027	239.74	
300-080-028	239.74	
300-080-029	239.74	
300-081-001	239.74	
300-081-002	239.74	
300-081-003	239.74	
300-081-004	239.74	
300-082-001	239.74	
300-082-002	239.74	
300-082-003	239.74	

ASSESSOR'S PARCEL NUMBER	AMOUNT OF ASSESSMENT	ASSESSMENT AS MODIFIED
300-082-004	239.74	
300-082-005	239.74	
300-082-006	239.74	
300-082-007	239.74	
300-082-008	239.74	
300-082-009	239.74	
300-082-010	239.74	
300-082-011	239.74	
300-082-012	239.74	
300-082-013	239.74	
300-082-014	239.74	
300-082-015	239.74	
300-082-016	239.74	
300-082-017	239.74	
300-082-018	239.74	
300-082-019	239.74	
300-082-020	239.74	
300-082-021	239.74	
300-082-022	239.74	
300-082-023	239.74	
300-082-024	239.74	
300-082-025	239.74	
300-082-026	239.74	
300-082-027	239.74	
300-083-001	239.74	
300-083-002	239.74	
300-083-003	239.74	
300-083-004	239.74	
300-083-005	239.74	
300-083-006	239.74	
300-083-007	239.74	
300-083-008	239.74	
300-083-009	239.74	
300-083-010	239.74	
300-083-011	239.74	
300-083-012	239.74	
300-083-013	239.74	
300-083-014	239.74	
300-083-015	239.74	
300-083-016	239.74	
300-083-017	239.74	
300-083-018	239.74	
300-083-019	239.74	
300-083-020	239.74	
300-083-021	239.74	
300-083-022	239.74	
300-083-023	239.74	
300-083-024	239.74	
300-083-025	239.74	
300-083-026	239.74	
300-083-027	239.74	
300-083-028	239.74	
300-083-029	239.74	
300-100-001	239.74	
300-100-002	239.74	
300-100-003	239.74	
300-100-004	239.74	
300-100-005	239.74	
300-100-006	239.74	
300-100-007	239.74	

ASSESSOR'S PARCEL NUMBER	AMOUNT OF ASSESSMENT	ASSESSMENT AS MODIFIED
300-100-008	239.74	
300-100-009	239.74	
300-100-010	239.74	
300-100-011	239.74	
300-100-012	239.74	
300-100-013	239.74	
300-100-014	239.74	
300-100-015	239.74	
300-100-016	239.74	
300-100-017	239.74	
300-100-018	239.74	
300-100-019	239.74	
300-101-001	239.74	
300-101-002	239.74	
300-101-003	239.74	
300-102-001	239.74	
300-102-002	239.74	
300-102-003	239.74	
300-102-004	239.74	
300-102-005	239.74	
300-102-006	239.74	
300-102-007	239.74	
300-102-008	239.74	
300-102-009	239.74	
300-102-010	239.74	
300-103-001	239.74	
300-103-002	239.74	
300-130-001	239.74	
300-130-002	239.74	
300-130-003	239.74	
300-130-004	239.74	
300-130-005	239.74	
300-130-006	239.74	
300-130-007	239.74	
300-130-008	239.74	
300-130-009	239.74	
300-130-010	239.74	
300-130-011	239.74	
300-130-012	239.74	
300-130-013	239.74	
300-130-014	239.74	
300-130-015	239.74	
300-130-016	239.74	
300-130-017	239.74	
300-130-018	239.74	
300-130-019	239.74	
300-130-020	239.74	
300-130-021	239.74	
300-130-022	239.74	
300-130-023	239.74	
300-130-024	239.74	
300-130-025	239.74	
300-130-026	239.74	
300-130-027	239.74	
300-130-028	239.74	
300-131-001	239.74	
300-131-002	239.74	
300-131-003	239.74	
300-131-004	239.74	
300-131-005	239.74	



ASSESSOR'S PARCEL NUMBER	AMOUNT OF ASSESSMENT	ASSESSMENT AS MODIFIED
300-131-006	239.74	
300-131-007	239.74	
300-131-008	239.74	
300-131-009	239.74	
300-131-010	239.74	
300-131-011	239.74	
300-131-012	239.74	
300-131-013	239.74	
300-131-014	239.74	
300-131-015	239.74	
300-131-016	239.74	
300-131-017	239.74	
300-131-018	239.74	
300-131-019	239.74	
300-131-020	239.74	
300-131-021	239.74	
300-132-001	239.74	
300-132-002	239.74	
300-132-003	239.74	
300-132-004	239.74	
300-132-005	239.74	
300-132-006	239.74	
300-132-007	239.74	
300-132-008	239.74	
300-132-009	239.74	
300-132-010	239.74	
300-132-011	239.74	
300-132-012	239.74	
300-132-013	239.74	
300-132-014	239.74	
300-132-015	239.74	
300-132-016	239.74	
300-132-017	239.74	
300-132-018	239.74	
300-132-019	239.74	
300-132-020	239.74	
300-133-001	239.74	
300-133-002	239.74	
300-133-003	239.74	
300-133-004	239.74	
300-133-005	239.74	
300-133-006	239.74	
300-133-007	239.74	
300-133-008	239.74	
300-133-009	239.74	
300-133-010	239.74	
300-140-001	239.74	
300-140-002	239.74	
300-140-003	239.74	
300-140-004	239.74	
300-140-005	239.74	
300-140-006	239.74	
300-140-007	239.74	
300-140-008	239.74	
300-140-009	239.74	
300-140-010	239.74	
300-140-011	239.74	
300-141-001	239.74	
300-141-002	239.74	
300-141-003	239.74	

ASSESSOR'S PARCEL NUMBER	AMOUNT OF ASSESSMENT	ASSESSMENT AS MODIFIED
300-141-004	239.74	
300-141-005	239.74	
300-141-006	239.74	
300-141-007	239.74	
300-141-008	239.74	
300-141-009	239.74	
300-141-010	239.74	
300-141-011	239.74	
300-141-012	239.74	
300-141-013	239.74	
300-141-014	239.74	
300-141-015	239.74	
300-141-016	239.74	
300-141-017	239.74	
300-141-018	239.74	
300-141-019	239.74	
300-141-020	239.74	
300-141-021	239.74	
300-141-022	239.74	
300-141-023	239.74	
300-142-001	239.74	
300-142-002	239.74	
300-142-003	239.74	
300-142-004	239.74	
300-142-005	239.74	
300-142-006	239.74	
300-142-007	239.74	
300-142-008	239.74	
300-142-009	239.74	
300-142-010	239.74	
300-143-001	239.74	
300-143-002	239.74	
300-143-003	239.74	
300-143-004	239.74	
300-143-005	239.74	
300-143-006	239.74	
300-143-007	239.74	
300-143-008	239.74	
300-143-009	239.74	
300-143-010	239.74	
300-150-001	239.74	
300-150-002	239.74	
300-150-003	239.74	
300-150-004	239.74	
300-150-005	239.74	
300-150-006	239.74	
300-150-007	239.74	
300-150-008	239.74	
300-150-009	239.74	
300-150-010	239.74	
300-150-011	239.74	
300-150-012	239.74	
300-150-013	239.74	
300-150-014	239.74	
300-150-015	239.74	
300-150-016	239.74	
300-150-017	239.74	
300-150-018	239.74	
300-150-019	239.74	
300-150-020	239.74	

ASSESSOR'S PARCEL NUMBER	AMOUNT OF ASSESSMENT	ASSESSMENT AS MODIFIED
300-150-021	239.74	
300-150-022	239.74	
300-150-023	239.74	
300-150-024	239.74	
300-150-025	239.74	
300-150-026	239.74	
300-150-027	239.74	
300-150-028	239.74	
300-150-029	239.74	
300-150-030	239.74	
300-150-031	239.74	
300-150-032	239.74	
300-151-001	239.74	
300-151-002	239.74	
300-151-003	239.74	
300-151-004	239.74	
300-151-005	239.74	
300-151-006	239.74	
300-151-007	239.74	
300-151-008	239.74	
300-151-009	239.74	
300-151-010	239.74	
300-151-011	239.74	
300-151-012	239.74	
300-151-013	239.74	
300-151-014	239.74	
300-151-015	239.74	
300-151-016	239.74	
300-151-017	239.74	
300-151-018	239.74	
300-151-019	239.74	
300-151-020	239.74	
300-151-021	239.74	
300-151-022	239.74	
300-151-023	239.74	
300-151-024	239.74	
300-151-025	239.74	
300-151-026	239.74	
300-151-027	239.74	
300-151-028	239.74	
300-151-029	239.74	
300-151-030	239.74	
300-151-031	239.74	
300-151-032	239.74	
300-151-033	239.74	
300-151-034	239.74	
300-151-035	239.74	
300-151-036	239.74	
300-151-037	239.74	
300-151-038	239.74	
300-151-039	239.74	
300-151-040	239.74	
300-151-041	239.74	
300-151-042	239.74	
300-151-043	239.74	
300-151-044	239.74	
300-151-045	239.74	
300-151-046	239.74	
300-151-047	239.74	
300-151-048	239.74	

ASSESSOR'S PARCEL NUMBER	AMOUNT OF ASSESSMENT	ASSESSMENT AS MODIFIED
300-151-049	239.74	
300-151-050	239.74	
300-151-051	239.74	
300-151-052	239.74	
300-151-053	239.74	
300-151-054	239.74	
300-160-001	239.74	
300-160-002	239.74	
300-160-003	239.74	
300-160-004	239.74	
300-160-005	239.74	
300-160-006	239.74	
300-160-007	239.74	
300-160-008	239.74	
300-160-009	239.74	
300-160-010	239.74	
300-160-011	239.74	
300-160-012	239.74	
300-161-001	239.74	
300-161-002	239.74	
300-161-003	239.74	
300-161-004	239.74	
300-161-005	239.74	
300-161-006	239.74	
300-161-007	239.74	
300-161-008	239.74	
300-161-009	239.74	
300-161-010	239.74	
300-161-011	239.74	
300-161-012	239.74	
300-161-013	239.74	
300-161-014	239.74	
300-162-001	239.74	
300-162-002	239.74	
300-162-003	239.74	
300-162-004	239.74	
300-162-005	239.74	
300-162-006	239.74	
300-162-007	239.74	
300-162-008	239.74	
300-162-009	239.74	
300-162-010	239.74	
300-162-011	239.74	
300-162-012	239.74	
300-162-013	239.74	
300-162-014	239.74	
300-162-015	239.74	
300-162-016	239.74	
300-162-017	239.74	
300-162-018	239.74	
300-163-001	239.74	
300-163-002	239.74	
300-163-003	239.74	
300-163-004	239.74	
300-163-005	239.74	
300-163-006	239.74	
300-163-007	239.74	
300-163-008	239.74	
300-170-008	0.00	
300-170-010	0.00	

	I	II
ASSESSOR'S PARCEL NUMBER	AMOUNT OF ASSESSMENT	ASSESSMENT AS MODIFIED
300-170-011	0.00	
300-170-012	0.00	
300-170-013	0.00	
300-170-014	0.00	
300-170-015	0.00	
300-170-016	0.00	
300-200-017	172.95	
300-200-018	172.95	
300-200-019	172.95	
300-200-020	172.95	
300-200-021	172.95	
300-200-022	172.95	
300-200-023	172.95	
300-200-024	172.95	
300-200-025	172.95	
300-200-026	172.95	
300-200-027	172.95	
300-200-028	172.95	
300-200-029	172.95	
300-200-030	172.95	
300-200-031	172.95	
300-200-032	172.95	
300-200-033	172.95	
300-200-034	172.95	
300-200-035	172.95	
300-200-036	172.95	
300-200-037	172.95	
300-200-038	172.95	
300-200-039	172.95	
300-200-040	172.95	
300-201-001	172.95	
300-201-002	172.95	
300-201-003	172.95	
300-201-004	172.95	
300-201-005	172.95	
300-201-006	172.95	
300-201-007	172.95	
300-201-008	172.95	
300-201-009	172.95	
300-201-010	172.95	
300-201-011	172.95	
300-201-012	172.95	
300-201-013	172.95	
300-201-014	172.95	
300-201-015	172.95	
300-201-016	172.95	
300-201-017	172.95	
300-201-018	172.95	
300-201-019	172.95	
300-201-020	172.95	
300-201-021	172.95	
300-201-022	172.95	
300-201-023	172.95	
300-201-024	172.95	
300-201-025	172.95	
300-201-026	172.95	
300-201-027	172.95	
300-201-028	172.95	
300-201-029	172.95	
300-201-030	172.95	

ASSESSOR'S PARCEL NUMBER	AMOUNT OF ASSESSMENT	ASSESSMENT AS MODIFIED
300-201-031	172.95	
300-201-032	172.95	
300-201-033	172.95	
300-201-034	172.95	
300-201-035	172.95	
300-201-036	172.95	
300-201-037	172.95	
300-201-038	172.95	
300-201-039	172.95	
300-201-040	172.95	
300-201-041	172.95	
300-201-042	172.95	
300-201-043	172.95	
300-201-044	172.95	
300-201-045	172.95	
300-201-046	172.95	
300-201-047	172.95	
300-201-048	172.95	
300-201-049	172.95	
300-201-050	172.95	
300-201-051	172.95	
300-270-001	97.16	
300-270-002	97.16	
300-270-003	97.16	
300-270-004	97.16	
300-270-005	97.16	
300-270-006	97.16	
300-270-007	97.16	
300-270-008	97.16	
300-270-009	97.16	
300-270-010	97.16	
300-270-011	97.16	
300-270-012	97.16	
300-270-013	97.16	
300-270-014	97.16	
300-270-015	97.16	
300-270-016	97.16	
300-270-017	97.16	
300-270-018	97.16	
300-270-019	97.16	
300-270-020	97.16	
300-270-021	97.16	
300-270-022	97.16	
300-270-023	97.16	
300-270-024	97.16	
300-270-025	97.16	
300-270-026	97.16	
300-270-027	97.16	
300-270-028	97.16	
300-270-029	97.16	
300-270-030	97.16	
300-270-031	97.16	
300-270-032	97.16	
300-270-033	97.16	
300-270-034	97.16	
300-270-035	97.16	
300-270-036	97.16	
300-270-037	97.16	
300-270-038	97.16	
300-270-039	97.16	

ASSESSOR'S PARCEL NUMBER	AMOUNT OF ASSESSMENT	ASSESSMENT AS MODIFIED
300-270-040	97.16	
300-270-041	97.16	
300-270-042	97.16	
300-270-043	97.16	
300-270-044	97.16	
300-270-045	97.16	
300-270-046	97.16	
300-270-047	97.16	
300-270-048	97.16	
300-270-049	97.16	
300-270-050	97.16	
300-270-051	97.16	
300-270-052	97.16	
300-270-053	97.16	
300-270-054	97.16	
300-270-055	97.16	
300-270-056	97.16	
300-270-057	97.16	
300-270-058	97.16	
300-270-059	97.16	
300-270-060	97.16	
300-270-061	97.16	
300-270-062	97.16	
300-270-063	97.16	
300-270-064	97.16	
300-280-001	97.16	
300-280-002	97.16	
300-280-003	97.16	
300-280-004	97.16	
300-280-005	97.16	
300-280-006	97.16	
300-280-007	97.16	
300-280-008	97.16	
300-281-001	97.16	
300-281-002	97.16	
300-281-003	97.16	
300-281-004	97.16	
300-282-001	97.16	
300-282-002	97.16	
300-282-003	97.16	
300-282-004	97.16	
300-282-005	97.16	
300-282-006	97.16	
300-282-007	97.16	
300-282-008	97.16	
300-283-001	97.16	
300-283-002	97.16	
300-283-003	97.16	
300-283-004	97.16	
300-283-005	97.16	
300-283-006	97.16	
300-283-007	97.16	
300-283-008	97.16	
300-284-001	97.16	
300-284-002	97.16	
300-284-003	97.16	
300-284-004	97.16	
300-284-005	97.16	
300-284-006	97.16	
300-284-007	97.16	

ASSESSOR'S PARCEL NUMBER	AMOUNT OF ASSESSMENT	ASSESSMENT AS MODIFIED
300-284-008	97.16	
300-285-001	97.16	
300-285-002	97.16	
300-285-003	97.16	
300-285-004	97.16	
300-285-005	97.16	
300-285-006	97.16	
300-285-007	97.16	
300-285-008	97.16	
300-286-001	97.16	
300-286-002	97.16	
300-286-003	97.16	
300-286-004	97.16	
300-286-005	97.16	
300-286-006	97.16	
300-286-007	97.16	
300-286-008	97.16	
300-286-009	97.16	
300-286-010	97.16	
300-290-001	97.16	
300-290-002	97.16	
300-290-003	97.16	
300-290-004	97.16	
300-290-005	97.16	
300-290-006	97.16	
300-290-007	97.16	
300-290-008	97.16	
300-290-009	97.16	
300-290-010	97.16	
300-291-001	97.16	
300-291-002	97.16	
300-291-003	97.16	
300-291-004	97.16	
300-291-005	97.16	
300-291-006	97.16	
300-291-007	97.16	
300-291-008	97.16	
300-291-009	97.16	
300-291-010	97.16	
300-291-011	97.16	
300-291-012	97.16	
300-291-013	97.16	
300-291-014	97.16	
300-291-015	97.16	
300-291-016	97.16	
300-291-017	97.16	
300-291-018	97.16	
300-291-019	97.16	
300-291-020	97.16	
300-291-021	97.16	
300-291-022	97.16	
300-291-023	97.16	
300-291-024	97.16	
300-291-025	97.16	
300-291-026	97.16	
300-291-027	97.16	
300-291-028	97.16	
300-291-029	97.16	
300-291-030	97.16	
300-291-031	97.16	



ASSESSOR'S PARCEL NUMBER	AMOUNT OF ASSESSMENT	ASSESSMENT AS MODIFIED
300-291-032	97.16	
300-291-033	97.16	
300-291-034	97.16	
300-291-035	97.16	
300-291-036	97.16	
300-291-037	97.16	
300-291-038	97.16	
300-291-039	97.16	
300-291-040	97.16	
300-291-041	97.16	
300-291-042	97.16	
300-291-043	97.16	
300-291-044	97.16	
300-291-045	97.16	
300-291-046	97.16	
300-291-047	97.16	
300-291-048	97.16	
300-291-049	97.16	
300-291-050	97.16	
300-291-051	97.16	
300-291-052	97.16	
300-291-053	97.16	
300-291-054	97.16	
300-291-055	97.16	
300-291-056	97.16	
300-291-057	97.16	
300-291-058	97.16	
300-291-059	97.16	
300-291-060	97.16	
300-292-001	97.16	
300-292-002	97.16	
300-292-003	97.16	
300-292-004	97.16	
300-292-005	97.16	
300-293-001	97.16	
300-293-002	97.16	
300-293-003	97.16	
300-293-004	97.16	
300-293-005	97.16	
300-293-006	97.16	
300-293-007	97.16	
300-293-008	97.16	
300-293-009	97.16	
300-293-010	97.16	
300-293-011	97.16	
300-293-012	97.16	
300-293-013	97.16	
300-293-014	97.16	
300-294-001	97.16	
300-294-002	97.16	
300-294-003	97.16	
300-294-004	97.16	
300-294-005	97.16	
300-294-006	97.16	
300-294-007	97.16	
300-294-008	97.16	
300-294-009	97.16	
300-294-010	97.16	
300-320-001	264.20	
300-320-002	264.20	

ASSESSOR'S PARCEL NUMBER	AMOUNT OF ASSESSMENT	ASSESSMENT AS MODIFIED
300-320-003	264.20	
300-320-004	264.20	
300-320-005	264.20	
300-320-006	264.20	
300-320-007	264.20	
300-320-008	264.20	
300-320-009	264.20	
300-320-010	264.20	
300-320-011	264.20	
300-320-012	264.20	
300-320-013	264.20	
300-320-014	264.20	
300-320-015	264.20	
300-320-016	264.20	
300-320-017	264.20	
300-320-018	264.20	
300-320-019	264.20	
300-320-020	264.20	
300-320-021	264.20	
300-320-022	264.20	
300-320-023	264.20	
300-320-024	264.20	
300-320-025	264.20	
300-320-026	264.20	
300-321-001	264.20	
300-321-002	264.20	
300-321-003	264.20	
300-321-004	264.20	
300-321-005	264.20	
300-321-006	264.20	
300-321-007	264.20	
300-321-008	264.20	
300-321-009	264.20	
300-322-001	264.20	
300-322-002	264.20	
300-322-003	264.20	
300-322-004	264.20	
300-322-005	264.20	
300-322-006	264.20	
300-322-007	264.20	
300-322-008	264.20	
300-322-009	264.20	
300-322-010	264.20	
300-322-011	264.20	
300-322-012	264.20	
300-322-013	264.20	
300-322-014	264.20	
300-322-015	264.20	
300-322-016	264.20	
300-322-017	264.20	
300-322-018	264.20	
300-322-019	264.20	
300-322-020	264.20	
300-322-021	264.20	
300-322-022	264.20	
300-322-023	264.20	
300-322-024	264.20	
300-330-001	264.20	
300-330-002	264.20	
300-330-003	264.20	

ASSESSOR'S PARCEL NUMBER	AMOUNT OF ASSESSMENT	ASSESSMENT AS MODIFIED
300-330-004	264.20	
300-330-005	264.20	
300-330-006	264.20	
300-330-007	264.20	
300-331-001	264.20	
300-331-002	264.20	
300-331-003	264.20	
300-331-004	264.20	
300-331-005	264.20	
300-331-006	264.20	
300-331-007	264.20	
300-331-008	264.20	
300-331-009	264.20	
300-331-010	264.20	
300-331-011	264.20	
300-331-012	264.20	
300-331-013	264.20	
300-331-014	264.20	
300-331-015	264.20	
300-331-016	264.20	
300-331-017	264.20	
300-331-018	264.20	
300-331-019	264.20	
300-331-020	264.20	
300-331-021	264.20	
300-331-022	264.20	
300-331-023	264.20	
300-331-024	264.20	
300-331-025	264.20	
300-331-026	264.20	
300-331-027	264.20	
300-331-028	264.20	
300-331-029	264.20	
300-331-030	264.20	
300-331-031	264.20	
300-331-032	264.20	
300-331-033	264.20	
300-331-034	264.20	
300-331-035	264.20	
300-340-001	97.16	
300-340-002	97.16	
300-340-003	97.16	
300-340-004	97.16	
300-340-005	97.16	
300-340-006	97.16	
300-340-007	97.16	
300-340-008	97.16	
300-340-009	97.16	
300-340-010	97.16	
300-340-011	97.16	
300-341-001	97.16	
300-341-002	97.16	
300-341-003	97.16	
300-341-004	97.16	
300-341-005	97.16	
300-341-006	97.16	
300-341-007	97.16	
300-341-008	97.16	
300-341-009	97.16	
300-341-010	97.16	

ASSESSOR'S PARCEL NUMBER	AMOUNT OF ASSESSMENT	ASSESSMENT AS MODIFIED
300-341-011	97.16	
300-341-012	97.16	
300-341-013	97.16	
300-341-014	97.16	
300-341-015	97.16	
300-341-016	97.16	
300-341-017	97.16	
300-341-018	97.16	
300-341-019	97.16	
300-341-020	97.16	
300-341-021	97.16	
300-341-022	97.16	
300-341-023	97.16	
300-341-024	97.16	
300-341-025	97.16	
300-341-026	97.16	
300-341-027	97.16	
300-341-028	97.16	
300-342-001	97.16	
300-342-002	97.16	
300-342-003	97.16	
300-342-004	97.16	
300-342-005	97.16	
300-342-006	97.16	
300-342-007	97.16	
300-342-008	97.16	
300-342-009	97.16	
300-342-010	97.16	
300-342-011	97.16	
300-342-012	97.16	
300-342-013	97.16	
300-342-014	97.16	
300-342-015	97.16	
300-342-016	97.16	
300-342-017	97.16	
300-342-018	97.16	
300-342-019	97.16	
300-342-020	97.16	
300-342-021	97.16	
300-342-022	97.16	
300-342-023	97.16	
300-342-024	97.16	
300-350-001	97.16	
300-350-002	97.16	
300-350-003	97.16	
300-350-004	97.16	
300-350-005	97.16	
300-350-006	97.16	
300-351-001	97.16	
300-351-002	97.16	
300-351-003	97.16	
300-351-004	97.16	
300-351-005	97.16	
300-351-006	97.16	
300-351-007	97.16	
300-352-001	97.16	
300-352-002	97.16	
300-352-003	97.16	
300-352-004	97.16	
300-352-005	97.16	

ASSESSOR'S PARCEL NUMBER	AMOUNT OF ASSESSMENT	ASSESSMENT AS MODIFIED
300-352-006	97.16	
300-352-007	97.16	
300-352-008	97.16	
300-352-009	97.16	
300-352-010	97.16	
300-352-011	97.16	
300-352-012	97.16	
300-352-013	97.16	
300-352-014	97.16	
300-352-015	97.16	
300-352-016	97.16	
300-352-017	97.16	
300-352-018	97.16	
300-352-019	97.16	
300-352-020	97.16	
300-352-021	97.16	
300-352-022	97.16	
300-360-001	97.16	
300-360-002	97.16	
300-360-003	97.16	
300-360-004	97.16	
300-360-005	97.16	
300-360-006	97.16	
300-360-007	97.16	
300-360-008	97.16	
300-360-009	97.16	
300-360-010	97.16	
300-360-011	97.16	
300-360-012	97.16	
300-360-013	97.16	
300-360-014	97.16	
300-360-015	97.16	
300-360-016	97.16	
300-360-017	97.16	
300-360-018	97.16	
300-360-019	97.16	
300-360-020	97.16	
300-360-021	97.16	
300-360-022	97.16	
300-360-023	97.16	
300-360-024	97.16	
300-360-025	97.16	
300-360-026	97.16	
300-360-027	97.16	
300-360-028	97.16	
300-360-029	97.16	
300-360-030	97.16	
300-360-031	97.16	
300-360-032	97.16	
300-360-033	97.16	
300-360-034	97.16	
300-360-035	97.16	
300-360-036	97.16	
300-360-037	97.16	
300-360-038	97.16	
300-360-039	97.16	
300-360-040	97.16	
300-360-041	97.16	
300-360-042	97.16	
300-360-043	97.16	

ASSESSOR'S PARCEL NUMBER	AMOUNT OF ASSESSMENT	ASSESSMENT AS MODIFIED
300-360-044	97.16	
300-360-045	97.16	
300-360-046	97.16	
300-360-047	97.16	
300-360-048	97.16	
300-360-049	97.16	
300-360-050	97.16	
300-361-001	97.16	
300-361-002	97.16	
300-361-003	97.16	
300-361-004	97.16	
300-361-005	97.16	
300-361-006	97.16	
300-361-007	97.16	
300-361-008	97.16	
300-361-009	97.16	
300-361-010	97.16	
300-361-011	97.16	
300-361-012	97.16	
300-361-013	97.16	
300-361-014	97.16	
300-361-015	97.16	
300-361-016	97.16	
300-361-017	97.16	
300-361-018	97.16	
300-361-019	97.16	
300-361-020	97.16	
300-361-021	97.16	
300-361-022	97.16	
300-361-023	97.16	
300-362-001	97.16	
300-362-002	97.16	
300-362-003	97.16	
300-362-004	97.16	
300-362-005	97.16	
300-363-001	97.16	
300-363-002	97.16	
300-363-003	97.16	
300-363-004	97.16	
300-363-005	97.16	
300-363-006	97.16	
300-363-007	97.16	
300-363-008	97.16	
300-363-009	97.16	
300-364-001	97.16	
300-364-002	97.16	
300-364-003	97.16	
300-364-004	97.16	
300-364-005	97.16	
300-364-006	97.16	
300-364-007	97.16	
300-364-008	97.16	
300-364-009	97.16	
300-364-010	97.16	
300-364-011	97.16	
300-364-012	97.16	
300-364-013	97.16	
300-364-014	97.16	
300-364-015	97.16	
300-364-016	97.16	

I

II

ASSESSOR'S PARCEL NUMBER	AMOUNT OF ASSESSMENT	ASSESSMENT AS MODIFIED
300-364-017	97.16	
300-364-018	97.16	
300-364-019	97.16	
300-364-020	97.16	
300-364-021	97.16	
300-364-022	97.16	
300-364-023	97.16	
300-364-024	97.16	
300-364-025	97.16	
300-364-026	97.16	
300-364-027	97.16	
300-364-028	97.16	
300-364-029	97.16	
300-364-030	97.16	
300-364-031	97.16	
300-364-032	97.16	
300-364-033	97.16	
300-364-034	97.16	
300-364-035	97.16	
300-364-036	97.16	
300-364-037	97.16	
300-364-038	97.16	
300-364-039	97.16	
300-364-040	97.16	
300-364-041	97.16	
300-364-042	97.16	
300-364-043	97.16	
300-364-044	97.16	
300-364-045	97.16	
300-364-046	97.16	
300-364-047	97.16	
300-364-048	97.16	
300-364-049	97.16	
300-364-050	97.16	
300-364-051	97.16	
300-364-052	97.16	
300-364-053	97.16	
300-364-054	97.16	
300-364-055	97.16	
300-380-001	264.20	
300-380-002	264.20	
300-380-003	264.20	
300-380-004	264.20	
300-380-005	264.20	
300-380-006	264.20	
300-380-007	264.20	
300-380-008	264.20	
300-380-009	264.20	
300-380-010	264.20	
300-380-011	264.20	
300-380-012	264.20	
300-380-013	264.20	
300-380-014	264.20	
300-380-015	264.20	
300-380-016	264.20	
300-380-017	264.20	
300-380-018	264.20	
300-380-019	264.20	
300-380-020	264.20	
300-380-021	264.20	

ASSESSOR'S PARCEL NUMBER	AMOUNT OF ASSESSMENT	ASSESSMENT AS MODIFIED
300-380-022	264.20	
300-380-023	264.20	
300-380-024	264.20	
300-380-025	264.20	
300-380-026	264.20	
300-380-027	264.20	
300-380-028	264.20	
300-380-029	264.20	
300-380-030	264.20	
300-380-031	264.20	
300-380-032	264.20	
300-380-033	264.20	
300-380-034	264.20	
300-380-035	264.20	
300-380-036	264.20	
300-380-037	264.20	
300-380-038	264.20	
300-380-039	264.20	
300-380-040	264.20	
300-380-041	264.20	
300-380-042	264.20	
300-381-001	264.20	
300-381-002	264.20	
300-381-003	264.20	
300-381-004	264.20	
300-381-005	264.20	
300-381-006	264.20	
300-381-007	264.20	
300-381-008	264.20	
300-381-009	264.20	
300-381-010	264.20	
300-381-011	264.20	
300-381-012	264.20	
300-381-013	264.20	
300-390-001	264.20	
300-390-002	264.20	
300-390-003	264.20	
300-390-004	264.20	
300-390-005	264.20	
300-390-006	264.20	
300-390-007	264.20	
300-390-008	264.20	
300-390-009	264.20	
300-390-010	264.20	
300-390-011	264.20	
300-390-012	264.20	
300-390-013	264.20	
300-391-001	264.20	
300-391-002	264.20	
300-391-003	264.20	
300-391-004	264.20	
300-391-005	264.20	
300-391-006	264.20	
300-391-007	264.20	
300-391-008	264.20	
300-391-009	264.20	
300-391-010	264.20	
300-391-011	264.20	
300-391-012	264.20	
300-391-013	264.20	



ASSESSOR'S PARCEL NUMBER	AMOUNT OF ASSESSMENT	ASSESSMENT AS MODIFIED
300-391-014	264.20	
300-391-015	264.20	
300-391-016	264.20	
300-391-017	264.20	
300-391-018	264.20	
300-391-019	264.20	
300-391-020	264.20	
300-391-021	264.20	
300-391-022	264.20	
300-391-023	264.20	
300-391-024	264.20	
300-391-025	264.20	
300-391-026	264.20	
300-391-027	264.20	
300-391-028	264.20	
300-391-029	264.20	
300-391-030	264.20	
300-391-031	264.20	
300-400-001	97.16	
300-400-002	97.16	
300-400-003	97.16	
300-400-004	97.16	
300-400-005	97.16	
300-400-006	97.16	
300-400-007	97.16	
300-400-008	97.16	
300-400-009	97.16	
300-400-010	97.16	
300-400-011	97.16	
300-400-012	97.16	
300-400-013	97.16	
300-400-014	97.16	
300-400-015	97.16	
300-400-016	97.16	
300-400-017	97.16	
300-400-018	97.16	
300-400-019	97.16	
300-400-020	97.16	
300-400-021	97.16	
300-400-022	97.16	
300-401-001	97.16	
300-401-002	97.16	
300-401-003	97.16	
300-401-004	97.16	
300-401-005	97.16	
300-401-006	97.16	
300-401-007	97.16	
300-401-008	97.16	
300-401-009	97.16	
300-401-010	97.16	
300-401-011	97.16	
300-401-012	97.16	
300-401-013	97.16	
300-401-014	97.16	
300-401-015	97.16	
300-401-016	97.16	
300-402-001	97.16	
300-402-002	97.16	
300-402-003	97.16	
300-402-004	97.16	

ASSESSOR'S PARCEL NUMBER	AMOUNT OF ASSESSMENT	ASSESSMENT AS MODIFIED
300-402-005	97.16	
300-402-006	97.16	
300-402-007	97.16	
300-410-001	97.16	
300-410-002	97.16	
300-410-003	97.16	
300-410-004	97.16	
300-410-005	97.16	
300-410-006	97.16	
300-410-007	97.16	
300-410-008	97.16	
300-410-009	97.16	
300-410-010	97.16	
300-410-011	97.16	
300-410-012	97.16	
300-411-001	97.16	
300-411-002	97.16	
300-411-003	97.16	
300-411-004	97.16	
300-411-005	97.16	
300-411-006	97.16	
300-411-007	97.16	
300-411-008	97.16	
300-411-009	97.16	
300-411-010	97.16	
300-411-011	97.16	
300-411-012	97.16	
300-411-013	97.16	
300-411-014	97.16	
300-411-015	97.16	
300-411-016	97.16	
300-411-017	97.16	
300-411-018	97.16	
300-411-019	97.16	
300-411-020	97.16	
300-412-001	97.16	
300-412-002	97.16	
300-412-003	97.16	
300-412-004	97.16	
300-412-005	97.16	
300-413-001	97.16	
300-413-002	97.16	
300-413-003	97.16	
300-413-004	97.16	
300-413-005	97.16	
300-413-006	97.16	
300-413-007	97.16	
300-413-008	97.16	
300-413-009	97.16	
300-413-010	97.16	
300-413-011	97.16	
300-413-012	97.16	
300-413-013	97.16	
300-413-014	97.16	
300-413-015	97.16	
300-413-016	97.16	
300-413-017	97.16	
300-413-018	97.16	
300-413-019	97.16	
300-413-020	97.16	

ASSESSOR'S PARCEL NUMBER	AMOUNT OF ASSESSMENT	ASSESSMENT AS MODIFIED
300-413-021	97.16	
300-413-022	97.16	
300-420-001	97.16	
300-420-002	97.16	
300-420-003	97.16	
300-420-004	97.16	
300-420-005	97.16	
300-420-006	97.16	
300-420-007	97.16	
300-420-008	97.16	
300-420-009	97.16	
300-420-010	97.16	
300-420-011	97.16	
300-420-012	97.16	
300-420-013	97.16	
300-420-014	97.16	
300-420-015	97.16	
300-420-016	97.16	
300-420-017	97.16	
300-420-018	97.16	
300-420-019	97.16	
300-420-020	97.16	
300-420-021	97.16	
300-420-022	97.16	
300-420-023	97.16	
300-420-024	97.16	
300-420-025	97.16	
300-420-026	97.16	
300-420-027	97.16	
300-420-028	97.16	
300-420-029	97.16	
300-420-030	97.16	
300-420-031	97.16	
300-420-032	97.16	
300-420-033	97.16	
300-420-034	97.16	
300-420-035	97.16	
300-420-036	97.16	
300-420-037	97.16	
300-420-038	97.16	
300-421-001	97.16	
300-421-002	97.16	
300-422-001	97.16	
300-422-002	97.16	
300-422-003	97.16	
300-422-004	97.16	
300-422-005	97.16	
300-422-006	97.16	
300-422-007	97.16	
300-422-008	97.16	
300-422-009	97.16	
300-422-010	97.16	
300-422-011	97.16	
300-422-012	97.16	
300-422-013	97.16	
300-422-014	97.16	
300-422-015	97.16	
300-422-016	97.16	
300-422-017	97.16	
300-422-018	97.16	

ASSESSOR'S PARCEL NUMBER	AMOUNT OF ASSESSMENT	ASSESSMENT AS MODIFIED
300-422-019	97.16	
300-422-020	97.16	
300-422-021	97.16	
300-422-022	97.16	
300-422-023	97.16	
300-422-024	97.16	
300-422-025	97.16	
300-422-026	97.16	
300-422-027	97.16	
300-422-028	97.16	
300-422-029	97.16	
300-422-030	97.16	
300-422-031	97.16	
300-422-032	97.16	
300-422-033	97.16	
300-422-034	97.16	
300-422-035	97.16	
300-422-036	97.16	
300-422-037	97.16	
300-422-038	97.16	
300-422-039	97.16	
300-422-040	97.16	
300-422-041	97.16	
300-422-042	97.16	
300-422-043	97.16	
300-422-044	97.16	
300-422-045	97.16	
300-422-046	97.16	
300-422-047	97.16	
300-422-048	97.16	
300-422-049	97.16	
300-422-050	97.16	
300-422-051	97.16	
300-422-052	97.16	
300-422-053	97.16	
300-422-054	97.16	
300-422-055	97.16	
300-422-056	97.16	
300-422-057	97.16	
300-422-058	97.16	
300-422-059	97.16	
300-422-060	97.16	
300-422-061	97.16	
300-422-062	97.16	
300-422-063	97.16	
300-422-064	97.16	
300-422-065	97.16	
300-422-066	97.16	
300-422-067	97.16	
300-422-068	97.16	
300-422-069	97.16	
300-422-070	97.16	
300-422-071	97.16	
300-422-072	97.16	
300-422-073	97.16	
300-422-074	97.16	
300-422-075	97.16	
300-422-076	97.16	
300-422-077	97.16	
300-422-078	97.16	

ASSESSOR'S PARCEL NUMBER	AMOUNT OF ASSESSMENT	ASSESSMENT AS MODIFIED
300-422-079	97.16	
300-422-080	97.16	
300-422-081	97.16	
300-422-082	97.16	
300-422-083	97.16	
300-422-084	97.16	
300-422-085	97.16	
300-422-086	97.16	
300-422-087	97.16	
300-422-088	97.16	
300-422-089	97.16	
300-422-090	97.16	
300-422-091	97.16	
300-422-092	97.16	
300-422-093	97.16	
300-422-094	97.16	
300-422-095	97.16	
300-422-096	97.16	
300-423-001	97.16	
300-423-002	97.16	
300-423-003	97.16	
300-423-004	97.16	
300-423-005	97.16	
300-423-006	97.16	
300-423-007	97.16	
300-423-008	97.16	
300-423-009	97.16	
300-423-010	97.16	
300-423-011	97.16	
302-020-030	5,329.53	
302-020-031	5,353.11	
302-020-032	2,985.68	
302-020-045	5,799.44	
302-020-049	1,240.41	
302-030-012	11,374.77	
302-050-035	43,187.90	
302-050-036	976.58	
302-050-037	3,921.92	
302-060-039	0.00	
302-070-020	17,409.60	
302-080-033	42,987.21	
302-080-034	2,349.34	
302-090-041	301.14	
302-090-042	296.64	
302-090-045	575.31	
302-090-046	1,051.74	
302-090-047	1,613.56	
302-090-050	1,083.20	
302-090-051	5,937.37	
302-110-040	10,854.65	
302-110-041	3,064.90	
302-120-001	0.00	
302-120-009	0.00	
302-130-034	0.00	
302-130-035	0.00	
302-130-038	0.00	
302-130-039	0.00	
302-130-040	0.00	
302-130-043	0.00	
302-150-028	13,140.40	

ASSESSOR'S PARCEL NUMBER	AMOUNT OF ASSESSMENT	ASSESSMENT AS MODIFIED
302-160-026	4,504.56	
302-160-028	11,152.95	
302-170-015	13,670.05	
302-260-077	190.75	
302-280-001	113.00	
302-280-002	113.00	
302-280-003	113.00	
302-280-004	113.00	
302-280-005	113.00	
302-280-006	113.00	
302-280-007	113.00	
302-280-008	113.00	
302-280-009	113.00	
302-280-010	113.00	
302-280-011	113.00	
302-280-012	113.00	
302-280-013	113.00	
302-280-014	113.00	
302-280-015	113.00	
302-280-016	113.00	
302-281-001	113.00	
302-281-002	113.00	
302-281-003	113.00	
302-281-004	113.00	
302-281-005	113.00	
302-281-006	113.00	
302-281-007	113.00	
302-281-008	113.00	
302-281-009	113.00	
302-281-010	113.00	
302-281-011	113.00	
302-281-012	113.00	
302-281-013	113.00	
302-281-014	113.00	
302-282-001	113.00	
302-282-002	113.00	
302-282-003	113.00	
302-282-004	113.00	
302-282-005	113.00	
302-282-006	113.00	
302-282-007	113.00	
302-282-008	113.00	
302-282-009	113.00	
302-282-010	113.00	
302-282-011	113.00	
302-282-012	113.00	
302-282-013	113.00	
302-282-014	113.00	
302-282-015	113.00	
302-282-016	113.00	
302-282-017	113.00	
302-282-018	113.00	
302-282-019	113.00	
302-282-020	113.00	
302-282-021	113.00	
302-282-022	113.00	
302-282-023	113.00	
302-282-024	113.00	
302-282-025	113.00	
302-282-026	113.00	

	I	II
ASSESSOR'S PARCEL NUMBER	AMOUNT OF ASSESSMENT	ASSESSMENT AS MODIFIED
302-282-027	113.00	
302-282-028	113.00	
302-282-029	113.00	
302-282-030	113.00	
302-282-031	113.00	
302-282-032	113.00	
302-282-033	113.00	
302-282-034	113.00	
302-282-035	113.00	
302-282-036	113.00	
302-282-037	113.00	
302-282-038	113.00	
302-282-039	113.00	
302-282-040	113.00	
302-282-041	113.00	
302-282-042	113.00	
302-282-043	113.00	
302-282-044	113.00	
302-282-045	113.00	
302-290-001	113.00	
302-290-002	113.00	
302-290-003	113.00	
302-290-004	113.00	
302-290-005	113.00	
302-290-006	113.00	
302-290-007	113.00	
302-290-008	113.00	
302-290-009	113.00	
302-291-001	113.00	
302-291-002	113.00	
302-291-003	113.00	
302-291-004	113.00	
302-291-005	113.00	
302-291-006	113.00	
302-291-007	113.00	
302-291-008	113.00	
302-291-009	113.00	
302-291-010	113.00	
302-291-011	113.00	
302-291-012	113.00	
302-291-013	113.00	
302-291-014	113.00	
302-291-015	113.00	
302-291-016	113.00	
302-291-017	113.00	
302-291-018	113.00	
302-291-019	113.00	
302-291-020	113.00	
302-291-021	113.00	
302-291-022	113.00	
302-291-023	113.00	
302-291-024	113.00	
302-291-025	113.00	
302-291-026	113.00	
302-291-027	113.00	
302-291-028	113.00	
302-291-029	113.00	
302-291-030	113.00	
302-291-031	113.00	
302-292-001	113.00	

	I	II
ASSESSOR'S PARCEL NUMBER	AMOUNT OF ASSESSMENT	ASSESSMENT AS MODIFIED
302-292-002	113.00	
302-292-003	113.00	
302-292-004	113.00	
302-292-005	113.00	
302-292-006	113.00	
302-292-007	113.00	
302-292-008	113.00	
302-292-009	113.00	
302-292-010	113.00	
302-292-011	113.00	
302-292-012	113.00	
302-293-001	113.00	
302-293-002	113.00	
302-293-003	113.00	
302-293-004	113.00	
302-293-005	113.00	
302-293-006	113.00	
302-293-007	113.00	
302-293-008	113.00	
302-293-009	113.00	
302-293-010	113.00	
302-294-001	113.00	
302-294-002	113.00	
302-294-003	113.00	
302-294-004	113.00	
302-294-005	113.00	
302-294-006	113.00	
302-294-007	113.00	
302-294-008	113.00	
302-294-009	113.00	
302-294-010	113.00	
302-294-011	113.00	
302-294-012	113.00	
302-294-013	113.00	
302-294-014	113.00	
302-294-015	113.00	
302-294-016	113.00	
302-294-017	113.00	
302-294-018	113.00	
302-294-019	113.00	
302-300-001	113.00	
302-300-002	113.00	
302-300-003	113.00	
302-300-004	113.00	
302-301-001	113.00	
302-301-002	113.00	
302-301-003	113.00	
302-301-004	113.00	
302-301-005	113.00	
302-301-006	113.00	
302-301-007	113.00	
302-301-008	113.00	
302-301-009	113.00	
302-301-010	113.00	
302-301-011	113.00	
302-301-012	113.00	
302-301-013	113.00	
302-301-014	113.00	
302-301-015	113.00	
302-301-016	113.00	



	I	II
ASSESSOR'S PARCEL NUMBER	AMOUNT OF ASSESSMENT	ASSESSMENT AS MODIFIED
302-301-017	113.00	
302-301-018	113.00	
302-301-019	113.00	
302-301-020	113.00	
302-301-021	113.00	
302-301-022	113.00	
302-301-023	113.00	
302-301-024	113.00	
302-302-001	113.00	
302-302-002	113.00	
302-302-003	113.00	
302-302-004	113.00	
302-302-005	113.00	
302-302-006	113.00	
302-302-007	113.00	
302-302-008	113.00	
302-302-009	113.00	
302-302-010	113.00	
302-302-011	113.00	
302-302-012	113.00	
302-302-013	113.00	
302-302-014	113.00	
302-302-015	113.00	
302-302-016	113.00	
302-302-017	113.00	
302-302-018	113.00	
302-302-019	113.00	
302-302-020	113.00	
302-302-021	113.00	
302-302-022	113.00	
302-302-023	113.00	
302-303-001	113.00	
302-303-002	113.00	
302-303-003	113.00	
302-303-004	113.00	
302-303-005	113.00	
302-303-006	113.00	
302-303-007	113.00	
302-303-008	113.00	
302-303-009	113.00	
302-303-010	113.00	
302-303-011	113.00	
302-303-012	113.00	
302-303-013	113.00	
302-303-014	113.00	
302-303-015	113.00	
302-303-016	113.00	
302-303-017	113.00	
302-303-018	113.00	
302-303-019	113.00	
302-303-020	113.00	
302-303-021	113.00	
302-303-022	113.00	
302-303-023	113.00	
302-303-024	113.00	
302-303-025	113.00	
302-303-026	113.00	
302-303-027	113.00	
302-310-001	113.00	
302-310-002	113.00	

	I	II
ASSESSOR'S PARCEL NUMBER	AMOUNT OF ASSESSMENT	ASSESSMENT AS MODIFIED
302-310-003	113.00	
302-310-004	113.00	
302-310-005	113.00	
302-310-006	113.00	
302-310-007	113.00	
302-310-008	113.00	
302-310-009	113.00	
302-310-010	113.00	
302-310-011	113.00	
302-310-012	113.00	
302-310-013	113.00	
302-310-014	113.00	
302-310-015	113.00	
302-310-016	113.00	
302-310-017	113.00	
302-310-018	113.00	
302-310-019	113.00	
302-310-020	113.00	
302-310-021	113.00	
302-310-022	113.00	
302-310-023	113.00	
302-310-024	113.00	
302-310-025	113.00	
302-310-026	113.00	
302-310-027	113.00	
302-310-028	113.00	
302-310-029	113.00	
302-310-030	113.00	
302-310-031	113.00	
302-311-001	113.00	
302-311-002	113.00	
302-311-003	113.00	
302-311-004	113.00	
302-311-005	113.00	
302-311-006	113.00	
302-311-007	113.00	
302-311-008	113.00	
302-311-009	113.00	
302-311-010	113.00	
302-311-011	113.00	
302-311-012	113.00	
302-312-001	113.00	
302-312-002	113.00	
302-312-003	113.00	
302-312-004	113.00	
302-312-005	113.00	
302-312-006	113.00	
302-312-007	113.00	
302-312-008	113.00	
302-312-009	113.00	
302-312-010	113.00	
302-312-011	113.00	
302-312-012	113.00	
302-312-013	113.00	
302-312-014	113.00	
302-312-015	113.00	
302-312-016	113.00	
302-312-017	113.00	
302-312-018	113.00	
302-312-019	113.00	

	I	II
ASSESSOR'S PARCEL NUMBER	AMOUNT OF ASSESSMENT	ASSESSMENT AS MODIFIED
302-312-020	113.00	
302-312-021	113.00	
302-312-022	113.00	
302-312-023	113.00	
302-312-024	113.00	
302-312-025	113.00	
302-312-026	113.00	
302-312-027	113.00	
302-320-001	113.00	
302-320-002	113.00	
302-320-003	113.00	
302-320-004	113.00	
302-320-005	113.00	
302-320-006	113.00	
302-320-007	113.00	
302-320-008	113.00	
302-320-009	113.00	
302-320-010	113.00	
302-320-011	113.00	
302-320-012	113.00	
302-320-013	113.00	
302-320-014	113.00	
302-320-015	113.00	
302-321-001	113.00	
302-321-002	113.00	
302-321-003	113.00	
302-321-004	113.00	
302-321-005	113.00	
302-321-006	113.00	
302-321-007	113.00	
302-321-008	113.00	
302-321-009	113.00	
302-321-010	113.00	
302-321-011	113.00	
302-321-012	113.00	
302-321-013	113.00	
302-322-001	113.00	
302-322-002	113.00	
302-322-003	113.00	
302-322-004	113.00	
302-322-005	113.00	
302-322-006	113.00	
302-322-007	113.00	
302-322-008	113.00	
302-322-009	113.00	
302-322-010	113.00	
302-322-011	113.00	
302-322-012	113.00	
302-323-001	113.00	
302-323-002	113.00	
302-323-003	113.00	
302-323-004	113.00	
302-323-005	113.00	
302-323-006	113.00	
302-323-007	113.00	
302-323-008	113.00	
302-323-009	113.00	
302-323-010	113.00	
302-323-011	113.00	
302-323-012	113.00	

ASSESSOR'S PARCEL NUMBER	AMOUNT OF ASSESSMENT	ASSESSMENT AS MODIFIED
302-323-013	113.00	
302-323-014	113.00	
302-323-015	113.00	
302-323-016	113.00	
302-323-017	113.00	
302-323-018	113.00	
302-323-019	113.00	
302-323-020	113.00	
302-323-021	113.00	
302-323-022	113.00	
302-323-023	113.00	
302-323-024	113.00	
302-323-025	113.00	
302-323-026	113.00	
302-323-027	113.00	
303-030-019	0.00	
303-060-010	0.00	
303-060-016	0.00	
303-060-021	1,760.50	
303-060-022	3,097.50	
303-070-007	0.00	
303-070-016	10,113.25	
303-080-013	0.00	
303-080-015	0.00	
303-080-019	12,492.38	
303-090-035	31,214.56	
303-100-021	0.00	
303-100-023	0.00	
303-100-026	0.00	
303-100-027	0.00	
303-100-029	0.00	
303-100-030	0.00	
303-100-032	0.00	
303-100-033	0.00	
303-100-035	1,591.62	
303-100-036	0.00	
303-110-001	9,493.04	
303-321-001	141.02	
303-321-002	141.02	
303-321-003	141.02	
303-321-004	141.02	
303-321-005	141.02	
303-321-006	141.02	
303-321-007	141.02	
303-321-008	141.02	
303-321-009	141.02	
303-321-010	141.02	
303-322-001	141.02	
303-322-002	141.02	
303-322-003	141.02	
303-322-004	141.02	
303-322-005	141.02	
303-322-006	141.02	
303-322-007	141.02	
303-322-008	141.02	
303-322-009	141.02	
303-322-010	141.02	
303-323-001	141.02	
303-323-002	141.02	
303-324-001	141.02	

ASSESSOR'S PARCEL NUMBER	AMOUNT OF ASSESSMENT	ASSESSMENT AS MODIFIED
303-324-002	141.02	
303-324-003	141.02	
303-324-004	141.02	
303-324-005	141.02	
303-324-006	141.02	
303-324-007	141.02	
303-324-008	141.02	
303-324-009	141.02	
303-324-010	141.02	
303-324-011	141.02	
303-324-012	141.02	
303-324-013	141.02	
303-324-014	141.02	
303-324-015	141.02	
303-324-016	141.02	
303-324-017	141.02	
303-324-018	141.02	
303-324-019	141.02	
303-324-020	141.02	
303-324-021	141.02	
303-324-022	141.02	
303-324-023	141.02	
303-324-024	141.02	
303-324-025	141.02	
303-325-001	141.02	
303-325-002	141.02	
303-325-003	141.02	
303-325-004	141.02	
303-325-005	141.02	
303-325-006	141.02	
303-325-007	141.02	
303-325-008	141.02	
303-325-009	141.02	
303-325-010	141.02	
303-325-011	141.02	
303-325-012	141.02	
303-325-013	141.02	
303-325-014	141.02	
303-325-015	141.02	
303-325-016	141.02	
303-325-017	141.02	
303-325-018	141.02	
303-325-019	141.02	
303-331-001	141.02	
303-331-002	141.02	
303-331-003	141.02	
303-331-004	141.02	
303-331-005	141.02	
303-331-006	141.02	
303-331-007	141.02	
303-331-008	141.02	
303-331-009	141.02	
303-331-010	141.02	
303-331-011	141.02	
303-331-012	141.02	
303-331-013	0.00	
303-332-001	141.02	
303-332-002	141.02	
303-332-003	141.02	
303-332-004	141.02	

ASSESSOR'S PARCEL NUMBER	AMOUNT OF ASSESSMENT	ASSESSMENT AS MODIFIED
303-332-005	141.02	
303-332-006	141.02	
303-332-007	141.02	
303-332-008	141.02	
303-332-009	141.02	
303-332-010	141.02	
303-333-001	141.02	
303-333-002	141.02	
303-333-003	141.02	
303-333-004	141.02	
303-333-005	141.02	
303-333-006	141.02	
303-333-007	141.02	
303-333-008	141.02	
303-333-009	141.02	
303-333-010	141.02	
303-333-011	141.02	
303-333-012	141.02	
303-333-013	141.02	
303-333-014	141.02	
303-333-015	141.02	
303-333-016	141.02	
303-333-017	141.02	
303-333-018	141.02	
303-333-019	141.02	
303-333-020	141.02	
303-333-021	141.02	
303-333-022	141.02	
303-333-023	141.02	
303-333-025	141.02	
303-333-026	141.02	
303-333-027	141.02	
303-333-028	141.02	
303-333-029	141.02	
303-333-030	141.02	
303-333-031	141.02	
303-333-032	141.02	
303-333-033	141.02	
303-333-034	141.02	
303-333-035	141.02	
303-333-036	141.02	
303-333-037	141.02	
303-333-038	141.02	
303-334-001	141.02	
303-334-002	141.02	
303-334-003	141.02	
303-334-004	141.02	
303-334-005	141.02	
303-334-006	141.02	
303-334-007	141.02	
303-334-008	141.02	
303-341-001	141.02	
303-341-002	141.02	
303-341-003	141.02	
303-341-004	141.02	
303-341-005	141.02	
303-341-006	141.02	
303-342-001	141.02	
303-342-002	141.02	
303-342-003	141.02	

ASSESSOR'S PARCEL NUMBER	AMOUNT OF ASSESSMENT	ASSESSMENT AS MODIFIED
303-342-004	141.02	
303-342-005	141.02	
303-342-006	141.02	
303-342-007	141.02	
303-342-008	141.02	
303-342-009	141.02	
303-342-010	141.02	
303-342-011	141.02	
303-342-012	141.02	
303-342-013	141.02	
303-342-014	141.02	
303-343-001	141.02	
303-343-002	141.02	
303-343-003	141.02	
303-343-004	141.02	
303-343-005	141.02	
303-343-006	141.02	
303-343-007	141.02	
303-343-008	141.02	
303-343-009	141.02	
303-343-010	141.02	
303-343-011	141.02	
303-343-012	141.02	
303-343-013	141.02	
303-343-014	141.02	
303-343-015	141.02	
303-343-016	141.02	
303-343-017	141.02	
303-343-018	141.02	
303-343-019	141.02	
303-343-020	141.02	
303-343-021	141.02	
303-343-022	141.02	
303-343-023	141.02	
303-343-024	141.02	
303-343-025	141.02	
303-343-026	141.02	
303-343-027	141.02	
303-343-028	141.02	
303-343-029	141.02	
303-343-030	141.02	
303-343-031	141.02	
303-343-032	141.02	
303-343-033	141.02	
303-343-034	141.02	
303-343-035	141.02	
303-343-036	141.02	
303-343-037	141.02	
303-343-038	141.02	
303-343-039	141.02	
303-343-040	141.02	
303-343-041	141.02	
303-343-042	141.02	
303-343-043	141.02	
303-343-044	141.02	
303-343-045	141.02	
303-343-046	141.02	
303-343-047	141.02	
303-343-048	141.02	
303-343-049	141.02	

ASSESSOR'S PARCEL NUMBER	AMOUNT OF ASSESSMENT	ASSESSMENT AS MODIFIED
303-343-050	141.02	
303-343-051	141.02	
303-344-001	141.02	
303-344-002	141.02	
303-344-003	141.02	
303-344-004	141.02	
303-345-001	141.02	
303-345-002	141.02	
303-345-003	141.02	
303-345-004	141.02	
303-345-005	141.02	
303-345-006	141.02	
303-345-007	141.02	
303-345-008	141.02	
303-345-009	141.02	
303-345-010	141.02	
303-345-011	141.02	
303-351-001	141.02	
303-351-002	141.02	
303-351-003	141.02	
303-351-004	141.02	
303-351-005	141.02	
303-351-006	141.02	
303-351-007	141.02	
303-352-001	141.02	
303-352-002	141.02	
303-352-003	141.02	
303-352-004	141.02	
303-352-005	141.02	
303-352-006	141.02	
303-352-007	141.02	
303-352-008	141.02	
303-352-009	141.02	
303-352-010	141.02	
303-352-011	141.02	
303-352-012	141.02	
303-352-013	141.02	
303-352-014	141.02	
303-352-015	141.02	
303-352-016	141.02	
303-352-017	141.02	
303-352-018	141.02	
303-352-019	141.02	
303-352-020	141.02	
303-352-021	141.02	
303-352-022	141.02	
303-352-023	141.02	
303-352-024	141.02	
303-352-025	141.02	
303-352-026	141.02	
303-352-027	141.02	
303-352-028	141.02	
303-352-029	141.02	
303-352-030	141.02	
303-352-031	141.02	
303-352-032	141.02	
303-352-033	0.00	
303-353-001	141.02	
303-353-002	141.02	
303-353-003	141.02	



ASSESSOR'S PARCEL NUMBER	AMOUNT OF ASSESSMENT	ASSESSMENT AS MODIFIED
303-353-004	141.02	
303-353-005	141.02	
303-353-006	141.02	
303-353-007	141.02	
303-353-008	141.02	
303-353-009	141.02	
303-353-010	141.02	
303-353-011	141.02	
303-353-012	141.02	
303-353-013	141.02	
303-353-014	141.02	
303-353-015	141.02	
303-353-016	141.02	
303-353-017	141.02	
303-353-018	141.02	
303-353-019	141.02	
303-353-020	141.02	
303-353-021	141.02	
303-353-022	141.02	
303-353-023	141.02	
303-353-024	141.02	
303-353-025	141.02	
303-353-026	141.02	
303-353-027	141.02	
303-353-028	141.02	
303-353-029	141.02	
303-353-030	141.02	
303-353-031	141.02	
303-353-032	141.02	
303-353-033	141.02	
303-353-034	141.02	
303-353-035	141.02	
303-353-036	141.02	
303-353-037	141.02	
303-353-038	141.02	
303-353-039	141.02	
303-353-040	141.02	
303-353-041	141.02	
303-353-042	141.02	
303-354-001	141.02	
303-354-002	141.02	
303-354-003	141.02	
303-354-004	141.02	
303-354-005	141.02	
303-354-006	141.02	
303-354-007	141.02	
303-354-008	141.02	
303-354-009	141.02	
303-354-010	141.02	
303-354-011	141.02	
303-354-012	141.02	
303-354-013	141.02	
303-354-014	141.02	
303-354-015	141.02	
303-354-016	141.02	
303-354-017	141.02	
303-354-018	141.02	
303-354-019	141.02	
303-354-020	141.02	
303-354-021	141.02	

ASSESSOR'S PARCEL NUMBER	AMOUNT OF ASSESSMENT	ASSESSMENT AS MODIFIED
303-354-022	141.02	
303-354-023	141.02	
303-381-001	141.02	
303-381-002	141.02	
303-381-003	141.02	
303-381-004	141.02	
303-381-005	141.02	
303-381-006	141.02	
303-381-007	141.02	
303-381-008	141.02	
303-381-009	141.02	
303-381-010	141.02	
303-381-011	141.02	
303-381-012	141.02	
303-381-013	141.02	
303-381-014	141.02	
303-381-015	141.02	
303-381-016	141.02	
303-381-017	141.02	
303-381-018	141.02	
303-381-019	141.02	
303-381-020	141.02	
303-381-021	141.02	
303-381-022	141.02	
303-381-023	141.02	
303-381-024	141.02	
303-381-025	141.02	
303-381-026	141.02	
303-381-027	141.02	
303-381-028	141.02	
303-381-029	141.02	
303-381-030	141.02	
303-381-031	141.02	
303-381-032	141.02	
303-381-033	141.02	
303-381-034	141.02	
303-381-035	141.02	
303-381-036	141.02	
303-381-037	141.02	
303-381-038	141.02	
303-381-039	141.02	
303-381-040	141.02	
303-381-041	141.02	
303-381-042	141.02	
303-381-043	141.02	
303-381-044	141.02	
303-381-045	141.02	
303-381-046	141.02	
303-381-047	141.02	
303-381-048	141.02	
303-381-049	141.02	
303-382-001	141.02	
303-382-002	141.02	
303-382-003	141.02	
303-382-004	141.02	
303-382-005	141.02	
303-382-006	141.02	
303-382-007	141.02	
303-382-008	141.02	
303-382-009	141.02	

I

II

ASSESSOR'S PARCEL NUMBER	AMOUNT OF ASSESSMENT	ASSESSMENT AS MODIFIED
303-382-010	141.02	
303-382-011	141.02	
303-382-012	141.02	
303-382-013	141.02	
303-382-014	141.02	
303-382-015	141.02	
303-382-016	141.02	
303-382-017	141.02	
303-382-018	141.02	
303-382-019	141.02	
303-382-020	141.02	
303-382-021	141.02	
303-382-022	141.02	
303-382-023	141.02	
303-382-024	141.02	
303-382-025	141.02	
303-382-026	141.02	
303-382-027	141.02	
303-382-028	141.02	
303-382-029	141.02	
303-382-030	141.02	
303-382-031	141.02	
303-382-032	141.02	
303-382-033	141.02	
303-382-034	141.02	
303-382-035	141.02	
303-382-036	141.02	
303-382-037	141.02	
303-382-038	141.02	
303-382-039	141.02	
303-382-040	141.02	
303-382-041	141.02	
303-382-042	141.02	
303-382-043	141.02	
303-382-044	141.02	
303-382-045	141.02	
303-383-001	141.02	
303-383-002	141.02	
303-383-003	141.02	
303-383-004	141.02	
303-390-001	141.02	
303-390-002	141.02	
303-390-003	141.02	
303-390-004	141.02	
303-390-005	141.02	
303-390-006	141.02	
303-390-007	141.02	
303-390-008	141.02	
303-390-009	141.02	
303-390-010	141.02	
303-390-011	141.02	
303-390-012	141.02	
303-390-013	141.02	
303-390-014	141.02	
303-390-015	141.02	
303-390-016	141.02	
303-390-017	141.02	
303-390-018	141.02	
303-390-019	141.02	
303-390-020	141.02	

I

II

ASSESSOR'S PARCEL NUMBER	AMOUNT OF ASSESSMENT	ASSESSMENT AS MODIFIED
303-390-021	141.02	
303-390-022	141.02	
303-390-023	141.02	
303-390-024	141.02	
303-390-025	141.02	
303-390-026	141.02	
303-390-027	141.02	
303-390-028	141.02	
303-390-029	141.02	
303-390-030	141.02	
303-390-031	141.02	
303-390-032	141.02	
303-390-033	141.02	
303-390-034	141.02	
303-390-035	141.02	
303-390-036	141.02	
303-390-037	141.02	
303-390-038	141.02	
303-390-039	141.02	
303-390-040	141.02	
303-390-041	141.02	
303-390-042	141.02	
303-390-043	141.02	
303-390-044	141.02	
303-390-045	141.02	
303-390-046	141.02	
303-390-047	141.02	
303-401-001	141.02	
303-401-002	141.02	
303-401-003	141.02	
303-401-004	141.02	
303-401-005	141.02	
303-401-006	141.02	
303-401-007	141.02	
303-401-008	141.02	
303-401-009	141.02	
303-401-010	141.02	
303-401-011	141.02	
303-401-012	141.02	
303-401-013	141.02	
303-401-014	141.02	
303-401-015	141.02	
303-401-016	141.02	
303-401-017	141.02	
303-402-001	141.02	
303-402-002	141.02	
303-402-003	141.02	
303-402-004	141.02	
303-402-005	141.02	
303-402-006	141.02	
303-402-007	0.00	
303-402-008	141.02	
303-402-009	141.02	
303-402-010	141.02	
303-402-011	141.02	
303-402-012	141.02	
303-402-013	141.02	
303-402-014	141.02	
303-402-015	141.02	
303-402-016	141.02	

ASSESSOR'S PARCEL NUMBER	AMOUNT OF ASSESSMENT	ASSESSMENT AS MODIFIED
303-402-017	141.02	
303-402-018	141.02	
303-402-019	141.02	
303-402-020	141.02	
303-402-021	141.02	
303-402-022	141.02	
303-402-023	141.02	
303-402-024	141.02	
303-402-025	141.02	
303-402-026	141.02	
303-402-027	141.02	
303-402-028	141.02	
303-402-029	141.02	
303-402-030	141.02	
303-402-031	141.02	
303-402-032	141.02	
303-402-033	141.02	
303-402-034	141.02	
303-403-001	141.02	
303-403-002	141.02	
303-403-003	141.02	
303-403-004	141.02	
303-403-005	141.02	
303-403-006	141.02	
303-403-007	141.02	
303-403-008	141.02	
303-403-009	141.02	
303-403-010	141.02	
303-403-011	141.02	
303-403-012	141.02	
303-403-013	141.02	
303-403-014	141.02	
303-403-015	141.02	
303-403-016	141.02	
303-403-017	141.02	
303-403-018	141.02	
303-403-019	141.02	
303-403-020	141.02	
303-403-021	141.02	
303-403-022	141.02	
303-403-023	141.02	
303-403-024	141.02	
303-403-025	141.02	
303-403-026	141.02	
303-403-027	141.02	
303-403-028	141.02	
303-403-029	141.02	
303-403-030	141.02	
303-403-031	141.02	
303-403-032	141.02	
303-403-033	141.02	
303-403-034	141.02	
303-403-035	141.02	
303-403-036	141.02	
303-403-037	141.02	
303-403-038	141.02	
303-404-001	141.02	
303-404-002	141.02	
303-404-003	141.02	
303-404-004	141.02	

ASSESSOR'S PARCEL NUMBER	AMOUNT OF ASSESSMENT	ASSESSMENT AS MODIFIED
303-411-001	141.02	
303-411-002	141.02	
303-411-003	141.02	
303-411-004	141.02	
303-411-005	141.02	
303-411-006	141.02	
303-411-007	141.02	
303-411-008	141.02	
303-411-009	141.02	
303-411-010	141.02	
303-411-011	141.02	
303-411-012	141.02	
303-411-013	141.02	
303-411-014	141.02	
303-411-015	141.02	
303-411-016	141.02	
303-411-017	141.02	
303-411-018	141.02	
303-411-019	141.02	
303-411-020	141.02	
303-411-021	141.02	
303-411-022	141.02	
303-411-023	141.02	
303-411-024	141.02	
303-411-025	141.02	
303-411-026	141.02	
303-411-027	141.02	
303-411-028	141.02	
303-411-029	141.02	
303-412-001	141.02	
303-412-002	141.02	
303-412-003	141.02	
303-412-004	141.02	
303-412-005	141.02	
303-412-006	141.02	
303-412-007	141.02	
303-412-008	141.02	
303-412-009	141.02	
303-412-010	141.02	
303-412-011	141.02	
303-412-012	141.02	
303-412-013	141.02	
303-412-014	141.02	
303-412-015	141.02	
303-412-016	141.02	
303-412-017	141.02	
303-412-018	141.02	
303-412-019	141.02	
303-412-020	141.02	
303-412-021	141.02	
303-412-022	141.02	
303-412-023	141.02	
303-412-024	141.02	
303-412-025	141.02	
303-413-001	141.02	
303-413-002	141.02	
303-413-003	141.02	
303-413-004	141.02	
303-413-005	141.02	
303-413-006	141.02	

ASSESSOR'S PARCEL NUMBER	AMOUNT OF ASSESSMENT	ASSESSMENT AS MODIFIED
303-421-001	139.25	
303-421-002	139.25	
303-421-003	139.25	
303-421-004	139.25	
303-421-005	139.25	
303-421-006	139.25	
303-421-007	139.25	
303-421-008	139.25	
303-421-009	139.25	
303-421-010	139.25	
303-421-011	139.25	
303-421-012	139.25	
303-421-013	139.25	
303-421-014	139.25	
303-421-015	139.25	
303-421-016	139.25	
303-421-017	139.25	
303-421-018	139.25	
303-421-019	139.25	
303-421-020	139.25	
303-421-021	139.25	
303-421-022	139.25	
303-421-023	139.25	
303-421-024	139.25	
303-421-025	139.25	
303-421-026	139.25	
303-421-027	139.25	
303-421-028	139.25	
303-421-029	139.25	
303-421-030	139.25	
303-421-031	139.25	
303-421-032	139.25	
303-421-033	139.25	
303-422-001	139.25	
303-422-002	139.25	
303-422-003	139.25	
303-422-004	139.25	
303-423-001	139.25	
303-423-002	139.25	
303-423-003	139.25	
303-423-004	139.25	
303-423-005	139.25	
303-423-006	139.25	
303-423-007	139.25	
303-423-008	139.25	
303-423-009	139.25	
303-423-010	139.25	
303-423-011	139.25	
303-423-012	139.25	
303-423-013	139.25	
303-423-014	139.25	
303-423-015	139.25	
303-423-016	139.25	
303-423-017	139.25	
303-423-018	139.25	
303-423-019	139.25	
303-423-020	139.25	
303-423-021	139.25	
303-423-022	139.25	
303-423-023	139.25	

ASSESSOR'S PARCEL NUMBER	AMOUNT OF ASSESSMENT	ASSESSMENT AS MODIFIED
303-423-024	139.25	
303-423-025	139.25	
303-423-026	139.25	
303-423-027	139.25	
303-431-001	139.25	
303-431-002	139.25	
303-431-003	139.25	
303-431-004	139.25	
303-431-005	139.25	
303-431-006	139.25	
303-431-007	139.25	
303-431-008	139.25	
303-431-009	139.25	
303-431-010	139.25	
303-431-011	139.25	
303-431-012	139.25	
303-431-013	139.25	
303-431-014	139.25	
303-431-015	139.25	
303-431-016	139.25	
303-431-019	139.25	
303-431-020	139.25	
303-431-021	139.25	
303-431-022	139.25	
303-431-023	139.25	
303-431-024	139.25	
303-431-025	139.25	
303-431-026	139.25	
303-431-027	139.25	
303-431-028	139.25	
303-431-029	139.25	
303-431-030	139.25	
303-431-032	139.25	
303-431-033	139.25	
303-432-001	139.25	
303-432-002	139.25	
303-432-003	139.25	
303-432-004	139.25	
303-432-005	139.25	
303-432-006	139.25	
303-432-007	139.25	
303-432-008	139.25	
303-432-009	139.25	
303-432-010	139.25	
303-432-011	139.25	
303-432-012	139.25	
303-432-013	139.25	
303-432-014	139.25	
303-432-015	139.25	
303-432-016	139.25	
303-432-017	139.25	
303-432-018	139.25	
303-432-019	139.25	
303-432-020	139.25	
303-432-021	139.25	
303-432-022	139.25	
303-433-001	139.25	
303-433-002	139.25	
303-433-003	139.25	
303-433-004	139.25	



ASSESSOR'S PARCEL NUMBER	AMOUNT OF ASSESSMENT	ASSESSMENT AS MODIFIED
303-433-005	139.25	
303-433-006	139.25	
303-433-007	139.25	
303-433-008	139.25	
303-433-009	139.25	
303-433-010	139.25	
303-433-011	139.25	
303-433-012	139.25	
303-433-013	139.25	
303-433-014	139.25	
303-433-015	139.25	
303-433-016	139.25	
303-433-017	139.25	
303-433-018	139.25	
303-433-019	139.25	
303-433-020	139.25	
303-433-021	139.25	
303-433-022	139.25	
303-433-023	139.25	
303-433-024	139.25	
303-433-025	139.25	
303-433-026	139.25	
303-433-027	139.25	
303-433-028	139.25	
303-433-029	139.25	
303-433-030	139.25	
303-433-031	139.25	
303-433-032	139.25	
303-433-033	139.25	
303-433-034	139.25	
303-433-035	139.25	
303-433-036	139.25	
303-433-037	139.25	
303-433-038	139.25	
303-433-039	139.25	
303-433-040	139.25	
303-433-041	139.25	
303-433-042	139.25	
303-433-043	139.25	
303-433-044	139.25	
303-433-045	139.25	
303-433-046	139.25	
303-433-047	139.25	
303-433-048	139.25	
303-443-014	139.25	
303-443-015	139.25	
303-443-016	139.25	
303-443-017	139.25	
303-443-018	139.25	
303-443-019	139.25	
303-443-020	139.25	
303-443-021	139.25	
303-443-022	139.25	
303-443-023	139.25	
303-443-024	139.25	
303-443-025	139.25	
303-443-026	139.25	
303-443-027	139.25	
303-443-028	139.25	
303-443-029	139.25	

ASSESSOR'S PARCEL NUMBER	AMOUNT OF ASSESSMENT	ASSESSMENT AS MODIFIED
303-443-030	139.25	
303-443-031	139.25	
303-443-032	139.25	
303-443-033	139.25	
303-443-034	139.25	
303-443-035	139.25	
303-443-036	139.25	
303-443-037	139.25	
303-443-038	139.25	
303-443-039	139.25	
303-443-040	139.25	
303-443-041	139.25	
303-443-042	139.25	
303-443-046	139.25	
303-443-047	139.25	
303-443-048	139.25	
303-443-049	139.25	
303-443-050	139.25	
303-443-051	139.25	
303-443-052	139.25	
303-443-053	139.25	
303-443-054	139.25	
303-443-055	139.25	
303-443-056	139.25	
303-443-057	139.25	
303-444-001	139.25	
303-444-002	139.25	
303-444-003	139.25	
303-444-004	139.25	
303-444-005	139.25	
303-444-006	139.25	
303-444-007	139.25	
303-444-008	139.25	
303-444-009	139.25	
303-444-010	139.25	
303-454-001	139.25	
303-454-002	139.25	
303-454-003	139.25	
303-454-004	139.25	
303-454-005	139.25	
303-454-006	139.25	
303-454-007	139.25	
303-455-001	139.25	
303-455-002	139.25	
303-455-003	139.25	
303-455-004	139.25	
303-455-005	139.25	
303-455-006	139.25	
303-455-007	139.25	
303-455-008	139.25	
303-455-009	139.25	
303-455-010	139.25	
303-455-011	139.25	
303-455-012	139.25	
303-455-013	139.25	
303-455-014	139.25	
303-455-015	139.25	
303-455-016	139.25	
303-455-017	139.25	
303-455-018	139.25	

ASSESSOR'S PARCEL NUMBER	AMOUNT OF ASSESSMENT	ASSESSMENT AS MODIFIED
303-455-019	139.25	
303-455-020	139.25	
303-455-021	139.25	
303-455-022	139.25	
303-455-023	139.25	
303-455-024	139.25	
303-455-025	139.25	
303-455-026	139.25	
303-455-027	139.25	
303-455-028	139.25	
303-455-029	139.25	
303-455-030	139.25	
303-455-031	139.25	
303-455-032	139.25	
303-455-033	139.25	
303-455-034	139.25	
303-455-035	139.25	
303-456-001	139.25	
303-456-002	139.25	
303-456-003	139.25	
303-456-004	139.25	
303-456-005	139.25	
303-456-006	139.25	
303-456-007	139.25	
303-456-008	139.25	
303-456-009	139.25	
303-456-010	139.25	
303-456-011	139.25	
303-456-012	139.25	
303-456-013	139.25	
303-456-014	139.25	
303-456-015	139.25	
303-456-016	139.25	
303-456-017	139.25	
303-456-018	139.25	
303-456-019	139.25	
303-456-020	139.25	
303-456-021	139.25	
303-456-022	139.25	
303-456-023	139.25	
303-456-024	139.25	
303-456-025	139.25	
303-456-026	139.25	
303-456-028	139.25	
303-456-029	139.25	
303-457-001	139.25	
303-457-002	139.25	
303-457-003	139.25	
303-457-004	139.25	
303-457-005	139.25	
303-457-006	139.25	
303-457-007	139.25	
303-457-009	139.25	
303-461-001	139.25	
303-461-002	139.25	
303-461-003	139.25	
303-461-004	139.25	
303-461-005	139.25	
303-461-006	139.25	
303-461-007	139.25	

ASSESSOR'S PARCEL NUMBER	AMOUNT OF ASSESSMENT	ASSESSMENT AS MODIFIED
303-461-008	139.25	
303-461-009	139.25	
303-461-010	139.25	
303-461-011	139.25	
303-461-012	139.25	
303-461-013	139.25	
303-461-014	139.25	
303-461-015	139.25	
303-461-016	139.25	
303-461-017	139.25	
303-461-018	139.25	
303-461-019	139.25	
303-461-020	139.25	
303-461-021	139.25	
303-461-022	139.25	
303-461-023	139.25	
303-461-024	139.25	
303-461-025	139.25	
303-461-026	139.25	
303-461-027	139.25	
303-461-028	139.25	
303-461-029	139.25	
303-461-030	0.00	
303-462-001	139.25	
303-462-002	139.25	
303-462-003	139.25	
303-462-004	139.25	
303-462-005	139.25	
303-462-006	139.25	
303-462-007	139.25	
303-462-008	139.25	
303-462-009	139.25	
303-462-010	139.25	
303-462-011	139.25	
303-462-012	139.25	
303-462-013	139.25	
303-462-014	139.25	
303-462-015	139.25	
303-462-016	139.25	
303-462-017	139.25	
303-462-018	139.25	
303-462-019	139.25	
303-462-020	139.25	
303-462-021	139.25	
303-462-022	139.25	
303-462-023	139.25	
303-471-001	139.25	
303-471-002	139.25	
303-471-003	139.25	
303-471-004	139.25	
303-471-005	139.25	
303-471-006	139.25	
303-471-007	139.25	
303-471-008	139.25	
303-471-009	139.25	
303-471-010	139.25	
303-471-011	139.25	
303-471-012	139.25	
303-471-013	139.25	
303-471-014	139.25	

ASSESSOR'S PARCEL NUMBER	AMOUNT OF ASSESSMENT	ASSESSMENT AS MODIFIED
303-471-015	0.00	
303-472-001	139.25	
303-472-002	139.25	
303-472-003	139.25	
303-472-004	139.25	
303-472-005	139.25	
303-472-006	139.25	
303-472-007	139.25	
303-472-008	139.25	
303-472-009	139.25	
303-472-010	139.25	
303-472-011	139.25	
303-472-012	139.25	
303-472-013	139.25	
303-472-014	0.00	
303-481-001	139.25	
303-481-002	139.25	
303-481-003	139.25	
303-481-004	139.25	
303-481-005	0.00	
303-482-001	139.25	
303-482-002	139.25	
303-482-003	139.25	
303-482-004	139.25	
303-482-005	139.25	
303-482-006	139.25	
303-482-007	139.25	
303-482-008	139.25	
303-482-009	139.25	
303-482-010	139.25	
303-482-011	139.25	
303-482-012	139.25	
303-482-013	139.25	
303-482-014	139.25	
303-482-015	139.25	
303-482-016	139.25	
303-482-017	139.25	
303-482-018	139.25	
303-482-019	139.25	
303-482-020	139.25	
303-482-021	139.25	
303-482-022	139.25	
303-482-023	139.25	
303-482-024	139.25	
303-482-025	139.25	
303-482-026	139.25	
303-482-027	139.25	
303-482-028	139.25	
303-482-029	139.25	
303-482-030	139.25	
303-482-031	139.25	
303-482-032	139.25	
303-482-033	139.25	
303-482-034	139.25	
303-482-035	139.25	
303-482-036	139.25	
303-483-001	139.25	
303-483-002	139.25	
303-483-003	139.25	
303-483-004	139.25	

ASSESSOR'S PARCEL NUMBER	AMOUNT OF ASSESSMENT	ASSESSMENT AS MODIFIED
303-483-005	139.25	
303-483-006	139.25	
303-483-007	139.25	
303-483-008	139.25	
303-483-009	139.25	
303-483-010	139.25	
303-483-011	139.25	
303-483-012	139.25	
303-483-013	139.25	
303-483-014	139.25	
303-483-015	139.25	
303-483-016	139.25	
303-483-017	139.25	
303-483-018	139.25	
303-483-019	139.25	
303-483-020	139.25	
303-483-021	139.25	
303-483-022	139.25	
303-483-023	139.25	
303-483-024	139.25	
303-483-025	139.25	
303-483-026	139.25	
303-483-027	139.25	
303-483-028	0.00	
303-491-001	139.25	
303-491-002	139.25	
303-491-003	139.25	
303-491-004	139.25	
303-491-005	139.25	
303-491-006	139.25	
303-491-007	139.25	
303-491-008	139.25	
303-491-009	139.25	
303-491-010	139.25	
303-491-011	139.25	
303-491-012	139.25	
303-491-013	139.25	
303-491-014	139.25	
303-491-015	139.25	
303-491-016	139.25	
303-491-017	139.25	
303-491-018	139.25	
303-491-019	139.25	
303-491-020	0.00	
303-492-001	139.25	
303-492-002	139.25	
303-492-003	139.25	
303-492-004	139.25	
303-492-005	139.25	
303-492-006	139.25	
303-492-007	139.25	
303-492-008	139.25	
303-492-009	139.25	
303-492-010	139.25	
303-492-011	139.25	
303-492-012	139.25	
303-492-013	139.25	
303-492-014	139.25	
303-492-015	139.25	
303-492-016	139.25	

ASSESSOR'S PARCEL NUMBER	AMOUNT OF ASSESSMENT	ASSESSMENT AS MODIFIED
303-492-017	139.25	
303-492-018	139.25	
303-492-019	139.25	
303-492-020	139.25	
303-492-021	139.25	
303-492-022	139.25	
303-493-001	139.25	
303-493-002	139.25	
303-493-003	139.25	
303-493-004	139.25	
303-493-005	139.25	
303-493-006	139.25	
303-493-007	139.25	
303-493-008	139.25	
303-493-009	139.25	
303-493-010	139.25	
303-493-011	139.25	
303-493-012	139.25	
303-493-013	139.25	
303-493-014	139.25	
303-493-015	139.25	
303-493-016	139.25	
303-493-017	139.25	
303-493-018	139.25	
303-493-019	139.25	
303-493-020	139.25	
303-493-021	139.25	
303-493-022	139.25	
303-493-023	139.25	
303-493-024	139.25	
303-493-025	139.25	
303-493-026	139.25	
303-493-027	139.25	
303-493-028	139.25	
303-493-029	139.25	
303-493-030	139.25	
303-493-031	139.25	
303-493-032	139.25	
303-493-033	139.25	
303-493-034	139.25	
303-493-035	139.25	
303-493-036	139.25	
303-493-037	139.25	
303-493-038	139.25	
303-493-039	139.25	
303-493-040	139.25	
303-493-041	139.25	
303-493-042	139.25	
303-493-043	139.25	
303-493-044	139.25	
303-493-045	139.25	
303-493-046	139.25	
303-493-047	139.25	
303-520-001	170.36	
303-520-002	170.36	
303-520-003	170.36	
303-520-004	170.36	
303-520-005	170.36	
303-521-001	170.36	
303-521-002	170.36	

ASSESSOR'S PARCEL NUMBER	AMOUNT OF ASSESSMENT	ASSESSMENT AS MODIFIED
303-521-003	170.36	
303-521-010	170.36	
303-521-011	170.36	
303-521-012	170.36	
303-521-016	170.36	
303-521-017	170.36	
303-521-018	170.36	
303-521-019	170.36	
303-521-020	170.36	
303-521-021	170.36	
303-521-023	170.36	
303-521-024	170.36	
303-521-025	170.36	
303-522-001	170.36	
303-522-002	170.36	
303-522-003	170.36	
303-522-004	170.36	
303-522-005	170.36	
303-522-006	170.36	
303-531-004	170.36	
303-531-005	170.36	
303-531-006	170.36	
303-532-003	170.36	
303-532-004	170.36	
303-533-001	170.36	
303-533-002	170.36	
303-533-003	170.36	
303-533-004	170.36	
303-533-005	170.36	
303-533-006	170.36	
303-533-007	170.36	
303-533-008	170.36	
303-533-009	170.36	
303-533-010	170.36	
303-533-011	170.36	
303-533-012	170.36	
303-533-013	170.36	
303-533-014	170.36	
303-534-001	170.36	
303-534-002	170.36	
303-534-003	170.36	
303-534-004	170.36	
303-534-005	170.36	
303-541-007	170.36	
303-541-008	170.36	
303-541-009	170.36	
303-541-010	170.36	
303-541-011	170.36	
303-541-012	170.36	
303-541-013	170.36	
303-541-014	170.36	
303-541-015	170.36	
303-541-016	170.36	
303-541-017	170.36	
303-542-001	170.36	
303-542-002	170.36	
303-542-003	170.36	
303-542-004	170.36	
303-542-005	170.36	
303-543-001	170.36	



ASSESSOR'S PARCEL NUMBER	AMOUNT OF ASSESSMENT	ASSESSMENT AS MODIFIED
303-543-002	170.36	
303-550-001	199.67	
303-550-002	199.67	
303-550-003	199.67	
303-550-004	199.67	
303-550-005	199.67	
303-550-006	199.67	
303-550-007	199.67	
303-550-008	199.67	
303-550-009	199.67	
303-550-010	199.67	
303-550-011	199.67	
303-550-012	199.67	
303-550-013	199.67	
303-550-014	199.67	
303-550-015	199.67	
303-550-016	199.67	
303-550-017	199.67	
303-550-018	199.67	
303-550-019	199.67	
303-550-020	199.67	
303-550-021	199.67	
303-550-022	199.67	
303-551-001	199.67	
303-551-002	199.67	
303-551-003	199.67	
303-551-004	199.67	
303-551-005	199.67	
303-551-006	199.67	
303-551-007	199.67	
303-551-008	199.67	
303-551-009	199.67	
303-551-010	199.67	
303-551-011	199.67	
303-551-012	199.67	
303-551-013	199.67	
303-551-014	199.67	
303-551-015	199.67	
303-551-016	199.67	
303-551-017	199.67	
303-551-018	199.67	
303-551-019	199.67	
303-551-020	199.67	
303-551-021	199.67	
303-551-022	199.67	
303-552-001	199.67	
303-552-002	199.67	
303-552-003	199.67	
303-552-004	199.67	
303-552-005	199.67	
303-552-006	199.67	
303-552-007	199.67	
303-552-008	199.67	
303-552-009	199.67	
303-552-010	199.67	
303-552-011	199.67	
303-552-012	199.67	
303-553-001	199.67	
303-553-002	199.67	
303-553-003	199.67	

ASSESSOR'S PARCEL NUMBER	AMOUNT OF ASSESSMENT	ASSESSMENT AS MODIFIED
303-553-004	199.67	
303-553-005	199.67	
303-553-006	199.67	
303-553-007	199.67	
303-553-008	199.67	
303-553-009	199.67	
303-553-010	199.67	
303-553-011	199.67	
303-553-012	199.67	
303-553-013	199.67	
303-553-014	199.67	
303-553-015	199.67	
303-553-016	199.67	
303-553-017	199.67	
303-553-018	199.67	
303-553-019	199.67	
303-553-020	199.67	
303-553-021	199.67	
303-553-022	199.67	
303-553-023	199.67	
303-553-024	199.67	
303-553-025	199.67	
303-553-026	199.67	
303-553-027	199.67	
303-553-028	199.67	
303-553-029	199.67	
303-554-001	199.67	
303-554-002	199.67	
303-554-003	199.67	
303-554-004	199.67	
303-554-005	199.67	
303-554-006	199.67	
303-554-007	199.67	
303-554-008	199.67	
303-560-001	199.67	
303-560-002	199.67	
303-560-003	199.67	
303-560-004	199.67	
303-560-005	199.67	
303-560-006	199.67	
303-560-007	199.67	
303-560-008	199.67	
303-560-009	199.67	
303-560-010	199.67	
303-560-011	199.67	
303-560-012	199.67	
303-560-013	199.67	
303-560-014	199.67	
303-560-015	199.67	
303-560-016	199.67	
303-560-017	199.67	
303-560-018	199.67	
303-560-019	199.67	
303-560-020	199.67	
303-560-021	199.67	
303-560-022	199.67	
303-561-001	199.67	
303-561-002	199.67	
303-561-003	199.67	
303-561-004	199.67	

ASSESSOR'S PARCEL NUMBER	AMOUNT OF ASSESSMENT	ASSESSMENT AS MODIFIED
303-561-005	199.67	
303-561-006	199.67	
303-561-007	199.67	
303-561-008	199.67	
303-561-009	199.67	
303-561-010	199.67	
303-561-011	199.67	
303-561-012	199.67	
303-561-013	199.67	
303-561-014	199.67	
303-561-015	199.67	
303-561-016	199.67	
303-561-017	199.67	
303-561-018	199.67	
303-562-001	199.67	
303-562-002	199.67	
303-562-003	199.67	
303-562-004	199.67	
303-562-005	199.67	
303-562-006	199.67	
303-562-007	199.67	
303-562-008	199.67	
303-562-009	199.67	
303-562-010	199.67	
303-562-011	199.67	
303-562-012	199.67	
303-562-013	199.67	
303-562-014	199.67	
303-562-015	199.67	
303-562-016	199.67	
303-562-017	199.67	
303-562-018	199.67	
303-563-001	199.67	
303-563-002	199.67	
303-563-003	199.67	
303-563-004	199.67	
303-563-005	199.67	
303-563-006	199.67	
303-563-007	199.67	
303-563-008	199.67	
303-563-009	199.67	
303-563-010	199.67	
303-563-011	199.67	
303-563-012	199.67	
303-563-013	199.67	
303-570-001	199.67	
303-570-002	199.67	
303-570-003	199.67	
303-570-004	199.67	
303-570-005	199.67	
303-570-006	199.67	
303-570-007	199.67	
303-570-008	199.67	
303-570-009	199.67	
303-570-010	199.67	
303-570-011	199.67	
303-570-012	199.67	
303-570-013	199.67	
303-570-014	199.67	
303-570-015	199.67	

ASSESSOR'S PARCEL NUMBER	AMOUNT OF ASSESSMENT	ASSESSMENT AS MODIFIED
303-570-016	199.67	
303-570-017	199.67	
303-570-018	199.67	
303-570-019	199.67	
303-570-020	199.67	
303-570-021	199.67	
303-570-022	199.67	
303-570-023	199.67	
303-570-024	199.67	
303-570-025	199.67	
303-570-026	199.67	
303-570-027	199.67	
303-570-028	199.67	
303-570-029	199.67	
303-570-030	199.67	
303-570-031	199.67	
303-570-032	199.67	
303-570-033	199.67	
303-570-034	199.67	
303-570-035	199.67	
303-570-036	199.67	
303-570-037	199.67	
303-570-038	199.67	
303-570-039	199.67	
303-570-040	199.67	
303-571-001	199.67	
303-571-002	199.67	
303-571-003	199.67	
303-571-004	199.67	
303-571-005	199.67	
303-571-006	199.67	
303-571-007	199.67	
303-571-008	199.67	
303-571-009	199.67	
303-571-010	199.67	
303-571-011	199.67	
303-572-001	199.67	
303-572-002	199.67	
303-572-003	199.67	
303-572-004	199.67	
303-572-005	199.67	
303-572-006	199.67	
303-572-007	199.67	
303-572-008	199.67	
303-572-009	199.67	
303-572-010	199.67	
303-573-001	199.67	
303-573-002	199.67	
303-573-003	199.67	
303-573-004	199.67	
303-573-005	199.67	
303-573-006	199.67	
303-573-007	199.67	
303-573-008	199.67	
303-573-009	199.67	
303-573-010	199.67	
303-573-011	199.67	
303-573-012	199.67	
303-573-013	199.67	
303-573-014	199.67	

ASSESSOR'S PARCEL NUMBER	AMOUNT OF ASSESSMENT	ASSESSMENT AS MODIFIED
303-573-015	199.67	
303-573-016	199.67	
303-573-017	199.67	
303-573-018	199.67	
303-573-019	199.67	
303-580-001	199.67	
303-580-002	199.67	
303-580-003	199.67	
303-580-004	199.67	
303-580-005	199.67	
303-580-006	199.67	
303-580-007	199.67	
303-580-008	199.67	
303-580-009	199.67	
303-580-010	199.67	
303-580-011	199.67	
303-580-012	199.67	
303-580-013	199.67	
303-580-014	199.67	
303-580-015	199.67	
303-580-016	199.67	
303-580-017	199.67	
303-580-018	199.67	
303-580-019	199.67	
303-580-020	199.67	
303-580-021	199.67	
303-580-022	199.67	
303-580-023	199.67	
303-580-024	199.67	
303-580-025	199.67	
303-580-026	199.67	
303-580-027	199.67	
303-580-028	199.67	
303-580-029	199.67	
303-580-030	199.67	
303-580-031	199.67	
303-581-001	199.67	
303-581-002	199.67	
303-581-003	199.67	
303-581-004	199.67	
303-581-005	199.67	
303-581-006	199.67	
303-581-007	199.67	
303-581-008	199.67	
303-581-009	199.67	
303-581-010	199.67	
303-581-011	199.67	
303-581-012	199.67	
303-581-013	199.67	
303-581-014	199.67	
303-582-001	199.67	
303-582-002	199.67	
303-582-003	199.67	
303-582-004	199.67	
303-582-005	199.67	
303-582-006	199.67	
303-582-007	199.67	
303-582-008	199.67	
303-582-009	199.67	
303-582-010	199.67	

ASSESSOR'S PARCEL NUMBER	AMOUNT OF ASSESSMENT	ASSESSMENT AS MODIFIED
303-582-011	199.67	
303-583-001	199.67	
303-583-002	199.67	
303-583-003	199.67	
303-583-004	199.67	
303-583-005	199.67	
303-583-006	199.67	
303-583-007	199.67	
303-583-008	199.67	
303-583-009	199.67	
303-583-010	199.67	
303-583-011	199.67	
303-583-012	199.67	
303-583-013	199.67	
303-583-014	199.67	
303-583-015	199.67	
303-583-016	199.67	
303-583-017	199.67	
303-583-018	199.67	
303-583-019	199.67	
303-583-020	199.67	
303-583-021	199.67	
303-583-022	199.67	
303-583-023	199.67	
303-583-024	199.67	
303-583-025	199.67	
303-583-026	199.67	
303-583-027	199.67	
303-583-028	199.67	
303-584-001	199.67	
303-584-002	199.67	
303-584-003	199.67	
303-584-004	199.67	
303-584-005	199.67	
303-584-006	199.67	
303-584-007	199.67	
303-584-008	199.67	
303-584-009	199.67	
303-584-010	199.67	
303-590-001	199.67	
303-590-002	199.67	
303-590-003	199.67	
303-590-004	199.67	
303-590-005	199.67	
303-590-006	199.67	
303-590-007	199.67	
303-590-008	199.67	
303-590-009	199.67	
303-590-010	199.67	
303-590-011	199.67	
303-590-012	199.67	
303-590-013	199.67	
303-590-014	199.67	
303-590-015	199.67	
303-590-016	199.67	
303-590-017	199.67	
303-590-018	199.67	
303-590-019	199.67	
303-590-020	199.67	
303-590-021	199.67	

ASSESSOR'S PARCEL NUMBER	AMOUNT OF ASSESSMENT	ASSESSMENT AS MODIFIED
303-590-022	199.67	
303-590-023	199.67	
303-590-024	199.67	
303-590-025	199.67	
303-590-026	199.67	
303-590-027	199.67	
303-590-028	199.67	
303-590-029	199.67	
303-590-030	199.67	
303-590-031	199.67	
303-590-032	199.67	
303-590-033	199.67	
303-590-034	199.67	
303-590-035	199.67	
303-590-036	199.67	
303-590-037	199.67	
303-590-038	199.67	
303-590-039	199.67	
303-590-040	199.67	
303-590-041	199.67	
303-590-042	199.67	
303-590-043	199.67	
303-590-044	199.67	
303-591-001	199.67	
303-591-002	199.67	
303-591-003	199.67	
303-591-004	199.67	
303-592-001	199.67	
303-592-002	199.67	
303-592-003	199.67	
303-592-004	199.67	
303-592-005	199.67	
303-592-006	199.67	
303-592-007	199.67	
303-592-008	199.67	
303-592-009	199.67	
303-592-010	199.67	
303-600-001	199.67	
303-600-002	199.67	
303-600-003	199.67	
303-600-004	199.67	
303-600-005	199.67	
303-600-006	199.67	
303-600-007	199.67	
303-600-008	199.67	
303-600-009	199.67	
303-600-010	199.67	
303-600-011	199.67	
303-600-012	199.67	
303-600-013	199.67	
303-600-014	199.67	
303-600-015	199.67	
303-600-016	199.67	
303-600-017	199.67	
303-600-018	199.67	
303-600-019	199.67	
303-600-020	199.67	
303-600-021	199.67	
303-600-022	199.67	
303-600-023	199.67	

	I	II
ASSESSOR'S PARCEL NUMBER	AMOUNT OF ASSESSMENT	ASSESSMENT AS MODIFIED
303-600-024	199.67	
303-600-025	199.67	
303-600-026	199.67	
303-600-027	199.67	
303-600-028	199.67	
303-600-029	199.67	
303-600-030	199.67	
303-600-031	199.67	
303-600-032	199.67	
303-600-033	199.67	
303-600-034	199.67	
303-600-035	199.67	
303-600-036	199.67	
303-600-037	199.67	
303-600-038	199.67	
303-600-039	199.67	
303-601-001	199.67	
303-601-002	199.67	
303-601-003	199.67	
303-601-004	199.67	
303-601-005	199.67	
303-601-006	199.67	
303-601-007	199.67	
303-601-008	199.67	
303-601-009	199.67	
303-601-010	199.67	
303-601-011	199.67	
303-601-012	199.67	
303-602-001	199.67	
303-602-002	199.67	
303-602-003	199.67	
303-602-004	199.67	
303-602-005	199.67	
303-602-006	199.67	
303-602-007	199.67	
303-602-008	199.67	
303-602-009	199.67	
303-602-010	199.67	
303-602-011	199.67	
303-602-012	199.67	
303-602-013	199.67	
303-602-014	199.67	
303-602-015	199.67	
303-602-016	199.67	
303-602-017	199.67	
303-602-018	199.67	
303-602-019	199.67	
303-602-020	199.67	
303-602-021	199.67	
303-602-022	199.67	
303-602-023	199.67	
303-602-024	199.67	
303-602-025	199.67	
303-602-026	199.67	
303-602-027	199.67	
303-602-028	199.67	
303-602-029	199.67	
303-602-030	199.67	
303-602-031	199.67	
303-602-032	199.67	



ASSESSOR'S PARCEL NUMBER	AMOUNT OF ASSESSMENT	ASSESSMENT AS MODIFIED
303-602-033	199.67	
303-602-034	199.67	
303-602-035	199.67	
303-602-036	199.67	
303-602-037	199.67	
303-602-038	199.67	
303-602-039	199.67	
303-602-040	199.67	
303-602-041	199.67	
303-602-042	199.67	
303-602-043	199.67	
303-602-044	199.67	
303-602-045	199.67	
303-602-046	199.67	
303-602-047	199.67	
303-610-001	170.36	
303-610-002	170.36	
303-610-003	170.36	
303-610-004	170.36	
303-610-005	170.36	
303-610-006	170.36	
303-610-007	170.36	
303-610-008	170.36	
303-610-009	170.36	
303-610-010	170.36	
303-610-011	170.36	
303-610-012	170.36	
303-610-013	170.36	
303-611-001	170.36	
303-611-002	170.36	
303-611-003	170.36	
303-620-001	170.36	
303-620-002	170.36	
303-620-003	170.36	
303-620-004	170.36	
303-620-005	170.36	
303-620-006	170.36	
303-620-007	170.36	
303-620-008	170.36	
303-620-009	170.36	
303-621-001	170.36	
303-621-002	170.36	
303-621-003	170.36	
303-621-004	170.36	
303-621-005	170.36	
303-621-006	170.36	
303-621-007	170.36	
303-621-008	170.36	
303-621-009	170.36	
303-621-010	170.36	
303-621-011	170.36	
303-621-012	170.36	
303-621-013	170.36	
303-621-014	170.36	
303-621-015	170.36	
303-621-016	170.36	
303-621-017	170.36	
303-621-018	170.36	
303-621-019	170.36	
303-621-020	170.36	

ASSESSOR'S PARCEL NUMBER	AMOUNT OF ASSESSMENT	ASSESSMENT AS MODIFIED
303-621-021	170.36	
303-621-022	170.36	
303-621-023	170.36	
303-621-024	170.36	
303-621-025	170.36	
303-621-026	170.36	
303-621-027	170.36	
303-621-028	170.36	
303-621-029	170.36	
303-621-030	170.36	
303-621-031	170.36	
303-621-032	170.36	
303-621-033	170.36	
303-621-034	170.36	
303-621-035	170.36	
303-621-036	170.36	
303-621-037	170.36	
303-621-038	170.36	
303-621-039	170.36	
303-621-040	170.36	
303-621-041	170.36	
303-621-042	170.36	
303-621-043	170.36	
303-621-044	170.36	
303-621-045	170.36	
303-621-046	170.36	
303-621-047	170.36	
303-621-048	170.36	
303-621-049	170.36	
303-621-050	170.36	
303-621-051	170.36	
303-621-052	170.36	
303-622-001	170.36	
303-622-002	170.36	
303-622-003	170.36	
303-622-004	170.36	
303-622-005	170.36	
303-622-006	170.36	
303-622-007	170.36	
303-622-008	170.36	
303-622-009	170.36	
303-622-010	170.36	
303-622-011	170.36	
303-622-012	170.36	
303-630-001	170.36	
303-630-002	170.36	
303-630-003	170.36	
303-630-004	170.36	
303-630-005	170.36	
303-630-006	170.36	
303-630-007	170.36	
303-630-008	170.36	
303-631-001	170.36	
303-631-002	170.36	
303-631-003	170.36	
303-631-004	170.36	
303-631-005	170.36	
303-631-006	170.36	
303-631-007	170.36	
303-631-008	170.36	

ASSESSOR'S PARCEL NUMBER	AMOUNT OF ASSESSMENT	ASSESSMENT AS MODIFIED
303-631-009	170.36	
303-631-010	170.36	
303-631-011	170.36	
303-631-012	170.36	
303-631-013	170.36	
303-631-014	170.36	
303-632-001	170.36	
303-632-002	170.36	
303-632-003	170.36	
303-632-004	170.36	
303-632-005	170.36	
303-632-006	170.36	
303-632-007	170.36	
303-632-008	170.36	
303-632-009	170.36	
303-632-010	170.36	
303-632-011	170.36	
303-632-012	170.36	
303-632-013	170.36	
303-632-014	170.36	
303-632-015	170.36	
303-632-016	170.36	
303-632-017	170.36	
303-632-018	170.36	
303-632-019	170.36	
303-632-020	170.36	
303-632-021	170.36	
303-632-022	170.36	
303-632-023	170.36	
303-632-024	170.36	
303-632-025	170.36	
303-632-026	170.36	
303-632-027	170.36	
303-632-028	170.36	
303-632-029	170.36	
303-632-030	170.36	
303-632-031	170.36	
303-632-032	170.36	
303-632-033	170.36	
303-632-034	170.36	
303-632-035	170.36	
303-632-036	170.36	
303-632-037	170.36	
303-632-038	170.36	
303-632-039	170.36	
303-632-040	170.36	
303-632-041	170.36	
303-632-042	170.36	
303-632-043	170.36	
303-632-044	170.36	
303-632-045	170.36	
303-632-046	170.36	
303-632-047	170.36	
303-632-048	170.36	
303-632-049	170.36	
303-632-050	170.36	
303-632-051	170.36	
303-640-001	170.36	
303-640-002	170.36	
303-640-003	170.36	

ASSESSOR'S PARCEL NUMBER	AMOUNT OF ASSESSMENT	ASSESSMENT AS MODIFIED
303-640-004	170.36	
303-640-005	170.36	
303-640-006	170.36	
303-640-007	170.36	
303-640-008	170.36	
303-640-009	170.36	
303-640-010	170.36	
303-640-011	170.36	
303-640-012	170.36	
303-640-013	170.36	
303-640-014	170.36	
303-640-015	170.36	
303-640-016	170.36	
303-640-017	170.36	
303-640-018	170.36	
303-640-019	170.36	
303-640-020	170.36	
303-640-021	170.36	
303-640-022	170.36	
303-641-001	170.36	
303-641-002	170.36	
303-641-003	170.36	
303-641-004	170.36	
303-641-005	170.36	
303-641-006	170.36	
303-642-001	170.36	
303-642-002	170.36	
303-642-003	170.36	
303-642-004	170.36	
303-642-005	170.36	
303-642-006	170.36	
303-642-007	170.36	
303-642-008	170.36	
303-642-009	170.36	
303-642-010	170.36	
303-642-011	170.36	
303-642-012	170.36	
303-642-013	170.36	
303-642-014	170.36	
303-642-015	170.36	
303-642-016	170.36	
303-642-017	170.36	
303-642-018	170.36	
303-642-019	170.36	
303-642-020	170.36	
303-642-021	170.36	
303-642-022	170.36	
303-642-023	170.36	
303-642-024	170.36	
303-642-025	170.36	
303-642-026	170.36	
303-642-027	170.36	
303-642-028	170.36	
303-642-029	170.36	
303-642-030	170.36	
303-642-031	170.36	
303-642-032	170.36	
303-642-033	170.36	
303-642-034	170.36	
303-642-035	170.36	

ASSESSOR'S PARCEL NUMBER	AMOUNT OF ASSESSMENT	ASSESSMENT AS MODIFIED
303-642-036	170.36	
303-642-037	170.36	
303-642-038	170.36	
303-642-039	170.36	
303-642-040	170.36	
303-642-041	170.36	
303-642-042	170.36	
303-642-043	170.36	
303-642-044	170.36	
303-642-045	170.36	
303-642-046	170.36	
303-642-047	170.36	
303-642-048	170.36	
303-642-049	170.36	
303-642-050	170.36	
303-642-051	170.36	
303-642-052	170.36	
303-642-053	170.36	
303-642-054	170.36	
303-642-055	170.36	
303-642-056	170.36	
303-642-057	170.36	
303-642-058	170.36	
303-642-059	170.36	
303-642-060	170.36	
303-642-061	170.36	
303-642-062	170.36	
303-642-063	170.36	
303-642-064	170.36	
303-650-001	341.29	
303-650-002	341.29	
303-650-003	341.29	
303-650-004	341.29	
303-650-005	341.29	
303-650-006	341.29	
303-650-007	341.29	
303-650-008	341.29	
303-650-009	341.29	
303-650-010	341.29	
303-651-001	341.29	
303-651-002	341.29	
303-651-003	341.29	
303-651-004	341.29	
303-651-005	341.29	
303-651-006	341.29	
303-651-007	341.29	
303-651-008	341.29	
303-651-009	341.29	
303-651-010	341.29	
303-651-011	341.29	
303-651-012	341.29	
303-651-013	341.29	
303-651-014	341.29	
303-651-015	341.29	
303-651-016	341.29	
303-651-017	341.29	
303-651-018	341.29	
303-652-001	341.29	
303-652-002	341.29	
303-652-003	341.29	

ASSESSOR'S PARCEL NUMBER	AMOUNT OF ASSESSMENT	ASSESSMENT AS MODIFIED
303-652-004	341.29	
303-652-005	341.29	
303-652-006	341.29	
303-652-007	341.29	
303-652-008	341.29	
303-652-009	341.29	
303-652-010	341.29	
303-652-011	341.29	
303-652-012	341.29	
303-652-013	341.29	
303-652-014	341.29	
303-652-015	341.29	
303-652-016	341.29	
303-652-017	341.29	
303-652-018	341.29	
303-652-019	341.29	
303-652-020	341.29	
303-652-021	341.29	
303-652-022	341.29	
303-652-023	341.29	
303-652-024	341.29	
303-652-025	341.29	
303-652-026	341.29	
303-652-027	341.29	
303-652-028	341.29	
303-652-029	341.29	
303-652-030	341.29	
303-653-001	341.29	
303-653-002	341.29	
303-653-003	341.29	
303-653-004	341.29	
303-653-005	341.29	
303-653-006	341.29	
303-653-007	341.29	
303-653-008	341.29	
303-653-009	341.29	
303-653-010	341.29	
303-653-011	341.29	
303-653-012	341.29	
303-653-013	341.29	
303-660-001	341.29	
303-660-002	341.29	
303-660-003	341.29	
303-660-004	341.29	
303-660-005	341.29	
303-660-006	341.29	
303-660-007	341.29	
303-660-008	341.29	
303-660-009	341.29	
303-660-010	341.29	
303-660-011	341.29	
303-660-012	341.29	
303-660-013	341.29	
303-661-001	341.29	
303-661-002	341.29	
303-661-003	341.29	
303-661-004	341.29	
303-661-005	341.29	
303-661-006	341.29	
303-661-007	341.29	

ASSESSOR'S PARCEL NUMBER	AMOUNT OF ASSESSMENT	ASSESSMENT AS MODIFIED
303-661-008	341.29	
303-661-009	341.29	
303-661-010	341.29	
303-661-011	341.29	
303-661-012	341.29	
303-661-013	341.29	
303-661-014	341.29	
303-661-015	341.29	
303-661-016	341.29	
303-661-017	341.29	
303-661-018	341.29	
303-662-001	341.29	
303-662-002	341.29	
303-662-003	341.29	
303-662-004	341.29	
303-662-005	341.29	
303-662-006	341.29	
303-662-007	341.29	
303-662-008	341.29	
303-662-009	341.29	
303-662-010	341.29	
303-662-011	341.29	
303-662-012	341.29	
303-662-013	341.29	
303-662-014	341.29	
303-662-015	341.29	
303-662-016	341.29	
303-662-017	341.29	
303-662-018	341.29	
303-662-019	341.29	
303-662-020	341.29	
303-662-021	341.29	
303-662-022	341.29	
303-662-023	341.29	
303-662-024	341.29	
303-662-025	341.29	
303-662-026	341.29	
303-662-027	341.29	
303-662-028	341.29	
303-662-029	341.29	
303-662-030	341.29	
303-663-001	341.29	
303-663-002	341.29	
303-663-003	341.29	
303-663-004	341.29	
303-663-005	341.29	
303-663-006	341.29	
303-663-007	341.29	
303-663-008	341.29	
303-663-009	341.29	
303-663-010	341.29	
303-670-002	139.25	
303-670-003	139.25	
303-670-004	139.25	
303-670-005	139.25	
303-670-006	139.25	
303-670-007	139.25	
303-670-008	139.25	
303-670-009	139.25	
303-670-010	139.25	

ASSESSOR'S PARCEL NUMBER	AMOUNT OF ASSESSMENT	ASSESSMENT AS MODIFIED
303-670-011	139.25	
303-670-012	139.25	
303-671-001	139.25	
303-671-002	139.25	
303-671-003	139.25	
303-671-004	139.25	
303-671-005	139.25	
303-671-006	139.25	
303-671-007	139.25	
303-671-008	139.25	
303-671-009	139.25	
303-671-010	139.25	
303-671-011	139.25	
303-671-012	139.25	
303-671-013	139.25	
303-671-014	139.25	
303-671-015	139.25	
303-671-016	139.25	
303-671-017	139.25	
303-671-018	139.25	
303-671-019	139.25	
303-671-020	139.25	
303-671-021	139.25	
303-671-022	139.25	
303-671-023	139.25	
303-671-024	139.25	
303-671-025	139.25	
303-671-026	139.25	
303-671-027	139.25	
303-671-028	139.25	
303-671-029	139.25	
303-671-030	139.25	
303-672-001	139.25	
303-672-002	139.25	
303-672-003	139.25	
303-672-004	139.25	
303-672-005	139.25	
303-672-006	139.25	
303-672-007	139.25	
303-672-008	139.25	
303-672-009	139.25	
303-672-010	139.25	
303-672-011	139.25	
303-672-012	139.25	
303-672-013	139.25	
303-672-014	139.25	
303-672-015	139.25	
303-672-016	139.25	
303-672-017	139.25	
303-672-018	139.25	
303-672-019	139.25	
303-672-020	139.25	
303-672-021	139.25	
303-672-022	139.25	
303-672-023	139.25	
303-672-024	139.25	
303-672-025	139.25	
303-672-026	139.25	
303-672-027	139.25	
303-672-028	139.25	



ASSESSOR'S PARCEL NUMBER	AMOUNT OF ASSESSMENT	ASSESSMENT AS MODIFIED
303-672-029	139.25	
303-672-030	139.25	
303-672-031	139.25	
303-672-032	139.25	
303-672-033	139.25	
303-672-034	139.25	
303-672-035	139.25	
303-672-036	139.25	
303-672-037	139.25	
303-672-038	139.25	
303-672-039	139.25	
303-672-040	139.25	
303-672-041	139.25	
303-672-042	139.25	
303-672-043	139.25	
303-672-044	139.25	
303-672-045	139.25	
303-672-046	139.25	
303-672-047	139.25	
303-672-048	139.25	
303-672-049	139.25	
303-672-050	139.25	
303-672-051	139.25	
303-672-052	139.25	
303-672-053	139.25	
303-672-054	139.25	
303-672-055	139.25	
303-672-056	139.25	
303-672-057	139.25	
303-672-058	139.25	
303-672-059	139.25	
303-672-060	139.25	
303-680-001	241.21	
303-680-002	241.21	
303-680-003	241.21	
303-680-004	241.21	
303-680-005	241.21	
303-680-006	241.21	
303-680-007	241.21	
303-680-008	241.21	
303-680-009	241.21	
303-680-010	241.21	
303-680-011	241.21	
303-680-012	241.21	
303-680-013	241.21	
303-680-014	241.21	
303-680-015	241.21	
303-680-016	241.21	
303-680-017	241.21	
303-680-018	241.21	
303-680-019	241.21	
303-680-020	241.21	
303-680-021	241.21	
303-680-022	241.21	
303-680-023	241.21	
303-680-024	241.21	
303-680-025	241.21	
303-680-026	241.21	
303-680-027	241.21	
303-680-028	241.21	

ASSESSOR'S PARCEL NUMBER	AMOUNT OF ASSESSMENT	ASSESSMENT AS MODIFIED
303-680-029	241.21	
303-680-030	241.21	
303-680-031	241.21	
303-680-032	241.21	
303-680-033	241.21	
303-680-034	241.21	
303-680-035	241.21	
303-680-036	241.21	
303-680-037	241.21	
303-680-038	241.21	
303-680-039	241.21	
303-680-040	241.21	
303-680-041	241.21	
303-680-042	241.21	
303-680-043	241.21	
303-681-001	241.21	
303-681-002	241.21	
303-681-003	241.21	
303-681-004	241.21	
303-681-005	241.21	
303-681-006	241.21	
303-681-007	241.21	
303-681-008	241.21	
303-681-009	241.21	
303-681-010	241.21	
303-681-011	241.21	
303-681-012	241.21	
303-681-013	241.21	
303-681-014	241.21	
303-681-015	241.21	
303-681-016	241.21	
303-690-001	241.21	
303-690-002	241.21	
303-690-003	241.21	
303-690-004	241.21	
303-690-005	241.21	
303-690-006	241.21	
303-690-007	241.21	
303-690-008	241.21	
303-690-009	241.21	
303-690-010	241.21	
303-690-011	241.21	
303-690-012	241.21	
303-690-013	241.21	
303-690-014	241.21	
303-690-015	241.21	
303-690-016	241.21	
303-690-017	241.21	
303-690-018	241.21	
303-690-019	241.21	
303-690-020	241.21	
303-690-021	241.21	
303-690-022	241.21	
303-690-023	241.21	
303-690-024	241.21	
303-690-025	241.21	
303-690-026	241.21	
303-690-027	241.21	
303-690-028	241.21	
303-690-029	241.21	

ASSESSOR'S PARCEL NUMBER	AMOUNT OF ASSESSMENT	ASSESSMENT AS MODIFIED
303-690-030	241.21	
303-690-031	241.21	
303-690-032	241.21	
303-690-033	241.21	
303-690-034	241.21	
303-690-035	241.21	
303-690-036	241.21	
303-690-037	241.21	
303-690-038	241.21	
303-690-039	241.21	
303-690-040	241.21	
303-691-001	241.21	
303-691-002	241.21	
303-691-003	241.21	
303-691-004	241.21	
303-691-005	241.21	
303-691-006	241.21	
303-691-007	241.21	
303-691-008	241.21	
303-691-009	241.21	
303-691-010	241.21	
303-691-011	241.21	
303-691-012	241.21	
303-691-013	241.21	
303-691-014	241.21	
303-691-015	241.21	
303-691-016	241.21	
303-691-017	241.21	
303-691-018	241.21	
303-691-019	241.21	
303-691-020	241.21	
303-691-021	241.21	
303-691-022	241.21	
303-691-023	241.21	
303-691-024	241.21	
303-692-001	241.21	
303-692-002	241.21	
303-692-003	241.21	
303-692-004	241.21	
303-692-005	241.21	
303-692-006	241.21	
303-692-007	241.21	
303-692-008	241.21	
303-692-009	241.21	
303-692-010	241.21	
303-692-011	241.21	
303-692-012	241.21	
303-692-013	241.21	
303-692-014	241.21	
303-692-015	241.21	
303-692-016	241.21	
303-692-017	241.21	
303-692-018	241.21	
303-692-019	241.21	
303-692-020	241.21	
303-692-021	241.21	
303-692-022	241.21	
303-692-023	241.21	
303-692-024	241.21	
303-700-001	298.10	

I

II

ASSESSOR'S PARCEL NUMBER	AMOUNT OF ASSESSMENT	ASSESSMENT AS MODIFIED
303-700-002	298.10	
303-700-003	298.10	
303-700-004	298.10	
303-700-005	298.10	
303-700-006	298.10	
303-700-007	298.10	
303-700-008	298.10	
303-700-009	298.10	
303-700-010	298.10	
303-700-011	298.10	
303-700-012	298.10	
303-701-001	298.10	
303-701-002	298.10	
303-701-003	298.10	
303-701-004	298.10	
303-701-005	298.10	
303-701-006	298.10	
303-701-007	298.10	
303-701-008	298.10	
303-701-009	298.10	
303-701-010	298.10	
303-701-011	298.10	
303-701-012	298.10	
303-701-013	298.10	
303-701-014	298.10	
303-701-015	298.10	
303-701-016	298.10	
303-701-017	298.10	
303-701-018	298.10	
303-710-001	298.10	
303-710-002	298.10	
303-710-003	298.10	
303-710-004	298.10	
303-710-005	298.10	
303-710-006	298.10	
303-710-007	298.10	
303-710-008	298.10	
303-710-009	298.10	
303-710-010	298.10	
303-710-011	298.10	
303-710-012	298.10	
303-710-013	298.10	
303-710-014	298.10	
303-710-015	298.10	
303-710-016	298.10	
303-710-017	298.10	
303-710-018	298.10	
303-710-019	298.10	
303-710-020	298.10	
303-710-021	298.10	
303-711-001	298.10	
303-711-002	298.10	
303-711-003	298.10	
303-711-004	298.10	
303-711-005	298.10	
303-711-006	298.10	
303-711-007	298.10	
303-711-008	298.10	
303-711-009	298.10	
303-711-010	298.10	

ASSESSOR'S PARCEL NUMBER	AMOUNT OF ASSESSMENT	ASSESSMENT AS MODIFIED
303-711-011	298.10	
303-711-012	298.10	
303-711-013	298.10	
303-711-014	298.10	
303-711-015	298.10	
303-711-016	298.10	
303-711-017	298.10	
303-711-018	298.10	
303-711-019	298.10	
303-711-020	298.10	
303-711-021	298.10	
303-711-022	298.10	
303-711-023	298.10	
303-711-024	298.10	
303-711-025	298.10	
303-711-026	298.10	
303-711-027	298.10	
303-711-028	298.10	
303-711-029	298.10	
303-711-030	298.10	
303-711-031	298.10	
303-711-032	298.10	
303-711-033	298.10	
303-711-034	298.10	
303-712-001	298.10	
303-712-002	298.10	
303-712-003	298.10	
303-712-004	298.10	
303-712-005	298.10	
303-712-006	298.10	
303-712-007	298.10	
303-712-008	298.10	
303-712-009	298.10	
303-712-010	298.10	
303-712-011	298.10	
303-712-012	298.10	
303-712-013	298.10	
303-712-014	298.10	
303-712-015	298.10	
303-712-016	298.10	
303-712-017	298.10	
303-712-018	298.10	
303-712-019	298.10	
303-712-020	298.10	
303-712-021	298.10	
303-712-022	298.10	
303-712-023	298.10	
303-720-001	298.10	
303-720-002	298.10	
303-720-003	298.10	
303-720-004	298.10	
303-720-005	298.10	
303-720-006	298.10	
303-720-007	298.10	
303-720-008	298.10	
303-720-009	298.10	
303-720-010	298.10	
303-720-011	298.10	
303-720-012	298.10	
303-720-013	298.10	

ASSESSOR'S PARCEL NUMBER	AMOUNT OF ASSESSMENT	ASSESSMENT AS MODIFIED
303-720-014	298.10	
303-720-015	298.10	
303-720-016	298.10	
303-720-017	298.10	
303-720-018	298.10	
303-720-019	298.10	
303-720-020	298.10	
303-720-021	298.10	
303-720-022	298.10	
303-720-023	298.10	
303-720-024	298.10	
303-720-025	298.10	
303-720-026	298.10	
303-720-027	298.10	
303-720-028	298.10	
303-720-029	298.10	
303-720-030	298.10	
303-720-031	298.10	
303-720-032	298.10	
303-720-033	298.10	
303-720-034	298.10	
303-720-035	298.10	
303-720-036	298.10	
303-720-037	298.10	
303-720-038	298.10	
303-720-039	298.10	
303-720-040	298.10	
303-720-041	298.10	
303-720-042	298.10	
303-720-043	298.10	
303-720-044	298.10	
303-720-045	298.10	
303-720-046	298.10	
303-720-047	298.10	
303-720-048	298.10	
303-720-049	298.10	
303-720-050	298.10	
303-720-051	298.10	
303-720-052	298.10	
303-720-053	298.10	
303-720-054	298.10	
303-720-055	298.10	
303-720-056	298.10	
303-720-057	298.10	
303-720-058	298.10	
303-720-059	298.10	
303-720-060	298.10	
303-720-061	298.10	
303-720-062	298.10	
303-720-063	298.10	
303-720-064	298.10	
303-720-065	298.10	
303-720-066	298.10	
303-720-067	298.10	
303-720-068	298.10	
303-720-069	298.10	
303-720-070	298.10	
303-720-071	298.10	
303-720-072	298.10	
303-720-073	298.10	

ASSESSOR'S PARCEL NUMBER	AMOUNT OF ASSESSMENT	ASSESSMENT AS MODIFIED
303-720-074	298.10	
303-720-075	298.10	
303-720-076	298.10	
303-720-077	298.10	
303-720-078	298.10	
303-720-079	298.10	
303-720-080	298.10	
303-720-081	298.10	
303-720-082	298.10	
303-720-083	298.10	
303-720-084	298.10	
303-720-085	298.10	
303-720-086	298.10	
303-720-087	298.10	
303-720-088	298.10	
303-720-089	298.10	
303-720-090	298.10	
303-720-091	298.10	
303-720-092	298.10	
303-720-093	298.10	
303-720-094	298.10	
303-721-001	298.10	
303-721-002	298.10	
303-721-003	298.10	
303-721-004	298.10	
303-721-005	298.10	
303-721-006	298.10	
303-721-007	298.10	
303-721-008	298.10	
303-721-009	298.10	
303-721-010	298.10	
303-721-011	298.10	
303-721-012	298.10	
303-721-013	298.10	
303-721-014	298.10	
303-721-015	298.10	
303-721-016	298.10	
303-721-017	298.10	
303-721-018	298.10	
303-721-019	298.10	
303-721-020	298.10	
303-721-021	298.10	
303-721-022	298.10	
303-721-023	298.10	
303-721-024	298.10	
303-721-025	298.10	
303-721-026	298.10	
303-721-027	298.10	
303-721-028	298.10	
303-721-029	298.10	
303-721-030	298.10	
303-721-031	298.10	
303-721-032	298.10	
303-721-033	298.10	
303-730-001	298.10	
303-730-002	298.10	
303-730-003	298.10	
303-730-004	298.10	
303-730-005	298.10	
303-730-006	298.10	

	I	II
ASSESSOR'S PARCEL NUMBER	AMOUNT OF ASSESSMENT	ASSESSMENT AS MODIFIED
303-730-007	298.10	
303-730-008	298.10	
303-730-009	298.10	
303-730-010	298.10	
303-730-011	298.10	
303-730-012	298.10	
303-730-013	298.10	
303-730-014	298.10	
303-730-015	298.10	
303-730-016	298.10	
303-730-017	298.10	
303-730-018	298.10	
303-730-019	298.10	
303-730-020	298.10	
303-730-021	298.10	
303-730-022	298.10	
303-730-023	298.10	
303-730-024	298.10	
303-731-001	298.10	
303-731-002	298.10	
303-731-003	298.10	
303-731-004	298.10	
303-731-005	298.10	
303-731-006	298.10	
303-731-007	298.10	
303-731-008	298.10	
303-731-009	298.10	
303-731-010	298.10	
303-731-011	298.10	
303-731-012	298.10	
303-731-013	298.10	
303-731-014	298.10	
303-731-015	298.10	
303-731-016	298.10	
303-731-017	298.10	
303-731-018	298.10	
303-731-019	298.10	
303-731-020	298.10	
303-731-021	298.10	
303-731-022	298.10	
303-731-023	298.10	
303-731-024	298.10	
303-731-025	298.10	
303-731-026	298.10	
303-731-027	298.10	
303-731-028	298.10	
303-731-029	298.10	
303-731-030	298.10	
303-731-031	298.10	
303-731-032	298.10	
303-731-033	298.10	
303-731-034	298.10	
303-731-035	298.10	
303-731-036	298.10	
303-731-037	298.10	
303-731-038	298.10	
303-731-039	298.10	
303-731-040	298.10	
303-731-041	298.10	
303-731-042	298.10	



ASSESSOR'S PARCEL NUMBER	AMOUNT OF ASSESSMENT	ASSESSMENT AS MODIFIED
303-731-043	298.10	
303-732-001	298.10	
303-732-002	298.10	
303-732-003	298.10	
303-732-004	298.10	
303-732-005	298.10	
303-732-006	298.10	
303-732-007	298.10	
303-732-008	298.10	
303-732-009	298.10	
303-732-010	298.10	
303-732-011	298.10	
303-732-012	298.10	
303-732-013	298.10	
303-732-014	298.10	
303-732-015	298.10	
303-732-016	298.10	
303-732-017	298.10	
303-732-018	298.10	
303-732-019	298.10	
303-733-001	298.10	
303-733-002	298.10	
303-733-003	298.10	
303-733-004	298.10	
303-733-005	298.10	
303-733-006	298.10	
303-733-007	298.10	
303-733-008	298.10	
303-733-009	298.10	
303-733-010	298.10	
303-733-011	298.10	
303-733-012	298.10	
303-733-013	298.10	
305-020-004	0.00	
305-020-017	0.00	
305-020-023	0.00	
305-020-029	0.00	
305-020-030	0.00	
305-020-031	0.00	
305-020-032	0.00	
305-020-033	0.00	
305-020-034	0.00	
305-030-049	0.00	
305-030-050	0.00	
305-030-052	0.00	
305-040-043	0.00	
305-040-047	0.00	
305-040-049	0.00	
305-040-051	0.00	
305-040-053	0.00	
305-040-059	0.00	
305-040-070	4,204.13	
305-040-071	3,607.60	
305-080-034	713.11	
305-080-044	1,265.75	
305-080-045	368.92	
305-080-046	123.50	
305-080-047	86.45	
305-080-048	86.45	
305-080-049	86.45	

ASSESSOR'S PARCEL NUMBER	AMOUNT OF ASSESSMENT	ASSESSMENT AS MODIFIED
305-080-050	311.02	
305-080-051	333.45	
305-080-053	351.98	
305-080-054	1,091.76	
305-080-059	296.42	
305-080-061	103.74	
305-080-062	298.87	
305-080-063	164.06	
305-080-064	723.71	
305-080-065	522.03	
305-080-067	149.11	
305-080-070	2,413.78	
305-080-079	642.05	
305-080-080	343.58	
305-080-081	553.28	
305-080-082	37.05	
305-080-084	939.27	
305-080-086	440.28	
305-150-039	679.14	
305-150-040	1,483.18	
305-150-041	444.95	
305-150-042	444.95	
305-150-043	444.95	
305-150-044	444.95	
305-150-045	444.95	
305-150-046	444.95	
305-150-047	444.95	
305-150-048	444.95	
305-150-049	444.95	
305-150-050	444.95	
305-150-054	577.66	
305-150-055	476.18	
305-150-056	585.47	
305-200-019	796.23	
305-200-025	608.88	
305-200-026	499.60	
305-200-028	913.33	
305-200-030	1,725.17	
305-200-032	1,061.64	
305-200-034	343.47	
305-200-036	382.50	
305-210-029	16,112.00	
305-210-030	1,038.22	
305-210-031	608.88	
305-210-032	601.08	
305-210-033	733.78	
305-210-034	374.70	
305-210-035	804.04	
305-210-036	460.57	
305-210-037	0.00	
305-210-038	0.00	
305-240-012	3,411.66	
305-240-016	475.04	
305-240-017	2,596.53	
305-240-018	356.28	
305-240-019	539.82	
305-240-020	620.79	
305-240-021	464.25	
305-240-022	550.62	
305-240-023	1,117.43	

ASSESSOR'S PARCEL NUMBER	AMOUNT OF ASSESSMENT	ASSESSMENT AS MODIFIED
305-240-024	804.33	
305-240-025	523.63	
305-240-026	0.00	
305-240-027	4,075.64	
305-240-030	485.84	
305-240-031	2,353.62	
305-240-032	3,336.09	
305-262-010	0.00	
305-262-030	0.00	
307-380-001	301.81	
307-380-002	301.81	
307-380-003	301.81	
307-380-004	301.81	
307-380-005	301.81	
307-380-006	301.81	
307-380-007	301.81	
307-380-008	301.81	
307-380-009	301.81	
307-380-010	301.81	
307-380-011	301.81	
307-380-012	301.81	
307-380-013	301.81	
307-380-014	301.81	
307-380-015	301.81	
307-380-016	301.81	
307-381-001	301.81	
307-381-002	301.81	
307-381-003	301.81	
307-381-004	301.81	
307-381-005	301.81	
307-381-006	301.81	
307-381-007	301.81	
307-381-008	301.81	
307-381-009	301.81	
307-381-010	301.81	
307-381-011	301.81	
307-381-012	301.81	
307-381-013	301.81	
307-382-001	301.81	
307-382-002	301.81	
307-383-001	301.81	
307-383-002	301.81	
307-383-003	301.81	
307-383-004	301.81	
307-383-005	301.81	
307-383-006	301.81	
307-383-007	301.81	
307-383-008	301.81	
307-383-009	301.81	
307-383-010	301.81	
307-383-011	301.81	
307-383-012	301.81	
307-383-013	301.81	
307-383-014	301.81	
307-383-015	301.81	
307-383-016	301.81	
307-383-017	301.81	
307-383-018	301.81	
307-383-019	301.81	
307-383-020	301.81	

I

II

ASSESSOR'S PARCEL NUMBER	AMOUNT OF ASSESSMENT	ASSESSMENT AS MODIFIED
307-383-021	301.81	
307-383-022	301.81	
307-383-023	301.81	
307-383-024	301.81	
307-383-025	301.81	
307-383-026	301.81	
307-383-027	301.81	
307-383-028	301.81	
307-383-029	301.81	
307-383-030	301.81	
307-383-031	301.81	
307-383-032	301.81	
307-383-033	301.81	
307-383-034	301.81	
307-383-035	301.81	
307-383-036	301.81	
307-383-037	301.81	
307-383-038	301.81	
307-383-039	301.81	
307-383-040	301.81	
307-383-041	301.81	
307-390-001	301.81	
307-390-002	301.81	
307-390-003	301.81	
307-390-004	301.81	
307-390-005	301.81	
307-390-006	301.81	
307-390-007	301.81	
307-390-008	301.81	
307-390-010	301.81	
307-390-011	301.81	
307-391-001	301.81	
307-391-002	301.81	
307-391-003	301.81	
307-391-004	301.81	
307-391-005	301.81	
307-391-006	301.81	
307-391-007	301.81	
307-391-008	301.81	
307-391-009	301.81	
307-391-010	301.81	
307-391-011	301.81	
307-392-001	301.81	
307-392-002	301.81	
307-392-003	301.81	
307-392-004	301.81	
307-392-005	301.81	
307-392-006	301.81	
307-392-007	301.81	
307-392-008	301.81	
307-392-009	301.81	
307-392-010	301.81	
307-392-011	301.81	
307-392-012	301.81	
307-392-013	301.81	
307-392-014	301.81	
307-392-015	301.81	
307-392-016	301.81	
307-392-017	301.81	
307-392-018	301.81	

ASSESSOR'S PARCEL NUMBER	AMOUNT OF ASSESSMENT	ASSESSMENT AS MODIFIED
307-392-019	301.81	
307-392-020	301.81	
307-392-021	301.81	
307-392-022	301.81	
307-392-023	301.81	
307-392-024	301.81	
307-392-025	301.81	
307-392-026	301.81	
307-392-027	301.81	
307-392-028	301.81	
307-392-029	301.81	
307-392-030	301.81	
307-392-031	301.81	
307-392-032	301.81	
307-392-033	301.81	
307-392-034	301.81	
307-392-035	301.81	
307-392-036	301.81	
307-392-037	301.81	
307-392-038	301.81	
307-392-039	301.81	
307-392-040	301.81	
307-392-041	301.81	
307-392-042	301.81	
307-392-043	301.81	
307-392-044	301.81	
307-392-045	301.81	
307-392-046	301.81	
307-392-047	301.81	
307-392-048	301.81	
307-392-049	301.81	
307-392-050	301.81	
307-392-051	301.81	
307-392-052	301.81	
307-392-053	301.81	
307-392-054	301.81	
307-392-055	301.81	
307-392-056	301.81	
307-392-057	301.81	
307-392-058	301.81	
307-392-059	301.81	
307-392-060	301.81	
307-392-061	301.81	
307-392-062	301.81	
307-392-063	301.81	
307-392-064	301.81	
307-392-065	301.81	
307-392-066	301.81	
307-400-001	301.81	
307-400-002	301.81	
307-400-003	301.81	
307-400-004	301.81	
307-400-005	301.81	
307-400-006	301.81	
307-400-007	301.81	
307-400-008	301.81	
307-400-009	301.81	
307-400-010	301.81	
307-400-011	301.81	
307-400-012	301.81	

ASSESSOR'S PARCEL NUMBER	AMOUNT OF ASSESSMENT	ASSESSMENT AS MODIFIED
307-400-013	301.81	
307-400-014	301.81	
307-400-015	301.81	
307-400-016	301.81	
307-400-017	301.81	
307-400-018	301.81	
307-400-019	301.81	
307-400-020	301.81	
307-400-021	301.81	
307-400-022	301.81	
307-400-023	301.81	
307-400-024	301.81	
307-400-025	301.81	
307-400-026	301.81	
307-400-027	301.81	
307-400-028	301.81	
307-400-029	301.81	
307-400-030	301.81	
307-400-032	301.81	
307-400-033	301.81	
307-400-034	301.81	
307-400-035	301.81	
307-400-036	301.81	
307-400-037	301.81	
307-400-038	301.81	
307-400-039	301.81	
307-400-040	301.81	
307-400-041	301.81	
307-420-001	314.18	
307-420-002	314.18	
307-420-003	314.18	
307-420-004	314.18	
307-420-005	314.18	
307-420-006	314.18	
307-420-007	314.18	
307-420-008	314.18	
307-420-009	314.18	
307-420-010	314.18	
307-420-011	314.18	
307-420-012	314.18	
307-420-013	314.18	
307-420-014	314.18	
307-420-015	314.18	
307-420-016	314.18	
307-420-017	314.18	
307-420-018	314.18	
307-420-019	314.18	
307-420-020	314.18	
307-420-021	314.18	
307-420-022	314.18	
307-420-023	314.18	
307-420-024	314.18	
307-420-025	314.18	
307-420-026	314.18	
307-420-027	314.18	
307-420-028	314.18	
307-420-029	314.18	
307-420-030	314.18	
307-420-031	314.18	
307-421-001	314.18	

ASSESSOR'S PARCEL NUMBER	AMOUNT OF ASSESSMENT	ASSESSMENT AS MODIFIED
307-421-002	314.18	
307-421-003	314.18	
307-421-004	314.18	
307-421-005	314.18	
307-421-006	314.18	
307-421-007	314.18	
307-421-008	314.18	
307-421-009	314.18	
307-421-010	314.18	
307-421-011	314.18	
307-421-012	314.18	
307-421-013	314.18	
307-421-014	314.18	
307-421-015	314.18	
307-421-016	314.18	
307-421-017	314.18	
307-421-018	314.18	
307-421-019	314.18	
307-421-020	314.18	
307-422-001	314.18	
307-422-002	314.18	
307-422-003	314.18	
307-422-004	314.18	
307-422-005	314.18	
307-422-006	314.18	
307-422-007	314.18	
307-422-008	314.18	
307-422-009	314.18	
307-422-010	314.18	
307-430-001	314.18	
307-430-002	314.18	
307-430-003	314.18	
307-430-004	314.18	
307-430-005	314.18	
307-430-006	314.18	
307-430-007	314.18	
307-430-008	314.18	
307-430-009	314.18	
307-430-010	314.18	
307-430-011	314.18	
307-430-012	314.18	
307-430-013	314.18	
307-430-014	314.18	
307-430-015	314.18	
307-430-016	314.18	
307-430-017	314.18	
307-430-018	314.18	
307-430-019	314.18	
307-430-020	314.18	
307-431-001	314.18	
307-431-002	314.18	
307-431-003	314.18	
307-431-004	314.18	
307-431-005	314.18	
307-431-006	314.18	
307-431-007	314.18	
307-431-008	314.18	
307-431-009	314.18	
307-431-010	314.18	
307-431-011	314.18	

ASSESSOR'S PARCEL NUMBER	AMOUNT OF ASSESSMENT	ASSESSMENT AS MODIFIED
307-431-012	314.18	
307-431-013	314.18	
307-431-014	314.18	
307-431-015	314.18	
307-431-016	314.18	
307-431-017	314.18	
307-431-018	314.18	
307-431-019	314.18	
307-431-020	314.18	
307-431-021	314.18	
307-431-022	314.18	
307-431-023	314.18	
307-431-024	314.18	
307-431-025	314.18	
307-432-001	314.18	
307-432-002	314.18	
307-432-003	314.18	
307-432-004	314.18	
307-432-005	314.18	
307-432-006	314.18	
307-432-007	314.18	
307-432-008	314.18	
307-432-009	314.18	
307-432-010	314.18	
307-432-011	314.18	
307-432-012	314.18	
307-432-013	314.18	
307-432-014	314.18	
307-432-015	314.18	
307-432-016	314.18	
307-432-017	314.18	
307-432-018	314.18	
307-432-019	314.18	
307-432-020	314.18	
307-432-021	314.18	
307-432-022	314.18	
307-432-023	314.18	
307-432-024	314.18	
307-432-025	314.18	
307-432-026	314.18	
307-432-027	314.18	
307-432-028	314.18	
307-432-029	314.18	
307-432-030	314.18	
307-432-031	314.18	
307-432-032	314.18	
307-432-033	314.18	
307-432-034	314.18	
307-432-035	314.18	
307-432-036	314.18	
307-432-037	314.18	
307-432-038	314.18	
307-432-039	314.18	
307-432-040	314.18	
307-432-041	314.18	
307-432-042	314.18	
307-432-043	314.18	
307-432-044	314.18	
307-432-045	314.18	
307-432-046	314.18	



ASSESSOR'S PARCEL NUMBER	AMOUNT OF ASSESSMENT	ASSESSMENT AS MODIFIED
307-432-047	314.18	
307-432-048	314.18	
307-440-001	314.18	
307-440-002	314.18	
307-440-003	314.18	
307-440-004	314.18	
307-440-005	314.18	
307-440-006	314.18	
307-440-007	314.18	
307-440-008	314.18	
307-441-001	314.18	
307-441-002	314.18	
307-441-003	314.18	
307-441-004	314.18	
307-441-005	314.18	
307-441-006	314.18	
307-441-007	314.18	
307-441-008	314.18	
307-441-009	314.18	
307-441-010	314.18	
307-441-011	314.18	
307-441-012	314.18	
307-441-013	314.18	
307-441-014	314.18	
307-441-015	314.18	
307-441-016	314.18	
307-441-017	314.18	
307-441-018	314.18	
307-441-019	314.18	
307-441-020	314.18	
307-441-021	314.18	
307-441-022	314.18	
307-441-023	314.18	
307-441-024	314.18	
307-441-025	314.18	
307-441-026	314.18	
307-441-027	314.18	
307-441-028	314.18	
307-441-029	314.18	
307-441-030	314.18	
307-441-031	314.18	
307-441-032	314.18	
307-441-033	314.18	
307-441-034	314.18	
307-441-035	314.18	
307-441-036	314.18	
307-441-037	314.18	
307-441-038	314.18	
307-441-039	314.18	
307-441-040	314.18	
307-441-041	314.18	
307-441-042	314.18	
307-441-043	314.18	
307-441-044	314.18	
307-441-045	314.18	
307-441-046	314.18	
307-441-047	314.18	
307-441-048	314.18	
307-441-049	314.18	
307-441-050	314.18	

ASSESSOR'S PARCEL NUMBER	AMOUNT OF ASSESSMENT	ASSESSMENT AS MODIFIED
307-441-051	314.18	
307-441-052	314.18	
307-441-053	314.18	
307-441-054	314.18	
307-441-055	314.18	
307-441-056	314.18	
307-441-057	314.18	
307-441-058	314.18	
307-441-059	314.18	
307-441-060	314.18	
307-441-061	314.18	
307-441-062	314.18	
307-441-063	314.18	
307-441-064	314.18	
307-441-065	314.18	
307-442-001	314.18	
307-442-002	314.18	
307-442-003	314.18	
307-442-004	314.18	
307-442-005	314.18	
307-442-006	314.18	
307-442-007	314.18	
307-442-008	314.18	
307-442-009	314.18	
307-442-010	314.18	
307-442-011	314.18	
307-442-012	314.18	
307-442-013	314.18	
307-442-014	314.18	
307-442-015	314.18	
307-442-016	314.18	
307-442-017	314.18	
307-442-018	314.18	
307-442-019	314.18	
307-442-020	314.18	
307-442-021	314.18	
307-442-022	314.18	
307-442-023	314.18	
307-442-024	314.18	
307-442-025	314.18	
307-442-026	314.18	
307-442-027	314.18	
307-442-028	314.18	
307-442-029	314.18	
307-442-030	314.18	
307-442-031	314.18	
307-442-032	314.18	
307-442-033	314.18	
307-442-034	314.18	
307-442-035	314.18	
307-442-036	314.18	
307-442-037	314.18	
307-442-038	314.18	
307-442-039	314.18	
307-442-040	314.18	
307-442-041	314.18	
307-442-042	314.18	
307-442-043	314.18	
307-442-044	314.18	
307-442-045	314.18	

ASSESSOR'S PARCEL NUMBER	AMOUNT OF ASSESSMENT	ASSESSMENT AS MODIFIED
307-442-046	314.18	
307-442-047	314.18	
307-442-048	314.18	
307-442-049	314.18	
307-442-050	314.18	
307-442-051	314.18	
307-442-052	314.18	
308-210-004	139.25	
308-210-005	139.25	
308-210-006	139.25	
308-210-007	139.25	
308-210-008	139.25	
308-210-009	139.25	
308-210-010	139.25	
308-210-011	139.25	
308-210-012	139.25	
308-210-013	139.25	
308-210-014	139.25	
308-210-015	139.25	
308-210-016	139.25	
308-210-017	139.25	
308-210-018	139.25	
308-210-019	139.25	
308-211-043	139.25	
308-211-044	139.25	
308-211-045	139.25	
308-211-046	139.25	
308-211-047	139.25	
308-211-048	139.25	
308-211-049	139.25	
308-211-050	139.25	
308-211-051	139.25	
308-211-052	139.25	
308-211-053	139.25	
308-211-054	139.25	
308-211-055	139.25	
308-211-056	139.25	
308-211-057	139.25	
308-211-058	139.25	
308-211-059	139.25	
308-211-060	139.25	
308-211-061	139.25	
308-211-062	139.25	
308-211-063	139.25	
308-211-064	139.25	
308-211-065	139.25	
308-211-066	139.25	
308-213-014	139.25	
308-213-015	139.25	
308-213-016	139.25	
308-213-017	139.25	
308-213-018	139.25	
308-213-019	139.25	
308-213-020	139.25	
308-213-021	139.25	
308-213-022	139.25	
308-213-023	139.25	
308-213-024	139.25	
308-213-025	139.25	
308-214-001	139.25	

ASSESSOR'S PARCEL NUMBER	AMOUNT OF ASSESSMENT	ASSESSMENT AS MODIFIED
308-214-002	139.25	
308-214-003	139.25	
308-214-004	139.25	
308-214-005	139.25	
308-214-006	139.25	
308-214-007	139.25	
308-214-008	139.25	
308-214-009	139.25	
308-214-010	139.25	
308-214-011	139.25	
308-214-012	139.25	
308-214-013	139.25	
308-214-014	139.25	
308-214-015	139.25	
308-214-016	139.25	
308-214-017	139.25	
308-214-018	139.25	
308-214-019	139.25	
308-214-020	139.25	
308-214-021	139.25	
308-214-022	139.25	
308-214-023	139.25	
308-214-024	139.25	
308-214-025	139.25	
308-214-026	139.25	
308-214-027	139.25	
308-214-028	139.25	
308-214-029	139.25	
308-214-030	139.25	
308-214-031	139.25	
308-214-032	139.25	
308-214-033	139.25	
308-214-034	139.25	
308-214-035	139.25	
308-214-036	139.25	
308-214-037	139.25	
308-214-038	139.25	
308-214-039	139.25	
308-214-040	139.25	
308-214-041	139.25	
308-214-042	139.25	
308-214-043	139.25	
308-214-044	139.25	
308-214-045	139.25	
308-214-046	139.25	
308-214-047	139.25	
308-214-048	139.25	
308-214-049	139.25	
308-214-050	139.25	
308-214-051	139.25	
308-214-052	139.25	
308-214-053	139.25	
308-214-054	139.25	
308-214-055	139.25	
308-214-056	139.25	
308-214-057	139.25	
308-214-058	139.25	
308-214-059	139.25	
308-214-060	139.25	
308-214-061	139.25	

ASSESSOR'S PARCEL NUMBER	AMOUNT OF ASSESSMENT	ASSESSMENT AS MODIFIED
308-214-062	139.25	
308-214-063	139.25	
308-214-064	139.25	
308-214-065	139.25	
308-231-001	139.25	
308-231-002	139.25	
308-231-003	139.25	
308-231-004	139.25	
308-231-005	139.25	
308-231-006	139.25	
308-232-001	139.25	
308-232-002	139.25	
308-232-003	139.25	
308-232-004	139.25	
308-232-005	139.25	
308-232-006	139.25	
308-232-007	139.25	
308-232-008	139.25	
308-232-009	139.25	
308-232-010	139.25	
308-232-011	139.25	
308-232-012	139.25	
308-232-013	139.25	
308-232-014	139.25	
308-232-015	139.25	
308-232-016	139.25	
308-232-017	139.25	
308-232-018	139.25	
308-232-019	139.25	
308-232-020	139.25	
308-232-021	139.25	
308-232-022	139.25	
308-232-023	139.25	
308-232-024	139.25	
308-232-025	139.25	
308-232-026	139.25	
308-232-027	139.25	
308-232-028	139.25	
308-232-029	139.25	
308-232-030	139.25	
308-232-031	139.25	
308-232-032	139.25	
308-232-033	139.25	
308-232-034	139.25	
308-232-035	139.25	
308-232-036	139.25	
308-232-037	139.25	
308-232-038	139.25	
308-232-039	139.25	
308-232-040	139.25	
308-232-041	139.25	
308-232-042	0.00	
308-233-001	0.00	
308-233-003	139.25	
308-233-004	139.25	
308-233-005	139.25	
308-233-006	139.25	
308-233-007	139.25	
308-233-008	139.25	
308-233-009	139.25	

ASSESSOR'S PARCEL NUMBER	AMOUNT OF ASSESSMENT	ASSESSMENT AS MODIFIED
308-233-010	139.25	
308-233-011	139.25	
308-233-012	139.25	
308-233-013	139.25	
308-233-014	139.25	
308-233-015	139.25	
308-233-016	139.25	
308-233-017	139.25	
308-233-018	139.25	
308-233-019	139.25	
308-233-022	139.25	
308-233-023	139.25	
308-233-024	139.25	
308-233-025	139.25	
308-233-026	139.25	
308-233-029	139.25	
308-233-030	139.25	
308-233-031	139.25	
308-233-032	139.25	
308-233-033	139.25	
308-233-034	0.00	
308-241-001	139.25	
308-241-002	139.25	
308-241-003	139.25	
308-241-004	139.25	
308-241-005	139.25	
308-241-006	139.25	
308-241-007	139.25	
308-241-008	139.25	
308-241-009	139.25	
308-241-010	139.25	
308-241-011	139.25	
308-241-012	139.25	
308-241-013	139.25	
308-241-014	139.25	
308-241-015	139.25	
308-241-016	139.25	
308-241-017	139.25	
308-241-018	139.25	
308-241-019	139.25	
308-241-020	139.25	
308-241-021	139.25	
308-241-022	139.25	
308-241-023	139.25	
308-241-024	139.25	
308-241-025	139.25	
308-241-026	0.00	
308-242-001	139.25	
308-242-002	139.25	
308-242-003	139.25	
308-242-004	139.25	
308-242-005	139.25	
308-242-006	139.25	
308-242-007	139.25	
308-242-008	139.25	
308-242-009	139.25	
308-242-010	139.25	
308-290-001	139.25	
308-290-002	139.25	
308-290-003	139.25	

	I	II
ASSESSOR'S PARCEL NUMBER	AMOUNT OF ASSESSMENT	ASSESSMENT AS MODIFIED
308-290-004	139.25	
308-290-005	139.25	
308-290-006	139.25	
308-290-007	139.25	
308-290-008	139.25	
308-290-009	139.25	
308-290-010	139.25	
308-290-011	139.25	
308-290-012	139.25	
308-290-013	139.25	
308-290-014	139.25	
308-290-015	139.25	
308-290-016	139.25	
308-290-017	139.25	
308-290-018	139.25	
308-290-019	139.25	
308-290-020	139.25	
308-290-021	139.25	
308-290-022	139.25	
308-290-023	139.25	
308-290-024	139.25	
308-290-025	139.25	
308-290-026	139.25	
308-290-027	139.25	
308-290-028	139.25	
308-290-029	139.25	
308-290-030	139.25	
308-290-031	0.00	
308-291-001	146.00	
308-291-002	146.00	
308-291-003	146.00	
308-291-004	146.00	
308-291-006	146.00	
308-291-007	146.00	
308-291-008	146.00	
308-291-009	146.00	
308-291-010	146.00	
308-291-011	146.00	
308-291-012	146.00	
308-291-013	146.00	
308-291-015	146.00	
308-291-016	146.00	
308-291-017	146.00	
308-291-018	146.00	
308-291-019	146.00	
308-291-020	146.00	
308-291-021	146.00	
308-291-022	146.00	
308-291-024	146.00	
308-291-025	146.00	
308-291-026	146.00	
308-291-027	146.00	
308-291-028	146.00	
308-291-029	146.00	
308-291-030	146.00	
308-291-031	146.00	
308-291-032	146.00	
308-291-033	146.00	
308-291-034	146.00	
308-291-035	146.00	

	I	II
ASSESSOR'S PARCEL NUMBER	AMOUNT OF ASSESSMENT	ASSESSMENT AS MODIFIED
308-291-037	146.00	
308-291-038	146.00	
308-291-039	146.00	
308-291-040	146.00	
308-291-041	146.00	
308-291-042	146.00	
308-291-043	146.00	
308-291-044	146.00	
308-291-045	146.00	
308-291-046	146.00	
308-291-047	146.00	
308-291-048	146.00	
308-292-001	146.00	
308-292-002	146.00	
308-292-003	146.00	
308-292-004	146.00	
308-292-006	146.00	
308-292-007	146.00	
308-292-008	146.00	
308-292-009	146.00	
308-292-011	146.00	
308-292-012	146.00	
308-292-013	146.00	
308-292-014	146.00	
308-292-015	146.00	
308-292-016	146.00	
308-292-017	146.00	
308-292-018	146.00	
308-292-019	146.00	
308-292-020	146.00	
308-292-021	146.00	
308-292-022	146.00	
308-292-024	146.00	
308-292-025	146.00	
308-292-026	146.00	
308-292-027	146.00	
308-292-028	146.00	
308-292-029	146.00	
308-292-030	146.00	
308-292-031	146.00	
308-292-032	146.00	
308-292-033	146.00	
308-292-034	146.00	
308-292-035	146.00	
308-292-037	146.00	
308-292-038	146.00	
308-292-039	146.00	
308-292-040	146.00	
308-292-041	146.00	
308-292-042	146.00	
308-292-043	146.00	
308-292-044	146.00	
308-292-045	146.00	
308-292-046	146.00	
308-292-048	146.00	
308-292-049	146.00	
308-292-050	146.00	
308-292-051	146.00	
308-292-052	146.00	
308-292-053	146.00	



ASSESSOR'S PARCEL NUMBER	AMOUNT OF ASSESSMENT	ASSESSMENT AS MODIFIED
308-292-054	146.00	
308-292-055	146.00	
308-301-001	139.25	
308-301-002	139.25	
308-301-003	139.25	
308-301-004	139.25	
308-301-005	139.25	
308-301-006	139.25	
308-301-007	139.25	
308-301-008	139.25	
308-301-009	139.25	
308-301-010	139.25	
308-301-011	139.25	
308-301-012	139.25	
308-301-013	139.25	
308-301-014	139.25	
308-301-015	139.25	
308-301-016	139.25	
308-301-017	139.25	
308-301-018	139.25	
308-301-019	139.25	
308-301-020	139.25	
308-301-021	139.25	
308-301-022	139.25	
308-301-023	139.25	
308-301-024	139.25	
308-301-025	139.25	
308-301-026	139.25	
308-301-027	139.25	
308-301-028	139.25	
308-301-029	139.25	
308-301-030	139.25	
308-302-001	139.25	
308-302-002	139.25	
308-302-003	139.25	
308-302-004	139.25	
308-302-005	139.25	
308-302-006	139.25	
308-302-007	139.25	
308-302-008	139.25	
308-302-009	139.25	
308-302-010	139.25	
308-302-011	139.25	
308-302-012	139.25	
308-302-013	139.25	
308-302-014	139.25	
308-302-015	139.25	
308-302-018	139.25	
308-302-019	139.25	
308-302-020	139.25	
308-302-021	139.25	
308-302-022	139.25	
308-302-023	139.25	
308-302-026	139.25	
308-302-027	139.25	
308-302-028	139.25	
308-302-029	139.25	
308-302-030	0.00	
308-302-031	139.25	
308-302-032	139.25	

ASSESSOR'S PARCEL NUMBER	AMOUNT OF ASSESSMENT	ASSESSMENT AS MODIFIED
308-302-033	139.25	
308-302-034	139.25	
308-311-001	139.25	
308-311-002	139.25	
308-311-003	139.25	
308-311-004	139.25	
308-311-005	139.25	
308-311-006	139.25	
308-311-007	139.25	
308-311-008	139.25	
308-311-009	139.25	
308-311-010	139.25	
308-311-011	139.25	
308-311-012	139.25	
308-311-013	139.25	
308-311-014	139.25	
308-311-015	139.25	
308-311-016	139.25	
308-311-017	139.25	
308-311-018	139.25	
308-311-019	139.25	
308-311-020	139.25	
308-311-021	139.25	
308-311-022	139.25	
308-311-023	0.00	
308-312-001	139.25	
308-312-002	139.25	
308-312-003	139.25	
308-312-004	139.25	
308-312-005	139.25	
308-312-006	139.25	
308-312-007	139.25	
308-312-008	139.25	
308-312-009	139.25	
308-312-010	139.25	
308-312-011	139.25	
308-312-012	139.25	
308-312-013	139.25	
308-312-014	139.25	
308-312-015	139.25	
308-312-016	139.25	
308-312-017	139.25	
308-312-018	139.25	
308-312-019	139.25	
308-312-020	139.25	
308-312-021	139.25	
308-312-022	139.25	
308-312-023	139.25	
308-312-024	139.25	
308-312-025	139.25	
308-312-026	139.25	
308-312-027	139.25	
308-312-028	139.25	
308-312-029	139.25	
308-312-030	139.25	
308-312-031	139.25	
308-312-032	139.25	
308-321-001	139.25	
308-321-002	139.25	
308-321-003	139.25	

ASSESSOR'S PARCEL NUMBER	AMOUNT OF ASSESSMENT	ASSESSMENT AS MODIFIED
308-321-004	139.25	
308-321-005	139.25	
308-321-006	139.25	
308-322-001	139.25	
308-322-002	139.25	
308-322-003	139.25	
308-322-004	139.25	
308-322-005	139.25	
308-322-006	139.25	
308-322-007	139.25	
308-322-008	139.25	
308-322-009	139.25	
308-322-010	0.00	
308-323-001	139.25	
308-323-002	139.25	
308-323-003	139.25	
308-323-004	139.25	
308-323-005	139.25	
308-323-006	139.25	
308-323-007	139.25	
308-323-008	139.25	
308-323-009	139.25	
308-323-010	139.25	
308-323-011	139.25	
308-323-012	139.25	
308-323-013	139.25	
308-323-014	139.25	
308-323-015	139.25	
308-323-016	139.25	
308-323-017	139.25	
308-323-018	139.25	
308-323-019	139.25	
308-323-020	139.25	
308-323-021	139.25	
308-323-022	139.25	
308-323-023	139.25	
308-323-024	139.25	
308-323-025	139.25	
308-323-026	139.25	
308-323-027	139.25	
308-323-028	139.25	
308-323-029	139.25	
308-323-030	139.25	
308-323-031	139.25	
308-323-032	139.25	
308-323-033	139.25	
308-323-034	139.25	
308-323-035	139.25	
308-323-036	139.25	
308-323-037	139.25	
308-323-038	139.25	
308-323-039	139.25	
308-323-040	139.25	
308-323-041	139.25	
308-323-042	139.25	
308-323-043	139.25	
308-323-044	139.25	
308-323-045	139.25	
308-323-046	139.25	
308-323-047	139.25	

ASSESSOR'S PARCEL NUMBER	AMOUNT OF ASSESSMENT	ASSESSMENT AS MODIFIED
308-323-048	139.25	
308-323-049	139.25	
308-323-050	139.25	
308-323-051	139.25	
308-323-052	139.25	
308-323-053	139.25	
308-323-054	139.25	
308-323-055	139.25	
308-323-056	139.25	
308-323-057	139.25	
308-323-058	0.00	
308-324-001	139.25	
308-324-002	139.25	
308-324-003	139.25	
308-324-004	139.25	
308-324-005	139.25	
308-324-006	139.25	
308-324-007	139.25	
308-324-008	139.25	
308-324-009	139.25	
308-324-010	139.25	
308-324-011	139.25	
308-324-012	139.25	
308-324-013	139.25	
308-324-014	139.25	
308-324-015	139.25	
308-324-016	139.25	
308-324-017	139.25	
308-324-018	139.25	
308-324-019	139.25	
308-324-020	139.25	
308-324-021	139.25	
308-324-022	139.25	
308-324-023	139.25	
308-324-024	139.25	
308-324-025	139.25	
308-334-019	146.00	
308-334-020	146.00	
308-334-021	146.00	
308-334-022	146.00	
308-334-023	146.00	
308-334-024	146.00	
308-334-025	146.00	
308-334-026	146.00	
308-334-027	146.00	
308-334-028	146.00	
308-334-029	146.00	
308-334-030	146.00	
308-334-031	146.00	
308-335-002	146.00	
308-335-003	146.00	
308-335-004	146.00	
308-335-005	146.00	
308-335-006	146.00	
308-335-007	146.00	
308-335-008	146.00	
308-335-009	146.00	
308-335-010	146.00	
308-335-011	146.00	
308-335-012	146.00	

ASSESSOR'S PARCEL NUMBER	AMOUNT OF ASSESSMENT	ASSESSMENT AS MODIFIED
308-335-013	146.00	
308-335-014	146.00	
308-335-015	146.00	
308-344-001	146.00	
308-344-002	146.00	
308-344-003	146.00	
308-344-004	146.00	
308-344-005	146.00	
308-344-006	146.00	
308-344-007	146.00	
308-344-008	146.00	
308-344-009	146.00	
308-344-010	146.00	
308-344-011	146.00	
308-344-012	146.00	
308-345-001	146.00	
308-345-002	146.00	
308-345-003	146.00	
308-345-004	146.00	
308-345-005	146.00	
308-345-006	146.00	
308-345-007	146.00	
308-345-008	146.00	
308-345-009	146.00	
308-345-010	146.00	
308-345-011	146.00	
308-345-012	146.00	
308-345-013	146.00	
308-345-014	146.00	
308-345-015	146.00	
308-345-016	146.00	
308-345-017	146.00	
308-345-018	146.00	
308-345-019	146.00	
308-345-020	146.00	
308-345-021	146.00	
308-345-022	146.00	
308-345-023	146.00	
308-345-024	146.00	
308-345-025	146.00	
308-346-001	146.00	
308-346-002	146.00	
308-346-003	146.00	
308-346-004	146.00	
308-346-005	146.00	
308-346-006	146.00	
308-346-007	146.00	
308-346-008	146.00	
308-346-009	146.00	
308-346-010	146.00	
308-346-011	146.00	
308-346-012	146.00	
308-346-013	146.00	
308-346-014	146.00	
308-346-015	146.00	
308-346-016	146.00	
308-346-017	146.00	
308-346-018	146.00	
308-346-019	146.00	
308-346-020	146.00	

ASSESSOR'S PARCEL NUMBER	AMOUNT OF ASSESSMENT	ASSESSMENT AS MODIFIED
308-346-021	146.00	
308-346-022	146.00	
308-346-023	146.00	
308-346-024	146.00	
308-346-025	146.00	
308-346-026	146.00	
308-346-027	146.00	
308-346-028	146.00	
308-346-029	146.00	
308-346-030	146.00	
308-346-031	146.00	
308-353-013	146.00	
308-353-014	146.00	
308-353-015	146.00	
308-353-016	146.00	
308-353-017	146.00	
308-353-018	146.00	
308-353-019	146.00	
308-354-001	146.00	
308-354-002	146.00	
308-354-003	146.00	
308-354-004	146.00	
308-354-005	146.00	
308-354-006	146.00	
308-354-007	146.00	
308-354-008	146.00	
308-354-009	146.00	
308-354-010	146.00	
308-354-011	146.00	
308-354-012	146.00	
308-354-013	146.00	
308-354-014	146.00	
308-354-015	146.00	
308-354-016	146.00	
308-354-017	146.00	
308-354-018	146.00	
308-354-019	146.00	
308-354-020	146.00	
308-354-021	146.00	
308-354-022	146.00	
308-354-023	146.00	
308-354-024	146.00	
308-354-025	146.00	
308-354-026	146.00	
308-354-027	146.00	
308-354-028	146.00	
308-354-029	146.00	
308-354-030	146.00	
308-354-031	146.00	
308-354-032	146.00	
308-354-033	146.00	
308-354-034	146.00	
308-354-035	146.00	
308-354-036	146.00	
308-354-037	146.00	
308-354-038	146.00	
308-354-039	146.00	
308-354-040	146.00	
308-354-041	146.00	
308-354-042	146.00	

	I	II
ASSESSOR'S PARCEL NUMBER	AMOUNT OF ASSESSMENT	ASSESSMENT AS MODIFIED
308-354-043	146.00	
308-354-044	146.00	
308-354-045	146.00	
308-354-046	146.00	
308-354-047	146.00	
308-354-048	146.00	
308-354-049	146.00	
308-354-050	146.00	
308-354-051	146.00	
310-051-018	2,633.77	
310-052-038	0.00	
310-082-031	1,500.00	
310-100-041	0.00	
310-100-064	0.00	
310-100-065	0.00	
310-100-066	0.00	
310-100-067	0.00	
310-100-068	0.00	
310-110-046	0.00	
310-110-047	0.00	
310-110-048	0.00	
310-121-040	0.00	
310-121-041	0.00	
310-121-042	0.00	
310-121-043	0.00	
310-121-044	0.00	
310-121-045	0.00	
310-121-046	0.00	
310-121-047	0.00	
310-160-063	0.00	
310-190-021	0.00	
310-190-023	0.00	
310-280-001	101.96	
310-280-002	101.96	
310-280-003	101.96	
310-280-004	101.96	
310-280-005	101.96	
310-280-006	101.96	
310-280-007	101.96	
310-280-008	101.96	
310-280-009	101.96	
310-280-010	101.96	
310-280-011	101.96	
310-280-012	101.96	
310-280-013	101.96	
310-280-014	101.96	
310-280-015	101.96	
310-280-016	101.96	
310-280-017	101.96	
310-281-001	101.96	
310-281-002	101.96	
310-281-003	101.96	
310-281-004	101.96	
310-281-005	101.96	
310-281-006	101.96	
310-281-007	101.96	
310-281-008	101.96	
310-281-009	101.96	
310-281-010	101.96	
310-281-011	101.96	

I

II

ASSESSOR'S PARCEL NUMBER	AMOUNT OF ASSESSMENT	ASSESSMENT AS MODIFIED
310-281-012	101.96	
310-281-013	101.96	
310-281-014	101.96	
310-281-015	101.96	
310-281-016	101.96	
310-281-017	101.96	
310-281-018	101.96	
310-281-019	101.96	
310-281-020	101.96	
310-281-021	101.96	
310-282-001	101.96	
310-282-002	101.96	
310-282-003	101.96	
310-282-004	101.96	
310-282-005	101.96	
310-282-006	101.96	
310-282-007	101.96	
310-282-008	101.96	
310-282-009	101.96	
310-282-010	101.96	
310-282-011	101.96	
310-282-012	101.96	
310-282-013	101.96	
310-282-014	101.96	
310-282-015	101.96	
310-282-016	101.96	
310-282-017	101.96	
310-282-018	101.96	
310-282-019	101.96	
310-282-020	101.96	
310-282-021	101.96	
310-282-022	101.96	
310-290-001	0.00	
310-290-002	0.00	
310-290-003	0.00	
310-290-004	0.00	
310-290-005	0.00	
310-290-006	0.00	
310-290-007	0.00	
310-290-008	0.00	
310-290-009	0.00	
310-290-010	0.00	
310-290-011	0.00	
310-290-012	0.00	
310-290-013	0.00	
310-290-014	0.00	
310-290-015	0.00	
310-290-016	0.00	
310-290-017	0.00	
310-290-018	0.00	
310-290-019	0.00	
310-290-020	0.00	
310-290-021	0.00	
310-290-022	0.00	
310-290-023	0.00	
310-290-024	0.00	
310-290-025	0.00	
310-290-026	0.00	
310-290-027	0.00	
310-290-028	0.00	



	I	II
ASSESSOR'S PARCEL NUMBER	AMOUNT OF ASSESSMENT	ASSESSMENT AS MODIFIED
310-290-029	0.00	
310-290-030	0.00	
310-290-031	0.00	
310-290-032	0.00	
310-290-033	0.00	
310-290-034	0.00	
310-290-035	0.00	
310-290-036	0.00	
310-290-037	0.00	
310-290-038	0.00	
310-290-039	0.00	
310-290-040	0.00	
310-290-041	0.00	
310-290-042	0.00	
310-290-043	0.00	
310-290-044	0.00	
310-290-045	0.00	
310-290-046	0.00	
310-290-047	0.00	
310-290-048	0.00	
310-290-049	0.00	
310-290-050	0.00	
310-290-051	0.00	
310-290-052	0.00	
310-290-053	0.00	
310-290-054	0.00	
310-290-055	0.00	
310-290-056	0.00	
310-290-057	0.00	
310-290-058	0.00	
310-290-059	0.00	
310-290-060	0.00	
310-290-061	0.00	
310-290-062	0.00	
310-300-001	0.00	
310-300-002	0.00	
310-300-003	0.00	
310-300-004	0.00	
310-300-005	0.00	
310-300-006	0.00	
310-300-007	0.00	
310-300-008	0.00	
310-300-009	0.00	
310-300-010	0.00	
310-300-011	0.00	
310-300-012	0.00	
310-300-013	0.00	
310-300-014	0.00	
310-300-015	0.00	
310-300-016	0.00	
310-300-017	0.00	
310-300-018	0.00	
310-300-019	0.00	
310-300-020	0.00	
310-300-021	0.00	
310-300-022	0.00	
310-300-023	0.00	
310-300-024	0.00	
310-300-025	0.00	
310-300-026	0.00	

ASSESSOR'S PARCEL NUMBER	AMOUNT OF ASSESSMENT	ASSESSMENT AS MODIFIED
310-300-027	0.00	
310-300-028	0.00	
310-300-029	0.00	
310-300-030	0.00	
310-300-031	0.00	
310-300-032	0.00	
310-300-033	0.00	
310-300-034	0.00	
310-300-035	0.00	
310-300-036	0.00	
310-300-037	0.00	
310-300-038	0.00	
310-300-039	0.00	
310-300-040	0.00	
310-300-041	0.00	
310-300-042	0.00	
310-300-043	0.00	
310-300-044	0.00	
310-300-045	0.00	
310-300-046	0.00	
310-300-047	0.00	
310-300-048	0.00	
310-300-049	0.00	
310-300-050	0.00	
310-300-051	0.00	
310-300-052	0.00	
310-300-053	0.00	
310-300-054	0.00	
310-300-055	0.00	
310-300-056	0.00	
310-300-057	0.00	
310-300-058	0.00	
310-300-059	0.00	
310-300-060	0.00	
310-300-061	0.00	
310-300-062	0.00	
310-300-063	0.00	
310-300-064	0.00	
310-300-065	0.00	
310-300-066	0.00	
310-300-067	0.00	
310-300-068	0.00	
310-300-069	0.00	
310-300-070	0.00	
310-300-071	0.00	
310-300-072	0.00	
310-300-073	0.00	
310-300-074	0.00	
310-300-075	0.00	
310-300-076	0.00	
310-300-077	0.00	
310-300-078	0.00	
310-300-079	0.00	
310-300-080	0.00	
310-300-081	0.00	
310-300-082	0.00	
310-300-083	0.00	
310-300-084	0.00	
310-300-085	0.00	
310-300-086	0.00	

	I	II
ASSESSOR'S PARCEL NUMBER	AMOUNT OF ASSESSMENT	ASSESSMENT AS MODIFIED
310-300-087	0.00	
310-300-088	0.00	
310-300-089	0.00	
310-300-090	0.00	
310-300-091	0.00	
310-300-092	0.00	
310-300-093	0.00	
310-300-094	0.00	
311-040-002	1,046.20	
311-161-001	0.00	
311-161-002	0.00	
311-161-003	0.00	
311-161-004	0.00	
311-161-005	0.00	
311-161-006	0.00	
311-161-007	0.00	
311-161-008	0.00	
311-161-009	0.00	
311-161-010	0.00	
311-161-011	0.00	
311-161-012	0.00	
311-161-013	0.00	
311-161-014	0.00	
311-161-015	0.00	
311-161-016	0.00	
311-161-017	0.00	
311-161-018	0.00	
311-161-019	0.00	
311-161-020	0.00	
311-161-021	0.00	
311-161-022	0.00	
311-161-023	0.00	
311-161-024	0.00	
311-161-025	0.00	
311-161-026	0.00	
311-161-027	0.00	
311-161-028	0.00	
311-161-029	0.00	
311-161-030	0.00	
311-161-031	0.00	
311-161-032	0.00	
311-161-033	0.00	
311-161-034	0.00	
311-161-035	0.00	
311-162-001	0.00	
311-162-002	0.00	
311-162-003	0.00	
311-162-004	0.00	
311-162-005	0.00	
311-162-006	0.00	
311-162-007	0.00	
311-162-008	0.00	
311-162-009	0.00	
311-162-010	0.00	
311-162-011	0.00	
311-162-012	0.00	
311-162-013	0.00	
311-162-014	0.00	
311-162-015	0.00	
311-162-016	0.00	

	I	II
ASSESSOR'S PARCEL NUMBER	AMOUNT OF ASSESSMENT	ASSESSMENT AS MODIFIED
311-162-017	0.00	
311-162-018	0.00	
311-162-019	0.00	
311-162-020	0.00	
311-162-021	0.00	
311-162-022	0.00	
311-180-029	0.00	
311-180-030	0.00	
311-180-049	0.00	
311-180-059	11,165.92	
311-210-034	10,462.52	
311-281-001	43.36	
311-281-002	43.36	
311-281-003	43.36	
311-281-004	43.36	
311-281-005	43.36	
311-281-006	43.36	
311-281-007	43.36	
311-281-008	43.36	
311-281-009	43.36	
311-281-010	43.36	
311-281-011	43.36	
311-281-012	43.36	
311-281-013	43.36	
311-281-014	43.36	
311-282-001	43.36	
311-283-001	43.36	
311-283-002	43.36	
311-283-003	43.36	
311-283-004	43.36	
311-283-005	43.36	
311-283-006	43.36	
311-283-007	43.36	
311-283-008	43.36	
311-283-009	43.36	
311-283-010	43.36	
311-283-011	43.36	
311-283-012	43.36	
311-283-013	43.36	
311-283-014	43.36	
311-283-015	43.36	
311-283-016	43.36	
311-283-017	43.36	
311-283-018	43.36	
311-283-019	43.36	
311-283-020	43.36	
311-284-001	43.36	
311-284-002	43.36	
311-284-003	43.36	
311-284-004	43.36	
311-284-005	43.36	
311-284-006	43.36	
311-284-007	43.36	
311-284-008	43.36	
311-284-009	43.36	
311-284-010	43.36	
311-284-011	43.36	
311-284-012	43.36	
311-284-013	43.36	
311-284-014	43.36	

ASSESSOR'S PARCEL NUMBER	AMOUNT OF ASSESSMENT	ASSESSMENT AS MODIFIED
311-284-015	43.36	
311-284-016	43.36	
311-284-017	43.36	
311-284-018	43.36	
311-284-019	43.36	
311-284-020	43.36	
311-284-021	43.36	
311-284-022	43.36	
311-284-023	43.36	
311-284-024	43.36	
311-285-001	43.36	
311-285-002	43.36	
311-285-003	43.36	
311-285-004	43.36	
311-285-005	43.36	
311-285-006	43.36	
311-285-007	43.36	
311-285-008	43.36	
311-285-009	43.36	
311-285-010	43.36	
311-285-011	43.36	
311-285-012	43.36	
311-285-013	43.36	
311-285-014	43.36	
311-286-001	43.36	
311-286-002	43.36	
311-286-003	43.36	
311-286-004	43.36	
311-286-005	43.36	
311-286-006	43.36	
311-286-007	43.36	
311-286-008	43.36	
311-286-009	43.36	
311-286-010	43.36	
311-286-011	43.36	
311-286-012	43.36	
311-286-013	43.36	
311-287-001	43.36	
311-287-002	43.36	
311-287-003	43.36	
311-287-004	43.36	
311-287-005	43.36	
311-287-006	43.36	
311-287-007	43.36	
311-287-008	43.36	
311-287-009	43.36	
311-287-010	43.36	
311-287-011	43.36	
311-287-012	43.36	
311-287-013	43.36	
311-287-014	43.36	
311-287-015	43.36	
311-287-016	43.36	
311-287-017	43.36	
311-287-018	43.36	
311-287-019	43.36	
311-287-020	43.36	
311-287-021	43.36	
311-287-022	43.36	
311-287-023	43.36	

ASSESSOR'S PARCEL NUMBER	AMOUNT OF ASSESSMENT	ASSESSMENT AS MODIFIED
311-287-024	43.36	
311-287-025	43.36	
311-287-026	43.36	
311-287-027	43.36	
311-287-028	43.36	
311-287-029	43.36	
311-287-030	43.36	
311-287-031	43.36	
311-287-032	43.36	
311-287-033	43.36	
311-287-034	43.36	
311-287-035	43.36	
311-287-036	43.36	
311-287-037	43.36	
311-287-038	43.36	
311-287-039	43.36	
311-287-040	43.36	
311-287-041	43.36	
311-287-042	43.36	
311-287-043	43.36	
311-287-044	43.36	
311-287-045	43.36	
311-287-046	43.36	
311-287-047	43.36	
311-287-048	43.36	
311-288-001	43.36	
311-288-002	43.36	
311-288-003	43.36	
311-288-004	43.36	
311-288-005	43.36	
311-288-006	43.36	
311-288-007	43.36	
311-288-008	43.36	
311-288-009	43.36	
311-288-010	43.36	
311-288-011	43.36	
311-288-012	43.36	
311-291-001	43.36	
311-291-002	43.36	
311-291-003	43.36	
311-291-004	43.36	
311-291-005	43.36	
311-291-006	43.36	
311-291-007	43.36	
311-291-008	43.36	
311-291-009	43.36	
311-291-010	43.36	
311-291-011	43.36	
311-291-012	43.36	
311-292-001	43.36	
311-292-002	43.36	
311-292-003	43.36	
311-292-004	43.36	
311-292-005	43.36	
311-292-006	43.36	
311-292-007	43.36	
311-292-008	43.36	
311-292-009	43.36	
311-292-010	43.36	
311-292-011	43.36	

ASSESSOR'S PARCEL NUMBER	AMOUNT OF ASSESSMENT	ASSESSMENT AS MODIFIED
311-292-012	43.36	
311-292-013	43.36	
311-292-014	43.36	
311-292-015	43.36	
311-292-016	43.36	
311-292-017	43.36	
311-292-018	43.36	
311-292-019	43.36	
311-292-020	43.36	
311-292-021	43.36	
311-292-022	43.36	
311-292-023	43.36	
311-292-024	43.36	
311-292-025	43.36	
311-292-026	43.36	
311-292-027	43.36	
311-292-028	43.36	
311-292-029	43.36	
311-292-030	43.36	
311-292-031	43.36	
311-292-032	43.36	
311-292-033	43.36	
311-292-034	43.36	
311-292-035	43.36	
311-292-036	43.36	
311-293-001	43.36	
311-293-002	43.36	
311-293-003	43.36	
311-293-004	43.36	
311-293-005	43.36	
311-293-006	43.36	
311-293-007	43.36	
311-293-008	43.36	
311-293-009	43.36	
311-293-010	43.36	
311-293-011	43.36	
311-293-012	43.36	
311-293-013	43.36	
311-293-014	43.36	
311-293-015	43.36	
311-293-016	43.36	
311-293-017	43.36	
311-293-018	43.36	
311-293-019	43.36	
311-293-020	43.36	
311-293-021	43.36	
311-293-022	43.36	
311-293-023	43.36	
311-293-024	43.36	
311-293-025	43.36	
311-293-026	43.36	
311-293-027	43.36	
311-293-028	43.36	
311-293-029	43.36	
311-293-030	43.36	
311-293-031	43.36	
311-293-032	43.36	
311-293-033	43.36	
311-293-034	43.36	
311-293-035	43.36	

ASSESSOR'S PARCEL NUMBER	AMOUNT OF ASSESSMENT	ASSESSMENT AS MODIFIED
311-293-036	43.36	
311-293-037	43.36	
311-293-038	43.36	
311-293-039	43.36	
311-293-040	43.36	
311-293-041	43.36	
311-293-042	43.36	
311-293-043	43.36	
311-293-044	43.36	
311-293-045	43.36	
311-293-046	43.36	
311-293-047	43.36	
311-293-048	43.36	
311-293-049	43.36	
311-293-050	43.36	
311-293-051	43.36	
311-293-052	43.36	
311-293-053	43.36	
311-293-054	43.36	
311-293-055	43.36	
311-293-056	43.36	
311-293-057	43.36	
311-293-058	43.36	
311-293-059	43.36	
311-293-060	43.36	
311-293-061	43.36	
311-293-062	43.36	
311-293-063	43.36	
311-293-064	43.36	
311-293-065	43.36	
311-294-001	43.36	
311-294-002	43.36	
311-294-003	43.36	
311-294-004	43.36	
311-294-005	43.36	
311-294-006	43.36	
311-294-007	43.36	
311-294-008	43.36	
311-294-009	43.36	
311-294-010	43.36	
311-294-011	43.36	
311-294-012	43.36	
311-294-013	43.36	
311-294-014	43.36	
311-294-015	43.36	
311-294-016	43.36	
311-294-017	43.36	
311-294-018	43.36	
311-294-019	43.36	
311-294-020	43.36	
311-294-021	43.36	
311-294-022	43.36	
311-294-023	43.36	
311-294-024	43.36	
311-294-025	43.36	
311-294-026	43.36	
311-294-027	43.36	
311-294-028	43.36	
311-294-029	43.36	
311-294-030	43.36	



I

II

ASSESSOR'S PARCEL NUMBER	AMOUNT OF ASSESSMENT	ASSESSMENT AS MODIFIED
311-294-031	43.36	
311-294-032	43.36	
311-294-033	43.36	
311-294-034	43.36	
311-294-035	43.36	
311-295-001	43.36	
311-295-002	43.36	
311-295-003	43.36	
311-295-004	43.36	
311-295-005	43.36	
311-295-006	43.36	
311-295-007	43.36	
311-295-008	43.36	
311-295-009	43.36	
311-295-010	43.36	
311-295-011	43.36	
311-295-012	43.36	
311-295-013	43.36	
311-295-014	43.36	
311-295-015	43.36	
311-295-016	43.36	
311-295-017	43.36	
311-301-001	111.12	
311-301-002	111.12	
311-301-003	111.12	
311-301-004	111.12	
311-301-005	111.12	
311-301-006	111.12	
311-301-007	111.12	
311-301-008	111.12	
311-301-009	111.12	
311-302-001	111.12	
311-302-002	111.12	
311-302-003	111.12	
311-302-004	111.12	
311-302-005	111.12	
311-302-006	111.12	
311-302-007	111.12	
311-302-008	111.12	
311-302-009	111.12	
311-321-034	0.00	
311-321-035	0.00	
311-321-036	0.00	
311-321-037	0.00	
311-321-038	0.00	
311-321-039	0.00	
311-321-040	0.00	
311-321-041	0.00	
311-321-042	0.00	
311-321-043	0.00	
311-321-044	0.00	
311-321-045	0.00	
311-321-046	0.00	
311-321-047	0.00	
311-321-048	0.00	
311-321-049	0.00	
311-321-050	0.00	
311-322-034	0.00	
311-322-035	0.00	
311-322-036	0.00	

ASSESSOR'S PARCEL NUMBER	AMOUNT OF ASSESSMENT	ASSESSMENT AS MODIFIED
311-322-037	0.00	
311-322-038	0.00	
311-322-039	0.00	
311-322-040	0.00	
311-325-001	0.00	
311-325-002	0.00	
311-325-003	0.00	
311-325-004	0.00	
311-325-005	0.00	
311-325-006	0.00	
311-325-007	0.00	
311-325-008	0.00	
311-325-009	0.00	
311-325-010	0.00	
311-325-011	0.00	
311-325-012	0.00	
311-325-013	0.00	
311-326-001	0.00	
311-326-002	0.00	
311-326-003	0.00	
311-326-004	0.00	
311-326-005	0.00	
311-326-006	0.00	
311-326-007	0.00	
311-326-008	0.00	
311-326-009	0.00	
311-326-010	0.00	
311-326-011	0.00	
311-331-001	0.00	
311-331-002	0.00	
311-331-003	0.00	
311-331-004	0.00	
311-331-005	0.00	
311-331-006	0.00	
311-331-007	0.00	
311-331-008	0.00	
311-331-009	0.00	
311-331-010	0.00	
311-331-011	0.00	
311-331-012	0.00	
311-331-013	0.00	
311-331-014	0.00	
311-331-015	0.00	
311-331-016	0.00	
311-331-017	0.00	
311-331-018	0.00	
311-331-019	0.00	
311-331-020	0.00	
311-331-021	0.00	
311-331-022	0.00	
311-331-023	0.00	
311-331-024	0.00	
311-331-025	0.00	
311-332-001	0.00	
311-332-002	0.00	
311-332-003	0.00	
311-332-004	0.00	
311-332-005	0.00	
311-332-006	0.00	
311-332-007	0.00	

	I	II
ASSESSOR'S PARCEL NUMBER	AMOUNT OF ASSESSMENT	ASSESSMENT AS MODIFIED
311-332-008	0.00	
311-332-009	0.00	
311-332-010	0.00	
311-332-011	0.00	
311-332-012	0.00	
311-333-001	0.00	
311-333-002	0.00	
311-333-003	0.00	
311-333-004	0.00	
311-333-005	0.00	
311-333-006	0.00	
311-333-007	0.00	
311-333-008	0.00	
311-333-009	0.00	
311-333-010	0.00	
311-333-029	0.00	
311-333-030	0.00	
311-333-031	0.00	
311-333-032	0.00	
311-333-033	0.00	
311-333-034	0.00	
311-333-035	0.00	
311-333-036	0.00	
311-333-037	0.00	
311-333-038	0.00	
311-333-039	0.00	
311-333-040	0.00	
311-333-041	0.00	
311-333-042	0.00	
311-333-043	0.00	
311-336-001	0.00	
311-336-002	0.00	
311-336-003	0.00	
311-336-004	0.00	
311-336-005	0.00	
311-336-006	0.00	
311-336-007	0.00	
311-336-008	0.00	
311-336-009	0.00	
311-336-010	0.00	
311-336-011	0.00	
311-336-012	0.00	
311-337-001	0.00	
311-337-002	0.00	
311-337-003	0.00	
311-337-004	0.00	
311-337-005	0.00	
311-337-006	0.00	
311-337-007	0.00	
311-337-008	0.00	
311-337-009	0.00	
311-337-010	0.00	
311-337-011	0.00	
311-337-012	0.00	
311-337-013	0.00	
311-337-014	0.00	
311-337-015	0.00	
311-337-016	0.00	
311-337-017	0.00	
311-337-018	0.00	

ASSESSOR'S PARCEL NUMBER	AMOUNT OF ASSESSMENT	ASSESSMENT AS MODIFIED
311-338-001	0.00	
311-338-002	0.00	
311-338-003	0.00	
311-338-004	0.00	
311-351-010	0.00	
311-351-011	0.00	
311-351-012	0.00	
311-351-013	0.00	
311-351-014	0.00	
311-351-015	0.00	
311-351-016	0.00	
311-351-017	0.00	
311-351-018	0.00	
311-351-019	0.00	
311-351-020	0.00	
311-351-021	0.00	
311-351-022	0.00	
311-351-023	0.00	
311-351-024	0.00	
311-351-025	0.00	
311-351-026	0.00	
311-353-036	0.00	
311-353-037	0.00	
311-353-038	0.00	
311-353-039	0.00	
311-353-040	0.00	
311-353-041	0.00	
311-353-042	0.00	
311-353-043	0.00	
311-353-044	0.00	
311-353-045	0.00	
311-353-046	0.00	
311-353-047	0.00	
311-353-048	0.00	
311-353-049	0.00	
311-353-050	0.00	
311-353-051	0.00	
311-361-001	28.44	
311-361-002	28.44	
311-361-003	28.44	
311-361-004	28.44	
311-361-005	28.44	
311-361-006	28.44	
311-361-007	28.44	
311-361-008	28.44	
311-361-009	28.44	
311-361-010	28.44	
311-361-011	28.44	
311-361-012	28.44	
311-361-013	28.44	
311-361-014	28.44	
311-361-015	28.44	
311-361-016	28.44	
311-361-017	28.44	
311-361-018	28.44	
311-361-019	28.44	
311-361-020	28.44	
311-361-021	28.44	
311-361-022	28.44	
311-362-001	28.44	

ASSESSOR'S PARCEL NUMBER	AMOUNT OF ASSESSMENT	ASSESSMENT AS MODIFIED
311-362-002	28.44	
311-362-003	28.44	
311-362-004	28.44	
311-362-005	28.44	
311-362-006	28.44	
311-362-007	28.44	
311-362-008	28.44	
311-362-009	28.44	
311-362-010	28.44	
311-362-011	28.44	
311-362-012	28.44	
311-362-013	28.44	
311-362-014	28.44	
311-362-015	28.44	
311-362-016	28.44	
311-362-017	28.44	
311-362-018	28.44	
311-362-019	28.44	
311-362-020	28.44	
311-362-021	28.44	
311-362-022	28.44	
311-362-023	28.44	
311-362-024	28.44	
311-362-025	28.44	
311-362-026	28.44	
311-362-027	28.44	
311-362-028	28.44	
311-362-029	28.44	
311-362-030	28.44	
311-362-031	28.44	
311-362-032	28.44	
311-362-033	28.44	
311-362-034	28.44	
311-362-035	28.44	
311-362-036	28.44	
311-362-037	28.44	
311-362-038	28.44	
311-362-039	28.44	
311-362-040	28.44	
311-362-041	28.44	
311-362-042	28.44	
311-362-043	28.44	
311-362-044	28.44	
311-362-045	28.44	
311-362-046	28.44	
311-362-047	28.44	
311-362-048	28.44	
311-362-049	28.44	
311-362-050	28.44	
311-362-051	28.44	
311-362-052	28.44	
311-362-053	28.44	
311-362-054	28.44	
311-362-055	28.44	
311-362-056	28.44	
311-362-057	28.44	
311-362-058	28.44	
311-362-059	28.44	
311-362-060	28.44	
311-362-061	28.44	

ASSESSOR'S PARCEL NUMBER	AMOUNT OF ASSESSMENT	ASSESSMENT AS MODIFIED
311-363-001	28.44	
311-363-002	28.44	
311-363-003	28.44	
311-363-004	28.44	
311-363-005	28.44	
311-363-006	28.44	
311-363-007	28.44	
311-363-008	28.44	
311-363-009	28.44	
311-363-010	28.44	
311-363-011	28.44	
311-363-012	28.44	
311-363-013	28.44	
311-363-014	28.44	
311-363-015	28.44	
311-363-016	28.44	
311-363-017	28.44	
311-363-018	28.44	
311-363-019	28.44	
311-363-020	28.44	
311-363-021	28.44	
311-363-022	28.44	
311-363-023	28.44	
311-363-024	28.44	
311-363-025	28.44	
311-364-001	28.44	
311-364-002	28.44	
311-364-003	28.44	
311-364-004	28.44	
311-364-005	28.44	
311-364-006	28.44	
311-364-007	28.44	
311-364-008	28.44	
311-364-009	28.44	
311-364-010	28.44	
311-364-011	28.44	
311-364-012	28.44	
311-364-013	28.44	
311-364-014	28.44	
311-364-015	28.44	
311-364-016	28.44	
311-364-017	28.44	
311-364-018	28.44	
311-364-019	28.44	
311-364-020	28.44	
311-364-021	28.44	
311-364-022	28.44	
311-371-001	0.00	
311-371-002	28.44	
311-371-003	28.44	
311-371-004	28.44	
311-371-005	28.44	
311-371-006	28.44	
311-371-007	28.44	
311-371-008	28.44	
311-371-009	28.44	
311-371-010	28.44	
311-371-011	28.44	
311-371-012	28.44	
311-371-013	28.44	

ASSESSOR'S PARCEL NUMBER	AMOUNT OF ASSESSMENT	ASSESSMENT AS MODIFIED
311-371-014	28.44	
311-371-015	28.44	
311-371-016	28.44	
311-371-017	28.44	
311-371-018	28.44	
311-371-019	28.44	
311-371-020	28.44	
311-371-021	28.44	
311-371-022	28.44	
311-371-023	28.44	
311-371-024	28.44	
311-371-025	28.44	
311-371-026	28.44	
311-371-027	28.44	
311-371-028	28.44	
311-371-029	28.44	
311-371-030	28.44	
311-371-031	28.44	
311-371-032	28.44	
311-371-033	28.44	
311-371-034	28.44	
311-371-035	28.44	
311-371-036	28.44	
311-371-037	28.44	
311-372-001	28.44	
311-372-002	28.44	
311-372-003	28.44	
311-372-004	28.44	
311-372-005	28.44	
311-372-006	28.44	
311-372-007	28.44	
311-372-008	28.44	
311-372-009	28.44	
311-372-010	28.44	
311-372-011	28.44	
311-372-012	28.44	
311-372-013	28.44	
311-372-014	28.44	
311-372-015	28.44	
311-372-016	28.44	
311-372-017	28.44	
311-372-018	28.44	
311-372-019	28.44	
311-372-020	28.44	
311-372-021	28.44	
311-372-022	28.44	
311-372-023	28.44	
311-372-024	28.44	
311-372-025	28.44	
311-372-026	28.44	
311-372-027	28.44	
311-372-028	28.44	
311-372-029	28.44	
311-372-030	28.44	
311-372-031	28.44	
311-372-032	28.44	
311-372-033	28.44	
311-372-034	28.44	
311-372-035	28.44	
311-372-036	28.44	

ASSESSOR'S PARCEL NUMBER	AMOUNT OF ASSESSMENT	ASSESSMENT AS MODIFIED
311-372-037	28.44	
311-372-038	28.44	
311-372-039	28.44	
311-372-040	28.44	
311-372-041	28.44	
311-372-042	28.44	
311-372-043	28.44	
311-372-044	28.44	
311-372-045	28.44	
311-372-046	28.44	
311-372-047	28.44	
311-372-048	28.44	
311-372-049	28.44	
311-372-050	28.44	
311-372-051	28.44	
311-372-052	28.44	
311-372-053	28.44	
311-372-054	28.44	
311-372-055	28.44	
311-372-056	28.44	
311-372-057	28.44	
311-372-058	28.44	
311-372-059	28.44	
311-372-060	28.44	
311-373-001	28.44	
311-373-002	28.44	
311-373-003	28.44	
311-373-004	28.44	
311-373-005	28.44	
311-373-006	28.44	
311-373-007	28.44	
311-373-008	28.44	
311-373-009	28.44	
311-373-010	28.44	
311-373-011	28.44	
311-374-001	28.44	
311-374-002	28.44	
311-374-003	28.44	
311-374-004	28.44	
311-374-005	28.44	
311-374-006	28.44	
311-374-007	28.44	
311-374-008	28.44	
311-375-001	0.00	
311-375-002	0.00	
311-375-003	0.00	
311-375-004	0.00	
311-375-005	0.00	
311-375-006	0.00	
311-375-007	0.00	
311-375-008	28.44	
311-381-001	64.78	
311-381-002	64.78	
311-381-003	64.78	
311-381-004	64.78	
311-381-005	64.78	
311-381-006	64.78	
311-381-007	64.78	
311-381-008	64.78	
311-381-009	64.78	



ASSESSOR'S PARCEL NUMBER	AMOUNT OF ASSESSMENT	ASSESSMENT AS MODIFIED
311-381-010	64.78	
311-381-011	64.78	
311-381-012	64.78	
311-381-013	64.78	
311-381-014	64.78	
311-381-015	64.78	
311-381-016	64.78	
311-381-017	64.78	
311-381-018	64.78	
311-381-019	64.78	
311-381-020	64.78	
311-381-021	64.78	
311-381-022	64.78	
311-381-023	64.78	
311-381-024	64.78	
311-381-025	64.78	
311-381-026	64.78	
311-381-027	64.78	
311-381-028	64.78	
311-381-029	64.78	
311-381-030	64.78	
311-381-031	64.78	
311-381-032	64.78	
311-381-033	64.78	
311-381-034	64.78	
311-381-035	64.78	
311-381-036	64.78	
311-381-037	64.78	
311-381-038	64.78	
311-382-001	64.78	
311-382-002	64.78	
311-382-003	64.78	
311-382-004	64.78	
311-382-005	64.78	
311-382-006	64.78	
311-382-007	64.78	
311-382-008	64.78	
311-382-009	64.78	
311-382-010	64.78	
311-382-011	64.78	
311-382-012	64.78	
311-382-013	64.78	
311-382-014	64.78	
311-382-015	64.78	
311-382-016	64.78	
311-382-017	64.78	
311-382-018	64.78	
311-382-019	64.78	
311-382-020	64.78	
311-382-021	64.78	
311-382-022	64.78	
311-382-023	64.78	
311-382-024	64.78	
311-382-025	64.78	
311-382-026	64.78	
311-382-027	64.78	
311-382-028	64.78	
311-383-001	64.78	
311-383-002	64.78	
311-383-003	64.78	

ASSESSOR'S PARCEL NUMBER	AMOUNT OF ASSESSMENT	ASSESSMENT AS MODIFIED
311-383-004	64.78	
311-383-005	64.78	
311-383-006	64.78	
311-383-007	64.78	
311-383-008	64.78	
311-383-009	64.78	
311-383-010	64.78	
311-383-011	64.78	
311-383-012	64.78	
311-383-013	64.78	
311-383-014	64.78	
311-383-015	64.78	
311-383-016	64.78	
311-383-017	64.78	
311-383-018	64.78	
311-383-019	64.78	
311-383-020	64.78	
311-383-021	64.78	
311-383-022	64.78	
311-383-023	64.78	
311-383-024	64.78	
311-383-025	64.78	
311-383-026	64.78	
311-383-027	64.78	
311-383-028	64.78	
311-383-029	64.78	
311-383-030	64.78	
311-383-031	64.78	
311-383-032	64.78	
311-383-033	64.78	
311-383-034	64.78	
311-391-001	72.60	
311-391-002	72.60	
311-391-003	72.60	
311-391-004	72.60	
311-391-005	72.60	
311-391-006	72.60	
311-391-007	72.60	
311-391-008	72.60	
311-391-009	72.60	
311-391-010	72.60	
311-391-011	72.60	
311-391-012	72.60	
311-391-013	72.60	
311-391-014	72.60	
311-391-015	72.60	
311-391-016	72.60	
311-392-001	72.60	
311-392-002	72.60	
311-392-003	72.60	
311-392-004	72.60	
311-392-005	72.60	
311-392-006	72.60	
311-392-007	72.60	
311-392-008	72.60	
311-392-009	72.60	
311-392-010	72.60	
311-392-011	72.60	
311-392-012	72.60	
311-392-013	72.60	

ASSESSOR'S PARCEL NUMBER	AMOUNT OF ASSESSMENT	ASSESSMENT AS MODIFIED
311-392-014	72.60	
311-392-015	72.60	
311-392-016	72.60	
311-392-017	72.60	
311-392-018	72.60	
311-392-019	72.60	
311-392-020	72.60	
311-392-021	72.60	
311-392-022	72.60	
311-392-023	72.60	
311-392-024	72.60	
311-392-025	72.60	
311-392-026	72.60	
311-392-027	72.60	
311-392-028	72.60	
311-392-029	72.60	
311-392-030	72.60	
311-392-031	72.60	
311-392-032	72.60	
311-392-033	72.60	
311-392-034	72.60	
311-392-035	72.60	
311-392-036	72.60	
311-392-037	72.60	
311-392-038	72.60	
311-401-001	72.60	
311-401-002	72.60	
311-401-003	72.60	
311-401-004	72.60	
311-401-005	72.60	
311-401-006	72.60	
311-401-007	72.60	
311-401-008	72.60	
311-401-009	72.60	
311-401-010	72.60	
311-401-011	72.60	
311-401-012	72.60	
311-401-013	72.60	
311-401-014	72.60	
311-401-015	72.60	
311-401-016	72.60	
311-401-017	72.60	
311-401-018	72.60	
311-401-019	72.60	
311-401-020	72.60	
311-401-021	72.60	
311-401-022	72.60	
311-401-023	72.60	
311-401-024	72.60	
311-401-025	72.60	
311-401-026	72.60	
311-401-027	72.60	
311-401-028	72.60	
311-401-029	72.60	
311-401-030	72.60	
311-401-031	72.60	
311-402-001	72.60	
311-402-002	72.60	
311-402-003	72.60	
311-402-004	72.60	

I

II

ASSESSOR'S PARCEL NUMBER	AMOUNT OF ASSESSMENT	ASSESSMENT AS MODIFIED
311-402-005	72.60	
311-402-006	72.60	
311-402-007	72.60	
311-402-008	72.60	
311-402-009	72.60	
311-402-010	72.60	
311-402-011	72.60	
311-402-012	72.60	
311-411-001	67.40	
311-411-002	67.40	
311-411-003	67.40	
311-411-004	67.40	
311-411-005	67.40	
311-411-007	67.40	
311-411-008	67.40	
311-411-009	67.40	
311-411-010	67.40	
311-412-012	67.40	
311-412-013	67.40	
311-412-014	67.40	
311-412-015	67.40	
311-412-016	67.40	
311-412-017	67.40	
311-412-018	67.40	
311-412-021	67.40	
311-412-022	67.40	
311-412-023	67.40	
311-412-024	67.40	
311-412-025	67.40	
311-412-026	67.40	
311-412-027	67.40	
311-412-028	67.40	
311-412-029	67.40	
311-412-030	67.40	
311-412-031	67.40	
311-412-032	67.40	
311-412-033	67.40	
311-412-034	67.40	
311-412-035	67.40	
311-412-036	67.40	
311-412-037	67.40	
311-412-038	67.40	
311-412-039	67.40	
311-412-040	67.40	
311-412-041	67.40	
311-412-042	67.40	
311-412-043	67.40	
311-412-044	67.40	
311-412-045	67.40	
311-413-001	67.40	
311-413-002	67.40	
311-413-003	67.40	
311-413-004	67.40	
311-413-005	67.40	
311-413-006	67.40	
311-413-007	67.40	
311-413-008	67.40	
311-413-009	67.40	
311-413-010	67.40	
311-413-011	67.40	

ASSESSOR'S PARCEL NUMBER	AMOUNT OF ASSESSMENT	ASSESSMENT AS MODIFIED
311-413-012	67.40	
311-413-013	67.40	
311-413-014	67.40	
311-413-015	67.40	
311-413-016	67.40	
311-413-017	67.40	
311-413-018	67.40	
311-414-001	67.40	
311-414-002	67.40	
311-414-003	67.40	
311-414-004	67.40	
311-414-005	67.40	
311-414-006	67.40	
311-414-007	67.40	
311-414-008	67.40	
311-414-009	67.40	
311-414-010	67.40	
311-414-011	67.40	
311-414-012	67.40	
311-414-013	67.40	
311-414-014	67.40	
311-414-015	67.40	
311-414-016	67.40	
311-414-017	67.40	
311-414-018	67.40	
311-414-019	67.40	
311-414-020	67.40	
311-421-001	67.40	
311-421-002	67.40	
311-421-003	67.40	
311-421-004	67.40	
311-421-005	67.40	
311-421-006	67.40	
311-421-007	67.40	
311-421-008	67.40	
311-421-009	67.40	
311-421-010	67.40	
311-421-011	67.40	
311-421-012	67.40	
311-421-013	67.40	
311-421-014	67.40	
311-421-015	67.40	
311-421-016	67.40	
311-421-017	67.40	
311-421-018	67.40	
311-421-019	67.40	
311-421-020	67.40	
311-421-021	67.40	
311-421-022	67.40	
311-421-023	67.40	
311-421-024	67.40	
311-421-025	67.40	
311-421-026	67.40	
311-421-027	67.40	
311-421-028	67.40	
311-421-029	67.40	
311-421-030	67.40	
311-421-031	67.40	
311-421-032	67.40	
311-422-001	67.40	

ASSESSOR'S PARCEL NUMBER	AMOUNT OF ASSESSMENT	ASSESSMENT AS MODIFIED
311-422-002	67.40	
311-422-003	67.40	
311-422-004	67.40	
311-422-005	67.40	
311-422-006	67.40	
311-422-007	67.40	
311-422-008	67.40	
311-422-009	67.40	
311-422-010	67.40	
311-422-011	67.40	
311-423-001	67.40	
311-423-002	67.40	
311-423-003	67.40	
311-423-004	67.40	
311-423-005	67.40	
311-423-006	67.40	
311-423-007	67.40	
311-423-008	67.40	
311-423-009	67.40	
311-423-010	67.40	
311-423-011	67.40	
311-423-012	67.40	
311-423-013	67.40	
311-423-014	67.40	
311-423-015	67.40	
311-423-016	67.40	
311-423-017	67.40	
311-423-018	67.40	
311-423-019	67.40	
311-423-020	67.40	
311-423-021	67.40	
311-423-022	67.40	
311-430-001	155.24	
311-430-002	155.24	
311-430-003	155.24	
311-430-004	155.24	
311-430-005	155.24	
311-430-006	155.24	
311-430-007	155.24	
311-430-008	155.24	
311-430-009	155.24	
311-430-010	155.24	
311-430-011	155.24	
311-430-012	155.24	
311-430-013	155.24	
311-430-014	155.24	
311-430-015	155.24	
311-430-016	155.24	
311-430-017	155.24	
311-430-018	155.24	
311-430-019	155.24	
311-430-020	155.24	
311-430-021	155.24	
311-430-022	155.24	
311-430-023	155.24	
311-430-024	155.24	
311-430-025	155.24	
311-430-026	155.24	
311-430-027	155.24	
311-430-028	155.24	

ASSESSOR'S PARCEL NUMBER	AMOUNT OF ASSESSMENT	ASSESSMENT AS MODIFIED
311-430-029	155.24	
311-430-030	155.24	
311-430-031	155.24	
311-430-032	155.24	
311-430-033	155.24	
311-430-034	155.24	
311-430-035	155.24	
311-430-036	155.24	
311-430-037	155.24	
311-430-038	155.24	
311-440-002	105.12	
311-440-003	105.12	
311-440-004	105.12	
311-440-005	105.12	
311-440-006	105.12	
311-440-007	105.12	
311-440-008	105.12	
311-440-009	105.12	
311-440-010	105.12	
311-440-011	105.12	
311-440-012	105.12	
311-440-013	105.12	
311-440-014	105.12	
311-440-015	105.12	
311-440-016	105.12	
311-440-017	105.12	
311-440-018	105.12	
311-440-019	105.12	
311-440-020	105.12	
311-440-021	105.12	
311-440-022	105.12	
311-440-023	105.12	
311-440-024	105.12	
311-440-025	105.12	
311-440-026	105.12	
311-440-027	105.12	
311-440-028	105.12	
311-440-029	105.12	
311-440-030	105.12	
311-440-031	105.12	
311-440-032	105.12	
311-440-033	105.12	
311-440-034	105.12	
311-440-035	105.12	
311-440-036	105.12	
311-440-037	105.12	
311-440-038	105.12	
311-440-039	105.12	
311-440-040	105.12	
311-440-041	105.12	
311-440-042	105.12	
311-440-043	105.12	
311-440-044	105.12	
311-440-045	105.12	
311-440-046	105.12	
311-440-047	105.12	
311-441-001	105.12	
311-441-002	105.12	
311-441-003	105.12	
311-441-004	105.12	

ASSESSOR'S PARCEL NUMBER	AMOUNT OF ASSESSMENT	ASSESSMENT AS MODIFIED
311-441-005	105.12	
311-441-006	105.12	
311-441-007	105.12	
311-441-008	105.12	
311-441-009	105.12	
311-441-010	105.12	
311-441-011	105.12	
311-441-012	105.12	
311-441-013	105.12	
311-441-014	105.12	
311-441-015	105.12	
311-441-016	105.12	
311-441-017	105.12	
311-441-018	105.12	
311-441-019	105.12	
311-441-020	105.12	
311-441-021	105.12	
311-441-022	105.12	
311-441-023	105.12	
311-441-024	105.12	
311-441-025	105.12	
311-441-026	105.12	
311-442-001	105.12	
311-442-002	105.12	
311-442-003	105.12	
311-442-004	105.12	
311-442-005	105.12	
311-442-006	105.12	
311-442-007	105.12	
311-442-008	105.12	
311-442-009	105.12	
311-442-010	105.12	
311-442-011	105.12	
311-442-012	105.12	
311-442-013	105.12	
311-442-014	105.12	
311-442-015	105.12	
311-442-016	105.12	
311-442-017	105.12	
311-442-018	105.12	
311-442-019	105.12	
311-442-020	105.12	
311-442-021	105.12	
311-442-022	105.12	
311-442-023	105.12	
311-442-024	105.12	
311-442-025	105.12	
311-442-026	105.12	
311-442-027	105.12	
311-442-028	105.12	
311-442-029	105.12	
311-442-030	105.12	
311-442-031	105.12	
311-442-032	105.12	
311-442-033	105.12	
311-442-034	105.12	
311-442-035	105.12	
311-442-036	105.12	
311-442-037	105.12	
311-450-001	89.24	



ASSESSOR'S PARCEL NUMBER	AMOUNT OF ASSESSMENT	ASSESSMENT AS MODIFIED
311-450-002	89.24	
311-450-003	89.24	
311-450-004	89.24	
311-450-005	89.24	
311-450-006	89.24	
311-450-007	89.24	
311-450-008	89.24	
311-450-009	89.24	
311-450-010	89.24	
311-450-011	89.24	
311-450-012	89.24	
311-450-013	89.24	
311-451-001	89.24	
311-451-002	89.24	
311-451-003	89.24	
311-451-004	89.24	
311-451-005	89.24	
311-451-006	89.24	
311-451-007	89.24	
311-451-008	89.24	
311-451-009	89.24	
311-451-010	89.24	
311-451-011	89.24	
311-451-012	89.24	
311-451-013	89.24	
311-451-014	89.24	
311-451-015	89.24	
311-451-016	89.24	
311-451-017	89.24	
311-451-018	89.24	
311-451-019	89.24	
311-451-020	89.24	
311-451-021	89.24	
311-451-022	89.24	
311-451-023	89.24	
311-451-024	89.24	
311-451-025	89.24	
311-451-026	89.24	
311-451-027	89.24	
311-451-028	89.24	
311-451-029	89.24	
311-451-030	89.24	
311-451-031	89.24	
311-451-032	89.24	
311-451-033	89.24	
311-451-034	89.24	
311-451-035	89.24	
311-451-036	89.24	
311-451-037	89.24	
311-451-038	89.24	
311-451-039	89.24	
311-451-040	89.24	
311-451-041	89.24	
311-451-042	89.24	
311-451-043	89.24	
311-451-044	89.24	
311-451-045	89.24	
311-451-046	89.24	
311-451-047	89.24	
311-451-048	89.24	

ASSESSOR'S PARCEL NUMBER	AMOUNT OF ASSESSMENT	ASSESSMENT AS MODIFIED
311-451-049	89.24	
311-451-050	89.24	
311-451-051	89.24	
311-451-052	89.24	
311-451-053	89.24	
311-451-054	89.24	
311-451-055	89.24	
311-451-056	89.24	
311-451-057	89.24	
311-451-058	89.24	
311-451-059	89.24	
311-451-060	89.24	
311-451-061	89.24	
311-451-062	89.24	
311-451-063	89.24	
311-451-064	89.24	
311-451-065	89.24	
311-451-066	89.24	
311-451-067	89.24	
311-451-068	89.24	
311-451-069	89.24	
311-451-070	89.24	
311-451-071	89.24	
311-451-072	89.24	
311-451-073	89.24	
311-451-074	89.24	
311-451-075	89.24	
311-451-076	89.24	
311-451-077	89.24	
311-451-078	89.24	
311-451-079	89.24	
311-451-080	89.24	
311-451-081	89.24	
311-451-082	89.24	
311-451-083	89.24	
311-451-084	89.24	
311-451-085	89.24	
311-451-086	89.24	
311-451-087	89.24	
311-451-088	89.24	
311-451-089	89.24	
311-451-090	89.24	
311-460-001	215.30	
311-460-002	215.30	
311-460-003	215.30	
311-460-004	215.30	
311-460-005	215.30	
311-460-006	215.30	
311-460-007	215.30	
311-460-008	215.30	
311-460-009	215.30	
311-460-010	215.30	
311-460-011	215.30	
311-460-012	215.30	
311-460-013	215.30	
311-460-014	215.30	
311-460-015	215.30	
311-460-016	215.30	
311-460-017	215.30	
311-460-018	215.30	

ASSESSOR'S PARCEL NUMBER	AMOUNT OF ASSESSMENT	ASSESSMENT AS MODIFIED
311-460-019	215.30	
311-460-020	215.30	
311-460-021	215.30	
311-460-022	215.30	
311-460-023	215.30	
311-460-024	215.30	
311-461-001	215.30	
311-461-002	215.30	
311-461-003	215.30	
311-461-004	215.30	
311-461-005	215.30	
311-461-006	215.30	
311-461-007	215.30	
311-461-008	215.30	
311-461-009	215.30	
311-461-010	215.30	
311-461-011	215.30	
311-461-012	215.30	
311-461-013	215.30	
311-461-014	215.30	
311-461-015	215.30	
311-461-016	215.30	
311-461-017	215.30	
311-461-018	215.30	
311-461-019	215.30	
311-461-020	215.30	
311-461-021	215.30	
311-461-022	215.30	
311-462-001	215.30	
311-462-002	215.30	
311-462-003	215.30	
311-462-004	215.30	
311-462-005	215.30	
311-462-006	215.30	
311-462-007	215.30	
311-462-008	215.30	
311-462-009	215.30	
311-462-010	215.30	
311-462-011	215.30	
311-462-012	215.30	
311-462-013	215.30	
311-462-014	215.30	
311-462-015	215.30	
311-462-016	215.30	
311-462-017	215.30	
311-462-018	215.30	
311-462-019	215.30	
311-462-020	215.30	
311-462-021	215.30	
311-480-001	0.00	
311-480-002	0.00	
311-480-003	0.00	
311-480-004	0.00	
311-480-005	0.00	
311-480-006	0.00	
311-480-007	0.00	
311-480-008	0.00	
311-480-009	0.00	
311-480-010	0.00	
311-480-011	0.00	

	I	II
ASSESSOR'S PARCEL NUMBER	AMOUNT OF ASSESSMENT	ASSESSMENT AS MODIFIED
311-481-001	0.00	
311-481-002	0.00	
311-481-003	0.00	
311-481-004	0.00	
311-481-005	0.00	
311-481-006	0.00	
311-481-007	0.00	
311-481-008	0.00	
311-481-009	0.00	
311-481-010	0.00	
311-481-011	0.00	
311-481-012	0.00	
311-481-013	0.00	
311-481-014	0.00	
311-481-015	0.00	
311-481-016	0.00	
311-481-017	0.00	
311-481-018	0.00	
311-481-019	0.00	
311-481-020	0.00	
311-481-021	0.00	
311-481-022	0.00	
311-481-023	0.00	
311-481-024	0.00	
311-481-025	0.00	
311-481-026	0.00	
311-482-001	0.00	
311-482-002	0.00	
311-482-003	0.00	
311-482-004	0.00	
311-482-005	0.00	
311-482-006	0.00	
311-482-007	0.00	
311-482-008	0.00	
311-482-009	0.00	
311-482-010	0.00	
311-482-011	0.00	
311-482-012	0.00	
311-482-013	0.00	
311-482-014	0.00	
311-482-015	0.00	
311-482-016	0.00	
311-482-017	0.00	
311-482-018	0.00	
311-482-019	0.00	
311-482-020	0.00	
311-482-021	0.00	
311-482-022	0.00	
311-483-001	0.00	
311-483-002	0.00	
311-483-003	0.00	
311-483-004	0.00	
311-483-005	0.00	
311-483-006	0.00	
311-483-007	0.00	
311-483-008	0.00	
311-483-009	0.00	
311-483-010	0.00	
311-483-011	0.00	
311-483-012	0.00	

	I	II
ASSESSOR'S PARCEL NUMBER	AMOUNT OF ASSESSMENT	ASSESSMENT AS MODIFIED
311-483-013	0.00	
311-483-014	0.00	
311-483-015	0.00	
311-483-016	0.00	
311-483-017	0.00	
311-483-018	0.00	
311-483-019	0.00	
311-483-020	0.00	
311-483-021	0.00	
311-483-022	0.00	
311-490-001	0.00	
311-490-002	0.00	
311-490-003	0.00	
311-490-004	0.00	
311-490-005	0.00	
311-490-006	0.00	
311-490-007	0.00	
311-490-008	0.00	
311-490-009	0.00	
311-490-010	0.00	
311-490-011	0.00	
311-490-012	0.00	
311-490-013	0.00	
311-490-014	0.00	
311-490-015	0.00	
311-490-016	0.00	
311-490-017	0.00	
311-490-018	0.00	
311-490-019	0.00	
311-490-020	0.00	
311-490-021	0.00	
311-490-022	0.00	
311-490-023	0.00	
311-490-024	0.00	
311-490-025	0.00	
311-490-026	0.00	
311-490-027	0.00	
311-490-028	0.00	
311-490-029	0.00	
311-490-030	0.00	
311-490-031	0.00	
311-490-032	0.00	
311-490-033	0.00	
311-491-001	0.00	
311-491-002	0.00	
311-491-003	0.00	
311-491-004	0.00	
311-491-005	0.00	
311-491-006	0.00	
311-491-007	0.00	
311-491-008	0.00	
311-491-009	0.00	
311-491-010	0.00	
311-491-011	0.00	
311-491-012	0.00	
311-491-013	0.00	
311-491-014	0.00	
311-491-015	0.00	
311-491-016	0.00	
311-491-017	0.00	

	I	II
ASSESSOR'S PARCEL NUMBER	AMOUNT OF ASSESSMENT	ASSESSMENT AS MODIFIED
311-491-018	0.00	
311-491-019	0.00	
311-491-020	0.00	
311-491-021	0.00	
311-491-022	0.00	
311-500-001	0.00	
311-500-002	0.00	
311-500-003	0.00	
311-500-004	0.00	
311-500-005	0.00	
311-500-006	0.00	
311-500-007	0.00	
311-501-001	0.00	
311-501-002	0.00	
311-501-003	0.00	
311-501-004	0.00	
311-501-005	0.00	
311-501-006	0.00	
311-501-007	0.00	
311-501-008	0.00	
311-501-009	0.00	
311-501-010	0.00	
311-501-011	0.00	
311-501-012	0.00	
311-501-013	0.00	
311-501-014	0.00	
311-501-015	0.00	
311-501-016	0.00	
311-501-017	0.00	
311-501-018	0.00	
311-501-019	0.00	
311-501-020	0.00	
311-501-021	0.00	
311-501-022	0.00	
311-502-001	0.00	
311-502-002	0.00	
311-502-003	0.00	
311-502-004	0.00	
311-502-005	0.00	
311-502-006	0.00	
311-502-007	0.00	
311-502-008	0.00	
311-502-009	0.00	
311-502-010	0.00	
311-502-011	0.00	
311-502-012	0.00	
311-502-013	0.00	
311-502-014	0.00	
311-502-015	0.00	
311-502-016	0.00	
311-502-017	0.00	
311-502-018	0.00	
311-502-019	0.00	
311-502-020	0.00	
311-502-021	0.00	
311-502-022	0.00	
311-502-023	0.00	
311-502-024	0.00	
311-502-025	0.00	
311-502-026	0.00	

	I	II
ASSESSOR'S PARCEL NUMBER	AMOUNT OF ASSESSMENT	ASSESSMENT AS MODIFIED
311-502-027	0.00	
311-502-028	0.00	
311-502-029	0.00	
311-502-030	0.00	
311-502-031	0.00	
313-020-008	60.26	
313-020-009	60.26	
313-020-010	60.26	
313-020-011	60.26	
313-041-009	60.26	
313-041-010	60.26	
313-041-011	60.26	
313-041-012	60.26	
313-041-013	60.26	
313-041-014	60.26	
313-041-015	60.26	
313-041-016	60.26	
313-041-017	60.26	
313-041-018	60.26	
313-041-019	60.26	
313-041-020	60.26	
313-041-021	60.26	
313-041-022	60.26	
313-041-023	60.26	
313-041-024	60.26	
313-041-025	60.26	
313-041-026	60.26	
313-042-001	60.26	
313-042-002	60.26	
313-042-003	60.26	
313-042-004	60.26	
313-042-005	60.26	
313-042-006	60.26	
313-042-007	60.26	
313-042-008	60.26	
313-042-009	60.26	
313-042-010	60.26	
313-042-011	60.26	
313-042-012	60.26	
313-042-013	60.26	
313-042-014	60.26	
313-042-015	60.26	
313-042-016	60.26	
313-042-017	60.26	
313-081-018	502.33	
313-081-019	586.05	
313-081-020	711.64	
313-081-021	3,767.49	
313-081-022	0.00	
313-141-007	0.00	
313-141-017	0.00	
313-141-019	0.00	
313-143-012	1,703.76	
313-230-036	0.00	
313-230-037	0.00	
313-230-038	0.00	
313-230-039	0.00	
313-230-040	0.00	
313-230-041	0.00	
313-230-042	0.00	

ASSESSOR'S PARCEL NUMBER	I AMOUNT OF ASSESSMENT	II ASSESSMENT AS MODIFIED
313-230-043	0.00	
313-230-044	0.00	
313-230-045	0.00	
313-230-046	0.00	
313-230-047	0.00	
313-230-048	0.00	
313-230-049	0.00	
313-230-050	0.00	
313-230-051	0.00	
313-230-052	0.00	
313-230-053	0.00	
313-230-054	0.00	
313-230-055	0.00	
313-230-056	0.00	
313-261-020	7,378.20	
313-273-009	4,918.80	
313-310-001	123.22	
313-310-002	123.22	
313-310-003	123.22	
313-310-004	123.22	
313-310-005	123.22	
313-310-006	123.22	
313-310-007	123.22	
313-310-008	123.22	
313-310-009	123.22	
313-310-010	123.22	
313-310-011	123.22	
313-310-012	123.22	
313-310-013	123.22	
313-310-014	123.22	
313-310-015	123.22	
313-311-001	123.22	
313-311-002	123.22	
313-311-003	123.22	
313-311-004	123.22	
313-311-005	123.22	
313-311-006	123.22	
313-311-007	123.22	
313-311-008	123.22	
313-311-009	123.22	
313-311-010	123.22	
313-311-011	123.22	
313-311-012	123.22	
313-311-013	123.22	
313-311-014	123.22	
313-311-015	123.22	
313-311-016	123.22	
313-311-017	123.22	
313-311-018	123.22	
313-311-019	123.22	
313-311-020	123.22	
313-311-021	123.22	
313-311-022	123.22	
313-311-023	123.22	
313-311-024	123.22	
313-311-025	123.22	
313-311-026	123.22	
313-311-027	123.22	
313-311-028	123.22	
313-311-029	123.22	



ASSESSOR'S PARCEL NUMBER	AMOUNT OF ASSESSMENT	ASSESSMENT AS MODIFIED
313-311-030	123.22	
313-311-031	123.22	
313-311-032	123.22	
313-311-033	123.22	
313-311-034	123.22	
313-311-035	123.22	
313-311-036	123.22	
313-311-037	123.22	
313-311-038	123.22	
313-311-039	123.22	
313-311-040	123.22	
313-311-041	123.22	
313-311-042	123.22	
313-311-043	123.22	
313-311-044	123.22	
313-311-045	123.22	
313-311-046	123.22	
313-311-047	123.22	
313-311-048	123.22	
313-311-049	123.22	
313-311-050	123.22	
313-311-051	123.22	
313-312-001	123.22	
313-312-002	123.22	
313-312-003	123.22	
313-312-004	123.22	
313-312-005	123.22	
313-312-006	123.22	
313-312-007	123.22	
313-312-008	123.22	
313-312-009	123.22	
313-312-010	123.22	
313-312-011	123.22	
313-312-012	123.22	
313-312-013	123.22	
313-312-014	123.22	
313-312-015	123.22	
313-312-016	123.22	
313-312-017	123.22	
313-312-018	123.22	
313-312-019	123.22	
313-312-020	123.22	
313-312-021	123.22	
313-312-022	123.22	
313-312-023	123.22	
313-312-024	123.22	
313-312-025	123.22	
313-312-026	123.22	
313-312-027	123.22	
313-312-028	123.22	
313-312-029	123.22	
313-312-030	0.00	
314-170-005	0.00	
314-170-007	0.00	
314-170-013	0.00	
314-170-014	0.00	
314-170-015	0.00	
314-170-016	0.00	
314-180-001	0.00	
314-180-007	0.00	

	I	II
ASSESSOR'S PARCEL NUMBER	AMOUNT OF ASSESSMENT	ASSESSMENT AS MODIFIED
314-180-009	0.00	
314-180-011	0.00	
314-180-013	0.00	
317-160-044	0.00	
317-160-045	0.00	
317-160-046	0.00	
317-160-048	0.00	
317-230-034	0.00	
317-230-050	0.00	
317-330-001	0.00	
317-330-002	0.00	
317-330-003	0.00	
317-330-004	0.00	
317-330-005	0.00	
317-330-006	0.00	
317-330-007	0.00	
317-330-008	0.00	
320-020-001	32.30	
320-020-002	32.30	
320-020-003	32.30	
320-020-004	32.30	
320-020-005	32.30	
320-020-006	32.30	
320-020-007	32.30	
320-020-008	32.30	
320-020-009	32.30	
320-021-001	32.30	
320-021-002	32.30	
320-021-003	32.30	
320-021-004	32.30	
320-021-005	32.30	
320-021-006	32.30	
320-021-007	32.30	
320-021-008	32.30	
320-021-009	32.30	
320-021-015	32.30	
320-021-016	32.30	
320-021-017	32.30	
320-021-018	32.30	
320-021-019	32.30	
320-021-020	32.30	
320-021-021	32.30	
320-021-022	32.30	
320-021-023	32.30	
320-021-024	32.30	
320-021-025	32.30	
320-021-026	32.30	
320-021-027	32.30	
320-021-028	32.30	
320-021-029	32.30	
320-022-001	32.30	
320-022-002	32.30	
320-022-003	32.30	
320-022-004	32.30	
320-022-005	32.30	
320-022-006	32.30	
320-022-007	32.30	
320-022-008	32.30	
320-022-009	32.30	
320-022-010	32.30	

ASSESSOR'S PARCEL NUMBER	AMOUNT OF ASSESSMENT	ASSESSMENT AS MODIFIED
320-022-011	32.30	
320-022-012	32.30	
320-022-013	32.30	
320-022-014	32.30	
320-022-015	32.30	
320-022-016	32.30	
320-022-017	32.30	
320-022-018	32.30	
320-022-019	32.30	
320-023-001	32.30	
320-023-002	32.30	
320-023-003	32.30	
320-023-004	32.30	
320-023-005	32.30	
320-023-006	32.30	
320-023-007	32.30	
320-023-008	32.30	
320-023-009	32.30	
320-030-001	182.05	
320-030-002	182.05	
320-030-003	182.05	
320-030-004	182.05	
320-031-001	43.36	
320-031-002	43.36	
320-031-003	43.36	
320-031-004	43.36	
320-031-005	43.36	
320-031-006	43.36	
320-031-007	43.36	
320-031-008	43.36	
320-031-009	43.36	
320-031-010	43.36	
320-031-011	43.36	
320-031-012	43.36	
320-031-013	43.36	
320-031-014	182.05	
320-031-015	182.05	
320-031-016	182.05	
320-031-017	182.05	
320-031-018	182.05	
320-031-019	182.05	
320-031-020	182.05	
320-031-021	182.05	
320-031-022	182.05	
320-031-023	182.05	
320-031-024	182.05	
320-031-025	182.05	
320-031-026	182.05	
320-031-027	182.05	
320-031-028	182.05	
320-031-029	182.05	
320-031-030	182.05	
320-031-031	182.05	
320-031-032	182.05	
320-031-033	182.05	
320-031-034	182.05	
320-031-035	182.05	
320-031-036	182.05	
320-031-037	182.05	
320-032-001	43.36	

ASSESSOR'S PARCEL NUMBER	AMOUNT OF ASSESSMENT	ASSESSMENT AS MODIFIED
320-032-002	43.36	
320-032-003	43.36	
320-032-004	43.36	
320-032-005	43.36	
320-032-006	43.36	
320-032-007	43.36	
320-032-008	43.36	
320-032-009	43.36	
320-032-010	43.36	
320-032-011	43.36	
320-032-012	43.36	
320-032-013	43.36	
320-032-014	43.36	
320-032-015	43.36	
320-032-016	43.36	
320-032-017	43.36	
320-032-018	43.36	
320-032-019	43.36	
320-032-020	43.36	
320-032-021	43.36	
320-032-022	43.36	
320-032-023	43.36	
320-032-024	43.36	
320-033-001	43.36	
320-033-002	43.36	
320-033-003	43.36	
320-033-004	43.36	
320-033-005	43.36	
320-033-006	43.36	
320-033-007	43.36	
320-033-008	43.36	
320-033-009	43.36	
320-033-010	43.36	
320-033-011	43.36	
320-033-012	43.36	
320-033-013	43.36	
320-033-014	43.36	
320-033-015	43.36	
320-033-016	43.36	
320-033-017	43.36	
320-033-018	43.36	
320-033-019	43.36	
320-033-020	43.36	
320-033-021	43.36	
320-033-022	43.36	
320-033-023	43.36	
320-033-024	43.36	
320-033-025	43.36	
320-033-026	43.36	
320-033-027	43.36	
320-033-028	43.36	
320-034-001	43.36	
320-034-002	43.36	
320-034-003	43.36	
320-034-004	43.36	
320-034-005	43.36	
320-034-006	43.36	
320-034-007	43.36	
320-034-008	43.36	
320-034-009	43.36	

ASSESSOR'S PARCEL NUMBER	AMOUNT OF ASSESSMENT	ASSESSMENT AS MODIFIED
320-034-010	43.36	
320-034-011	43.36	
320-034-012	43.36	
320-034-013	43.36	
320-034-014	43.36	
320-034-015	43.36	
320-034-016	43.36	
320-034-017	43.36	
320-034-018	43.36	
320-034-019	43.36	
320-034-020	43.36	
320-034-021	43.36	
320-034-022	43.36	
320-034-023	43.36	
320-034-024	43.36	
320-040-001	96.24	
320-040-002	96.24	
320-040-003	96.24	
320-040-004	96.24	
320-040-005	96.24	
320-040-006	96.24	
320-040-007	96.24	
320-040-008	96.24	
320-040-009	96.24	
320-040-010	96.24	
320-040-011	96.24	
320-040-012	96.24	
320-040-013	96.24	
320-040-014	96.24	
320-040-015	96.24	
320-040-016	96.24	
320-040-017	96.24	
320-040-018	96.24	
320-040-019	96.24	
320-040-020	96.24	
320-040-021	96.24	
320-040-022	96.24	
320-040-023	96.24	
320-040-024	96.24	
320-040-025	96.24	
320-040-026	96.24	
320-040-027	96.24	
320-040-028	96.24	
320-040-029	96.24	
320-040-030	96.24	
320-040-031	96.24	
320-040-032	96.24	
320-040-033	96.24	
320-040-034	96.24	
320-040-035	96.24	
320-041-001	96.24	
320-041-002	96.24	
320-041-003	96.24	
320-041-004	96.24	
320-041-005	96.24	
320-041-006	96.24	
320-041-007	96.24	
320-041-008	96.24	
320-041-009	96.24	
320-041-010	96.24	

ASSESSOR'S PARCEL NUMBER	AMOUNT OF ASSESSMENT	ASSESSMENT AS MODIFIED
320-041-011	96.24	
320-041-012	96.24	
320-041-013	96.24	
320-041-014	96.24	
320-042-001	96.24	
320-042-002	96.24	
320-042-003	96.24	
320-042-004	96.24	
320-042-005	96.24	
320-042-006	96.24	
320-042-007	96.24	
320-042-008	96.24	
320-042-009	96.24	
320-042-010	96.24	
320-042-011	96.24	
320-042-012	96.24	
320-042-013	96.24	
320-042-014	96.24	
320-042-015	96.24	
320-042-016	96.24	
320-042-017	96.24	
320-042-018	96.24	
320-042-019	96.24	
320-042-020	96.24	
320-042-021	96.24	
320-042-022	96.24	
320-043-001	96.24	
320-043-002	96.24	
320-043-003	96.24	
320-043-004	96.24	
320-043-005	96.24	
320-043-006	96.24	
320-043-007	96.24	
320-043-008	96.24	
320-043-009	96.24	
320-043-010	96.24	
320-043-011	96.24	
320-050-016	0.00	
320-050-017	0.00	
320-060-001	80.50	
320-060-002	80.50	
320-060-003	80.50	
320-060-004	80.50	
320-060-005	80.50	
320-060-006	80.50	
320-060-007	80.50	
320-060-008	80.50	
320-060-009	80.50	
320-060-010	80.50	
320-060-011	80.50	
320-060-012	80.50	
320-060-013	80.50	
320-060-014	80.50	
320-060-015	80.50	
320-060-016	80.50	
320-061-001	80.50	
320-061-002	80.50	
320-061-003	80.50	
320-061-004	80.50	
320-061-005	80.50	

	I	II
ASSESSOR'S PARCEL NUMBER	AMOUNT OF ASSESSMENT	ASSESSMENT AS MODIFIED
320-061-006	80.50	
320-061-007	80.50	
320-061-008	80.50	
320-061-009	80.50	
320-061-010	80.50	
320-061-011	80.50	
320-061-012	80.50	
320-061-013	80.50	
320-061-014	80.50	
320-061-015	80.50	
320-061-016	80.50	
320-061-017	80.50	
320-061-018	80.50	
320-061-019	80.50	
320-061-020	80.50	
320-061-021	80.50	
320-061-022	80.50	
320-061-023	80.50	
320-061-024	80.50	
320-061-025	80.50	
320-061-026	80.50	
320-061-027	80.50	
320-061-028	80.50	
320-061-029	80.50	
320-061-030	80.50	
320-061-031	80.50	
320-061-032	80.50	
320-061-033	80.50	
320-061-034	80.50	
320-061-035	80.50	
320-061-036	80.50	
320-061-037	80.50	
320-061-038	80.50	
320-061-039	80.50	
320-061-040	80.50	
320-061-041	80.50	
320-061-042	80.50	
320-061-043	80.50	
320-061-044	80.50	
320-061-045	80.50	
320-061-046	80.50	
320-062-001	80.50	
320-062-002	80.50	
320-062-003	80.50	
320-062-004	80.50	
320-062-005	80.50	
320-062-006	80.50	
320-062-007	80.50	
320-062-008	80.50	
320-062-009	80.50	
320-062-010	80.50	
320-062-011	80.50	
320-062-012	80.50	
320-062-013	80.50	
320-062-014	80.50	
320-062-015	80.50	
320-062-016	80.50	
320-063-001	80.50	
320-063-002	80.50	
320-063-003	80.50	

	I	II
ASSESSOR'S PARCEL NUMBER	AMOUNT OF ASSESSMENT	ASSESSMENT AS MODIFIED
320-063-004	80.50	
320-063-005	80.50	
320-063-006	80.50	
320-063-007	80.50	
320-063-008	80.50	
320-063-009	80.50	
320-063-010	80.50	
320-063-011	80.50	
320-063-012	80.50	
320-063-013	80.50	
320-063-014	80.50	
320-070-001	182.05	
320-070-002	182.05	
320-070-003	182.05	
320-070-004	182.05	
320-070-005	182.05	
320-070-006	182.05	
320-070-007	182.05	
320-070-008	182.05	
320-070-009	182.05	
320-070-010	182.05	
320-070-011	182.05	
320-070-012	182.05	
320-071-001	43.36	
320-071-002	43.36	
320-071-003	43.36	
320-071-004	43.36	
320-071-005	43.36	
320-071-006	43.36	
320-071-007	43.36	
320-071-008	43.36	
320-071-009	43.36	
320-071-010	43.36	
320-071-011	43.36	
320-071-012	43.36	
320-071-013	43.36	
320-071-014	43.36	
320-071-015	43.36	
320-071-016	43.36	
320-071-017	43.36	
320-071-018	43.36	
320-071-019	43.36	
320-071-020	43.36	
320-071-021	43.36	
320-071-022	43.36	
320-071-023	43.36	
320-071-024	43.36	
320-071-025	43.36	
320-071-026	43.36	
320-071-027	43.36	
320-071-028	43.36	
320-071-029	43.36	
320-071-030	43.36	
320-071-031	43.36	
320-071-032	43.36	
320-071-033	182.05	
320-071-034	182.05	
320-071-035	182.05	
320-071-036	182.05	
320-071-037	182.05	



ASSESSOR'S PARCEL NUMBER	AMOUNT OF ASSESSMENT	ASSESSMENT AS MODIFIED
320-071-038	182.05	
320-071-039	182.05	
320-071-040	182.05	
320-071-041	182.05	
320-071-042	182.05	
320-071-043	182.05	
320-071-044	182.05	
320-071-045	182.05	
320-071-046	182.05	
320-071-047	182.05	
320-071-048	182.05	
320-071-049	182.05	
320-071-050	182.05	
320-072-001	43.36	
320-072-002	43.36	
320-072-003	43.36	
320-072-004	43.36	
320-072-005	43.36	
320-072-006	43.36	
320-072-007	43.36	
320-072-008	43.36	
320-072-009	43.36	
320-072-010	43.36	
320-072-011	43.36	
320-072-012	43.36	
320-072-013	43.36	
320-072-014	43.36	
320-072-015	43.36	
320-072-016	43.36	
320-072-017	43.36	
320-072-018	43.36	
320-072-019	43.36	
320-072-020	43.36	
320-072-021	43.36	
320-072-022	43.36	
320-072-023	43.36	
320-072-024	43.36	
320-072-025	43.36	
320-072-026	43.36	
320-072-027	43.36	
320-072-028	43.36	
320-072-029	43.36	
320-072-030	43.36	
320-072-031	43.36	
320-072-032	43.36	
320-072-033	43.36	
320-072-034	43.36	
320-072-035	43.36	
320-072-036	43.36	
320-073-001	43.36	
320-073-002	43.36	
320-073-003	43.36	
320-073-004	43.36	
320-073-005	43.36	
320-073-006	43.36	
320-073-007	43.36	
320-073-008	43.36	
320-073-009	43.36	
320-073-010	43.36	
320-073-011	43.36	

ASSESSOR'S PARCEL NUMBER	AMOUNT OF ASSESSMENT	ASSESSMENT AS MODIFIED
320-073-012	43.36	
320-073-013	43.36	
320-073-014	43.36	
320-073-015	43.36	
320-073-016	43.36	
320-073-017	43.36	
320-073-018	43.36	
320-073-019	43.36	
320-073-020	43.36	
320-073-021	43.36	
320-073-022	43.36	
320-073-023	43.36	
320-073-024	43.36	
320-073-025	43.36	
320-073-026	43.36	
320-073-027	43.36	
320-073-028	43.36	
320-073-029	43.36	
320-073-030	43.36	
320-073-031	43.36	
320-073-032	43.36	
320-073-033	43.36	
320-073-034	43.36	
320-073-035	43.36	
320-073-036	43.36	
320-080-001	96.24	
320-080-002	96.24	
320-080-003	96.24	
320-080-004	96.24	
320-080-005	96.24	
320-080-006	96.24	
320-080-007	96.24	
320-080-008	96.24	
320-080-009	96.24	
320-080-010	96.24	
320-080-011	96.24	
320-080-012	96.24	
320-080-013	96.24	
320-080-014	96.24	
320-080-015	96.24	
320-080-016	96.24	
320-080-017	96.24	
320-080-018	96.24	
320-080-019	96.24	
320-080-020	96.24	
320-080-021	96.24	
320-080-022	96.24	
320-080-023	96.24	
320-080-024	96.24	
320-080-025	96.24	
320-080-026	96.24	
320-080-027	96.24	
320-080-028	96.24	
320-080-029	96.24	
320-080-030	96.24	
320-080-031	96.24	
320-080-032	96.24	
320-080-033	96.24	
320-081-001	96.24	
320-081-002	96.24	

ASSESSOR'S PARCEL NUMBER	AMOUNT OF ASSESSMENT	ASSESSMENT AS MODIFIED
320-081-003	96.24	
320-081-004	96.24	
320-081-005	96.24	
320-081-006	96.24	
320-081-007	96.24	
320-081-008	96.24	
320-081-009	96.24	
320-081-010	96.24	
320-081-011	96.24	
320-082-001	96.24	
320-082-002	96.24	
320-082-003	96.24	
320-082-004	96.24	
320-082-005	96.24	
320-082-006	96.24	
320-082-007	96.24	
320-082-008	96.24	
320-082-009	96.24	
320-082-010	96.24	
320-082-011	96.24	
320-082-012	96.24	
320-082-013	96.24	
320-082-014	96.24	
320-082-015	96.24	
320-082-016	96.24	
320-082-017	96.24	
320-082-018	96.24	
320-082-019	96.24	
320-082-020	96.24	
320-082-021	96.24	
320-082-022	96.24	
320-083-001	96.24	
320-083-002	96.24	
320-083-003	96.24	
320-083-004	96.24	
320-083-005	96.24	
320-083-006	96.24	
320-083-007	96.24	
320-083-008	96.24	
320-083-009	96.24	
320-083-010	96.24	
320-083-011	96.24	
320-083-012	96.24	
320-083-013	96.24	
320-083-014	96.24	
320-090-005	0.00	
320-090-006	0.00	
320-100-002	32.30	
320-100-003	32.30	
320-100-004	32.30	
320-100-005	32.30	
320-100-006	32.30	
320-100-007	32.30	
320-100-008	32.30	
320-100-009	32.30	
320-100-010	32.30	
320-100-011	32.30	
320-100-012	32.30	
320-100-013	32.30	
320-100-014	32.30	

	I	II
ASSESSOR'S PARCEL NUMBER	AMOUNT OF ASSESSMENT	ASSESSMENT AS MODIFIED
320-100-015	32.30	
320-100-016	32.30	
320-100-017	32.30	
320-100-018	32.30	
320-100-019	32.30	
320-100-020	32.30	
320-100-021	32.30	
320-100-022	32.30	
320-100-023	32.30	
320-100-024	32.30	
320-100-025	32.30	
320-100-026	32.30	
320-100-027	32.30	
320-100-028	32.30	
320-100-029	32.30	
320-100-030	32.30	
320-100-031	32.30	
320-100-032	32.30	
320-100-033	32.30	
320-100-034	32.30	
320-100-035	32.30	
320-100-036	32.30	
320-101-001	32.30	
320-101-002	32.30	
320-101-003	32.30	
320-101-004	32.30	
320-101-005	32.30	
320-101-006	32.30	
320-101-007	32.30	
320-101-008	32.30	
320-101-009	32.30	
320-101-010	32.30	
320-101-011	32.30	
320-101-012	32.30	
320-101-013	32.30	
320-101-014	32.30	
320-101-015	32.30	
320-101-016	32.30	
320-110-001	64.98	
320-110-002	64.98	
320-110-003	64.98	
320-110-004	64.98	
320-110-005	64.98	
320-110-006	64.98	
320-110-007	64.98	
320-110-008	64.98	
320-110-009	64.98	
320-110-010	64.98	
320-110-011	64.98	
320-110-012	64.98	
320-110-013	64.98	
320-110-014	64.98	
320-110-015	64.98	
320-110-016	64.98	
320-110-017	64.98	
320-110-018	64.98	
320-110-019	64.98	
320-110-020	64.98	
320-110-021	64.98	
320-110-022	64.98	

ASSESSOR'S PARCEL NUMBER	AMOUNT OF ASSESSMENT	ASSESSMENT AS MODIFIED
320-110-023	64.98	
320-110-024	64.98	
320-110-025	64.98	
320-110-026	64.98	
320-110-027	64.98	
320-110-028	64.98	
320-110-029	64.98	
320-110-030	64.98	
320-110-031	64.98	
320-110-032	64.98	
320-110-033	64.98	
320-110-034	64.98	
320-110-035	64.98	
320-110-036	64.98	
320-110-037	64.98	
320-110-038	64.98	
320-110-039	64.98	
320-110-040	64.98	
320-110-041	64.98	
320-110-042	64.98	
320-110-043	64.98	
320-110-044	64.98	
320-110-045	64.98	
320-110-046	64.98	
320-110-047	64.98	
320-110-048	64.98	
320-110-049	64.98	
320-110-050	64.98	
320-110-051	64.98	
320-110-052	64.98	
320-110-053	64.98	
320-110-054	64.98	
320-110-055	64.98	
320-111-001	64.98	
320-111-002	64.98	
320-111-003	64.98	
320-111-004	64.98	
320-111-005	64.98	
320-111-006	64.98	
320-111-007	64.98	
320-111-008	64.98	
320-111-009	64.98	
320-111-010	64.98	
320-111-011	64.98	
320-111-012	64.98	
320-111-013	64.98	
320-111-014	64.98	
320-111-015	64.98	
320-111-016	64.98	
320-111-017	64.98	
320-111-018	64.98	
320-111-019	64.98	
320-111-020	64.98	
320-111-021	64.98	
320-111-022	64.98	
320-111-023	64.98	
320-111-024	64.98	
320-111-025	64.98	
320-111-026	64.98	
320-111-027	64.98	

ASSESSOR'S PARCEL NUMBER	AMOUNT OF ASSESSMENT	ASSESSMENT AS MODIFIED
320-111-028	64.98	
320-111-029	64.98	
320-111-030	64.98	
320-111-031	64.98	
320-111-032	64.98	
320-111-033	64.98	
320-111-034	64.98	
320-111-035	64.98	
320-111-036	64.98	
320-111-037	64.98	
320-111-038	64.98	
320-111-039	64.98	
320-111-040	64.98	
320-111-041	64.98	
320-111-042	64.98	
320-111-043	64.98	
320-112-001	64.98	
320-112-002	64.98	
320-112-003	64.98	
320-112-004	64.98	
320-112-005	64.98	
320-112-006	64.98	
320-112-007	64.98	
320-112-008	64.98	
320-112-009	64.98	
320-112-010	64.98	
320-112-011	64.98	
320-112-012	64.98	
320-120-001	76.06	
320-120-002	76.06	
320-120-003	76.06	
320-120-004	76.06	
320-120-005	76.06	
320-120-006	76.06	
320-120-007	76.06	
320-120-008	76.06	
320-120-009	76.06	
320-120-010	76.06	
320-120-011	76.06	
320-120-012	76.06	
320-120-013	76.06	
320-120-014	76.06	
320-120-015	76.06	
320-120-016	76.06	
320-120-017	76.06	
320-120-018	76.06	
320-120-019	76.06	
320-120-020	76.06	
320-120-021	76.06	
320-120-022	76.06	
320-120-023	76.06	
320-120-024	76.06	
320-120-025	76.06	
320-120-026	76.06	
320-120-027	76.06	
320-120-028	76.06	
320-120-029	76.06	
320-120-030	76.06	
320-120-031	76.06	
320-120-032	76.06	

ASSESSOR'S PARCEL NUMBER	AMOUNT OF ASSESSMENT	ASSESSMENT AS MODIFIED
320-120-033	76.06	
320-120-034	76.06	
320-120-035	76.06	
320-120-036	76.06	
320-121-001	76.06	
320-121-002	76.06	
320-121-003	76.06	
320-121-004	76.06	
320-121-005	76.06	
320-121-006	76.06	
320-121-007	76.06	
320-121-008	76.06	
320-121-009	76.06	
320-121-010	76.06	
320-121-011	76.06	
320-121-012	76.06	
320-121-013	76.06	
320-121-014	76.06	
320-121-015	76.06	
320-121-016	76.06	
320-121-017	76.06	
320-121-018	76.06	
320-121-019	76.06	
320-121-020	76.06	
320-121-021	76.06	
320-121-022	76.06	
320-122-001	76.06	
320-122-002	76.06	
320-122-003	76.06	
320-122-004	76.06	
320-122-005	76.06	
320-122-006	76.06	
320-122-007	76.06	
320-122-008	76.06	
320-122-009	76.06	
320-122-010	76.06	
320-122-011	76.06	
320-122-012	76.06	
320-122-013	76.06	
320-122-014	76.06	
320-123-001	76.06	
320-123-002	76.06	
320-123-003	76.06	
320-123-004	76.06	
320-123-005	76.06	
320-123-006	76.06	
320-123-007	76.06	
320-123-008	76.06	
320-123-009	76.06	
320-123-010	76.06	
320-123-011	76.06	
320-150-001	64.98	
320-150-002	64.98	
320-150-003	64.98	
320-150-004	64.98	
320-150-005	64.98	
320-150-006	64.98	
320-150-007	64.98	
320-150-008	64.98	
320-150-009	64.98	

ASSESSOR'S PARCEL NUMBER	AMOUNT OF ASSESSMENT	ASSESSMENT AS MODIFIED
320-150-010	64.98	
320-150-011	64.98	
320-150-012	64.98	
320-150-013	64.98	
320-150-014	64.98	
320-150-015	64.98	
320-150-016	64.98	
320-151-001	64.98	
320-151-002	64.98	
320-151-003	64.98	
320-151-004	64.98	
320-151-005	64.98	
320-151-006	64.98	
320-151-007	64.98	
320-151-008	64.98	
320-151-009	64.98	
320-151-010	64.98	
320-151-011	64.98	
320-151-012	64.98	
320-151-013	64.98	
320-151-014	64.98	
320-151-015	64.98	
320-151-016	64.98	
320-151-017	64.98	
320-151-018	64.98	
320-151-019	64.98	
320-151-020	64.98	
320-151-021	64.98	
320-151-022	64.98	
320-151-023	64.98	
320-151-024	64.98	
320-151-025	64.98	
320-151-026	64.98	
320-151-027	64.98	
320-151-028	64.98	
320-151-029	64.98	
320-151-030	64.98	
320-151-031	64.98	
320-151-032	64.98	
320-151-033	64.98	
320-151-034	64.98	
320-152-001	64.98	
320-152-002	64.98	
320-152-003	64.98	
320-152-004	64.98	
320-152-005	64.98	
320-152-006	64.98	
320-152-007	64.98	
320-152-008	64.98	
320-152-009	64.98	
320-152-010	64.98	
320-152-011	64.98	
320-152-012	64.98	
320-152-013	64.98	
320-152-014	64.98	
320-152-015	64.98	
320-152-016	64.98	
320-153-001	64.98	
320-153-002	64.98	
320-153-003	64.98	



ASSESSOR'S PARCEL NUMBER	AMOUNT OF ASSESSMENT	ASSESSMENT AS MODIFIED
320-153-004	64.98	
320-153-005	64.98	
320-153-006	64.98	
320-153-007	64.98	
320-153-008	64.98	
320-153-009	64.98	
320-153-010	64.98	
320-153-011	64.98	
320-153-012	64.98	
320-153-013	64.98	
320-153-014	64.98	
320-153-015	64.98	
320-153-016	64.98	
320-153-017	64.98	
320-153-018	64.98	
320-153-019	64.98	
320-153-020	64.98	
320-153-021	64.98	
320-153-022	64.98	
320-153-023	64.98	
320-153-024	64.98	
320-153-025	64.98	
320-153-026	64.98	
320-153-027	64.98	
320-153-028	64.98	
320-153-029	64.98	
320-153-030	64.98	
320-153-031	64.98	
320-153-032	64.98	
320-153-033	64.98	
320-153-034	64.98	
320-153-035	64.98	
320-153-036	64.98	
320-153-037	64.98	
320-153-038	64.98	
320-153-039	64.98	
320-153-040	64.98	
320-153-041	64.98	
320-153-042	64.98	
320-153-043	64.98	
320-153-044	64.98	
320-153-045	64.98	
320-153-046	64.98	
320-153-047	64.98	
320-153-048	64.98	
320-153-049	64.98	
320-153-050	64.98	
320-154-001	64.98	
320-154-002	64.98	
320-154-003	64.98	
320-154-004	64.98	
320-154-005	64.98	
320-154-006	64.98	
320-154-007	64.98	
320-154-008	64.98	
320-154-009	64.98	
320-154-010	64.98	
320-154-011	64.98	
320-154-012	64.98	
320-154-013	64.98	

ASSESSOR'S PARCEL NUMBER	AMOUNT OF ASSESSMENT	ASSESSMENT AS MODIFIED
320-154-014	64.98	
320-154-015	64.98	
320-154-016	64.98	
320-154-017	64.98	
320-154-018	64.98	
320-154-019	64.98	
320-154-020	64.98	
320-154-021	64.98	
320-154-022	64.98	
320-154-023	64.98	
320-154-024	64.98	
320-154-025	64.98	
320-154-026	64.98	
320-154-027	64.98	
320-154-028	64.98	
320-154-029	64.98	
320-154-030	64.98	
320-154-031	64.98	
320-154-032	64.98	
320-154-033	64.98	
320-154-034	64.98	
320-154-035	64.98	
320-154-036	64.98	
320-154-037	64.98	
320-154-038	64.98	
320-154-039	64.98	
320-154-040	64.98	
320-154-041	64.98	
320-154-042	64.98	
320-154-043	64.98	
320-154-044	64.98	
320-154-045	64.98	
320-160-001	76.06	
320-160-002	76.06	
320-160-003	76.06	
320-160-004	76.06	
320-160-005	76.06	
320-160-006	76.06	
320-160-007	76.06	
320-160-008	76.06	
320-160-009	76.06	
320-160-010	76.06	
320-160-011	76.06	
320-161-001	76.06	
320-161-002	76.06	
320-161-003	76.06	
320-161-004	76.06	
320-161-005	76.06	
320-161-006	76.06	
320-161-007	76.06	
320-161-008	76.06	
320-161-009	76.06	
320-161-010	76.06	
320-161-011	76.06	
320-161-012	76.06	
320-161-013	76.06	
320-161-014	76.06	
320-161-015	76.06	
320-161-016	76.06	
320-161-017	76.06	

ASSESSOR'S PARCEL NUMBER	AMOUNT OF ASSESSMENT	ASSESSMENT AS MODIFIED
320-161-018	76.06	
320-161-019	76.06	
320-161-020	76.06	
320-161-021	76.06	
320-161-022	76.06	
320-161-023	76.06	
320-161-024	76.06	
320-161-025	76.06	
320-161-026	76.06	
320-161-027	76.06	
320-161-028	76.06	
320-162-001	76.06	
320-162-002	76.06	
320-162-003	76.06	
320-162-004	76.06	
320-162-005	76.06	
320-162-006	76.06	
320-162-007	76.06	
320-162-008	76.06	
320-162-009	76.06	
320-162-010	76.06	
320-162-011	76.06	
320-162-012	76.06	
320-162-013	76.06	
320-162-014	76.06	
320-162-015	76.06	
320-162-016	76.06	
320-162-017	76.06	
320-162-018	76.06	
320-162-019	76.06	
320-162-020	76.06	
320-162-021	76.06	
320-162-022	76.06	
320-162-023	76.06	
320-162-024	76.06	
320-162-025	76.06	
320-162-026	76.06	
320-162-027	76.06	
320-162-028	76.06	
320-162-029	76.06	
320-162-030	76.06	
320-162-031	76.06	
320-162-032	76.06	
320-162-033	76.06	
320-162-034	76.06	
320-162-035	76.06	
320-162-036	76.06	
320-162-037	76.06	
320-163-001	76.06	
320-163-002	76.06	
320-163-003	76.06	
320-163-004	76.06	
320-163-005	76.06	
320-163-006	76.06	
320-163-007	76.06	
320-163-008	76.06	
320-163-009	76.06	
320-163-010	76.06	
320-163-011	76.06	
320-163-012	76.06	

ASSESSOR'S PARCEL NUMBER	AMOUNT OF ASSESSMENT	ASSESSMENT AS MODIFIED
320-163-013	76.06	
320-163-014	76.06	
320-163-015	76.06	
320-163-016	76.06	
320-163-017	76.06	
320-163-018	76.06	
320-180-002	101.86	
320-180-003	101.86	
320-180-004	101.86	
320-180-005	101.86	
320-180-006	101.86	
320-180-007	101.86	
320-180-008	101.86	
320-180-009	101.86	
320-180-010	101.86	
320-180-011	101.86	
320-180-012	101.86	
320-180-013	101.86	
320-180-014	101.86	
320-180-015	101.86	
320-180-016	101.86	
320-180-017	101.86	
320-180-018	101.86	
320-180-019	101.86	
320-180-020	101.86	
320-180-021	101.86	
320-180-022	101.86	
320-180-023	101.86	
320-180-024	101.86	
320-180-025	101.86	
320-180-026	101.86	
320-180-027	101.86	
320-180-028	101.86	
320-180-029	101.86	
320-180-030	101.86	
320-180-031	101.86	
320-180-032	101.86	
320-180-033	101.86	
320-180-034	101.86	
320-180-035	101.86	
320-180-036	101.86	
320-180-037	101.86	
320-180-038	101.86	
320-180-039	101.86	
320-180-040	101.86	
320-180-041	101.86	
320-180-042	101.86	
320-180-043	101.86	
320-180-044	101.86	
320-180-045	101.86	
320-180-046	101.86	
320-180-047	101.86	
320-180-048	101.86	
320-180-049	101.86	
320-180-050	101.86	
320-180-051	101.86	
320-180-052	101.86	
320-180-053	101.86	
320-180-054	101.86	
320-180-056	101.86	

ASSESSOR'S PARCEL NUMBER	AMOUNT OF ASSESSMENT	ASSESSMENT AS MODIFIED
320-180-057	101.86	
320-181-001	101.86	
320-181-002	101.86	
320-181-003	101.86	
320-181-004	101.86	
320-181-005	101.86	
320-181-006	101.86	
320-181-007	101.86	
320-181-008	101.86	
320-181-009	101.86	
320-181-010	101.86	
320-181-011	101.86	
320-181-012	101.86	
320-181-013	101.86	
320-181-014	101.86	
320-181-015	101.86	
320-181-016	101.86	
320-181-017	101.86	
320-181-018	101.86	
320-181-019	101.86	
320-181-020	101.86	
320-190-001	101.86	
320-190-002	101.86	
320-190-003	101.86	
320-190-004	101.86	
320-190-005	101.86	
320-191-001	101.86	
320-191-002	101.86	
320-191-003	101.86	
320-191-004	101.86	
320-191-005	101.86	
320-191-006	101.86	
320-191-007	101.86	
320-191-008	101.86	
320-192-001	101.86	
320-192-002	101.86	
320-192-003	101.86	
320-192-004	101.86	
320-192-005	101.86	
320-192-006	101.86	
320-192-007	101.86	
320-192-008	101.86	
320-192-009	101.86	
320-192-010	101.86	
320-192-011	101.86	
320-192-012	101.86	
320-192-013	101.86	
320-192-014	101.86	
320-192-015	101.86	
320-192-016	101.86	
320-192-017	101.86	
320-192-018	101.86	
320-192-019	101.86	
320-192-020	101.86	
320-192-021	101.86	
320-192-022	101.86	
320-192-023	101.86	
320-192-024	101.86	
320-193-001	101.86	
320-193-002	101.86	

ASSESSOR'S PARCEL NUMBER	AMOUNT OF ASSESSMENT	ASSESSMENT AS MODIFIED
320-193-003	101.86	
320-193-004	101.86	
320-193-005	101.86	
320-193-006	101.86	
320-193-007	101.86	
320-193-008	101.86	
320-193-009	101.86	
320-193-010	101.86	
320-193-011	101.86	
320-193-012	101.86	
320-193-013	101.86	
320-193-014	101.86	
320-193-015	101.86	
320-193-016	101.86	
320-193-017	101.86	
320-193-018	101.86	
320-193-019	101.86	
320-193-020	101.86	
320-193-021	101.86	
320-193-022	101.86	
320-193-023	101.86	
320-193-024	101.86	
320-194-001	101.86	
320-194-002	101.86	
320-194-003	101.86	
320-194-004	101.86	
320-194-005	101.86	
320-194-006	101.86	
320-194-007	101.86	
320-194-008	101.86	
320-194-009	101.86	
320-194-010	101.86	
320-194-011	101.86	
320-194-012	101.86	
320-194-013	101.86	
320-194-014	101.86	
320-194-015	101.86	
320-194-016	101.86	
320-194-017	101.86	
320-194-018	101.86	
320-194-019	101.86	
320-194-020	101.86	
320-194-021	101.86	
320-194-022	101.86	
320-194-023	101.86	
320-194-024	101.86	
320-194-025	101.86	
320-194-026	101.86	
320-194-027	101.86	
320-194-028	101.86	
320-194-029	101.86	
320-194-030	101.86	
320-194-031	101.86	
320-194-032	101.86	
320-194-033	101.86	
320-194-034	101.86	
320-194-035	101.86	
320-194-036	101.86	
320-194-037	101.86	
320-194-038	101.86	

ASSESSOR'S PARCEL NUMBER	AMOUNT OF ASSESSMENT	ASSESSMENT AS MODIFIED
320-195-001	101.86	
320-195-002	101.86	
320-195-003	101.86	
320-195-004	101.86	
320-195-005	101.86	
320-195-006	101.86	
320-195-007	101.86	
320-195-008	101.86	
320-195-009	101.86	
320-195-010	101.86	
320-195-011	101.86	
320-195-012	101.86	
320-195-013	101.86	
320-200-001	73.76	
320-200-002	73.76	
320-200-003	73.76	
320-200-004	73.76	
320-200-005	73.76	
320-200-006	73.76	
320-200-007	73.76	
320-200-008	73.76	
320-200-009	73.76	
320-200-010	73.76	
320-200-011	73.76	
320-200-012	73.76	
320-200-013	73.76	
320-200-014	73.76	
320-201-001	73.76	
320-201-002	73.76	
320-201-003	73.76	
320-201-004	73.76	
320-201-005	73.76	
320-201-006	73.76	
320-201-007	73.76	
320-201-008	73.76	
320-201-009	73.76	
320-201-010	73.76	
320-201-011	73.76	
320-201-012	73.76	
320-201-013	73.76	
320-202-001	73.76	
320-202-002	73.76	
320-202-003	73.76	
320-202-004	73.76	
320-202-005	73.76	
320-202-006	73.76	
320-202-007	73.76	
320-202-008	73.76	
320-202-009	73.76	
320-202-010	73.76	
320-202-011	73.76	
320-202-012	73.76	
320-202-013	73.76	
320-202-014	73.76	
320-202-015	73.76	
320-202-016	73.76	
320-202-017	73.76	
320-203-001	73.76	
320-203-002	73.76	
320-203-003	73.76	

ASSESSOR'S PARCEL NUMBER	AMOUNT OF ASSESSMENT	ASSESSMENT AS MODIFIED
320-203-004	73.76	
320-203-005	73.76	
320-203-006	73.76	
320-203-007	73.76	
320-203-008	73.76	
320-203-009	73.76	
320-203-010	73.76	
320-203-011	73.76	
320-203-012	73.76	
320-203-013	73.76	
320-203-014	73.76	
320-203-015	73.76	
320-203-016	73.76	
320-203-017	73.76	
320-203-018	73.76	
320-203-019	73.76	
320-203-020	73.76	
320-203-021	73.76	
320-203-022	73.76	
320-203-023	73.76	
320-203-024	73.76	
320-203-025	73.76	
320-204-001	73.76	
320-204-002	73.76	
320-204-003	73.76	
320-204-004	73.76	
320-204-005	73.76	
320-204-006	73.76	
320-204-007	73.76	
320-204-008	73.76	
320-204-009	73.76	
320-204-010	73.76	
320-204-011	73.76	
320-204-012	73.76	
320-204-013	73.76	
320-204-014	73.76	
320-204-015	73.76	
320-204-016	73.76	
320-204-017	73.76	
320-204-018	73.76	
320-205-001	73.76	
320-205-002	73.76	
320-205-003	73.76	
320-205-004	73.76	
320-205-005	73.76	
320-205-006	73.76	
320-205-007	73.76	
320-205-008	73.76	
320-205-009	73.76	
320-205-010	73.76	
320-205-011	73.76	
320-205-012	73.76	
320-210-001	43.36	
320-210-002	43.36	
320-210-003	43.36	
320-210-004	43.36	
320-210-005	43.36	
320-210-006	43.36	
320-210-007	43.36	
320-211-001	43.36	



ASSESSOR'S PARCEL NUMBER	AMOUNT OF ASSESSMENT	ASSESSMENT AS MODIFIED
320-211-002	43.36	
320-211-003	43.36	
320-211-004	43.36	
320-211-005	43.36	
320-211-006	43.36	
320-211-007	43.36	
320-211-008	43.36	
320-211-009	43.36	
320-211-010	43.36	
320-211-011	43.36	
320-211-012	43.36	
320-211-013	43.36	
320-211-014	43.36	
320-211-015	43.36	
320-211-016	43.36	
320-211-017	43.36	
320-211-018	43.36	
320-211-019	43.36	
320-211-020	43.36	
320-211-021	43.36	
320-211-022	43.36	
320-211-023	43.36	
320-211-024	43.36	
320-211-025	43.36	
320-211-026	43.36	
320-211-027	43.36	
320-211-028	43.36	
320-211-029	43.36	
320-212-001	43.36	
320-212-002	43.36	
320-212-003	43.36	
320-212-004	43.36	
320-212-005	43.36	
320-212-006	43.36	
320-212-007	43.36	
320-212-008	43.36	
320-212-009	43.36	
320-212-010	43.36	
320-212-011	43.36	
320-212-012	43.36	
320-212-013	43.36	
320-212-014	43.36	
320-212-015	43.36	
320-212-016	43.36	
320-212-017	43.36	
320-212-018	43.36	
320-212-019	43.36	
320-212-020	43.36	
320-212-021	43.36	
320-212-022	43.36	
320-212-023	43.36	
320-212-024	43.36	
320-212-025	43.36	
320-212-026	43.36	
320-212-027	43.36	
320-212-028	43.36	
320-212-029	43.36	
320-213-001	43.36	
320-213-002	43.36	
320-213-003	43.36	

ASSESSOR'S PARCEL NUMBER	AMOUNT OF ASSESSMENT	ASSESSMENT AS MODIFIED
320-213-004	43.36	
320-213-005	43.36	
320-213-006	43.36	
320-213-007	43.36	
320-213-008	43.36	
320-213-009	43.36	
320-213-010	43.36	
320-213-011	43.36	
320-213-012	43.36	
320-213-013	43.36	
320-213-014	43.36	
320-213-015	43.36	
320-213-016	43.36	
320-213-017	43.36	
320-213-018	43.36	
320-213-019	43.36	
320-213-020	43.36	
320-213-021	43.36	
320-213-022	43.36	
320-213-023	43.36	
320-213-024	43.36	
320-213-025	43.36	
320-213-026	43.36	
320-213-027	43.36	
320-213-028	43.36	
320-213-029	43.36	
320-213-030	43.36	
320-213-031	43.36	
320-213-032	43.36	
320-213-033	43.36	
320-213-034	43.36	
320-213-035	43.36	
320-213-036	43.36	
320-213-037	43.36	
320-213-038	43.36	
320-213-039	43.36	
320-213-040	43.36	
320-213-041	43.36	
320-213-042	43.36	
320-213-043	43.36	
320-213-044	43.36	
320-213-045	43.36	
320-213-046	43.36	
320-213-047	43.36	
320-213-048	43.36	
320-213-049	43.36	
320-213-050	43.36	
320-213-051	43.36	
320-213-052	43.36	
320-213-053	43.36	
320-213-054	43.36	
320-213-055	43.36	
320-213-056	43.36	
320-213-057	43.36	
320-213-058	43.36	
320-213-059	43.36	
320-213-060	43.36	
320-213-061	43.36	
320-213-062	43.36	
320-213-063	43.36	

ASSESSOR'S PARCEL NUMBER	AMOUNT OF ASSESSMENT	ASSESSMENT AS MODIFIED
320-213-064	43.36	
320-213-065	43.36	
320-213-066	43.36	
320-213-067	43.36	
320-213-068	43.36	
320-213-069	43.36	
320-213-070	43.36	
320-213-071	43.36	
320-213-072	43.36	
320-230-001	73.76	
320-230-002	73.76	
320-230-003	73.76	
320-230-004	73.76	
320-230-005	73.76	
320-230-006	73.76	
320-230-007	73.76	
320-230-008	73.76	
320-230-009	73.76	
320-230-010	73.76	
320-230-011	73.76	
320-230-012	73.76	
320-231-001	73.76	
320-231-002	73.76	
320-231-003	73.76	
320-231-004	73.76	
320-231-005	73.76	
320-231-006	73.76	
320-231-007	73.76	
320-232-001	73.76	
320-232-002	73.76	
320-232-003	73.76	
320-232-004	73.76	
320-232-005	73.76	
320-232-006	73.76	
320-232-007	73.76	
320-232-008	73.76	
320-232-009	73.76	
320-232-010	73.76	
320-232-011	73.76	
320-232-012	73.76	
320-232-013	73.76	
320-232-014	73.76	
320-232-015	73.76	
320-232-016	73.76	
320-232-017	73.76	
320-232-018	73.76	
320-232-019	73.76	
320-232-020	73.76	
320-232-021	73.76	
320-232-022	73.76	
320-232-023	73.76	
320-232-024	73.76	
320-232-025	73.76	
320-232-026	73.76	
320-232-027	73.76	
320-232-028	73.76	
320-232-029	73.76	
320-232-030	73.76	
320-232-031	73.76	
320-232-032	73.76	

ASSESSOR'S PARCEL NUMBER	AMOUNT OF ASSESSMENT	ASSESSMENT AS MODIFIED
320-232-033	73.76	
320-232-034	73.76	
320-232-035	73.76	
320-232-036	73.76	
320-232-037	73.76	
320-232-038	73.76	
320-232-039	73.76	
320-232-040	73.76	
320-232-041	73.76	
320-232-042	73.76	
320-233-001	73.76	
320-233-002	73.76	
320-233-003	73.76	
320-233-004	73.76	
320-233-005	73.76	
320-233-006	73.76	
320-233-007	73.76	
320-233-008	73.76	
320-233-009	73.76	
320-233-010	73.76	
320-233-011	73.76	
320-233-012	73.76	
320-233-013	73.76	
320-233-014	73.76	
320-233-015	73.76	
320-233-016	73.76	
320-233-017	73.76	
320-233-018	73.76	
320-233-019	73.76	
320-233-020	73.76	
320-233-021	73.76	
320-233-022	73.76	
320-233-023	73.76	
320-233-024	73.76	
320-233-025	73.76	
320-233-026	73.76	
320-233-027	73.76	
320-233-028	73.76	
320-233-029	73.76	
320-233-030	73.76	
320-233-031	73.76	
320-233-032	73.76	
320-233-033	73.76	
320-233-034	73.76	
320-233-035	73.76	
320-233-036	73.76	
320-240-001	43.36	
320-240-002	43.36	
320-240-003	43.36	
320-240-004	43.36	
320-240-005	43.36	
320-240-006	43.36	
320-240-007	43.36	
320-240-008	43.36	
320-240-009	43.36	
320-241-001	43.36	
320-241-002	43.36	
320-241-003	43.36	
320-241-004	43.36	
320-241-005	43.36	

ASSESSOR'S PARCEL NUMBER	AMOUNT OF ASSESSMENT	ASSESSMENT AS MODIFIED
320-241-006	43.36	
320-241-007	43.36	
320-241-008	43.36	
320-241-009	43.36	
320-241-010	43.36	
320-241-011	43.36	
320-241-012	43.36	
320-241-013	43.36	
320-241-014	43.36	
320-242-001	43.36	
320-242-002	43.36	
320-242-003	43.36	
320-242-004	43.36	
320-242-005	43.36	
320-242-006	43.36	
320-242-007	43.36	
320-242-008	43.36	
320-242-009	43.36	
320-242-010	43.36	
320-242-011	43.36	
320-242-012	43.36	
320-242-013	43.36	
320-242-014	43.36	
320-243-001	43.36	
320-243-002	43.36	
320-243-003	43.36	
320-243-004	43.36	
320-243-005	43.36	
320-243-006	43.36	
320-243-007	43.36	
320-243-008	43.36	
320-243-009	43.36	
320-243-010	43.36	
320-243-011	43.36	
320-243-012	43.36	
320-243-013	43.36	
320-243-014	43.36	
320-244-001	43.36	
320-244-002	43.36	
320-244-003	43.36	
320-244-004	43.36	
320-244-005	43.36	
320-244-006	43.36	
320-244-007	43.36	
320-244-008	43.36	
320-244-009	43.36	
320-244-010	43.36	
320-244-011	43.36	
320-244-012	43.36	
320-244-013	43.36	
320-244-014	43.36	
320-244-015	43.36	
320-244-016	43.36	
320-244-017	43.36	
320-244-018	43.36	
320-244-019	43.36	
320-244-020	43.36	
320-244-021	43.36	
320-244-022	43.36	
320-244-023	43.36	

ASSESSOR'S PARCEL NUMBER	AMOUNT OF ASSESSMENT	ASSESSMENT AS MODIFIED
320-244-024	43.36	
320-244-025	43.36	
320-244-026	43.36	
320-244-027	43.36	
320-245-001	43.36	
320-245-002	43.36	
320-245-003	43.36	
320-245-004	43.36	
320-245-005	43.36	
320-245-006	43.36	
320-245-007	43.36	
320-245-008	43.36	
320-245-009	43.36	
320-245-010	43.36	
320-245-011	43.36	
320-245-012	43.36	
320-245-013	43.36	
320-245-014	43.36	
320-245-015	43.36	
320-245-016	43.36	
320-245-017	43.36	
320-245-018	43.36	
320-245-019	43.36	
320-245-020	43.36	
320-245-021	43.36	
320-245-022	43.36	
320-245-023	43.36	
320-245-024	43.36	
320-245-025	43.36	
320-245-026	43.36	
320-245-027	43.36	
320-245-028	43.36	
320-245-029	43.36	
320-245-030	43.36	
320-246-001	43.36	
320-246-002	43.36	
320-246-003	43.36	
320-246-004	43.36	
320-246-005	43.36	
320-246-006	43.36	
320-246-007	43.36	
320-246-008	43.36	
320-246-009	43.36	
320-246-010	43.36	
320-246-011	43.36	
320-246-012	43.36	
320-246-013	43.36	
320-246-014	43.36	
320-246-015	43.36	
320-246-016	43.36	
320-246-017	43.36	
320-246-018	43.36	
320-246-019	43.36	
320-246-020	43.36	
320-246-021	43.36	
320-246-022	43.36	
320-246-023	43.36	
320-246-024	43.36	
320-246-025	43.36	
320-246-026	43.36	

ASSESSOR'S PARCEL NUMBER	AMOUNT OF ASSESSMENT	ASSESSMENT AS MODIFIED
320-246-027	43.36	
320-246-028	43.36	
320-246-029	43.36	
320-246-030	43.36	
320-246-031	43.36	
320-246-032	43.36	
320-246-033	43.36	
320-246-034	43.36	
320-246-035	43.36	
320-246-036	43.36	
320-246-037	43.36	
320-246-038	43.36	
320-246-039	43.36	
320-246-040	43.36	
320-246-041	43.36	
320-246-042	43.36	
320-246-043	43.36	
320-246-044	43.36	
320-246-045	43.36	
320-246-046	43.36	
320-246-047	43.36	
320-246-048	43.36	
320-246-049	43.36	
320-246-050	43.36	
320-246-051	43.36	
320-246-052	43.36	
320-246-053	43.36	
320-246-054	43.36	
320-246-055	43.36	
320-246-056	43.36	
320-250-050	2,784.22	
320-250-051	2,784.22	
320-320-002	0.00	
320-320-003	0.00	
320-320-007	1,686.03	
320-320-008	823.94	
320-320-009	862.09	
320-320-011	0.00	
320-330-001	42.92	
320-330-002	42.92	
320-330-003	42.92	
320-330-004	42.92	
320-330-005	42.92	
320-330-006	42.92	
320-330-007	42.92	
320-330-008	42.92	
320-330-009	42.92	
320-330-010	42.92	
320-330-011	42.92	
320-330-012	42.92	
320-330-013	42.92	
320-330-014	42.92	
320-330-015	42.92	
320-330-016	42.92	
320-330-017	42.92	
320-330-018	42.92	
320-330-019	42.92	
320-330-020	42.92	
320-330-021	42.92	
320-331-001	42.92	

ASSESSOR'S PARCEL NUMBER	AMOUNT OF ASSESSMENT	ASSESSMENT AS MODIFIED
320-331-002	42.92	
320-331-003	42.92	
320-331-004	42.92	
320-331-005	42.92	
320-331-006	42.92	
320-331-007	42.92	
320-331-008	42.92	
320-331-009	42.92	
320-331-010	42.92	
320-331-011	42.92	
320-331-012	42.92	
320-331-013	42.92	
320-331-014	42.92	
320-331-015	42.92	
320-331-016	42.92	
320-331-017	42.92	
320-331-018	42.92	
320-331-019	42.92	
320-331-020	42.92	
320-331-021	42.92	
320-331-022	42.92	
320-331-023	42.92	
320-331-024	42.92	
320-331-025	42.92	
320-331-026	42.92	
320-331-027	42.92	
320-331-028	42.92	
320-340-001	42.92	
320-340-002	42.92	
320-340-003	42.92	
320-340-004	42.92	
320-340-005	42.92	
320-340-006	42.92	
320-340-007	42.92	
320-340-008	42.92	
320-340-009	42.92	
320-340-010	42.92	
320-340-011	42.92	
320-340-012	42.92	
320-340-013	42.92	
320-340-014	42.92	
320-340-015	42.92	
320-340-016	42.92	
320-340-017	42.92	
320-340-018	42.92	
320-340-019	42.92	
320-340-020	42.92	
320-340-021	42.92	
320-340-022	42.92	
320-340-023	42.92	
320-340-024	42.92	
320-341-001	42.92	
320-341-002	42.92	
320-341-003	42.92	
320-341-004	42.92	
320-341-005	42.92	
320-341-006	42.92	
320-341-007	42.92	
320-341-008	42.92	
320-341-009	42.92	



ASSESSOR'S PARCEL NUMBER	AMOUNT OF ASSESSMENT	ASSESSMENT AS MODIFIED
320-341-010	42.92	
320-341-011	42.92	
320-341-012	42.92	
320-341-013	42.92	
320-341-014	42.92	
320-341-015	42.92	
320-341-016	42.92	
320-341-017	42.92	
320-341-018	42.92	
320-341-019	42.92	
320-341-020	42.92	
320-341-021	42.92	
320-341-022	42.92	
320-341-023	42.92	
320-341-024	42.92	
320-341-025	42.92	
320-341-026	42.92	
320-341-027	42.92	
320-341-028	42.92	
320-341-029	42.92	
320-341-030	42.92	
320-341-031	42.92	
320-341-032	42.92	
320-341-033	42.92	
320-341-034	42.92	
320-341-035	42.92	
320-341-036	42.92	
320-341-037	42.92	
320-341-038	42.92	
320-341-039	42.92	
320-341-040	42.92	
320-341-041	42.92	
320-341-042	42.92	
320-341-043	42.92	
320-341-044	42.92	
320-341-045	42.92	
320-341-046	42.92	
320-341-047	42.92	
320-341-048	42.92	
320-350-001	42.92	
320-350-002	42.92	
320-350-003	42.92	
320-350-004	42.92	
320-350-005	42.92	
320-350-006	42.92	
320-350-007	42.92	
320-350-008	42.92	
320-350-009	42.92	
320-350-010	42.92	
320-350-011	42.92	
320-350-012	42.92	
320-350-013	42.92	
320-350-014	42.92	
320-350-015	42.92	
320-350-016	42.92	
320-350-017	42.92	
320-350-018	42.92	
320-350-019	42.92	
320-350-020	42.92	
320-350-021	42.92	

	I	II
ASSESSOR'S PARCEL NUMBER	AMOUNT OF ASSESSMENT	ASSESSMENT AS MODIFIED
320-350-022	42.92	
320-350-023	42.92	
320-350-024	42.92	
320-350-025	42.92	
320-350-026	42.92	
320-350-027	42.92	
320-350-028	42.92	
320-350-029	42.92	
320-350-030	42.92	
320-350-031	42.92	
320-350-032	42.92	
320-350-033	42.92	
320-350-034	42.92	
320-351-001	42.92	
320-351-002	42.92	
320-351-003	42.92	
320-351-004	42.92	
320-351-005	42.92	
320-351-006	42.92	
320-351-007	42.92	
320-351-008	42.92	
320-351-009	42.92	
320-351-010	42.92	
320-351-011	42.92	
320-351-012	42.92	
320-351-013	42.92	
320-351-014	42.92	
320-351-015	42.92	
320-351-016	42.92	
320-351-017	42.92	
320-351-018	42.92	
320-351-019	42.92	
320-351-020	42.92	
320-351-021	42.92	
320-351-022	42.92	
320-351-023	42.92	
320-351-024	42.92	
320-351-025	42.92	
320-351-026	42.92	
320-360-022	415.73	
320-360-023	389.75	
320-360-024	1,792.83	
320-380-001	68.63	
320-380-002	68.63	
320-380-003	68.63	
320-380-004	68.63	
320-380-005	68.63	
320-380-006	68.63	
320-380-007	68.63	
320-380-008	68.63	
320-380-009	68.63	
320-380-010	68.63	
320-380-011	68.63	
320-380-012	68.63	
320-380-013	68.63	
320-380-014	68.63	
320-380-015	68.63	
320-380-016	68.63	
320-380-017	68.63	
320-380-018	68.63	

	I	II
ASSESSOR'S PARCEL NUMBER	AMOUNT OF ASSESSMENT	ASSESSMENT AS MODIFIED
320-380-019	68.63	
320-380-020	68.63	
320-380-021	68.63	
320-380-022	68.63	
320-380-023	68.63	
320-380-024	68.63	
320-380-025	68.63	
320-380-026	68.63	
320-381-001	68.63	
320-381-002	68.63	
320-381-003	68.63	
320-381-004	68.63	
320-381-005	68.63	
320-381-006	68.63	
320-381-007	68.63	
320-381-008	68.63	
320-381-009	68.63	
320-381-010	68.63	
320-381-011	68.63	
320-381-012	68.63	
320-381-013	68.63	
320-381-014	68.63	
320-381-015	68.63	
320-381-016	68.63	
320-381-017	68.63	
320-381-018	68.63	
320-381-019	68.63	
320-381-020	68.63	
320-381-021	68.63	
320-381-022	68.63	
320-381-023	68.63	
320-381-024	68.63	
320-381-025	68.63	
320-381-026	68.63	
320-381-027	68.63	
320-381-028	68.63	
320-381-029	68.63	
320-381-030	68.63	
320-382-001	68.63	
320-382-002	68.63	
320-382-003	68.63	
320-382-004	68.63	
320-382-005	68.63	
320-382-006	68.63	
320-382-007	68.63	
320-382-008	68.63	
320-382-009	68.63	
320-382-010	68.63	
320-382-011	68.63	
320-382-012	68.63	
320-382-013	68.63	
320-382-014	68.63	
320-382-015	68.63	
320-382-016	68.63	
320-382-017	68.63	
320-382-018	68.63	
320-382-019	68.63	
320-382-020	68.63	
320-382-021	68.63	
320-382-022	68.63	

ASSESSOR'S PARCEL NUMBER	AMOUNT OF ASSESSMENT	ASSESSMENT AS MODIFIED
320-382-023	68.63	
320-382-024	68.63	
320-382-025	68.63	
320-382-026	68.63	
320-382-027	68.63	
320-382-028	68.63	
320-382-029	68.63	
320-382-030	68.63	
320-382-031	68.63	
320-382-032	68.63	
320-382-033	68.63	
320-382-034	68.63	
320-382-035	68.63	
320-382-036	68.63	
320-382-037	68.63	
320-382-038	68.63	
320-382-039	68.63	
320-390-001	101.96	
320-390-002	101.96	
320-390-003	101.96	
320-390-004	101.96	
320-390-005	101.96	
320-390-006	101.96	
320-390-007	101.96	
320-390-008	101.96	
320-390-009	101.96	
320-390-010	101.96	
320-390-011	101.96	
320-390-012	101.96	
320-390-013	101.96	
320-390-014	101.96	
320-390-015	101.96	
320-390-016	101.96	
320-390-017	101.96	
320-391-001	101.96	
320-391-002	101.96	
320-391-003	101.96	
320-391-004	101.96	
320-391-005	101.96	
320-391-006	101.96	
320-391-007	101.96	
320-391-008	101.96	
320-391-009	101.96	
320-391-010	101.96	
320-391-011	101.96	
320-391-012	101.96	
320-391-013	101.96	
320-391-014	101.96	
320-391-015	101.96	
320-391-016	101.96	
320-391-017	101.96	
320-391-018	101.96	
320-391-019	101.96	
320-391-020	101.96	
320-391-021	101.96	
320-391-022	101.96	
320-391-023	101.96	
320-391-024	101.96	
320-391-025	101.96	
320-391-026	101.96	

ASSESSOR'S PARCEL NUMBER	AMOUNT OF ASSESSMENT	ASSESSMENT AS MODIFIED
320-391-027	101.96	
320-391-028	101.96	
320-391-029	101.96	
320-391-030	101.96	
320-391-031	101.96	
320-391-032	101.96	
320-391-033	101.96	
320-391-034	101.96	
320-391-035	101.96	
320-391-036	101.96	
320-391-037	101.96	
320-391-038	101.96	
320-391-039	101.96	
320-391-040	101.96	
320-391-041	101.96	
320-391-042	101.96	
320-391-043	101.96	
320-391-044	101.96	
320-391-045	101.96	
320-391-046	101.96	
320-391-047	101.96	
320-391-048	101.96	
320-391-049	101.96	
320-391-050	101.96	
320-391-051	101.96	
320-391-052	101.96	
320-391-053	101.96	
320-391-054	101.96	
320-391-055	101.96	
320-391-056	101.96	
320-392-001	101.96	
320-392-002	101.96	
320-392-003	101.96	
320-392-004	101.96	
320-392-005	101.96	
320-392-006	101.96	
320-392-007	101.96	
320-392-008	101.96	
320-392-009	101.96	
320-392-010	101.96	
320-392-011	101.96	
320-392-012	101.96	
320-392-013	101.96	
320-392-014	101.96	
320-400-001	101.96	
320-400-002	101.96	
320-400-003	101.96	
320-400-004	101.96	
320-400-005	101.96	
320-400-006	101.96	
320-400-007	101.96	
320-400-008	101.96	
320-400-009	101.96	
320-400-010	101.96	
320-400-011	101.96	
320-400-012	101.96	
320-400-013	101.96	
320-400-014	101.96	
320-400-015	101.96	
320-401-001	101.96	

ASSESSOR'S PARCEL NUMBER	AMOUNT OF ASSESSMENT	ASSESSMENT AS MODIFIED
320-401-002	101.96	
320-401-003	101.96	
320-401-004	101.96	
320-401-005	101.96	
320-401-006	101.96	
320-401-007	101.96	
320-401-008	101.96	
320-401-009	101.96	
320-401-010	101.96	
320-401-011	101.96	
320-401-012	101.96	
320-401-013	101.96	
320-401-014	101.96	
320-402-001	101.96	
320-402-002	101.96	
320-402-003	101.96	
320-402-004	101.96	
320-402-005	101.96	
320-402-006	101.96	
320-402-007	101.96	
320-402-008	101.96	
320-402-009	101.96	
320-402-010	101.96	
320-403-001	101.96	
320-403-002	101.96	
320-403-003	101.96	
320-403-004	101.96	
320-403-005	101.96	
320-403-006	101.96	
320-403-007	101.96	
320-403-008	101.96	
320-403-009	101.96	
320-403-010	101.96	
320-403-011	101.96	
320-403-012	101.96	
320-403-013	101.96	
320-403-014	101.96	
320-403-015	101.96	
320-403-016	101.96	
320-403-017	101.96	
320-403-018	101.96	
320-403-019	101.96	
320-403-020	101.96	
320-403-021	101.96	
320-403-022	101.96	
320-403-023	101.96	
320-403-024	101.96	
320-403-025	101.96	
320-403-026	101.96	
320-403-027	101.96	
320-403-028	101.96	
320-403-029	101.96	
320-403-030	101.96	
320-403-031	101.96	
320-403-032	101.96	
320-403-033	101.96	
320-403-034	101.96	
320-403-035	101.96	
320-403-036	101.96	
320-403-037	101.96	

ASSESSOR'S PARCEL NUMBER	AMOUNT OF ASSESSMENT	ASSESSMENT AS MODIFIED
320-403-038	101.96	
320-403-039	101.96	
320-403-040	101.96	
320-403-041	101.96	
320-403-042	101.96	
320-403-043	101.96	
320-403-044	101.96	
320-403-045	101.96	
320-403-046	101.96	
320-410-001	101.96	
320-410-002	101.96	
320-410-003	101.96	
320-410-004	101.96	
320-410-005	101.96	
320-410-006	101.96	
320-410-007	101.96	
320-410-008	101.96	
320-410-009	101.96	
320-410-010	101.96	
320-410-011	101.96	
320-410-012	101.96	
320-410-013	101.96	
320-410-014	101.96	
320-410-015	101.96	
320-410-016	101.96	
320-410-017	101.96	
320-410-018	101.96	
320-411-001	101.96	
320-411-002	101.96	
320-411-003	101.96	
320-411-004	101.96	
320-411-005	101.96	
320-411-006	101.96	
320-411-007	101.96	
320-411-008	101.96	
320-411-009	101.96	
320-411-010	101.96	
320-411-011	101.96	
320-411-012	101.96	
320-411-013	101.96	
320-411-014	101.96	
320-412-001	101.96	
320-412-002	101.96	
320-412-003	101.96	
320-412-004	101.96	
320-412-005	101.96	
320-412-006	101.96	
320-412-007	101.96	
320-412-008	101.96	
320-412-009	101.96	
320-412-010	101.96	
320-412-011	101.96	
320-412-012	101.96	
320-412-013	101.96	
320-412-014	101.96	
320-412-015	101.96	
320-412-016	101.96	
320-412-017	101.96	
320-412-018	101.96	
320-412-019	101.96	

ASSESSOR'S PARCEL NUMBER	AMOUNT OF ASSESSMENT	ASSESSMENT AS MODIFIED
320-412-020	101.96	
320-412-021	101.96	
320-412-022	101.96	
320-412-023	101.96	
320-412-024	101.96	
320-412-025	101.96	
320-412-026	101.96	
320-412-027	101.96	
320-413-001	101.96	
320-413-002	101.96	
320-413-003	101.96	
320-413-004	101.96	
320-413-005	101.96	
320-413-006	101.96	
320-413-007	101.96	
320-420-001	101.96	
320-420-002	101.96	
320-420-003	101.96	
320-420-004	101.96	
320-420-005	101.96	
320-420-006	101.96	
320-420-007	101.96	
320-420-008	101.96	
320-420-009	101.96	
320-420-010	101.96	
320-420-011	101.96	
320-420-012	101.96	
320-420-013	101.96	
320-420-014	101.96	
320-420-015	101.96	
320-420-016	101.96	
320-420-017	101.96	
320-420-018	101.96	
320-420-019	101.96	
320-420-020	101.96	
320-420-021	101.96	
320-420-022	101.96	
320-420-023	101.96	
320-420-024	101.96	
320-420-025	101.96	
320-420-026	101.96	
320-420-027	101.96	
320-420-028	101.96	
320-420-029	101.96	
320-420-030	101.96	
320-420-031	101.96	
320-420-032	101.96	
320-420-033	101.96	
320-421-001	101.96	
320-421-002	101.96	
320-421-003	101.96	
320-421-004	101.96	
320-421-005	101.96	
320-421-006	101.96	
320-421-007	101.96	
320-421-008	101.96	
320-421-009	101.96	
320-421-010	101.96	
320-421-011	101.96	
320-421-012	101.96	



ASSESSOR'S PARCEL NUMBER	AMOUNT OF ASSESSMENT	ASSESSMENT AS MODIFIED
320-421-013	101.96	
320-421-014	101.96	
320-421-015	101.96	
320-421-016	101.96	
320-422-001	101.96	
320-422-002	101.96	
320-422-003	101.96	
320-422-004	101.96	
320-422-005	101.96	
320-422-006	101.96	
320-422-007	101.96	
320-422-008	101.96	
320-422-009	101.96	
320-422-010	101.96	
320-422-011	101.96	
320-422-012	101.96	
320-422-013	101.96	
320-422-014	101.96	
320-422-015	101.96	
320-422-016	101.96	
320-422-017	101.96	
320-422-018	101.96	
320-422-019	101.96	
320-422-020	101.96	
320-422-021	101.96	
320-422-022	101.96	
320-422-023	101.96	
320-422-024	101.96	
320-422-025	101.96	
320-422-026	101.96	
320-422-027	101.96	
320-422-028	101.96	
320-422-029	101.96	
320-422-030	101.96	
320-422-031	101.96	
320-440-001	72.02	
320-440-002	72.02	
320-440-003	72.02	
320-440-004	72.02	
320-440-005	72.02	
320-440-006	72.02	
320-440-007	72.02	
320-440-008	72.02	
320-440-009	72.02	
320-440-010	72.02	
320-440-011	72.02	
320-440-012	72.02	
320-440-013	72.02	
320-440-014	72.02	
320-440-015	72.02	
320-440-016	72.02	
320-440-017	72.02	
320-440-018	72.02	
320-440-019	72.02	
320-441-005	72.02	
320-441-006	72.02	
320-441-007	72.02	
320-441-008	72.02	
320-441-009	72.02	
320-441-010	72.02	

ASSESSOR'S PARCEL NUMBER	AMOUNT OF ASSESSMENT	ASSESSMENT AS MODIFIED
320-441-011	72.02	
320-441-012	72.02	
320-441-013	72.02	
320-441-014	72.02	
320-441-015	72.02	
320-441-016	72.02	
320-441-017	72.02	
320-441-018	72.02	
320-441-019	72.02	
320-441-020	72.02	
320-441-021	72.02	
320-441-022	72.02	
320-441-023	72.02	
320-441-024	72.02	
320-441-025	72.02	
320-441-026	72.02	
320-441-027	72.02	
320-441-028	72.02	
320-441-037	72.02	
320-441-038	72.02	
320-441-039	72.02	
320-441-040	72.02	
320-441-041	72.02	
320-441-042	72.02	
320-441-043	72.02	
320-441-044	72.02	
320-441-045	72.02	
320-441-046	72.02	
320-441-047	72.02	
320-441-048	72.02	
320-441-049	72.02	
320-442-001	72.02	
320-442-002	72.02	
320-442-003	72.02	
320-442-004	72.02	
320-442-005	72.02	
320-442-006	72.02	
320-442-007	72.02	
320-442-008	72.02	
320-442-009	72.02	
320-442-010	72.02	
320-442-011	72.02	
320-442-012	72.02	
320-442-013	72.02	
320-442-014	72.02	
320-442-015	72.02	
320-442-016	72.02	
320-442-017	72.02	
320-442-018	72.02	
320-443-001	72.02	
320-443-002	72.02	
320-443-003	72.02	
320-443-004	72.02	
320-443-005	72.02	
320-443-006	72.02	
320-443-007	72.02	
320-443-008	72.02	
320-443-009	72.02	
320-443-010	72.02	
320-443-011	72.02	

ASSESSOR'S PARCEL NUMBER	AMOUNT OF ASSESSMENT	ASSESSMENT AS MODIFIED
320-443-012	72.02	
320-443-013	72.02	
320-443-014	72.02	
320-443-015	72.02	
320-443-016	72.02	
320-443-017	72.02	
320-443-018	72.02	
320-443-019	72.02	
320-443-020	72.02	
320-443-021	72.02	
320-443-022	72.02	
320-443-023	72.02	
320-443-024	72.02	
320-443-025	72.02	
320-443-026	72.02	
320-443-027	72.02	
320-443-028	72.02	
320-443-029	72.02	
320-443-030	72.02	
320-443-031	72.02	
320-443-032	72.02	
320-443-033	72.02	
320-443-034	72.02	
320-443-035	72.02	
320-443-036	72.02	
320-443-037	72.02	
320-443-038	72.02	
320-450-001	68.63	
320-450-002	68.63	
320-450-003	68.63	
320-450-004	68.63	
320-450-005	68.63	
320-450-006	68.63	
320-450-007	68.63	
320-450-008	68.63	
320-450-009	68.63	
320-450-010	68.63	
320-450-011	68.63	
320-450-012	68.63	
320-450-013	68.63	
320-450-014	68.63	
320-450-015	68.63	
320-450-016	68.63	
320-450-017	68.63	
320-450-018	68.63	
320-450-019	68.63	
320-450-020	68.63	
320-450-021	68.63	
320-450-022	68.63	
320-450-023	68.63	
320-450-024	68.63	
320-450-025	68.63	
320-450-026	68.63	
320-450-027	68.63	
320-450-028	68.63	
320-450-029	68.63	
320-450-030	68.63	
320-450-031	68.63	
320-451-001	68.63	
320-451-002	68.63	

ASSESSOR'S PARCEL NUMBER	AMOUNT OF ASSESSMENT	ASSESSMENT AS MODIFIED
320-451-003	68.63	
320-451-004	68.63	
320-451-005	68.63	
320-452-001	68.63	
320-452-002	68.63	
320-452-003	68.63	
320-452-004	68.63	
320-452-005	68.63	
320-452-006	68.63	
320-452-007	68.63	
320-452-008	68.63	
320-452-009	68.63	
320-452-010	68.63	
320-452-011	68.63	
320-452-012	68.63	
320-452-013	68.63	
320-452-014	68.63	
320-452-015	68.63	
320-452-016	68.63	
320-452-017	68.63	
320-452-018	68.63	
320-452-019	68.63	
320-452-020	68.63	
320-452-021	68.63	
320-452-022	68.63	
320-452-023	68.63	
320-452-024	68.63	
320-452-025	68.63	
320-452-026	68.63	
320-452-027	68.63	
320-452-028	68.63	
320-452-029	68.63	
320-452-030	68.63	
320-452-031	68.63	
320-452-032	68.63	
320-452-033	68.63	
320-452-034	68.63	
320-452-035	68.63	
320-452-036	68.63	
320-452-037	68.63	
320-452-038	68.63	
320-452-039	68.63	
320-500-001	281.38	
320-500-002	281.38	
320-500-003	281.38	
320-500-004	281.38	
320-500-005	281.38	
320-500-006	281.38	
320-500-007	281.38	
320-500-008	281.38	
320-500-009	281.38	
320-500-010	281.38	
320-500-011	281.38	
320-500-012	281.38	
320-500-013	281.38	
320-500-014	281.38	
320-500-015	281.38	
320-500-016	281.38	
320-500-017	281.38	
320-500-018	281.38	

ASSESSOR'S PARCEL NUMBER	AMOUNT OF ASSESSMENT	ASSESSMENT AS MODIFIED
320-500-019	281.38	
320-500-020	281.38	
320-500-021	281.38	
320-500-022	281.38	
320-500-023	281.38	
320-500-024	281.38	
320-500-025	281.38	
320-500-026	281.38	
320-500-027	281.38	
320-500-028	281.38	
320-500-029	281.38	
320-500-030	281.38	
320-500-031	281.38	
320-500-032	281.38	
320-500-033	281.38	
320-500-034	281.38	
320-500-035	281.38	
320-500-036	281.38	
320-500-037	281.38	
320-500-038	281.38	
320-500-039	281.38	
320-500-040	281.38	
320-500-041	281.38	
320-500-042	281.38	
320-500-043	281.38	
320-500-044	281.38	
320-500-045	281.38	
320-500-046	0.00	
320-500-047	0.00	
320-500-048	0.00	
320-501-001	281.38	
320-501-002	281.38	
320-501-003	281.38	
320-501-004	0.00	
320-502-001	281.38	
320-502-002	281.38	
320-502-003	281.38	
320-502-004	281.38	
320-502-005	281.38	
320-502-006	281.38	
320-502-007	281.38	
320-502-008	281.38	
320-502-009	281.38	
320-502-010	281.38	
320-502-011	281.38	
320-502-012	281.38	
320-502-013	281.38	
320-502-014	281.38	
320-502-015	281.38	
320-502-016	281.38	
320-502-017	281.38	
320-502-018	281.38	
320-502-019	281.38	
320-502-020	281.38	
320-502-021	281.38	
320-502-022	281.38	
320-502-023	281.38	
320-502-024	281.38	
320-503-001	281.38	
320-503-002	281.38	

ASSESSOR'S PARCEL NUMBER	AMOUNT OF ASSESSMENT	ASSESSMENT AS MODIFIED
320-503-003	281.38	
320-503-004	281.38	
320-503-005	281.38	
320-503-006	281.38	
320-503-007	281.38	
320-503-008	281.38	
320-503-009	281.38	
320-503-010	281.38	
320-503-011	281.38	
320-503-012	281.38	
320-503-013	281.38	
320-503-014	281.38	
320-503-015	281.38	
320-503-016	281.38	
320-503-017	281.38	
320-503-018	281.38	
320-503-019	281.38	
320-503-020	281.38	
320-503-021	281.38	
320-503-022	281.38	
320-503-023	281.38	
320-503-024	281.38	
320-510-001	281.38	
320-510-002	281.38	
320-510-003	281.38	
320-510-004	281.38	
320-510-005	0.00	
320-510-006	0.00	
320-510-007	0.00	
320-510-008	281.38	
320-510-009	281.38	
320-510-010	281.38	
320-510-011	281.38	
320-510-012	281.38	
320-510-013	281.38	
320-510-014	281.38	
320-510-015	281.38	
320-510-016	281.38	
320-510-017	281.38	
320-510-018	281.38	
320-510-019	281.38	
320-510-020	281.38	
320-510-021	281.38	
320-510-022	281.38	
320-510-023	281.38	
320-510-024	281.38	
320-510-025	281.38	
320-510-026	281.38	
320-510-027	281.38	
320-510-028	281.38	
320-510-029	281.38	
320-510-030	281.38	
320-510-031	281.38	
320-510-032	281.38	
320-510-033	281.38	
320-510-034	281.38	
320-510-035	281.38	
320-510-036	281.38	
320-510-037	281.38	
320-510-038	281.38	

ASSESSOR'S PARCEL NUMBER	AMOUNT OF ASSESSMENT	ASSESSMENT AS MODIFIED
320-510-039	281.38	
320-510-040	281.38	
320-510-041	281.38	
320-510-042	281.38	
320-510-043	281.38	
320-510-044	281.38	
320-510-045	281.38	
320-510-046	281.38	
320-510-047	281.38	
320-510-048	281.38	
320-510-049	281.38	
320-510-050	281.38	
320-510-051	281.38	
320-510-052	281.38	
320-510-053	281.38	
320-510-054	281.38	
320-510-055	281.38	
320-510-056	281.38	
320-510-057	281.38	
320-510-058	281.38	
320-510-059	281.38	
320-510-060	281.38	
320-510-061	281.38	
320-510-062	0.00	
320-510-063	0.00	
320-520-001	281.38	
320-520-002	281.38	
320-520-003	281.38	
320-520-004	281.38	
320-520-005	281.38	
320-520-006	281.38	
320-520-007	281.38	
320-520-008	281.38	
320-520-009	281.38	
320-520-010	281.38	
320-520-011	281.38	
320-520-012	281.38	
320-520-013	281.38	
320-520-014	281.38	
320-520-015	281.38	
320-520-016	281.38	
320-520-017	281.38	
320-520-018	281.38	
320-520-019	0.00	
320-520-020	281.38	
320-520-021	281.38	
320-520-022	281.38	
320-520-023	281.38	
320-520-024	281.38	
320-520-025	281.38	
320-520-026	281.38	
320-520-027	281.38	
320-520-028	281.38	
320-520-029	281.38	
320-520-030	281.38	
320-520-031	281.38	
320-520-032	281.38	
320-520-033	281.38	
320-520-034	281.38	
320-520-035	281.38	

ASSESSOR'S PARCEL NUMBER	AMOUNT OF ASSESSMENT	ASSESSMENT AS MODIFIED
320-521-001	281.38	
320-521-002	281.38	
320-521-003	281.38	
320-521-004	281.38	
320-521-005	281.38	
320-521-006	281.38	
320-521-007	281.38	
320-521-008	281.38	
320-521-009	281.38	
320-521-010	281.38	
320-521-011	281.38	
320-521-012	281.38	
320-521-013	281.38	
320-521-014	281.38	
320-521-015	281.38	
320-521-016	281.38	
320-521-017	281.38	
320-521-018	0.00	
320-521-019	0.00	
320-530-001	281.38	
320-530-002	281.38	
320-530-003	281.38	
320-530-004	281.38	
320-530-005	281.38	
320-530-006	281.38	
320-530-007	281.38	
320-530-008	281.38	
320-530-009	281.38	
320-530-010	281.38	
320-530-011	281.38	
320-530-012	281.38	
320-530-013	281.38	
320-530-014	281.38	
320-530-015	281.38	
320-530-016	281.38	
320-530-017	0.00	
320-530-018	0.00	
320-530-019	281.38	
320-530-020	281.38	
320-530-021	281.38	
320-530-022	281.38	
320-530-023	281.38	
320-530-024	281.38	
320-530-025	281.38	
320-530-026	281.38	
320-530-027	281.38	
320-530-028	281.38	
320-530-029	281.38	
320-530-030	281.38	
320-530-031	281.38	
320-530-032	281.38	
320-530-033	281.38	
320-530-034	281.38	
320-530-035	281.38	
320-530-036	281.38	
320-530-037	281.38	
320-530-038	281.38	
320-530-039	281.38	
320-530-040	281.38	
320-530-041	281.38	



ASSESSOR'S PARCEL NUMBER	AMOUNT OF ASSESSMENT	ASSESSMENT AS MODIFIED
320-530-042	281.38	
320-530-043	281.38	
320-530-044	281.38	
320-530-045	281.38	
320-530-046	281.38	
320-530-047	281.38	
320-530-048	281.38	
320-530-049	281.38	
320-530-050	281.38	
320-530-051	281.38	
320-530-052	281.38	
320-530-053	281.38	
320-530-054	281.38	
320-530-055	281.38	
320-530-056	281.38	
320-530-057	281.38	
320-530-058	281.38	
320-530-059	281.38	
320-530-060	281.38	
320-530-061	281.38	
320-530-062	281.38	
320-530-063	281.38	
320-530-064	281.38	
320-530-065	281.38	
320-530-066	281.38	
320-530-067	281.38	
320-530-068	281.38	
320-530-069	0.00	
320-530-070	0.00	
320-540-001	281.38	
320-540-002	281.38	
320-540-003	281.38	
320-540-004	281.38	
320-540-005	281.38	
320-540-006	281.38	
320-540-007	281.38	
320-540-008	281.38	
320-540-009	281.38	
320-540-010	281.38	
320-540-011	281.38	
320-540-012	281.38	
320-540-013	281.38	
320-540-014	281.38	
320-540-015	281.38	
320-540-016	281.38	
320-540-017	281.38	
320-540-018	281.38	
320-540-019	281.38	
320-540-020	281.38	
320-540-021	281.38	
320-540-022	281.38	
320-540-023	281.38	
320-540-024	281.38	
320-540-025	281.38	
320-540-026	281.38	
320-540-027	281.38	
320-540-028	281.38	
320-540-029	281.38	
320-540-030	281.38	
320-540-031	281.38	

ASSESSOR'S PARCEL NUMBER	AMOUNT OF ASSESSMENT	ASSESSMENT AS MODIFIED
320-540-032	281.38	
320-540-033	281.38	
320-540-034	281.38	
320-540-035	281.38	
320-540-036	281.38	
320-540-037	281.38	
320-540-038	281.38	
320-540-039	281.38	
320-540-040	0.00	
320-540-041	0.00	
320-541-001	281.38	
320-541-002	281.38	
320-541-003	281.38	
320-541-004	281.38	
320-541-005	281.38	
320-541-006	281.38	
320-541-007	281.38	
320-541-008	281.38	
320-541-009	281.38	
320-541-010	281.38	
320-541-011	281.38	
320-541-012	281.38	
320-541-013	281.38	
320-541-014	281.38	
320-541-015	281.38	
320-541-016	281.38	
320-541-017	281.38	
320-541-018	281.38	
320-541-019	281.38	
320-541-020	281.38	
320-541-021	281.38	
320-541-022	281.38	
320-541-023	281.38	
320-541-024	281.38	
320-542-001	281.38	
320-542-002	281.38	
320-542-003	281.38	
320-542-004	281.38	
320-542-005	281.38	
320-542-006	281.38	
320-542-007	281.38	
320-542-008	281.38	
320-542-009	281.38	
320-542-010	281.38	
320-542-011	281.38	
320-542-012	281.38	
320-542-013	281.38	
320-542-014	281.38	
320-542-015	281.38	
320-542-016	281.38	
320-542-017	281.38	
320-542-018	281.38	
320-542-019	0.00	
320-542-020	0.00	
320-543-001	281.38	
320-543-002	281.38	
320-543-003	281.38	
320-543-004	281.38	
320-543-005	281.38	
320-543-006	281.38	

ASSESSOR'S PARCEL NUMBER	AMOUNT OF ASSESSMENT	ASSESSMENT AS MODIFIED
320-543-007	281.38	
320-543-008	281.38	
320-543-009	281.38	
320-543-010	281.38	
320-543-011	281.38	
320-543-012	281.38	
320-543-013	281.38	
320-543-014	281.38	
320-550-001	281.38	
320-550-002	281.38	
320-550-003	281.38	
320-550-004	281.38	
320-550-005	281.38	
320-550-006	281.38	
320-550-007	281.38	
320-550-008	281.38	
320-550-009	281.38	
320-550-010	281.38	
320-550-011	281.38	
320-550-012	281.38	
320-550-013	281.38	
320-550-014	281.38	
320-550-015	281.38	
320-550-016	281.38	
320-550-017	281.38	
320-550-018	281.38	
320-550-019	281.38	
320-550-020	281.38	
320-550-021	281.38	
320-550-022	281.38	
320-550-023	281.38	
320-550-024	281.38	
320-550-025	281.38	
320-550-026	281.38	
320-550-027	281.38	
320-550-028	281.38	
320-550-029	281.38	
320-550-030	281.38	
320-550-031	281.38	
320-550-032	281.38	
320-550-033	281.38	
320-550-034	281.38	
320-550-035	281.38	
320-550-036	281.38	
320-550-037	281.38	
320-550-038	281.38	
320-550-039	281.38	
320-550-040	281.38	
320-550-041	281.38	
320-550-042	281.38	
320-550-043	281.38	
320-550-044	281.38	
320-550-045	281.38	
320-551-001	281.38	
320-551-002	281.38	
320-551-003	281.38	
320-551-004	281.38	
320-551-005	281.38	
320-551-006	281.38	
320-551-007	281.38	

ASSESSOR'S PARCEL NUMBER	AMOUNT OF ASSESSMENT	ASSESSMENT AS MODIFIED
320-551-008	281.38	
320-551-009	281.38	
320-551-010	281.38	
320-551-011	281.38	
320-551-012	281.38	
320-551-013	281.38	
320-551-014	281.38	
320-551-015	281.38	
320-551-016	281.38	
320-551-017	281.38	
320-551-018	281.38	
320-551-019	0.00	
320-551-020	0.00	
320-560-001	281.38	
320-560-002	281.38	
320-560-003	281.38	
320-560-004	281.38	
320-560-005	281.38	
320-560-006	281.38	
320-560-007	281.38	
320-560-008	281.38	
320-560-009	281.38	
320-560-010	281.38	
320-560-011	281.38	
320-560-012	281.38	
320-560-013	281.38	
320-560-014	281.38	
320-561-001	281.38	
320-561-002	281.38	
320-561-003	281.38	
320-561-004	281.38	
320-561-005	281.38	
320-561-006	281.38	
320-561-007	281.38	
320-561-008	281.38	
320-561-009	281.38	
320-561-010	281.38	
320-561-011	281.38	
320-561-012	281.38	
320-561-013	281.38	
320-561-014	281.38	
320-561-015	281.38	
320-561-016	281.38	
320-561-017	281.38	
320-561-018	281.38	
320-561-019	281.38	
320-561-020	281.38	
320-561-021	281.38	
320-561-022	281.38	
320-561-023	281.38	
320-561-024	281.38	
320-561-025	281.38	
320-561-026	281.38	
320-561-027	281.38	
320-561-028	281.38	
320-561-029	281.38	
320-561-030	281.38	
320-561-031	281.38	
320-561-032	281.38	
320-561-033	0.00	

ASSESSOR'S PARCEL NUMBER	AMOUNT OF ASSESSMENT	ASSESSMENT AS MODIFIED
320-561-034	0.00	
320-561-035	0.00	
320-562-001	281.38	
320-562-002	281.38	
320-562-003	281.38	
320-562-004	281.38	
320-562-005	281.38	
320-562-006	281.38	
320-562-007	281.38	
320-562-008	0.00	
320-563-001	281.38	
320-563-002	281.38	
320-563-003	281.38	
320-563-004	281.38	
320-563-005	281.38	
320-563-006	281.38	
320-563-007	281.38	
320-563-008	281.38	
320-563-009	281.38	
320-563-010	281.38	
320-563-011	281.38	
320-563-012	281.38	
320-563-013	281.38	
320-563-014	281.38	
326-172-034	0.00	
326-172-035	0.00	
326-172-036	0.00	
326-172-037	0.00	
326-172-038	0.00	
326-172-039	0.00	
326-172-040	0.00	
326-172-041	0.00	
326-172-042	0.00	
326-172-043	0.00	
327-190-029	8,362.27	
327-470-005	89.01	
327-470-028	634.17	
327-470-029	267.02	
327-470-030	103.84	
327-470-031	363.44	
327-470-032	4,064.63	
327-470-033	4,079.46	
327-470-034	626.75	
327-470-035	537.75	
327-470-036	189.14	
327-470-037	278.15	
327-470-038	311.52	
327-470-039	307.81	
327-470-040	315.23	
327-470-041	426.49	
327-470-042	144.64	
329-020-038	0.00	
329-250-014	0.00	
329-250-016	1,342.54	
329-250-017	1,039.52	
329-250-018	1,010.06	
329-250-019	319.85	
329-250-020	378.77	
329-250-021	500.82	
329-250-022	202.01	

ASSESSOR'S PARCEL NUMBER	AMOUNT OF ASSESSMENT	ASSESSMENT AS MODIFIED
329-250-023	315.65	
329-250-024	324.06	
329-250-025	820.68	
329-250-026	164.14	
329-250-029	387.19	
329-250-030	1,380.42	
329-250-031	244.10	
329-250-032	433.49	
329-250-033	214.64	
329-250-034	0.00	
329-250-035	332.48	
329-250-036	0.00	
329-250-037	0.00	
329-250-038	0.00	
329-250-039	252.52	
329-250-041	336.69	
330-030-020	7,555.50	
330-040-031	0.00	
330-040-036	0.00	
330-040-050	0.00	
330-301-001	101.54	
330-301-002	101.54	
330-301-003	101.54	
330-301-004	101.54	
330-301-005	101.54	
330-301-006	101.54	
330-301-007	101.54	
330-301-008	101.54	
330-301-009	101.54	
330-301-010	101.54	
330-301-011	101.54	
330-301-012	101.54	
330-301-013	101.54	
330-301-014	101.54	
330-301-015	101.54	
330-301-016	101.54	
330-301-017	101.54	
330-301-018	101.54	
330-301-019	101.54	
330-301-020	101.54	
330-301-021	101.54	
330-301-022	101.54	
330-301-023	101.54	
330-301-024	101.54	
330-301-025	101.54	
330-301-026	101.54	
330-301-027	101.54	
330-301-028	101.54	
330-301-029	101.54	
330-301-030	101.54	
330-301-031	101.54	
330-301-032	101.54	
330-301-033	101.54	
330-301-034	101.54	
330-302-001	101.54	
330-302-002	101.54	
330-302-003	101.54	
330-302-004	101.54	
330-302-005	101.54	
330-302-006	101.54	

ASSESSOR'S PARCEL NUMBER	AMOUNT OF ASSESSMENT	ASSESSMENT AS MODIFIED
330-302-007	101.54	
330-302-008	101.54	
330-302-009	101.54	
330-302-010	101.54	
330-302-011	101.54	
330-302-012	101.54	
330-302-013	101.54	
330-302-014	101.54	
330-302-015	101.54	
330-302-016	101.54	
330-302-017	101.54	
330-302-018	101.54	
330-302-019	101.54	
330-302-020	101.54	
330-302-021	101.54	
330-302-022	101.54	
330-302-023	101.54	
330-302-024	101.54	
330-302-025	101.54	
330-302-026	101.54	
330-302-027	101.54	
330-302-028	101.54	
330-302-029	101.54	
330-303-001	101.54	
330-303-002	101.54	
330-303-003	101.54	
330-303-004	101.54	
330-303-005	101.54	
330-303-006	101.54	
330-303-007	101.54	
330-303-008	101.54	
330-303-009	101.54	
330-303-010	101.54	
330-303-011	101.54	
330-303-012	101.54	
330-303-013	101.54	
330-303-014	101.54	
330-311-001	76.72	
330-311-002	76.72	
330-311-003	76.72	
330-311-004	76.72	
330-311-005	76.72	
330-311-006	76.72	
330-311-007	76.72	
330-311-008	76.72	
330-311-009	76.72	
330-311-010	76.72	
330-311-011	76.72	
330-311-012	76.72	
330-311-013	76.72	
330-311-014	76.72	
330-311-015	76.72	
330-311-016	76.72	
330-311-017	76.72	
330-311-018	76.72	
330-311-019	76.72	
330-311-020	76.72	
330-311-021	76.72	
330-311-022	76.72	
330-311-023	76.72	

ASSESSOR'S PARCEL NUMBER	AMOUNT OF ASSESSMENT	ASSESSMENT AS MODIFIED
330-311-024	76.72	
330-311-025	76.72	
330-311-026	76.72	
330-311-027	76.72	
330-311-028	76.72	
330-311-029	76.72	
330-311-030	76.72	
330-311-031	76.72	
330-311-032	76.72	
330-312-001	76.72	
330-312-002	76.72	
330-312-003	76.72	
330-312-004	76.72	
330-312-005	76.72	
330-312-006	76.72	
330-312-007	76.72	
330-312-008	76.72	
330-312-009	76.72	
330-312-010	76.72	
330-312-011	76.72	
330-312-012	76.72	
330-312-013	76.72	
330-312-014	76.72	
330-312-015	76.72	
330-312-016	76.72	
330-312-017	76.72	
330-312-018	76.72	
330-312-019	76.72	
330-312-020	76.72	
330-312-021	76.72	
330-313-001	76.72	
330-313-002	76.72	
330-313-003	76.72	
330-313-004	76.72	
330-313-005	76.72	
330-321-001	76.72	
330-321-002	76.72	
330-321-003	76.72	
330-321-004	76.72	
330-321-005	76.72	
330-321-006	76.72	
330-321-007	76.72	
330-321-008	76.72	
330-321-009	76.72	
330-321-010	76.72	
330-321-011	76.72	
330-321-012	76.72	
330-321-013	76.72	
330-321-014	76.72	
330-321-015	76.72	
330-322-001	76.72	
330-322-002	76.72	
330-322-003	76.72	
330-322-004	76.72	
330-322-005	76.72	
330-323-001	76.72	
330-323-002	76.72	
330-323-003	76.72	
330-323-004	76.72	
330-323-005	76.72	



ASSESSOR'S PARCEL NUMBER	AMOUNT OF ASSESSMENT	ASSESSMENT AS MODIFIED
330-323-006	76.72	
330-323-007	76.72	
330-323-008	76.72	
330-323-009	76.72	
330-323-010	76.72	
330-323-011	76.72	
330-323-012	76.72	
330-323-013	76.72	
330-323-014	76.72	
330-323-015	76.72	
330-323-016	76.72	
330-323-017	76.72	
330-323-018	76.72	
330-323-019	76.72	
330-323-020	76.72	
330-323-021	76.72	
330-323-022	76.72	
330-331-001	121.43	
330-331-002	121.43	
330-331-003	121.43	
330-331-004	121.43	
330-331-005	121.43	
330-331-006	121.43	
330-332-001	121.43	
330-332-002	121.43	
330-332-003	121.43	
330-332-004	121.43	
330-332-005	121.43	
330-332-006	121.43	
330-332-007	121.43	
330-332-008	121.43	
330-332-009	121.43	
330-332-010	121.43	
330-332-011	121.43	
330-332-012	121.43	
330-332-013	121.43	
330-332-014	121.43	
330-332-015	121.43	
330-332-016	121.43	
330-332-017	121.43	
330-332-018	121.43	
330-332-019	121.43	
330-332-020	121.43	
330-332-021	121.43	
330-332-022	121.43	
330-332-023	121.43	
330-332-024	121.43	
330-332-025	121.43	
330-332-026	121.43	
330-332-027	121.43	
330-332-028	121.43	
330-332-029	121.43	
330-332-030	121.43	
330-332-031	121.43	
330-332-032	121.43	
330-332-033	121.43	
330-332-034	121.43	
330-332-035	121.43	
330-332-036	121.43	
330-333-001	121.43	

ASSESSOR'S PARCEL NUMBER	AMOUNT OF ASSESSMENT	ASSESSMENT AS MODIFIED
330-333-002	121.43	
330-333-003	121.43	
330-333-004	121.43	
330-333-005	121.43	
330-333-006	121.43	
330-333-007	121.43	
330-333-008	121.43	
330-333-009	121.43	
330-333-010	121.43	
330-333-011	121.43	
330-333-012	121.43	
330-333-013	121.43	
330-333-014	121.43	
330-333-015	121.43	
330-333-016	121.43	
330-340-001	121.43	
330-340-002	121.43	
330-340-003	121.43	
330-340-004	121.43	
330-340-005	121.43	
330-340-006	121.43	
330-340-007	121.43	
330-340-008	121.43	
330-340-009	121.43	
330-340-010	121.43	
330-340-011	121.43	
330-340-012	121.43	
330-340-013	121.43	
330-350-001	121.43	
330-350-002	121.43	
330-350-003	121.43	
330-350-004	121.43	
330-350-005	121.43	
330-350-006	121.43	
330-350-007	121.43	
330-350-008	121.43	
330-350-009	121.43	
330-350-010	121.43	
330-350-011	121.43	
330-350-012	121.43	
330-350-013	121.43	
330-350-014	121.43	
330-350-015	121.43	
330-350-016	121.43	
330-351-001	121.43	
330-351-002	121.43	
330-351-003	121.43	
330-351-004	121.43	
330-351-005	121.43	
330-351-006	121.43	
330-351-007	121.43	
330-351-008	121.43	
330-351-009	121.43	
330-351-010	121.43	
330-351-011	121.43	
330-351-012	121.43	
330-351-013	121.43	
330-351-014	121.43	
330-351-015	121.43	
330-351-016	121.43	

ASSESSOR'S PARCEL NUMBER	AMOUNT OF ASSESSMENT	ASSESSMENT AS MODIFIED
330-351-017	121.43	
330-351-018	121.43	
330-351-019	121.43	
330-351-020	121.43	
330-351-021	121.43	
330-351-022	121.43	
330-351-023	121.43	
330-351-024	121.43	
330-351-025	121.43	
330-351-026	121.43	
330-351-027	121.43	
330-351-028	121.43	
330-352-001	121.43	
330-352-002	121.43	
330-352-003	121.43	
330-352-004	121.43	
330-353-001	121.43	
330-353-002	121.43	
330-353-003	121.43	
330-353-004	121.43	
330-353-005	121.43	
330-360-001	121.43	
330-360-002	121.43	
330-360-003	121.43	
330-360-004	121.43	
330-360-005	121.43	
330-360-006	121.43	
330-360-007	121.43	
330-360-008	121.43	
330-360-009	121.43	
330-360-010	121.43	
330-360-011	121.43	
330-360-012	121.43	
330-360-013	121.43	
330-360-014	121.43	
330-360-015	121.43	
330-360-016	121.43	
330-360-017	121.43	
330-360-018	121.43	
330-360-019	121.43	
330-360-020	121.43	
330-360-021	121.43	
330-360-022	121.43	
330-360-023	121.43	
330-360-024	121.43	
330-360-025	121.43	
330-360-026	121.43	
330-360-027	121.43	
330-360-028	121.43	
330-360-029	121.43	
330-360-030	121.43	
330-360-031	121.43	
330-360-032	121.43	
330-361-001	121.43	
330-361-002	121.43	
330-361-003	121.43	
330-361-004	121.43	
330-361-005	121.43	
330-361-006	121.43	
330-361-007	121.43	

ASSESSOR'S PARCEL NUMBER	AMOUNT OF ASSESSMENT	ASSESSMENT AS MODIFIED
330-362-001	121.43	
330-362-002	121.43	
330-362-003	121.43	
330-362-004	121.43	
330-362-005	121.43	
330-362-006	121.43	
330-362-007	121.43	
330-362-008	121.43	
330-362-009	121.43	
330-362-010	121.43	
330-362-011	121.43	
330-362-012	121.43	
330-362-013	121.43	
330-370-001	121.43	
330-370-002	121.43	
330-370-003	121.43	
330-370-004	121.43	
330-370-005	121.43	
330-370-006	121.43	
330-370-007	121.43	
330-370-008	121.43	
330-370-009	121.43	
330-370-010	121.43	
330-370-011	121.43	
330-370-012	121.43	
330-370-013	121.43	
330-370-014	121.43	
330-370-015	121.43	
330-370-016	121.43	
330-370-017	121.43	
330-370-018	121.43	
330-370-019	121.43	
330-370-020	121.43	
330-370-021	121.43	
330-370-022	121.43	
330-370-023	121.43	
330-370-024	121.43	
330-370-025	121.43	
330-370-026	121.43	
330-370-027	121.43	
330-371-001	121.43	
330-371-002	121.43	
330-371-003	121.43	
330-371-004	121.43	
330-371-005	121.43	
330-371-006	121.43	
330-371-007	121.43	
330-371-008	121.43	
330-371-009	121.43	
330-371-010	121.43	
330-371-011	121.43	
330-371-012	121.43	
330-371-013	121.43	
330-371-014	121.43	
330-371-015	121.43	
330-371-016	121.43	
330-371-017	121.43	
330-371-018	121.43	
330-371-019	121.43	
330-371-020	121.43	

ASSESSOR'S PARCEL NUMBER	AMOUNT OF ASSESSMENT	ASSESSMENT AS MODIFIED
330-371-021	121.43	
330-371-022	121.43	
330-371-023	121.43	
330-371-024	121.43	
330-371-025	121.43	
330-371-026	121.43	
330-371-027	121.43	
330-371-028	121.43	
330-371-029	121.43	
330-371-030	121.43	
330-371-031	121.43	
330-371-032	121.43	
330-380-001	121.43	
330-380-002	121.43	
330-380-003	121.43	
330-380-004	121.43	
330-380-005	121.43	
330-380-006	121.43	
330-380-007	121.43	
330-380-008	121.43	
330-380-009	121.43	
330-380-010	121.43	
330-380-011	121.43	
330-380-012	121.43	
330-380-013	121.43	
330-380-014	121.43	
330-380-015	121.43	
330-380-016	121.43	
330-380-017	121.43	
330-380-018	121.43	
330-380-019	121.43	
330-380-020	121.43	
330-380-021	121.43	
330-380-022	121.43	
330-380-023	121.43	
330-380-024	121.43	
330-380-025	121.43	
330-380-026	121.43	
330-380-028	121.43	
330-380-029	121.43	
330-380-030	121.43	
330-380-031	121.43	
330-380-032	121.43	
330-380-033	121.43	
330-380-034	121.43	
330-380-035	121.43	
330-380-036	121.43	
330-380-037	121.43	
330-380-038	121.43	
330-380-039	121.43	
330-380-040	121.43	
330-380-041	121.43	
330-380-042	121.43	
330-380-043	121.43	
330-380-044	121.43	
330-380-045	121.43	
330-390-001	121.43	
330-390-002	121.43	
330-390-003	121.43	
330-390-004	121.43	

ASSESSOR'S PARCEL NUMBER	AMOUNT OF ASSESSMENT	ASSESSMENT AS MODIFIED
330-390-005	121.43	
330-390-006	121.43	
330-390-007	121.43	
330-390-008	121.43	
330-390-009	121.43	
330-390-010	121.43	
330-390-011	121.43	
330-390-012	121.43	
330-390-013	121.43	
330-390-014	121.43	
330-390-015	121.43	
330-390-016	121.43	
330-390-017	121.43	
330-390-018	121.43	
330-390-019	121.43	
330-390-020	121.43	
330-390-021	121.43	
330-390-022	121.43	
330-390-023	121.43	
330-390-024	121.43	
330-390-025	121.43	
330-390-026	121.43	
330-390-027	121.43	
330-390-028	121.43	
330-390-029	121.43	
330-390-030	121.43	
330-390-031	121.43	
330-400-001	584.69	
330-400-002	584.69	
330-400-003	584.69	
330-400-004	584.69	
330-400-005	584.69	
330-400-006	584.69	
330-400-007	584.69	
330-400-008	584.69	
330-400-009	584.69	
330-400-010	584.69	
330-400-011	584.69	
330-400-012	584.69	
330-400-013	584.69	
330-400-014	584.69	
330-400-015	584.69	
330-400-016	584.69	
330-400-017	584.69	
330-400-018	584.69	
330-400-019	584.69	
330-400-020	584.69	
330-400-021	584.69	
330-400-022	584.69	
330-401-001	584.69	
330-401-002	584.69	
330-401-003	584.69	
330-401-004	584.69	
330-401-005	584.69	
330-401-006	584.69	
330-401-007	584.69	
330-401-008	584.69	
330-401-009	584.69	
330-401-010	584.69	
330-401-011	584.69	

ASSESSOR'S PARCEL NUMBER	AMOUNT OF ASSESSMENT	ASSESSMENT AS MODIFIED
330-401-012	584.69	
330-401-013	584.69	
330-401-014	584.69	
330-401-015	584.69	
330-401-016	584.69	
330-401-017	584.69	
330-401-018	584.69	
330-401-019	584.69	
330-401-020	584.69	
330-401-021	584.69	
330-401-022	584.69	
330-401-023	584.69	
330-401-024	584.69	
330-401-025	584.69	
330-401-026	584.69	
330-401-027	584.69	
330-401-028	584.69	
330-402-001	584.69	
330-402-002	584.69	
330-402-003	584.69	
330-402-004	584.69	
330-402-005	584.69	
330-402-006	584.69	
330-402-007	584.69	
330-410-001	584.69	
330-410-002	584.69	
330-410-003	584.69	
330-410-004	584.69	
330-410-005	584.69	
330-410-006	584.69	
330-410-007	584.69	
330-410-008	584.69	
330-410-009	584.69	
330-410-010	584.69	
330-410-011	584.69	
330-410-012	584.69	
330-410-013	584.69	
330-410-014	584.69	
330-410-015	584.69	
330-410-016	584.69	
330-410-017	584.69	
330-410-018	584.69	
330-410-019	584.69	
330-410-020	584.69	
330-410-021	584.69	
330-411-001	584.69	
330-411-002	584.69	
330-411-003	584.69	
330-411-004	584.69	
330-411-005	584.69	
330-411-006	584.69	
330-411-007	584.69	
330-411-008	584.69	
330-411-009	584.69	
330-411-010	584.69	
330-411-011	584.69	
330-411-012	584.69	
330-411-013	584.69	
330-411-014	584.69	
330-411-015	584.69	

ASSESSOR'S PARCEL NUMBER	AMOUNT OF ASSESSMENT	ASSESSMENT AS MODIFIED
330-411-016	584.69	
330-411-017	584.69	
330-411-018	584.69	
330-411-019	584.69	
330-411-020	584.69	
330-411-021	584.69	
330-411-022	584.69	
330-411-023	584.69	
330-411-024	584.69	
330-411-025	584.69	
330-420-001	584.69	
330-420-002	584.69	
330-420-003	584.69	
330-420-004	584.69	
330-420-005	584.69	
330-420-006	584.69	
330-420-007	584.69	
330-420-008	584.69	
330-420-009	584.69	
330-420-010	584.69	
330-420-011	584.69	
330-420-012	584.69	
330-420-013	584.69	
330-420-014	584.69	
330-420-015	584.69	
330-420-016	584.69	
330-420-017	584.69	
330-420-018	584.69	
330-420-019	584.69	
330-421-001	584.69	
330-421-002	584.69	
330-421-003	584.69	
330-421-004	584.69	
330-421-005	584.69	
330-421-006	584.69	
330-421-007	584.69	
330-421-008	584.69	
330-421-009	584.69	
330-422-001	584.69	
330-422-002	584.69	
330-422-003	584.69	
330-422-004	584.69	
330-422-005	584.69	
330-422-006	584.69	
330-422-007	584.69	
330-422-008	584.69	
330-422-009	584.69	
330-422-010	584.69	
330-422-011	584.69	
330-422-012	584.69	
330-422-013	584.69	
330-422-014	584.69	
330-422-015	584.69	
330-422-016	584.69	
330-422-017	584.69	
330-422-018	584.69	
330-422-019	584.69	
330-422-020	584.69	
330-422-021	584.69	
330-422-022	584.69	



ASSESSOR'S PARCEL NUMBER	AMOUNT OF ASSESSMENT	ASSESSMENT AS MODIFIED
330-422-023	584.69	
330-422-024	584.69	
330-422-025	584.69	
330-422-026	584.69	
330-422-027	584.69	
330-422-028	584.69	
330-422-029	584.69	
330-422-030	584.69	
330-422-031	584.69	
330-422-032	584.69	
330-422-033	584.69	
330-422-034	584.69	
330-422-035	584.69	
330-422-036	584.69	
330-422-037	584.69	
330-422-038	584.69	
330-422-039	584.69	
330-422-040	584.69	
330-422-041	584.69	
330-422-042	584.69	
330-430-001	584.69	
330-430-002	584.69	
330-430-003	584.69	
330-430-004	584.69	
330-430-005	584.69	
330-430-006	584.69	
330-430-007	584.69	
330-430-008	584.69	
330-430-009	584.69	
330-430-010	584.69	
330-430-011	584.69	
330-430-012	584.69	
330-430-013	584.69	
330-430-014	584.69	
330-430-015	584.69	
330-430-016	584.69	
330-430-017	584.69	
330-430-018	584.69	
330-430-019	584.69	
330-430-020	584.69	
330-430-021	584.69	
330-430-022	584.69	
330-430-023	584.69	
330-430-024	584.69	
330-430-025	584.69	
330-430-026	584.69	
330-430-027	584.69	
330-431-001	584.69	
330-431-002	584.69	
330-431-003	584.69	
330-431-004	584.69	
330-431-005	584.69	
330-431-006	584.69	
330-431-007	584.69	
330-431-008	584.69	
330-431-009	584.69	
330-431-010	584.69	
330-431-011	584.69	
330-431-012	584.69	
330-431-013	584.69	

ASSESSOR'S PARCEL NUMBER	AMOUNT OF ASSESSMENT	ASSESSMENT AS MODIFIED
330-431-014	584.69	
330-431-015	584.69	
330-431-016	584.69	
330-431-017	584.69	
330-431-018	584.69	
330-431-019	584.69	
330-431-020	584.69	
330-431-021	584.69	
330-431-022	584.69	
330-431-023	584.69	
330-431-024	584.69	
330-431-025	584.69	
330-431-026	584.69	
330-431-027	584.69	
330-431-028	584.69	
330-431-029	584.69	
330-431-030	584.69	
330-431-031	584.69	
330-431-032	584.69	
330-431-033	584.69	
330-431-034	584.69	
330-431-035	584.69	
330-431-036	584.69	
330-431-037	584.69	
330-431-038	584.69	
330-431-039	584.69	
330-431-040	584.69	
330-431-041	584.69	
330-431-042	584.69	
330-440-001	584.69	
330-440-002	584.69	
330-440-003	584.69	
330-440-004	584.69	
330-440-005	584.69	
330-440-006	584.69	
330-440-007	584.69	
330-440-008	584.69	
330-440-009	584.69	
330-440-010	584.69	
330-440-011	584.69	
330-440-012	584.69	
330-440-013	584.69	
330-440-014	584.69	
330-440-015	584.69	
330-440-016	584.69	
330-440-017	584.69	
330-440-018	584.69	
330-440-019	584.69	
330-440-020	584.69	
330-440-021	584.69	
330-440-022	584.69	
330-441-001	584.69	
330-441-002	584.69	
330-441-003	584.69	
330-441-004	584.69	
330-441-005	584.69	
330-441-006	584.69	
330-441-007	584.69	
330-441-008	584.69	
330-441-009	584.69	

ASSESSOR'S PARCEL NUMBER	AMOUNT OF ASSESSMENT	ASSESSMENT AS MODIFIED
330-441-010	584.69	
330-441-011	584.69	
330-441-012	584.69	
330-441-013	584.69	
330-441-014	584.69	
330-441-015	584.69	
330-441-016	584.69	
330-441-017	584.69	
330-441-018	584.69	
330-441-019	584.69	
330-441-020	584.69	
330-441-021	584.69	
330-441-022	584.69	
330-441-023	584.69	
330-441-024	584.69	
330-441-025	584.69	
330-441-026	584.69	
330-441-027	584.69	
330-441-028	584.69	
330-441-029	584.69	
330-441-030	584.69	
330-441-031	584.69	
330-441-032	584.69	
330-441-033	584.69	
330-441-034	584.69	
330-441-035	584.69	
330-442-001	584.69	
330-442-002	584.69	
330-442-003	584.69	
330-442-004	584.69	
330-442-005	584.69	
330-442-006	584.69	
330-442-007	584.69	
330-442-008	584.69	
330-442-009	584.69	
330-442-010	584.69	
330-442-011	584.69	
330-442-012	584.69	
330-442-013	584.69	
330-443-001	584.69	
330-443-002	584.69	
330-443-003	584.69	
330-443-004	584.69	
330-443-005	584.69	
330-443-006	584.69	
330-443-007	584.69	
330-450-001	584.69	
330-450-002	584.69	
330-450-003	584.69	
330-450-005	584.69	
330-450-006	584.69	
330-450-007	584.69	
330-450-008	584.69	
330-450-009	584.69	
330-450-010	584.69	
330-450-011	584.69	
330-450-012	584.69	
330-450-024	584.69	
330-451-001	584.69	
330-451-002	584.69	

ASSESSOR'S PARCEL NUMBER	AMOUNT OF ASSESSMENT	ASSESSMENT AS MODIFIED
330-451-003	584.69	
330-451-004	584.69	
330-451-005	584.69	
330-451-006	584.69	
330-451-007	584.69	
330-451-008	584.69	
330-451-009	584.69	
330-451-010	584.69	
330-451-011	584.69	
330-451-012	584.69	
330-451-013	584.69	
330-451-014	584.69	
330-451-015	584.69	
330-451-016	584.69	
330-451-017	584.69	
330-451-018	584.69	
330-451-019	584.69	
330-451-020	584.69	
330-451-021	584.69	
330-451-022	584.69	
330-451-023	584.69	
330-452-001	584.69	
330-452-002	584.69	
330-452-003	584.69	
330-452-004	584.69	
330-452-005	584.69	
330-452-006	584.69	
330-452-007	584.69	
330-452-008	584.69	
330-452-009	584.69	
330-452-010	584.69	
330-452-011	584.69	
330-452-012	584.69	
330-452-013	584.69	
330-452-014	584.69	
330-452-015	584.69	
330-452-016	584.69	
330-452-017	584.69	
330-452-018	584.69	
330-452-019	584.69	
330-452-020	584.69	
330-452-021	584.69	
330-452-022	584.69	
330-460-001	584.69	
330-460-002	584.69	
330-460-003	584.69	
330-460-004	584.69	
330-460-005	584.69	
330-460-006	584.69	
330-460-007	584.69	
330-460-008	584.69	
330-460-009	584.69	
330-460-010	584.69	
330-460-011	584.69	
330-460-012	584.69	
330-460-013	584.69	
330-460-014	584.69	
330-460-015	584.69	
330-460-016	584.69	
330-460-017	584.69	

ASSESSOR'S PARCEL NUMBER	AMOUNT OF ASSESSMENT	ASSESSMENT AS MODIFIED
330-460-018	584.69	
330-460-019	584.69	
330-460-020	584.69	
330-460-021	584.69	
330-460-022	584.69	
330-460-023	584.69	
330-460-024	584.69	
330-460-025	584.69	
330-460-026	584.69	
330-460-027	584.69	
330-460-028	584.69	
330-460-029	584.69	
330-460-030	584.69	
330-460-031	584.69	
330-460-032	584.69	
330-461-001	584.69	
330-461-002	584.69	
330-461-003	584.69	
330-461-004	584.69	
330-461-005	584.69	
330-461-006	584.69	
330-461-007	584.69	
330-461-008	584.69	
330-461-009	584.69	
330-461-010	584.69	
330-461-011	584.69	
330-461-012	584.69	
330-461-013	584.69	
330-461-014	584.69	
330-461-015	584.69	
330-461-016	584.69	
330-461-017	584.69	
330-461-018	584.69	
330-461-019	584.69	
330-461-020	584.69	
330-461-021	584.69	
330-461-022	584.69	
330-461-023	584.69	
330-461-024	584.69	
330-461-025	584.69	
330-461-026	584.69	
330-461-027	584.69	
330-461-028	584.69	
330-461-029	584.69	
330-461-030	584.69	
330-461-031	584.69	
330-461-032	584.69	
330-461-033	584.69	
330-461-034	584.69	
330-461-035	584.69	
330-461-036	584.69	
330-461-037	584.69	
330-461-038	584.69	
330-461-039	584.69	
330-461-040	584.69	
330-462-001	584.69	
330-462-002	584.69	
330-462-003	584.69	
330-462-004	584.69	
330-462-005	584.69	

ASSESSOR'S PARCEL NUMBER	AMOUNT OF ASSESSMENT	ASSESSMENT AS MODIFIED
330-462-006	584.69	
330-462-007	584.69	
330-462-008	584.69	
330-462-009	584.69	
330-462-010	584.69	
330-462-011	584.69	
330-462-012	584.69	
330-462-013	584.69	
330-462-014	584.69	
330-462-015	584.69	
330-462-016	584.69	
330-470-001	584.69	
330-470-002	584.69	
330-470-003	584.69	
330-470-004	584.69	
330-470-005	584.69	
330-470-006	584.69	
330-470-007	584.69	
330-470-008	584.69	
330-470-009	584.69	
330-470-010	584.69	
330-470-011	584.69	
330-470-012	584.69	
330-470-013	584.69	
330-470-014	584.69	
330-470-015	584.69	
330-470-016	584.69	
330-470-017	584.69	
330-470-018	584.69	
330-470-019	584.69	
330-470-020	584.69	
330-470-021	584.69	
330-470-022	584.69	
330-470-023	584.69	
330-470-024	584.69	
330-470-025	584.69	
330-470-026	584.69	
330-470-027	584.69	
330-470-028	584.69	
330-470-029	584.69	
330-470-030	584.69	
330-470-031	584.69	
330-470-032	584.69	
330-470-033	584.69	
330-470-034	584.69	
330-470-035	584.69	
330-470-036	584.69	
330-470-037	584.69	
330-470-038	584.69	
330-470-039	584.69	
330-470-040	584.69	
330-470-041	584.69	
330-471-001	584.69	
330-471-002	584.69	
330-471-003	584.69	
330-471-004	584.69	
330-471-005	584.69	
330-471-006	584.69	
330-471-007	584.69	
330-471-008	584.69	

ASSESSOR'S PARCEL NUMBER	AMOUNT OF ASSESSMENT	ASSESSMENT AS MODIFIED
330-471-009	584.69	
330-471-010	584.69	
330-471-011	584.69	
330-471-012	584.69	
330-471-013	584.69	
330-471-014	584.69	
330-500-001	246.10	
330-500-002	246.10	
330-500-003	246.10	
330-501-001	246.10	
330-501-002	246.10	
330-501-003	246.10	
330-501-004	246.10	
330-501-005	246.10	
330-501-006	246.10	
330-501-007	246.10	
330-501-008	246.10	
330-501-009	246.10	
330-501-010	246.10	
330-501-011	246.10	
330-501-012	246.10	
330-501-013	246.10	
330-501-014	246.10	
330-501-015	246.10	
330-501-016	246.10	
330-501-017	246.10	
330-501-018	246.10	
330-501-019	246.10	
330-501-020	246.10	
330-501-021	246.10	
330-501-022	246.10	
330-501-023	246.10	
330-501-024	246.10	
330-501-025	246.10	
330-501-026	246.10	
330-501-027	246.10	
330-501-028	246.10	
330-501-029	246.10	
330-501-030	246.10	
330-501-031	246.10	
330-501-032	246.10	
330-501-033	246.10	
330-501-034	246.10	
330-501-035	246.10	
330-501-036	246.10	
330-501-037	246.10	
330-501-038	246.10	
330-501-039	246.10	
330-501-040	246.10	
330-502-001	246.10	
330-502-002	246.10	
330-502-003	246.10	
330-502-004	246.10	
330-502-005	246.10	
330-502-006	246.10	
330-502-007	246.10	
330-502-008	246.10	
330-502-009	246.10	
330-503-001	246.10	
330-503-002	246.10	

ASSESSOR'S PARCEL NUMBER	AMOUNT OF ASSESSMENT	ASSESSMENT AS MODIFIED
330-503-003	246.10	
330-503-004	246.10	
330-503-005	246.10	
330-503-006	246.10	
330-503-007	246.10	
330-503-008	246.10	
330-503-009	246.10	
330-503-010	246.10	
330-503-011	246.10	
330-503-012	246.10	
330-503-013	246.10	
330-503-014	246.10	
330-503-015	246.10	
330-503-016	246.10	
330-510-001	246.10	
330-510-002	246.10	
330-510-003	246.10	
330-510-004	246.10	
330-510-005	246.10	
330-510-006	246.10	
330-510-007	246.10	
330-510-008	246.10	
330-511-001	246.10	
330-511-002	246.10	
330-511-003	246.10	
330-511-004	246.10	
330-511-005	246.10	
330-511-006	246.10	
330-511-007	246.10	
330-511-008	246.10	
330-511-009	246.10	
330-511-010	246.10	
330-511-011	246.10	
330-511-012	246.10	
330-511-013	246.10	
330-511-014	246.10	
330-511-015	246.10	
330-511-016	246.10	
330-511-017	246.10	
330-511-018	246.10	
330-511-019	246.10	
330-511-020	246.10	
330-511-021	246.10	
330-511-022	246.10	
330-511-023	246.10	
330-511-024	246.10	
330-511-025	246.10	
330-511-026	246.10	
330-511-027	246.10	
330-511-028	246.10	
330-511-029	246.10	
330-511-030	246.10	
330-511-031	246.10	
330-511-032	246.10	
330-511-033	246.10	
330-511-034	246.10	
330-511-035	246.10	
330-511-036	246.10	
330-511-037	246.10	
330-511-038	246.10	



ASSESSOR'S PARCEL NUMBER	AMOUNT OF ASSESSMENT	ASSESSMENT AS MODIFIED
330-511-039	246.10	
330-511-040	246.10	
330-511-041	246.10	
330-511-042	246.10	
330-511-043	246.10	
330-520-001	246.10	
330-520-002	246.10	
330-520-003	246.10	
330-520-004	246.10	
330-520-005	246.10	
330-520-006	246.10	
330-520-007	246.10	
330-520-008	246.10	
330-520-009	246.10	
330-520-010	246.10	
330-520-011	246.10	
330-520-012	246.10	
330-520-013	246.10	
330-520-014	246.10	
330-521-001	246.10	
330-521-002	246.10	
330-521-003	246.10	
330-521-004	246.10	
330-521-005	246.10	
330-521-006	246.10	
330-521-007	246.10	
330-521-008	246.10	
330-521-009	246.10	
330-521-010	246.10	
330-521-011	246.10	
330-521-012	246.10	
330-521-013	246.10	
330-521-014	246.10	
330-521-015	246.10	
330-521-016	246.10	
330-521-017	246.10	
330-521-018	246.10	
330-521-019	246.10	
330-521-020	246.10	
330-521-021	246.10	
330-521-022	246.10	
330-521-023	246.10	
330-521-024	246.10	
330-521-025	246.10	
330-521-026	246.10	
330-521-027	246.10	
330-521-028	246.10	
330-521-029	246.10	
330-521-030	246.10	
330-521-031	246.10	
330-521-032	246.10	
330-521-033	246.10	
330-521-034	246.10	
330-521-035	246.10	
330-521-036	246.10	
330-521-037	246.10	
330-521-038	246.10	
330-521-039	246.10	
330-521-040	246.10	
330-521-041	246.10	

	I	II
ASSESSOR'S PARCEL NUMBER	AMOUNT OF ASSESSMENT	ASSESSMENT AS MODIFIED
330-530-001	246.10	
330-530-002	246.10	
330-530-003	246.10	
330-530-004	246.10	
330-530-005	246.10	
330-530-006	246.10	
330-530-007	246.10	
330-530-008	246.10	
330-530-009	246.10	
330-530-010	246.10	
330-530-011	246.10	
330-530-012	246.10	
330-530-013	246.10	
330-530-014	246.10	
330-530-015	246.10	
330-530-016	246.10	
330-530-017	246.10	
330-530-018	246.10	
330-530-019	246.10	
330-530-020	246.10	
330-530-021	246.10	
330-530-022	246.10	
330-530-023	246.10	
330-530-024	246.10	
330-530-025	246.10	
330-530-026	246.10	
330-530-027	246.10	
330-530-028	246.10	
330-540-001	246.10	
330-540-002	246.10	
330-540-003	246.10	
330-540-004	246.10	
330-540-005	246.10	
330-540-006	246.10	
330-540-007	246.10	
330-540-008	246.10	
330-540-009	246.10	
330-540-010	246.10	
330-540-011	246.10	
330-540-012	246.10	
330-540-013	246.10	
330-540-014	246.10	
330-540-015	246.10	
330-540-016	246.10	
330-540-017	246.10	
330-540-018	246.10	
330-540-019	246.10	
330-540-020	246.10	
330-540-021	246.10	
330-540-022	246.10	
330-540-023	246.10	
330-540-024	246.10	
330-540-025	246.10	
330-540-026	246.10	
330-540-027	246.10	
330-540-028	246.10	
330-540-029	246.10	
330-540-030	246.10	
330-540-031	246.10	
330-540-032	246.10	

ASSESSOR'S PARCEL NUMBER	AMOUNT OF ASSESSMENT	ASSESSMENT AS MODIFIED
330-540-033	246.10	
330-540-034	246.10	
330-540-035	246.10	
330-540-036	246.10	
330-540-037	246.10	
330-540-038	246.10	
330-540-039	246.10	
330-540-040	246.10	
330-540-041	246.10	
330-540-042	246.10	
330-540-043	246.10	
330-540-044	246.10	
330-540-045	246.10	
330-540-046	246.10	
330-540-047	246.10	
330-540-048	246.10	
330-540-049	246.10	
330-540-050	246.10	
330-540-051	246.10	
330-540-052	246.10	
330-540-053	246.10	
330-540-054	246.10	
330-540-055	246.10	
330-540-056	246.10	
330-540-057	246.10	
330-540-058	246.10	
330-540-059	246.10	
330-540-060	246.10	
330-540-061	246.10	
330-540-062	246.10	
330-540-063	246.10	
330-540-064	246.10	
330-540-065	246.10	
330-540-066	246.10	
330-540-067	246.10	
330-540-068	246.10	
330-540-069	246.10	
330-540-070	246.10	
330-540-071	246.10	
330-540-072	246.10	
330-540-073	246.10	
330-540-074	246.10	
330-540-075	246.10	
330-540-076	246.10	
330-540-077	246.10	
330-540-078	246.10	
330-540-079	246.10	
330-540-080	246.10	
330-540-081	246.10	
330-540-082	246.10	
330-540-083	246.10	
330-540-084	246.10	
330-540-085	246.10	
330-541-001	246.10	
330-541-002	246.10	
330-541-003	246.10	
330-541-004	246.10	
330-541-005	246.10	
330-541-006	246.10	
330-541-007	246.10	

ASSESSOR'S PARCEL NUMBER	AMOUNT OF ASSESSMENT	ASSESSMENT AS MODIFIED
330-541-008	246.10	
330-541-009	246.10	
330-541-010	246.10	
330-541-011	246.10	
330-541-012	246.10	
330-541-013	246.10	
330-541-014	246.10	
330-550-001	246.10	
330-550-002	246.10	
330-550-003	246.10	
330-550-004	246.10	
330-550-005	246.10	
330-550-006	246.10	
330-550-007	246.10	
330-550-008	246.10	
330-550-009	246.10	
330-550-010	246.10	
330-550-011	246.10	
330-550-012	246.10	
330-550-013	246.10	
330-550-014	246.10	
330-550-015	246.10	
330-550-016	246.10	
330-550-017	246.10	
330-550-018	246.10	
330-550-019	246.10	
330-550-020	246.10	
330-550-021	246.10	
330-550-022	246.10	
330-550-023	0.00	
330-550-024	0.00	
330-550-025	0.00	
330-550-026	246.10	
330-550-027	246.10	
330-550-028	246.10	
330-550-029	246.10	
330-550-030	246.10	
330-550-031	246.10	
330-550-032	246.10	
330-550-033	246.10	
330-550-034	246.10	
330-550-035	246.10	
330-551-001	246.10	
330-551-002	246.10	
330-551-003	246.10	
330-551-004	246.10	
330-551-005	246.10	
330-551-006	246.10	
330-551-007	246.10	
330-551-008	246.10	
330-552-001	246.10	
330-552-002	246.10	
330-552-003	246.10	
330-552-004	246.10	
330-552-005	246.10	
330-552-006	246.10	
330-552-007	246.10	
330-552-008	246.10	
330-552-010	246.10	
330-552-011	246.10	

ASSESSOR'S PARCEL NUMBER	AMOUNT OF ASSESSMENT	ASSESSMENT AS MODIFIED
330-552-012	246.10	
330-552-013	246.10	
330-552-014	246.10	
330-552-015	246.10	
330-552-016	246.10	
330-552-017	246.10	
330-552-018	246.10	
330-552-019	246.10	
330-552-020	246.10	
330-552-021	246.10	
330-552-022	246.10	
330-552-023	246.10	
330-552-024	246.10	
330-552-025	246.10	
330-552-026	246.10	
330-552-027	246.10	
330-552-028	246.10	
330-552-029	246.10	
330-552-030	246.10	
330-552-031	246.10	
330-552-032	246.10	
330-552-033	246.10	
330-552-034	246.10	
330-552-035	246.10	
330-552-036	246.10	
330-552-037	246.10	
330-552-038	246.10	
330-552-039	246.10	
330-552-040	246.10	
330-552-041	246.10	
330-552-042	246.10	
330-552-043	246.10	
330-552-044	246.10	
330-552-045	246.10	
330-552-046	246.10	
<b>TOTAL</b>	<b>\$2,369,017.19</b>	
<b>PARCELS</b>	<b>12,441</b>	