



# **CITY OF PERRIS**

## **FLOOD CONTROL MAINTENANCE DISTRICT NO. 1**

**FISCAL YEAR 2018/19  
ENGINEER'S ANNUAL LEVY REPORT**

**INTENT MEETING: MAY 8, 2018  
PUBLIC HEARING: JUNE 12, 2018**

27368 Via Industria  
Suite 200  
Temecula, CA 92590  
T 951.587.3500 | 800.755.6864  
F 951.587.3510

[www.willdan.com/financial](http://www.willdan.com/financial)



**ENGINEER'S REPORT AFFIDAVIT**  
*Establishment of Annual Assessments for the:*

***Flood Control Maintenance District No. 1***

**City of Perris,  
County of Riverside, State of California**

This Report describes the District and relevant zones therein including the improvements, budgets, parcels and assessments to be levied for Fiscal Year 2018/19, as they existed at the time of the passage of the Resolution of Intention. Reference is hereby made to the Riverside County Assessor's maps for a detailed description of the lines and dimensions of parcels within the District. The undersigned respectfully submits the enclosed Report as directed by the City Council.

Dated this 8th day of May 2018.

---

HABIB M. MOTLAGH  
City Engineer  
**CITY OF PERRIS**  
STATE OF CALIFORNIA

---

JENNIFER ERWIN, CPA  
Director of Finance  
**CITY OF PERRIS**  
STATE OF CALIFORNIA

Filed in the Office of the City Clerk on the 8<sup>th</sup> day of May, 2018. Final approval, confirmation and levy of the annual assessment and all matters in the Engineer's "Report" were made on the 12th day of June 2018 by adoption of Resolution No. \_\_\_\_\_ of the City Council.

---

NANCY SALAZAR  
City Clerk  
**CITY OF PERRIS**  
STATE OF CALIFORNIA

## TABLE OF CONTENTS

<b><u>I. OVERVIEW</u></b>	<b>1</b>
A. INTRODUCTION	1
B. RIGHT TO VOTE ON TAXES ACT (PROPOSITION 218)	1
<b><u>II. PLANS AND SPECIFICATIONS</u></b>	<b>2</b>
A. DESCRIPTION OF THE FLOOD CONTROL BENEFIT ZONES	2
<b><u>III. ESTIMATE OF COSTS</u></b>	<b>16</b>
<b><u>IV. METHOD OF ASSESSMENT</u></b>	<b>21</b>
A. BACKGROUND	21
B. SPECIAL BENEFIT	21
C. GENERAL BENEFIT	21
D. APPORTIONMENT	21
E. ANNUAL ESCALATORS	27
<b><u>V. ASSESSMENT ROLL</u></b>	<b>27</b>
<b><u>VI. DIAGRAM OF DISTRICT</u></b>	<b>28</b>
<b><u>EXHIBIT A – FISCAL YEAR 2018/19 DIAGRAM</u></b>	<b>29</b>
<b><u>EXHIBIT B – FISCAL YEAR 2018/19 ASSESSMENT ROLL</u></b>	<b>30</b>

## **I. OVERVIEW**

---

### **A. INTRODUCTION**

This report is prepared in compliance with the requirements of Article 4 of Chapter 6.4, of the Benefit Assessment Act of 1982, (hereinafter referred to as the “1982 Act”) of the California Government Code. The City Council of the City of Perris, being the legislative body for the Drainage Benefit Assessment Areas (“FC Benefit Zones”), may, pursuant to the 1982 Act, levy annual assessments and act as the governing body for the operations and administration of the FC Benefit Zones. The 1982 Act provides for the levy of annual assessments after formation of an assessment district for the continued maintenance and servicing of the district improvements. The costs associated with the installation, maintenance, and service of the improvements may be assessed to those properties which benefit by the installation, maintenance, and service.

### **B. RIGHT TO VOTE ON TAXES ACT (PROPOSITION 218)**

On November 5, 1996, the electorate approved Proposition 218, Right to Vote on Taxes Act, which added Articles XIII C and XIII D to the California Constitution. The Proposition affects all assessments upon real property for a special benefit conferred on the property.

Assessments for Flood Control Benefit Zones 1 through 5 were established before November 5, 1996, therefore they were exempt from the provisions of Proposition 218. Subsequent increases in these Zones, if any, will be subject to the procedures and approval process of Section 4 of Article XIII D.

Flood Control Benefit Zones 6 through 93, and 96 were established under the provisions of Proposition 218. Each year the current maximum annual assessment shall be increased by an amount equal to the “Common Labor, Construction Cost Index”, as published by Engineering News Record. If a deficit is projected for the upcoming fiscal year, the assessment can be further increased by an amount equal to the Southern California Edison and the Eastern Municipal Water District rate percent increase(s) projected for the upcoming fiscal year.

Assessments, if authorized by the City Council, will be placed on the Fiscal Year 2018/19 Riverside County Property Tax Roll. Reserve funds will be used to fund the maintenance and service until the first installment of assessment funds are distributed by the County Tax Collector in December of 2018.



## **II. PLANS AND SPECIFICATIONS**

---

### **A. DESCRIPTION OF THE FLOOD CONTROL BENEFIT ZONES**

Maintenance for the Flood Control Benefit Zones (“FC Benefit Zones”) include, but are not limited to, general clean up and debris removal, inspections, stenciling, replacement and repairs. Annual photo documentation is scheduled to take place, along with silt removal as required. Depending on that year’s storm drain flow and the level of debris in the flow, a system cleaning may be required after the first rain and again during or at the end of the rainy season.

In general, these improvements channel, contain and convey the storm flow generated within the respective benefit zone. All facilities are located in the public right-of-way or easements. The improvements to be maintained and serviced, by Benefit Zone, are further described as follows:

FC Benefit Zone 1: These flood control improvements consist of a reinforced concrete storm drain which transports storm water runoff from the southeast corner of Tract 19893, southerly within Wilson Avenue, to the Riverside County Flood Control and Water Conservation District’s facility known as the Sunset Channel, Line “J”. The drains to be maintained were constructed by Tract 19893.

FC Benefit Zone 2: These flood control improvements consist of reinforced concrete storm drains which transport storm water runoff from the southeast and southwest corners of Tract 20538, southerly along Perris Boulevard and Johnson Avenue, easterly along Pecos Road and southerly along Redlands Boulevard, to the Riverside County Flood Control and Water Conservation District’s facility known as the Sunset Channel, Line “J”. The channels and reinforced concrete drains to be maintained were constructed by Tract 20538.

FC Benefit Zone 3: The flood control improvements for Tracts 22832 through 22845 consist of a combination of interim graded channels and closed conduit reinforced concrete pipes which transport storm water runoff from the southwest portions of Tracts 22838 and 22845 Westerly to the Perris Valley Storm Drain.

FC Benefit Zone 4: These flood control improvements consist of a series of storm drains and laterals, with the construction being of reinforced concrete box or pipe, excluding facilities maintained by the Riverside County Flood Control District. The storm drains outlet into the existing Metz Detention Basin northeast of Tract 24715. The drains to be maintained were constructed by Tract 24715

FC Benefit Zone 5: The flood control improvements consist of closed conduit reinforced concrete pipes. The limits of the improvements are from approximately River Road on the west, Penasco Grande Street on the south, off-site undeveloped property on the north, and “A” Street on the east.

Closed conduit reinforced concrete pipes have been constructed along Celebration Lane and Yucateca Street, north of Celebration Lane. The easterly terminus of the closed conduit reinforced concrete storm drain along Celebration Lane join existing reinforced

concrete storm drains constructed in "A" Street. The closed conduit storm drains to be maintained were constructed by Tracts 24809, 24809-1 and 24809-2.

FC Benefit Zone 6: The flood control improvements to be maintained include the storm drain facilities constructed for Parcel Map 27544-1 and -2. The public facilities include the catch basins, storm drains, a temporary drainage channel in an easement extending from the southeast corner of Parcel 13, Parcel Map 34131, northerly approximately 1,236 lineal feet, including inlet to Line K and 24" RCP extending east, under Perris Boulevard, and connecting to the Avocado Channel, and appurtenances.

FC Benefit Zone 7: The flood control improvements consist of a graded earthen channel, culvert headwalls and endwalls, reinforced concrete box culvert, Portland Cement concrete paved channel, reinforced concrete pipe, corrugated steel pipe arch, catch basins and appurtenant work. The improvements to be maintained were constructed by Parcel Map 26618.

All facilities were constructed along the Ramona Expressway frontage of Parcel Map 26618 within the parkway, with the exception of a catch basin and connecting pipe that was constructed along the Perris Boulevard frontage

FC Benefit Zone 8: The pipelines to be maintained include storm drain facilities constructed by DPR 98/94.

FC Benefit Zone 9: The pipelines to be maintained include storm drain facilities constructed by DPR 99/0174

FC Benefit Zone 10: The pipelines to be maintained include storm drain facilities constructed by PUP 99/0079.

FC Benefit Zone 11: The pipelines to be maintained include storm drain facilities constructed by CUP 99/0185.

FC Benefit Zone 12: The pipelines to be maintained include storm drain facilities constructed by CUP 98/0081.

FC Benefit Zone 13: The pipelines to be maintained include storm drain facilities constructed by DPR 97/0111.

FC Benefit Zone 14: The flood control improvements to be maintained include facilities that will accommodate the sheet flow from the north and east, as well as the flow generated within FC Benefit Zone 14. The streets within FC Benefit Zone 14 were designed to carry the 10-year flow within the curb and a 100-year flow within the right-of-way. Reinforced concrete pipes, nuisance drainage pipes, catch basins and appurtenances will protect flooding within the tract and convey the flow southerly to the proposed 70'-wide channel that runs along the southerly boundary of FC Benefit Zone 14 to the future Perris Valley Storm Drain Channel. Pending the completion of the Perris Valley Storm Drain Channel, a 10'-wide concrete pad with a 3'-wide gutter at the center of the pad will be constructed at the bottom of the 70'-wide channel.

FC Benefit Zone 14C: Additional flood control improvements to be maintained by FC Benefit Zone 14A include storm drain facilities that will accommodate the flow generated

within Tract 30380. The flow is directed along the public right-of-way into storm drains and then directed to the above-noted storm drain channel.

FC Benefit Zone 15: The flood control improvements to be maintained include facilities that will accommodate the sheet flow from the south, as well as the flow generated within FC Benefit Zone 15. Along the southern boundary of this development, there are slopes in excess of 30%. There are also steep hills along the western boundary and the southeast corner of the development. The natural drainage pattern continues northerly becoming more moderate with 3-7% slopes with the development ending at a gentle slope.

The tributary drainage and the flow generated within the development is directed northerly through dedicated drainage easements, along the public right-of-way and into storm drains to the project boundary and then directed into drainage easements in the Southern California Edison property. Culverts will accommodate the flow that would otherwise cross the Secondary Access Road.

The permanent storm drain system consists of multiple lines with pipe sizes ranging from 18-inch to 54-inch. All storm drain facilities fall within the street right-of-way except for segments within drainage easements.

FC Benefit Zone 16: The flood control improvements to be maintained include storm drain facilities constructed by Tract 24111. The flow generated within FC Benefit Zone 16 is directed along the public right-of-way into storm drains and then directed to the Perris Valley Storm Drain.

FC Benefit Zone 17: The flood control improvements to be maintained include storm drain facilities constructed by Tract 30382. The flow generated within FC Benefit Zone 17 is directed along the public right-of-way into storm drains and then directed to the Metz Storm Drain.

FC Benefit Zone 18A: The flood control improvements to be maintained include storm drain facilities constructed for Tract 30144 by Tract 20645. The flow generated within FC Benefit Zone 18 is directed along the public right-of-way into storm drains and then directed to the Storm Drain Channel.

FC Benefit Zone 18B: The flood control improvements to be maintained include interior streets and storm drain facilities constructed by Tract 31683, as well as, Tracts 20645 and 30144 that will protect flooding within the tract. These facilities include the inlets, reinforced concrete pipes, outlets, and appurtenances that convey the storm drain flow into a Storm Drain Channel.

FC Benefit Zone 19: The flood control improvements to be maintained include storm drain facilities constructed by Tract 26386. The flow generated within FC Benefit Zone 19 is directed along the public right-of-way into storm drains and then directed to the Storm Drain Channel.

FC Benefit Zone 20: The flood control improvements to be maintained include storm drain facilities constructed by DPR 98-0071. The flow generated within FC Benefit Zone 20 is directed along the public right-of-way into storm drains and then directed to the Storm Drain Channel.

FC Benefit Zone 21: The flood control improvements to be maintained include storm drain facilities constructed by Tract 30751. The flow generated within FC Benefit Zone 21 is directed along the public right-of-way into storm drains and then directed to the Storm Drain Channel.

FC Benefit Zone 22: The flood control improvements to be maintained includes storm drainage facilities that will accommodate the flow of storm water generated within FC Benefit Zone 22. The flow is initially directed in a southerly direction, along the public right-of-ways, into the catch basins and then into the storm drains.

The flow then heads through a series of storm drains that terminate on Lot A, Tract 30490. The 3-acre lot serves as a detention basin that includes a graded earthen channel that directs the storm water west and parallel to Rider Street back into a storm drain that continues southwesterly under the intersection of Old Evans Road and Rider Street.

The storm drain then continues south along the west side of Old Evans Road and terminates into an area identified as DB4 on the plans prepared by Rick Engineering Company entitled, "Perris Valley Storm Drain, Perris Valley MDP". This 11.9-acre area serves as a detention basin that includes a graded earthen channel that directs the storm water southwesterly along Old Evans Road back into a storm drain that extends to the Perris Valley Storm Drain Channel.

Within this storm drainage system, four hydraulic separators have been placed to dissipate the storm flow and collect pollutants carried from the streets. The storm drainage and hydraulic separators are to be maintained by FC Benefit Zone 22. The basins and channels are being maintained as parks under Benefit Zone 50, Landscape Maintenance District No. 1, City of Perris, County of Riverside, State of California.

FC Benefit Zone 23: The flood control improvements to be maintained include storm drain facilities constructed by Tract 31114. The flow generated within FC Benefit Zone 23 is directed along the public right-of-way into storm drains, through a storm water separator, and then directed to the Storm Drain Channel.

FC Benefit Zone 24: The flood control improvements to be maintained include interior streets and storm drain facilities constructed by Tract 31241. These facilities include the reinforced concrete pipes and catch basins that convey the storm drain flow into a detention basin. The detention basin is located within Lots P and Q, Tract 31241. Within this storm drainage system, two hydraulic separators have been placed to dissipate the storm flow and collect pollutants carried from the streets.

FC Benefit Zone 25: The flood control improvements to be maintained include interior streets and storm drain facilities constructed by Tracts 30662 and 31564. These facilities include the inlets, reinforced concrete pipes, catch basins, outlets and appurtenances that convey the storm drain flow into channels, bio-swales, debris basins and detention basins, and appurtenant facilities. The channels, bio-swales, debris basins and detention basins are being maintained under City of Perris' Landscape Maintenance District No. 1, Benefit Zone 53.

FC Benefit Zone 26: The flood control improvements to be maintained include interior streets and storm drain facilities constructed by Tract 31678. These facilities include the inlets, reinforced concrete pipes, catch basins, outlets and appurtenances that convey the

storm drain flow into a detention basin, an earthen channel and box culverts. Within this storm drainage system is a hydraulic separator, sand filter and detention basin chamber that has been placed to dissipate the storm flow and collect pollutants carried from the streets.

FC Benefit Zone 27: The flood control improvements to be maintained include the interior streets and storm drain facilities constructed for Tract 31226. These facilities include the storm drains, catch basins, hydraulic separator, cleanouts, inlets, outlets and appurtenances.

FC Benefit Zone 28: The flood control improvements to be maintained include interior streets and storm drain facilities constructed by Tract 31201. These facilities include a detention basin, along with the inlets, reinforced concrete pipes, catch basins, outlets, channels, box culverts and appurtenances that convey the storm drain flow in and out of the basin.

FC Benefit Zone 29: The flood control improvements to be maintained include interior streets and storm drain facilities constructed by Tract 31178. These facilities include the inlets, reinforced concrete pipes, catch basins, outlets and appurtenances that convey the storm drain flow into the Perris Valley Storm Drain Channel. Within this storm drainage system, a hydraulic separator and diverter manhole have been placed to dissipate the storm flow and collect pollutants carried from the streets.

Included in the maintenance is streets is the twelve-foot wide access road within the thirty-foot wide easement along the west boundary of FC Benefit Zone 29.

FC Benefit Zone 31: The flood control improvements to be maintained include interior streets and storm drain facilities constructed by Tract 29425. These facilities include the inlets, reinforced concrete pipes, catch basins, outlets, channels, box culverts and appurtenances that convey the storm drain flow into a detention basin/water quality basin.

FC Benefit Zone 32A and 32B: The flood control improvements to be maintained include interior streets and storm drain facilities constructed by Tracts 30773 and 31416. These facilities include the inlets, reinforced concrete pipes, catch basins, outlets, channels, box culverts, hydraulic separators, and appurtenances that convey the storm drain flow into an existing storm drainage system. Reference is made to the off-site storm drainage facilities maintained under FC Benefit Zone 22 for a more detailed description of these existing facilities.

The flow within each of the tracts is directed into different drainage systems. To reflect the benefit received from each drainage system, Tract 30773 is within FC Benefit Zone 32A and Tract 31416 is within FC Benefit Zone 32B.

The flow from FC Benefit Zone 32A is initially directed in a southeasterly direction, through hydraulic separators and dry wells, along the public right-of-ways, into the catch basins and then through a series of storm drains that terminates into said existing storm drain facilities.

The flow from FC Benefit Zone 32B is directed in a westerly direction, through hydraulic separators and dry wells, along the public right-of-ways, into the catch basins and then

into a storm drainage system. The flow is then directed through a series of storm drains that extends to the Perris Valley Storm Drain Channel.

Included in the maintenance of streets is the sidewalk/access road across Lot J, Tract 31416.

FC Benefit Zone 33: The pipelines to be maintained include both on and off-site facilities constructed by DPR 01-0123, including the flood control channel along Morgan and Indian Avenues and bordering the development.

FC Benefit Zone 34: The flood control improvements to be maintained include interior streets and storm drain facilities constructed by Tract 32262. Within the storm drainage system to be maintained, Lots Q and R, Tract 32262 and a water quality basin (13.8 ac.) have been placed to direct and dissipate the storm flow and collect pollutants carried from the streets.

Other facilities to be maintained include the storm drains, catch basins, inlets, outlets and appurtenances that convey the storm drain flow into the Perris Valley Storm Drain Channel.

FC Benefit Zone 35A and 35B: The flood control improvements to be maintained include facilities constructed by Amended Tracts 22832 and 22833 and Tract 33227. These facilities include the inlets, reinforced concrete pipes, catch basins, outlets, channels, box culverts, hydraulic separators, and appurtenances that convey the storm drain flow into an existing storm drainage system. Reference is made to the off-site storm drainage facilities maintained under FC Benefit Zone 22 for a more detailed description of these existing facilities.

The flow within each of the tracts is directed into different drainage systems. To reflect the benefit received from each drainage system, Tract 33227 is within FC Benefit Zone 35A and Amended Tracts 22832 and 22833 are within FC Benefit Zone 35B.

Within the tract's drainage system, hydraulic separators have been placed to dissipate the storm flow and collect pollutants carried from the streets. The hydraulic separator for Tract 33227 will be assessed to FC Benefit Zone 35A; and the hydraulic separators installed for Amended Tracts 22832 and 22833 will be assessed to FC Benefit Zone 35B.

The Homeowners Association for Tract 33227 will be maintaining the interior streets. Accordingly, FC Benefit Zone 35A will not be assessed for street maintenance. The interior streets within Amended Tracts 22832 and 22833 will be maintained under FC Benefit Zone 35B.

It is also noted that the Homeowners Association for Tract 33227 will be maintaining the private storm drain facilities constructed that are not within the City of Perris' right-of-way.

FC Benefit Zone 36: The flood control improvements to be maintained include the storm drain facilities constructed for the Triple Crown Elementary School. These facilities include the 18" storm drain, catch basin (No. 5), inlets and appurtenances within Valencia Street. The transition structure connecting to the on-site 36" storm is to be maintained by the property owner.



Also included are the 18" and 36" storm drain, catch basins (No. 1 through 4), inlets and appurtenances within Orange Avenue. The transition structure connecting to the on-site 36" storm drain is to be maintained by the property owner.

FC Benefit Zone 37: The flood control improvements to be maintained include the storm drain facilities constructed for DPR 04-0343. These facilities include the storm drains, catch basins, inlets, outlets and appurtenances that convey the storm drain flow within the public right-of-way and into the Perris Valley Storm Drain Channel.

FC Benefit Zone 38: The flood control improvements to be maintained include the storm drain facilities constructed for the Skyview Elementary School. The facilities include the storm drain, catch basins, inlets, outlets and appurtenances that convey the storm drain flow to the Metz Storm Drain Channel.

FC Benefit Zone 39: The flood control improvements to be maintained include the storm drain facilities constructed for DPR 05-0192. The facilities include the storm drain, catch basins, inlets, outlets and appurtenances and an earthen channel extending from Perris Boulevard to the Perris Valley Storm Drain Channel that convey the storm drain flow to the Perris Valley Storm Drain Channel.

FC Benefit Zone 40: The flood control improvements to be maintained include the interior streets and storm drain facilities constructed for Tracts 32793 and 33720. These facilities include the storm drain, catch basins, inlets, outlets, channels, dikes, drains, cleanouts, a water filter unit, and appurtenances.

FC Benefit Zone 41: The flood control improvements to be maintained include the storm drain facilities constructed for Parcel Map 31832. These facilities include the storm drains, catch basins, outlets and appurtenances that convey the storm drain flow into the Perris Valley Storm Drain Channel.

FC Benefit Zone 42: The flood control improvements to be maintained include the storm drain facilities constructed for Parcel Map 31743. These facilities include the retention basin (Parcel C, Parcel Map 31743), as well as, the storm drains, catch basins, inlets, outlets and appurtenances that convey the storm drain flow into the basin.

FC Benefit Zone 43: The flood control improvements to be maintained include interior streets and storm drain facilities constructed for Tract 32769. These facilities the detention basin (Lot 20, Tract 32769), as well as, the storm drains, catch basins, inlets, outlets and appurtenances that convey the storm drain flow into the basin. After containment, the two-unit pump will bring the flow up to "B" Street, where it will continue in a southerly direction.

FC Benefit Zone 44: The flood control improvements to be maintained include interior streets and storm drain facilities constructed for Tracts 32707 and 32708.

The public storm drain facilities to be maintained include the storm drains, catch basins, channels, drains, dikes, cleanouts, inlets, outlets and appurtenances.

There are also private flood control facilities and appurtenances that will protect flooding within the tracts. Reference is made to the Storm Drain Maintenance Agreement, Tracts 32707 and 32708 between the City of Perris and Stratford Ranch Partners, LLC, as recorded February 8, 2006, as Instrument Number 2006-0098335, in the Office of the



Recorder of the County of Riverside, State of California, and by reference, is hereby made a part of this report to the same extent as if said Agreement was attached hereto.

The Agreement identifies the private improvements as interim facilities that will accommodate the storm flow from Benefit Zone 44 until the surrounding area is developed and the ultimate regional detention basin, water quality basin and permanent storm drain facilities are constructed. These improvements are identified as storm drains, channels, drains, dikes, cleanouts, inlets, outlets, the Markham Water Quality Basin, the Nance Water Quality Basin and appurtenances

Until the regional facilities are constructed, the Agreement sets forth certain requirements for the maintenance and upkeep of these private storm drainage facilities. Within Section 10.3 Annexation to Maintenance Districts, the Agreement requires that "... The City Engineer or designee shall calculate the annual assessment amounts necessary to pay for the maintenance of the Improvements as described herein. The assessment amounts shall be included in the maximum assessment rates(s); however, such amounts will not actually be assessed against the parcels in Tracts 32707 or 32708 unless Developer is in default of this Agreement and fails to cure such default pursuant to Section 8."

FC Benefit Zone 45: The flood control improvements to be maintained include the interior streets and storm drain facilities constructed for Tract 30780. These facilities include the storm drains, catch basins, hydraulic separators (3), cleanouts, inlets, outlets and appurtenances.

FC Benefit Zone 46: The flood control improvements to be maintained include the interior streets and storm drain facilities constructed for Tract 32249. These facilities include the storm drains, catch basins, water treatment systems (3), dikes, and appurtenances.

FC Benefit Zone 47: The flood control improvements to be maintained include the interior streets within Tract 31912.

FC Benefit Zone 48: The flood control improvements to be maintained include the storm drain facilities constructed for CUP 06-0158. These public improvements include a concrete flume, storm drain pipes, laterals, catch basins, manholes, transition/junction structures, and appurtenances.

FC Benefit Zone 49: The flood control improvements to be maintained include the interior streets and storm drain facilities constructed for Tract 31660. These facilities include the storm drains, catch basins, water treatment systems (3), Evans channel, Evans junction basin, inlets, drains, and appurtenances.

FC Benefit Zone 50: The flood control improvements to be maintained include the interior streets and storm drain facilities constructed for Tract 32428. These facilities include the storm drains, catch basins, water treatment systems (2), dikes, inlets, drains, and appurtenances.

FC Benefit Zone 51: The flood control improvements to be maintained include the interior streets and storm drain facilities constructed for Tract 31926. These facilities include the storm drains, catch basins, drains, inlets, outlets, cleanouts and appurtenances.

The storm drain flow will be directed into these facilities and through outlets into the San Jacinto River and into Parcel 1 of Tentative Map 31925. To eliminate pollutants, a bio-swale, also to be maintained, is located at each of the seven outlets. Parcel 1 and the bio-swales are to be maintained by the District.

FC Benefit Zone 52: The flood control improvements to be maintained include the storm drain facilities constructed for PM 35676. These facilities include the storm drain within Perris Boulevard, including catch basins and appurtenances.

In addition, five laterals into Line G-1, including catch basins and appurtenances are to be maintained. It is noted that the Riverside County Flood Control and Water Conservation District is responsible for the maintenance and upkeep of Line G-1.

Interim Facilities to be maintained include the 12" RCP under 1) Perry Street between Brennan and Indian Avenues, 2) Perry Street between Indian and Barrett Avenues, and 3) Barrett Avenue between Perry Street and Ramona Expressway.

FC Benefit Zone 53: The flood control improvements to be maintained include the interior streets and storm drain facilities constructed for Tracts 31650 and 32406. These facilities include the storm drains, clean water filter units (3), catch basins, drains, outlets, and appurtenances.

FC Benefit Zone 54: The flood control improvements to be maintained include the interior streets and storm drain facilities constructed for Tract 31651. These facilities include the storm drains, clean water filter units (2), catch basins, drains, outlets, and appurtenances.

FC Benefit Zone 55: The flood control improvements to be maintained include the interior streets and storm drain facilities constructed for Tract 31240. These facilities include the storm drains, 14-foot X 4.5-foot reinforced concrete box, catch basins, special connections, inlets, outlets, cleanouts, and appurtenances.

The storm drain flow will be directed into these facilities and through outlets into the Perris Valley Storm Drain Channel. To eliminate pollutants and overflow, the flow is diverted to the retention basin (Lot 115, Tract 31240-1) and the water quality basin (Lot L, Tract 31240-1) prior to discharge into the storm drain channel.

Reference is made to the Lease Agreement by and between the City of Perris and P-Murrieta-20 Partners, LLC (Corman Leigh Communities), and by reference, is hereby made a part of this report to the same extent as if said Agreement was attached hereto. This Agreement sets forth that the retention basin (Lot 115, Tract 32041-1) is to be maintained by Corman Leigh Communities. The water quality basin (Lot L, Tract 31240-1) is to be maintained under Flood Control Maintenance District No. 1.

FC Benefit Zone 56: The flood control improvements to be maintained include the storm drain facilities constructed for Parcel Map 33266. These facilities include a 10X5-foot reinforced concrete box, reinforced concrete pipes, catch basins, manholes, junction structures, inlets, outlets and appurtenances that convey the storm drain flow into a water quality basin (privately maintained).

FC Benefit Zone 57: The flood control improvements to be maintained include the storm drain facilities constructed for Parcel Map 34082. These facilities include high-density polyurethane pipes, catch basins, manholes, and appurtenances that convey the storm drain flow into an interim detention basin (Lots 19 and 21) and a water quality basin (Lot D). Maintenance of the water quality basin is provided under Benefit Zone 81, Landscape Maintenance District No. 1.

FC Benefit Zone 58: The flood control improvements to be maintained include the interior streets and storm drain facilities constructed for Tract 34073. These facilities include the storm drains, catch basins, cleanouts and appurtenances.

FC Benefit Zone 59: The flood control improvements to be maintained include the storm drain facilities constructed for DPR 05-0279. These facilities include the storm drains, catch basins, cleanouts and appurtenances.

FC Benefit Zone 60: The flood control improvements to be maintained include the storm drain facilities constructed for DPR 04-0314. These facilities include the storm drains, catch basins, cleanouts and appurtenances.

FC Benefit Zone 61: The flood control improvements to be maintained include the storm drain facilities constructed for PM 34199. These facilities include the force main, storm drains, catch basins, cleanouts and appurtenances.

FC Benefit Zone 63: The flood control improvements to be maintained include the storm drain facilities constructed for PM 31677. These facilities include the channels, storm drains, laterals, box culverts, catch basins, and appurtenances.

FC Benefit Zone 64: The flood control improvements to be maintained include the storm drain facilities constructed for DPR 04-0464. These facilities include the storm drains, interim outlet channel, 16-foot X 4-foot reinforced concrete box, 12-foot X 4-foot reinforced concrete box, catch basins, inlets, outlets, manholes, junction structures, and appurtenances.

FC Benefit Zone 65: The flood control improvements to be maintained include the storm drain facilities constructed for DPR 06-0365. These facilities include the storm drains, catch basins, manholes, junction structures, and appurtenances.

FC Benefit Zone 66: The flood control improvements to be maintained include the storm drain facilities constructed for Tract 33549. These facilities include the storm drains and force main, catch basins, manholes, and appurtenances.

FC Benefit Zones 67 and 68: The flood control improvements to be maintained include the storm drain facilities constructed for DPR 10-03-0009. These facilities include the earthen channel, storm drains, catch basins, manholes, junction structures, and appurtenances.

FC Benefit Zone 69: The flood control improvements to be maintained include the storm drain facilities constructed for DPR 07-0045. These facilities include the storm drains, catch basin, manholes, and appurtenances.

FC Benefit Zone 70: The flood control improvements to be maintained include the storm drain facilities constructed for the Perris Valley Aquatic Center. These facilities include the inlet/outlets, storm drains, earthen swale located north of Vista Road, and appurtenances.

FC Benefit Zone 71: The flood control improvements to be maintained include the storm drain facilities constructed for PM 33587. The public facilities include the catch basins, curb inlets, storm drain, and appurtenances and an earthen channel extending from Perris Boulevard to the Perris Valley Storm Drain Channel that convey the storm drain flow to the Perris Valley Storm Drain Channel.

The private facilities include a detention basin and appurtenances.

FC Benefit Zone 72: Superseded by FC Benefit Zone 87.

FC Benefit Zone 73: The flood control improvements to be maintained include the storm drain facilities constructed for PM 34131. The public facilities include the catch basins, sidewalk drains, storm drains, drainage channel, drainage swale/de-silt basin/ slope area, rock-lined ditch, and appurtenances.

The private facilities include storm drains, detention basins (2), emergency spillway basin, and appurtenances.

FC Benefit Zone 74: The flood control improvements to be maintained include the storm drain facilities constructed for CUP 12-04-0015. These facilities include the inlet/outlets, storm drains, and appurtenances.

FC Benefit Zone 75: The flood control improvements to be maintained include the storm drain facilities constructed for Tract 24045-1. These facilities include catch basins, storm drains, appurtenances, and an earthen channel extending in an easterly direction from the easterly terminus of Business Park Drive.

FC Benefit Zone 76: The flood control improvements to be maintained include the storm drain facilities constructed for the Southeast High School. There are two categories of improvements to be maintained. The first category of improvements includes catch basins, inlets, 18" storm drain pipe, and appurtenances located within the Evans Road and Lemon Avenue rights-of-way. These improvements shall be maintained under Benefit Zone 76 until a third party other than owner of the area, Val Verde Unified School District, connects to or utilizes these improvements for a third party's benefit. In no case, shall Benefit Zone 76 fund the first category of improvements after the 2021/2022 Fiscal Year.

The second category of improvements are designated to be maintained by Riverside County Flood Control & Water Conservation District (RCFC&WCD) and include approximately 2,200 lineal feet of a double reinforced concrete box, concrete headwall, concrete pads, maintenance access roads with turnaround, gates and chain link fence, approximately 40 lineal feet of an interim inlet structure, and appurtenances. Upon the completion and acceptance of proposed downstream facilities (Line A-H), the second category of improvements will be maintained by RCFC&WCD. In no case, shall Benefit Zone 76 fund the second category of improvements after the 2021/2022 Fiscal Year.

FC Benefit Zone 77: The flood control improvements to be maintained include the interior streets and the storm drain facilities constructed for Tract 30850. The storm drain facilities include catch basins, inlets and outlets; storm drains; detention basins; drainage easements; and appurtenances.

FC Benefit Zone 78: The flood control improvements to be maintained include the storm drain facilities constructed for DPR 12-05-0013. The storm drain facilities include a catch basin, storm drain and appurtenances.

FC Benefit Zone 79: Superseded by FC Benefit Zone 84.

FC Benefit Zone 80: The flood control improvements to be maintained include the storm drain facilities constructed for Parcel 2, PM 36462. The storm drain facilities include catch basins, storm drains and appurtenances.

FC Benefit Zone 81: The flood control improvements to be maintained include the storm drain facilities constructed for PM 36469. The storm drain facilities include catch basins, storm drains and appurtenances.

FC Benefit Zone 82: The flood control improvements to be maintained include the storm drain facilities constructed for PM 36540. The storm drain facilities include catch basins, storm drains, and appurtenances.

FC Benefit Zone 83: The flood control improvements to be maintained include the storm drain facilities constructed for Clearwater Elementary School. The storm drain facilities include a catch basin, storm drains, and appurtenances.

FC Benefit Zone 84: The flood control improvements to be maintained include the storm drain facilities constructed for Parcel 1, PM 36462. The storm drain facilities include catch basins, storm drains, reinforced concrete box culvert and appurtenances.

FC Benefit Zone 85: The flood control improvements to be maintained include the storm drain facilities constructed for DPR 07-09-0018. There are two categories of public improvements to be maintained. The first category of improvements includes the flood control facilities constructed under DPR 07-09-0018. These improvements consist of pipes that direct overflow to Harley Knox Boulevard and Nance Street. The second category of improvements includes flood control facilities to be constructed in the future. These improvements consist of a catch basin, storm drains, and appurtenances

FC Benefit Zone 86: The flood control improvements to be maintained include storm drain facilities constructed for PM 37043. The public storm drain facilities to be maintained include catch basins; storm drains; and, an earthen channel extending from Perris Boulevard to the Perris Valley Storm Drain Channel.

FC Benefit Zone 87: The flood control improvements to be maintained include storm drain facilities constructed for PM 36010. The public storm drain facilities to be maintained include catch basins, under-sidewalk drains and inlets; storm drains; three culverts (reinforced concrete box culvert); double reinforced concrete box; street undercrossings; emergency spillway; appurtenances; and, an earthen channel extending from Perris Boulevard to the Perris Valley Storm Drain Channel that conveys the storm drain flow to the Perris Valley Storm Drain Channel.

Riverside County Flood Control & Water Conservation District storm drain facilities will be maintained on an interim basis until accepted by the District. Acceptance is pending the completion of certain additional master plans facilities. These District facilities are further identified as follows:

- 1,350 lineal feet combination concrete trapezoidal channel and underground storm drain system with a concrete bulkhead at its upstream terminus (Line E-Stage 2)
- Maintenance Road adjacent to Line E-Stage 2
- Lift Station
- 50 lineal feet of double reinforced concrete box (Line 2)
- 70 lineal feet of reinforced concrete box (Line 3)
- 1,740 lineal feet combination reinforced concrete box, 48" and 54" reinforced concrete pipes underground storm drain system and its associated transition structure (Lat E-4)

FC Benefit Zone 88: The flood control improvements to be maintained include storm drain facilities constructed for CUP 15-05056. The public storm drain facilities to be maintained include a catch basin; storm drain; and, a concrete swale, including grated drop inlet.

FC Benefit Zone 89: The flood control improvements to be maintained include storm drain facilities constructed for CUP 14-09-0001. The public storm drain facilities to be maintained include an under-sidewalk drain/catch basin; storm drains; and, a concrete channel.

FC Benefit Zone 90: The flood control improvements to be maintained include storm drain facilities constructed for DPR 05-0477. The public storm drain facilities to be maintained include catch basins; inlets and outlets; storm drains; and, a reinforced concrete box.

FC Benefit Zone 91: The flood control improvements to be maintained include storm drain facilities constructed for Parcel Map 36726. The public storm drain facilities to be maintained include catch basins, inlets and outlets; storm drains; and, a flow interception ditch along Webster Avenue.

Riverside County Flood Control & Water Conservation District storm drain facilities will be maintained on an interim basis until accepted by the District. Acceptance is pending the completion of certain additional master plans facilities. These District facilities are further identified as follows:

- Outlets and connections
- 54" and 72" Storm Drains
- Reinforced Concrete Boxes



FC Benefit Zone 92: The flood control improvements to be maintained include storm drain facilities constructed for DPR 06-0140. The public storm drain facilities to be maintained include an under-sidewalk drain, channel and storm drains; and, downstream facilities within Patterson Avenue, including catch basins, storm drains and a reinforced concrete box extending to the Oleander Storm Drain Channel.

FC Benefit Zone 93: The flood control improvements to be maintained include storm drain facilities constructed for Parcel 1, PM 36512 and Parcel 1, PM 36582. The public storm drain facilities to be maintained include catch basins, bulkheads and headwalls and storm drain pipe.

Riverside County Flood Control & Water Conservation District storm drain facilities will be maintained on an interim basis until accepted by the District. Acceptance is pending the completion of certain additional master plans facilities. These District facilities are further identified as follows:

- 48", 54", 60", 66", 78" and 90" reinforced concrete pipe
- Bulkheads and headwalls
- Reinforced concrete boxes

FC Benefit Zone 96: The flood control improvements to be maintained include storm drain facilities constructed for PM 37055. These facilities include catch basins, 18-inch and 24-inch storm drain, a 5-foot X 2-foot reinforced concrete box, 20% of the 8-foot X 6-foot reinforced concrete box along the north boundary of Benefit Zone 96 to Patterson Avenue, and 20% of the 5-foot X 2-foot reinforced concrete box from the intersection of Harley Knox Boulevard and Paterson Avenue extending 1,332 lineal feet then extending east in Oleander Avenue 2,210 lineal feet to the Oleander Storm Drain Channel.

Plans and Specifications for the Flood Control Benefit Zone improvements are voluminous and not bound in this report, but by this reference, are incorporated and made a part of this report. The plans and specifications are on file at the City, where they are available for public inspection.

It is noted that all private on-site storm drain facilities and basins identified within the property line are to be maintained by the property owner and not the City of Perris.

The boundaries of the FC Benefit Zones of FCMD No. 1 are shown on Exhibit A.



### **III. ESTIMATE OF COSTS**

---

The 1982 Act provides that the estimated costs of the improvements shall include the total cost of the improvements for Fiscal Year 2018/19, including incidentals, which may include a 6-month tax roll reserve provides funding for the cost of servicing and maintenance prior to the receipt of tax collections from the County of Riverside. The fiscal year begins July 1 and the first installment from the tax roll collections are usually distributed by the County of Riverside the following January.

The 1982 Act also provides that the amount of any surplus, deficit, or contribution be included in the estimated cost of improvements. The net amount to be assessed on the lots or parcels within each FC Benefit Zone is the total cost of maintenance and servicing with adjustments either positive or negative for reserves, surpluses, deficits, and/or contributions.

Estimated costs of improvements for the FC Benefit Zones are voluminous and not bound in this report, but by this reference, are incorporated and made a part of this report. The estimated costs are on file at the City, where they are available for public inspection.

**FISCAL YEAR 2018/19 COST ESTIMATE  
FLOOD CONTROL MAINTENANCE DISTRICT NO. 1  
CITY OF PERRIS**

<b>Benefit Zone</b>	<b>Projected FY 2017/18 Surplus/(Deficit)</b>	<b>FY 2018/19 Assessment</b>	<b>Subtotal Funds</b>	<b>Maintenance</b>	<b>Slurry Seal</b>	<b>Subtotal Costs</b>	<b>Systems Management</b>	<b>Tax Roll Reserve</b>	<b>Street Reserve</b>	<b>Estimated End of Year</b>
FC 2	\$38,269.85	\$12,503.28	\$50,773.13	\$28,473.74	\$0.00	\$28,473.74	\$5,375.01	\$16,924.38	\$0.00	\$0.00
FC 5	17,734.48	2,048.00	19,782.48	11,094.08	0.00	11,094.08	2,094.24	6,594.16	0.00	0.00
FC 6	4,349.57	14,195.25	18,544.82	10,400.00	0.00	10,400.00	1,963.21	6,181.61	0.00	0.00
FC 14	48,457.04	67,600.26	116,057.30	65,085.33	0.00	65,085.33	12,286.20	38,685.77	0.00	0.00
FC 15	649,973.19	6,088.40	656,061.59	367,921.60	0.00	367,921.60	69,452.79	218,687.20	0.00	0.00
F C16	57,022.43	18,581.46	75,603.89	42,398.92	0.00	42,398.92	8,003.67	25,201.30	0.00	0.00
FC 17	27,030.65	6,356.88	33,387.53	18,723.84	0.00	18,723.84	3,534.51	11,129.18	0.00	0.00
FC 18A	11,868.21	4,090.32	15,958.53	8,949.60	0.00	8,949.60	1,689.42	5,319.51	0.00	0.00
FC 18B	22,299.16	3,175.95	25,475.11	8,117.76	0.00	8,117.76	1,532.39	4,825.08	10,999.88	0.00
FC 19	8,021.60	1,438.80	9,460.40	5,305.42	0.00	5,305.42	1,001.51	3,153.47	0.00	0.00
FC 21	2,002.03	3,715.48	5,717.51	3,206.40	0.00	3,206.40	605.27	1,905.84	0.00	0.00
FC 22	14,868.45	39,470.60	54,339.05	30,473.52	0.00	30,473.52	5,752.51	18,113.02	0.00	0.00
FC 23	3,765.51	5,335.40	9,100.91	5,103.82	0.00	5,103.82	963.45	3,033.64	0.00	0.00
FC 24	330,903.37	76,576.00	407,479.37	15,194.26	0.00	15,194.26	2,868.23	0.00	389,416.88	0.00
FC 25	677,476.92	123,293.62	800,770.54	33,808.66	0.00	33,808.66	6,382.08	0.00	760,579.80	0.00

Benefit Zone	Projected FY 2017/18 Surplus/(Deficit)	FY 2018/19 Assessment	Subtotal Funds	Maintenance	Slurry Seal	Subtotal Costs	Systems Management	Tax Roll Reserve	Street Reserve	Estimated End of Year
FC 26	996.99	24,061.04	25,058.03	18,173.50	0.00	18,173.50	3,430.62	0.00	3,453.91	0.00
FC 28	143,264.15	22,325.95	165,590.10	8,804.90	0.00	8,804.90	1,662.11	0.00	155,123.09	0.00
FC 29	214,602.10	43,310.61	257,912.71	17,667.18	0.00	17,667.18	3,335.04	0.00	236,910.49	0.00
FC 31	638,737.54	107,639.28	746,376.82	49,282.07	0.00	49,282.07	9,303.01	0.00	687,791.74	0.00
FC 32A	38,843.22	15,146.91	53,990.13	18,698.19	0.00	18,698.19	3,529.67	0.00	31,762.27	0.00
FC 32B	117,998.84	49,053.15	167,051.99	32,692.76	0.00	32,692.76	6,171.43	0.00	128,187.80	0.00
FC 33	1,005.32	2,359.80	3,365.12	1,887.17	0.00	1,887.17	356.24	1,121.71	0.00	0.00
FC 34	278,845.68	69,829.38	348,675.06	26,623.78	0.00	26,623.78	5,025.79	0.00	317,025.49	0.00
FC 35B	155,296.74	26,644.95	181,941.69	10,014.57	0.00	10,014.57	1,890.46	0.00	170,036.66	0.00
FC 36	4,934.93	6,411.04	11,345.97	6,362.86	0.00	6,362.86	1,201.12	3,781.99	0.00	0.00
FC 37	3,552.42	5,720.00	9,272.42	5,200.00	0.00	5,200.00	981.61	3,090.81	0.00	0.00
FC 38	-846.69	2,824.25	1,977.56	1,109.02	0.00	1,109.02	209.35	659.19	0.00	0.00
FC 39	-8,646.68	30,044.56	21,397.88	12,000.00	0.00	12,000.00	2,265.25	7,132.63	0.00	0.00
FC 40	67,722.44	25,473.28	93,195.72	8,167.15	0.00	8,167.15	1,541.72	4,854.44	78,632.41	0.00
FC 41	4,288.90	10,974.92	15,263.82	8,560.00	0.00	8,560.00	1,615.88	5,087.94	0.00	0.00
FC 44	248,011.94	90,297.69	338,309.63	21,038.69	0.00	21,038.69	3,971.49	12,505.09	300,794.36	0.00
FC 45	194,944.26	43,929.25	238,873.51	12,535.39	0.00	12,535.39	2,366.31	7,450.85	216,520.96	0.00
FC 46	314,501.24	59,538.60	374,039.84	15,800.00	0.00	15,800.00	2,982.58	9,391.29	345,865.97	0.00
FC 48	-2,543.35	13,557.09	11,013.74	6,176.54	0.00	6,176.54	1,165.95	3,671.25	0.00	0.00
FC 49	214,216.38	71,109.30	285,325.68	29,334.43	0.00	29,334.43	5,537.48	17,435.96	233,017.81	0.00
FC 50	44,184.94	29,427.00	73,611.94	16,850.61	0.00	16,850.61	3,180.90	10,015.76	43,564.67	0.00

Benefit Zone	Projected FY 2017/18 Surplus/ (Deficit)	FY 2018/19 Assessment	Subtotal Funds	Maintenance	Slurry Seal	Subtotal Costs	Systems Management	Tax Roll Reserve	Street Reserve	Estimated End of Year
FC 51	307,944.24	85,935.18	393,879.42	64,000.00	0.00	64,000.00	12,081.32	38,040.66	279,757.44	0.00
FC 52	0.00	38,250.26	38,250.26	19,604.34	0.00	19,604.34	3,700.72	14,945.20	0.00	0.00
FC 53	127,084.22	27,232.32	154,316.54	20,072.00	0.00	20,072.00	3,789.00	11,930.50	118,525.04	0.00
FC 56	41,281.96	18,715.25	59,997.21	33,646.64	0.00	33,646.64	6,351.50	19,999.07	0.00	0.00
FC 57	-4,510.56	13,170.17	8,659.61	4,856.34	0.00	4,856.34	916.73	2,886.54	0.00	0.00
FC 60	593.84	1,024.03	1,617.87	907.31	0.00	907.31	171.27	539.29	0.00	0.00
FC 63	6,824.72	7,814.40	14,639.12	8,209.66	0.00	8,209.66	1,549.75	4,879.71	0.00	0.00
FC 64	261.86	47,107.00	47,368.86	26,564.62	0.00	26,564.62	5,014.62	15,789.62	0.00	0.00
FC 67	-185.36	3,005.60	2,820.24	1,581.60	0.00	1,581.60	298.56	940.08	0.00	0.00
FC 68	511.83	2,205.71	2,717.54	1,524.00	0.00	1,524.00	287.69	905.85	0.00	0.00
FC 69	433.60	1,563.53	1,997.13	1,120.00	0.00	1,120.00	211.42	665.71	0.00	0.00
FC 70	2,080.51	6,478.64	8,559.15	4,800.00	0.00	4,800.00	906.10	2,853.05	0.00	0.00
FC 71	12,142.72	28,468.96	40,611.68	22,775.17	0.00	22,775.17	4,299.28	13,537.23	0.00	0.00
FC 73	22,830.81	55,628.06	78,458.87	44,000.00	0.00	44,000.00	8,305.91	26,152.96	0.00	0.00
FC 74	3,817.43	7,951.35	11,768.78	6,600.00	0.00	6,600.00	1,245.85	3,922.93	0.00	0.00
FC 75	212.81	500.46	713.27	400.00	0.00	400.00	75.51	237.76	0.00	0.00
FC 76	12,642.46	49,768.00	62,410.46	35,000.00	0.00	35,000.00	6,606.97	20,803.49	0.00	0.00
FC 77	0.00	228,765.12	228,765.12	0.00	0.00	0.00	0.00	96,338.08	132,427.04	0.00
FC 78	0.00	141.72	141.72	0.00	0.00	0.00	0.00	141.72	0.00	0.00
FC 80	613.47	1,615.47	2,228.94	1,250.00	0.00	1,250.00	235.96	742.98	0.00	0.00
FC 81	-288.73	5,638.20	5,349.47	3,000.00	0.00	3,000.00	566.31	1,783.16	0.00	0.00

Benefit Zone	Projected FY2017/18 Surplus/(Deficit)	FY2018/19 Assessment	Subtotal Funds	Maintenance	Slurry Seal	Subtotal Costs	Systems Management	Tax Roll Reserve	Street Reserve	Estimated End of Year
FC 82	0.00	1,408.04	1,408.04	880.00	0.00	880.00	166.12	361.92	0.00	0.00
FC 83	0.00	531.44	531.44	0.00	0.00	0.00	0.00	531.44	0.00	0.00
FC 84	0.00	5,385.39	5,385.39	4,500.00	0.00	4,500.00	849.47	35.92	0.00	0.00
FC 85	0.00	1,137.39	1,137.39	750.00	0.00	750.00	141.58	245.81	0.00	0.00
FC 86	0.00	162.69	162.69	90.00	0.00	90.00	16.99	55.70	0.00	0.00
FC 87	39,152.00	85,668.91	124,820.91	70,000.00	0.00	70,000.00	13,213.94	41,606.97	0.00	0.00
FC 91	0.00	23,902.94	23,902.94	15,000.00	0.00	15,000.00	2,831.56	6,071.38	0.00	0.00
FC 92	0.00	2,819.12	2,819.12	1,750.00	0.00	1,750.00	330.37	738.75	0.00	0.00
	<b>\$5,161,397.60</b>	<b>\$1,886,143.10</b>	<b>\$7,047,540.70</b>	<b>\$1,374,117.44</b>	<b>\$0.00</b>	<b>\$1,374,117.44</b>	<b>\$259,393.00</b>	<b>\$773,636.55</b>	<b>\$4,640,393.71</b>	<b>\$0.00</b>

<b>Systems Management</b>	<b>FY 2018/19</b>
Administration & Operations	\$233,993.00
Office of the City Clerk	1,900.00
Assessment Engineering	18,500.00
County Charges	5,000.00
<b>Total Systems Management</b>	<b>\$259,393.00</b>

## **IV. METHOD OF ASSESSMENT**

---

The following is the approved assessment methodologies for the FC Benefit Zones:

### **A. BACKGROUND**

The Benefit Assessment Act of 1982 provides that assessments may be apportioned upon all assessable lots or parcels of land within an assessment district in proportion to the estimated benefits to be received by each lot or parcel from the improvements. In addition, Proposition 218 requires that a parcel's assessment may not exceed the reasonable cost of the proportional special benefit conferred on that parcel.

Proposition 218 provides that only special benefits are assessable, and the City must separate the general benefits from the special benefits conferred on a parcel. A special benefit is a particular and distinct benefit over and above general benefits conferred on the public at large, including real property within a FC Benefit Zone. The general enhancement of property value does not constitute a special benefit.

### **B. SPECIAL BENEFIT**

The continued maintenance of flood control improvements installed by developers was guaranteed through the establishment of a FC Benefit Zone. These facilities were constructed as a condition of subdivision and development. Parcels within the District could not have been approved for development without a funding mechanism that provides for the maintenance of these facilities. Thus, the ability to establish each distinct and separate lot which permits the construction of a building or structure on the property and the ownership and sale of the distinct lot in perpetuity is a particular and distinct special benefit conferred only to the real property located in the FC Benefit Zones.

### **C. GENERAL BENEFIT**

The drainage facilities are located within and/or immediately adjacent to properties within the FC Benefit Zones. They were installed and are maintained particularly and solely to serve, and for the benefit of, the properties within the FC Benefit Zones. Any benefit received by properties outside of the FC Benefit Zones is inadvertent and unintentional. Therefore, any general benefits associated with the storm drainage facilities of the FC Benefit Zones are merely incidental, negligible, and non-quantifiable.

### **D. APPORTIONMENT**

The assessments are based on the assignment of benefit units to each parcel. Within each respective benefit zone, a benefit unit is equal to a single family home, or in non-residential areas a benefit unit is equal to one acre. The proposed assessment, number of benefit units and the assessment per benefit unit, by FC Benefit Zone, are listed in the following table.

**FISCAL YEAR 2018/19 ASSESSMENT ROLL (BY FC BENEFIT ZONE)  
FLOOD CONTROL MAINTENANCE DISTRICT NO. 1  
CITY OF PERRIS**

Benefit Zone	Benefit Units	Flood Control				Street Repair				Total
		Dollar Levied per Unit	FY 2018/19 Assessment	Max Dollar per Unit	Maximum Assessment	Dollar Levied per Unit	FY 2018/19 Assessment	Max Dollar per Unit	Maximum Assessment	FY 2018/19 Assessment
1	111.00	\$0.00	\$0.00	\$0.00	\$0.00	\$0.00	\$0.00	\$0.00	\$0.00	\$0.00
2	708.00	17.66	12,503.28	17.66	12,503.28	0.00	0.00	0.00	0.00	12,503.28
3	620.00	0.00	0.00	0.00	0.00	0.00	0.00	0.00	0.00	0.00
4	38.00	0.00	0.00	0.00	0.00	0.00	0.00	0.00	0.00	0.00
5	100.00	20.48	2,048.00	45.34	4,534.00	0.00	0.00	0.00	0.00	2,048.00
6	40.22	352.94	14,195.25	504.22	20,279.74	0.00	0.00	0.00	0.00	14,195.25
7	5.09	0.00	0.00	0.00	0.00	0.00	0.00	0.00	0.00	0.00
8	0.00	0.00	0.00	0.00	0.00	0.00	0.00	0.00	0.00	0.00
9	0.00	0.00	0.00	0.00	0.00	0.00	0.00	0.00	0.00	0.00
10	0.00	0.00	0.00	0.00	0.00	0.00	0.00	0.00	0.00	0.00
11	0.00	0.00	0.00	0.00	0.00	0.00	0.00	0.00	0.00	0.00
12	0.00	0.00	0.00	0.00	0.00	0.00	0.00	0.00	0.00	0.00
13	0.00	0.00	0.00	0.00	0.00	0.00	0.00	0.00	0.00	0.00
014A	322.00	34.50	11,109.00	35.43	11,408.46	0.00	0.00	0.00	0.00	11,109.00
014B	1,094.00	34.50	37,743.00	35.43	38,760.42	0.00	0.00	0.00	0.00	37,743.00
014C	142.00	132.03	18,748.26	135.59	19,253.78	0.00	0.00	0.00	0.00	18,748.26
15	310.00	19.64	6,088.40	356.26	110,440.60	0.00	0.00	0.00	0.00	6,088.40
16	181.00	102.66	18,581.46	105.43	19,082.83	0.00	0.00	0.00	0.00	18,581.46
17	109.00	58.32	6,356.88	77.69	8,468.21	0.00	0.00	0.00	0.00	6,356.88
018A	92.00	44.46	4,090.32	47.96	4,412.32	0.00	0.00	0.00	0.00	4,090.32
018B	15.00	79.78	1,196.70	81.93	1,228.95	131.95	1,979.25	131.95	1,979.25	3,175.95



Benefit Zone	Benefit Units	Flood Control				Street Repair				Total
		Dollar Levied per Unit	FY 2018/19 Assessment	Max Dollar per Unit	Maximum Assessment	Dollar Levied per Unit	FY 2018/19 Assessment	Max Dollar per Unit	Maximum Assessment	FY 2018/19 Assessment
19	33.00	43.60	1,438.80	43.60	1,438.80	0.00	0.00	0.00	0.00	1,438.80
20	0.00	0.00	0.00	0.00	0.00	0.00	0.00	0.00	0.00	0.00
21	58.00	64.06	3,715.48	72.29	4,192.82	0.00	0.00	0.00	0.00	3,715.48
22	494.00	79.90	39,470.60	79.90	39,470.60	0.00	0.00	0.00	0.00	39,470.60
23	103.00	51.80	5,335.40	65.81	6,778.43	0.00	0.00	0.00	0.00	5,335.40
24	200.00	93.31	18,662.00	139.83	27,966.00	289.57	57,914.00	289.57	57,914.00	76,576.00
25	519.00	89.86	46,637.32	115.36	59,871.84	147.70	76,656.30	147.70	76,656.30	123,293.62
26	67.00	270.64	18,132.88	347.43	23,277.81	88.48	5,928.16	88.48	5,928.16	24,061.04
27	81.00	0.00	0.00	91.15	7,383.15	0.00	0.00	159.11	12,887.91	0.00
28	95.00	46.89	4,454.55	88.70	8,426.50	188.12	17,871.40	188.12	17,871.40	22,325.95
29	147.00	117.78	17,313.66	117.78	17,313.66	176.85	25,996.95	176.85	25,996.95	43,310.61
31	378.00	86.13	32,557.14	88.46	33,437.88	198.63	75,082.14	198.63	75,082.14	107,639.28
032A	89.00	108.40	9,647.60	108.40	9,647.60	61.79	5,499.31	61.79	5,499.31	15,146.91
032B	305.00	99.04	30,207.20	102.21	31,174.05	61.79	18,845.95	61.79	18,845.95	49,053.15
33	1.00	2,359.80	2,359.80	4,140.86	4,140.86	0.00	0.00	0.00	0.00	2,359.80
34	334.00	87.44	29,204.96	138.69	46,322.46	121.63	40,624.42	121.63	40,624.42	69,829.38
035A	94.00	0.00	0.00	49.14	4,619.16	0.00	0.00	0.00	0.00	0.00
035B	153.00	30.06	4,599.18	75.44	11,542.32	144.09	22,045.77	144.09	22,045.77	26,644.95
36	9.52	673.43	6,411.04	691.61	6,584.13	0.00	0.00	0.00	0.00	6,411.04
37	1.00	5,720.00	5,720.00	8,087.63	8,087.63	0.00	0.00	0.00	0.00	5,720.00
38	1.00	2,824.25	2,824.25	5,648.50	5,648.50	0.00	0.00	0.00	0.00	2,824.25

Benefit Zone	Benefit Units	Flood Control				Street Repair				Total
		Dollar Levied per Unit	FY 2018/19 Assessment	Max Dollar per Unit	Maximum Assessment	Dollar Levied per Unit	FY 2018/19 Assessment	Max Dollar per Unit	Maximum Assessment	FY 2018/19 Assessment
39	1.00	30,044.56	30,044.56	30,855.76	30,855.76	0.00	0.00	0.00	0.00	30,044.56
40	112.00	110.57	12,383.84	187.84	21,038.08	116.87	13,089.44	116.87	13,089.44	25,473.28
41	24.16	454.26	10,974.92	466.53	11,271.36	0.00	0.00	0.00	0.00	10,974.92
42	8.01	0.00	0.00	853.38	6,835.57	0.00	0.00	0.00	0.00	0.00
43	19.00	0.00	0.00	537.50	10,212.50	0.00	0.00	93.51	1,776.69	0.00
44	371.00	79.48	29,487.08	164.46	61,014.66	163.91	60,810.61	163.91	60,810.61	90,297.69
45	199.00	80.87	16,093.13	137.76	27,414.24	139.88	27,836.12	139.88	27,836.12	43,929.25
46	279.00	66.18	18,464.22	98.78	27,559.62	147.22	41,074.38	147.22	41,074.38	59,538.60
47	8.00	0.00	0.00	0.00	0.00	0.00	0.00	102.70	821.60	0.00
48	50.37	269.15	13,557.09	610.61	30,756.44	0.00	0.00	0.00	0.00	13,557.09
49	170.00	246.06	41,830.20	280.78	47,732.60	172.23	29,279.10	172.23	29,279.10	71,109.30
50	75.00	282.06	21,154.50	308.16	23,112.00	110.30	8,272.50	110.30	8,272.50	29,427.00
51	386.00	89.80	34,662.80	89.80	34,662.80	132.83	51,272.38	132.83	51,272.38	85,935.18
52	85.55	447.11	38,250.26	2,362.08	202,075.94	0.00	0.00	0.00	0.00	38,250.26
53	76.00	185.08	14,066.08	223.67	16,998.92	173.24	13,166.24	173.24	13,166.24	27,232.32
54	57.00	0.00	0.00	209.54	11,943.78	0.00	0.00	103.51	5,900.07	0.00
55	168.00	0.00	0.00	176.83	29,707.44	0.00	0.00	123.82	20,801.76	0.00
56	34.35	544.84	18,715.25	559.55	19,220.54	0.00	0.00	0.00	0.00	18,715.25
57	23.76	554.30	13,170.17	569.27	13,525.86	0.00	0.00	0.00	0.00	13,170.17
58	9.00	0.00	0.00	83.47	751.23	0.00	0.00	174.51	1,570.59	0.00
59	1.00	0.00	0.00	513.50	513.50	0.00	0.00	0.00	0.00	0.00

Benefit Zone	Benefit Units	Flood Control				Street Repair				Total
		Dollar Levied per Unit	FY 2018/19 Assessment	Max Dollar per Unit	Maximum Assessment	Dollar Levied per Unit	FY 2018/19 Assessment	Max Dollar per Unit	Maximum Assessment	FY 2018/19 Assessment
60	4.42	231.68	1,024.03	231.68	1,024.03	0.00	0.00	0.00	0.00	1,024.03
61	4.23	0.00	0.00	1,085.27	4,590.69	0.00	0.00	0.00	0.00	0.00
63	6.60	1,184.00	7,814.40	3,143.24	20,745.38	0.00	0.00	0.00	0.00	7,814.40
64	1.00	47,107.00	47,107.00	56,916.34	56,916.34	0.00	0.00	0.00	0.00	47,107.00
65	16.29	0.00	0.00	3,743.84	60,987.15	0.00	0.00	0.00	0.00	0.00
66	127.00	0.00	0.00	46.28	5,877.56	0.00	0.00	0.00	0.00	0.00
67	1.00	3,005.60	3,005.60	3,086.75	3,086.75	0.00	0.00	0.00	0.00	3,005.60
68	0.64	3,446.42	2,205.71	3,539.47	2,265.25	0.00	0.00	0.00	0.00	2,205.71
69	1.33	1,175.59	1,563.53	1,207.33	1,605.75	0.00	0.00	0.00	0.00	1,563.53
70	1.00	6,478.64	6,478.64	6,653.56	6,653.56	0.00	0.00	0.00	0.00	6,478.64
71	O 79.12	0.00	0.00	1,108.65	87,716.39	0.00	0.00	0.00	0.00	0.00
71	P 79.12	359.82	28,468.96	369.54	29,238.00	0.00	0.00	0.00	0.00	28,468.96
73	O 26.56	0.00	0.00	2,049.74	54,441.31	0.00	0.00	0.00	0.00	0.00
73	P 26.56	2,094.43	55,628.06	3,282.19	87,174.87	0.00	0.00	0.00	0.00	55,628.06
74	1.00	7,951.35	7,951.35	7,951.35	7,951.35	0.00	0.00	0.00	0.00	7,951.35
75	1.00	500.46	500.46	513.97	513.97	0.00	0.00	0.00	0.00	500.46
76	O 1.00	46,316.64	46,316.64	46,316.64	46,316.64	0.00	0.00	0.00	0.00	46,316.64
76	P 1.00	3,451.36	3,451.36	3,451.36	3,451.36	0.00	0.00	0.00	0.00	3,451.36
77	496.00	194.23	96,338.08	323.71	160,560.16	266.99	132,427.04	444.98	220,710.08	228,765.12
78	1.00	141.72	141.72	290.99	290.99	0.00	0.00	0.00	0.00	141.72
80	1.00	1,615.47	1,615.47	3,230.94	3,230.94	0.00	0.00	0.00	0.00	1,615.47

O designated assessment for on-site private or interim facilities.  
P designated assessment for public facilities

Benefit Zone	Benefit Units	Flood Control				Street Repair				Total
		Dollar Levied per Unit	FY 2018/19 Assessment	Max Dollar per Unit	Maximum Assessment	Dollar Levied per Unit	FY 2018/19 Assessment	Max Dollar per Unit	Maximum Assessment	FY 2018/19 Assessment
81	84.50	66.97	5,638.20	68.78	5,791.14	0.00	0.00	0.00	0.00	5,638.20
82	31.11	45.26	1,408.04	90.52	2,816.08	0.00	0.00	0.00	0.00	1,408.04
83	14.04	37.85	531.44	38.87	545.68	0.00	0.00	0.00	0.00	531.44
84	1.00	5,385.39	5,385.39	10,770.77	10,770.77	0.00	0.00	0.00	0.00	5,385.39
85	P 9.06	14.85	134.54	29.69	268.99	0.00	0.00	0.00	0.00	134.54
85	F 9.06	110.69	1,002.85	326.85	2,961.26	0.00	0.00	0.00	0.00	1,002.85
86	0.73	222.86	162.69	222.86	162.69	0.00	0.00	0.00	0.00	162.69
87	O 92.57	439.61	40,694.70	451.48	41,793.50	0.00	0.00	0.00	0.00	40,694.70
87	P 92.57	485.84	44,974.21	522.77	48,392.82	0.00	0.00	0.00	0.00	44,974.21
88	0.48	0.00	0.00	972.67	466.88	0.00	0.00	0.00	0.00	0.00
89	1.38	0.00	0.00	2,150.70	2,967.97	0.00	0.00	0.00	0.00	0.00
90	21.81	0.00	0.00	90.13	1,965.74	0.00	0.00	0.00	0.00	0.00
91	O 43.15	153.52	6,624.39	307.03	13,248.34	0.00	0.00	0.00	0.00	6,624.39
91	P 43.15	400.43	17,278.55	800.86	34,557.11	0.00	0.00	0.00	0.00	17,278.55
92	1.00	2,819.12	2,819.12	5,638.23	5,638.23	0.00	0.00	0.00	0.00	2,819.12
93	O 68.52	0.00	0.00	706.85	48,433.10	0.00	0.00	0.00	0.00	0.00
93	P 68.52	0.00	0.00	40.92	2,804.00	0.00	0.00	0.00	0.00	0.00
96	23.13	0.00	0.00	680.72	15,745.02	0.00	0.00	0.00	0.00	0.00
<b>Total</b>			<b>\$1,160,471.64</b>		<b>\$2,118,867.39</b>		<b>\$725,671.46</b>		<b>\$857,713.12</b>	<b>\$1,886,143.10</b>

O designated assessment for on-site private or interim facilities.  
P designated assessment for public facilities  
F designated assessment for future facilities.

## **E. ANNUAL ESCALATORS**

For FC Benefit Zones 6 through 93 and 96, the maximum assessment rate will be increased by an amount equal to the “Common Labor, Construction Cost Index”, as published by Engineering News Record (ENR). If a deficit is projected for the upcoming fiscal year, the assessment can be further increased by an amount equal to the Southern California Edison and the Eastern Municipal Water District rate percent increase(s) projected for the upcoming fiscal year. For Fiscal Year 2018/19, the ENR increase is 2.7%.

FC Benefit Zones 1 through 5 were established without an annual assessment escalation clause. The Maximum Assessment for these Benefit Zones cannot be increased without the procedures and approval process of Proposition 218.

For the current maximum annual assessment and the assessment for the fiscal year commencing July 1, 2018 to June 30, 2019, reference is made to the Assessment Roll included herein as Exhibit B.

## **V. ASSESSMENT ROLL**

---

The Assessment Roll stating the net amount to be assessed for each assessable lot or parcel of land in a Flood Control Benefit Zone and the Fiscal Year 2018/19 assessment, is made a part of this report as Exhibit B. The information included therein was obtained from the latest Secured Roll (July 20, 2017) from the County of Riverside, Office of the Assessor.

Upon approval of the Engineer’s Annual Levy Report, and confirmation of the assessments, the assessment information will be submitted to the County Auditor/Controller, and included on the property tax roll in Fiscal Year 2018/19. If the parcels or assessment numbers within the District and referenced in this Report, are re-numbered, re-apportioned or changed by the County Assessor’s Office after approval of the Report, the new parcel or assessment numbers with the appropriate assessment amount will be submitted to the County Auditor/Controller. If the parcel change made by the County includes a parcel split, parcel merger or tax status change, the assessment amount submitted on the new parcels or assessment numbers will be based on the method of apportionment and levy amount approved in this Report by the City Council.

## ***VI. DIAGRAM OF DISTRICT***

---

The boundary diagram for each Flood Control Zone is included herein as Exhibit A and is part of this report.

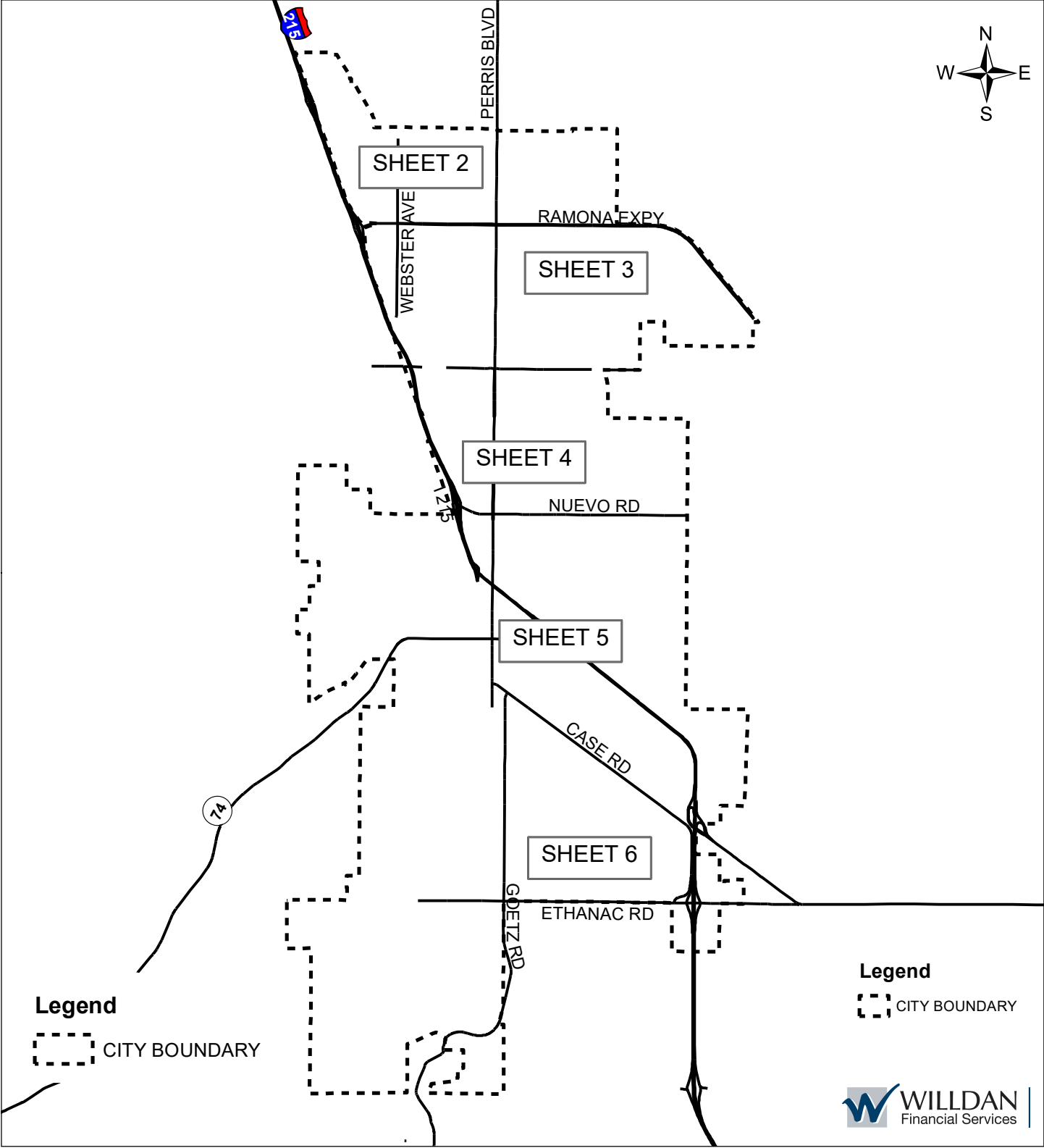
The lines and dimensions of each lot or parcel within the Flood Control Zones are those lines and dimensions shown on the maps of the Riverside County Assessor for the Fiscal Year to which this Report applies. The Assessor's maps and records are incorporated by reference herein and made part of this Report.

## ***EXHIBIT A – FISCAL YEAR 2018/19 DIAGRAM***

---

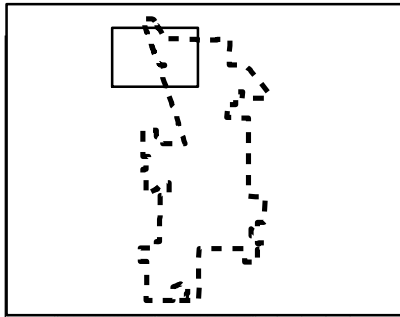


**DIAGRAM OF  
FLOOD CONTROL MAINTENANCE DISTRICT NO. 1  
CITY OF PERRIS, COUNTY OF RIVERSIDE, STATE OF CALIFORNIA  
FISCAL YEAR 2018/2019  
SHEET 1 OF 7**



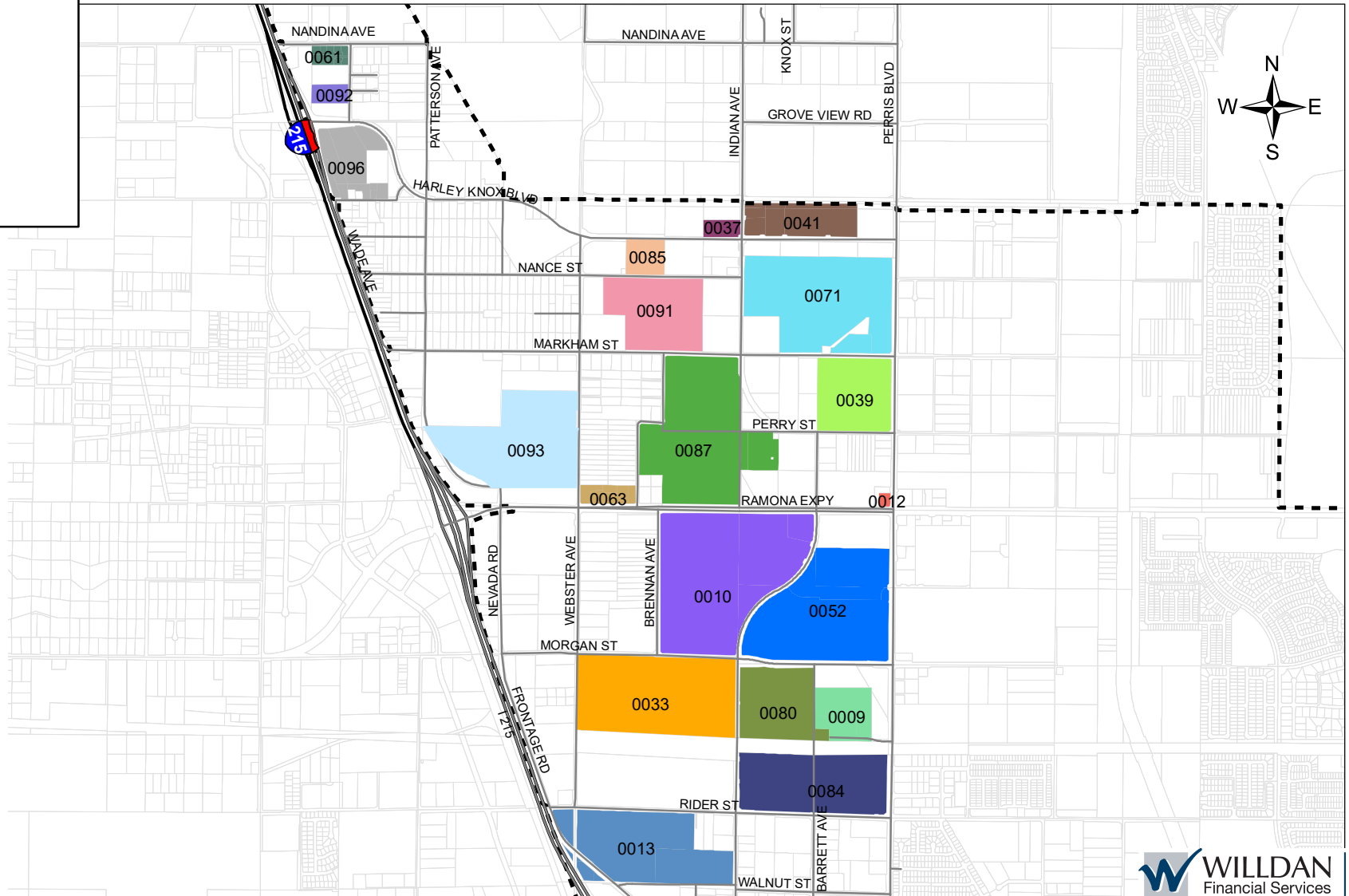
# DIAGRAM OF FLOOD CONTROL MAINTENANCE DISTRICT NO. 1 CITY OF PERRIS, COUNTY OF RIVERSIDE, STATE OF CALIFORNIA FISCAL YEAR 2018/2019 SHEET 2 OF 7

VICINITY MAP



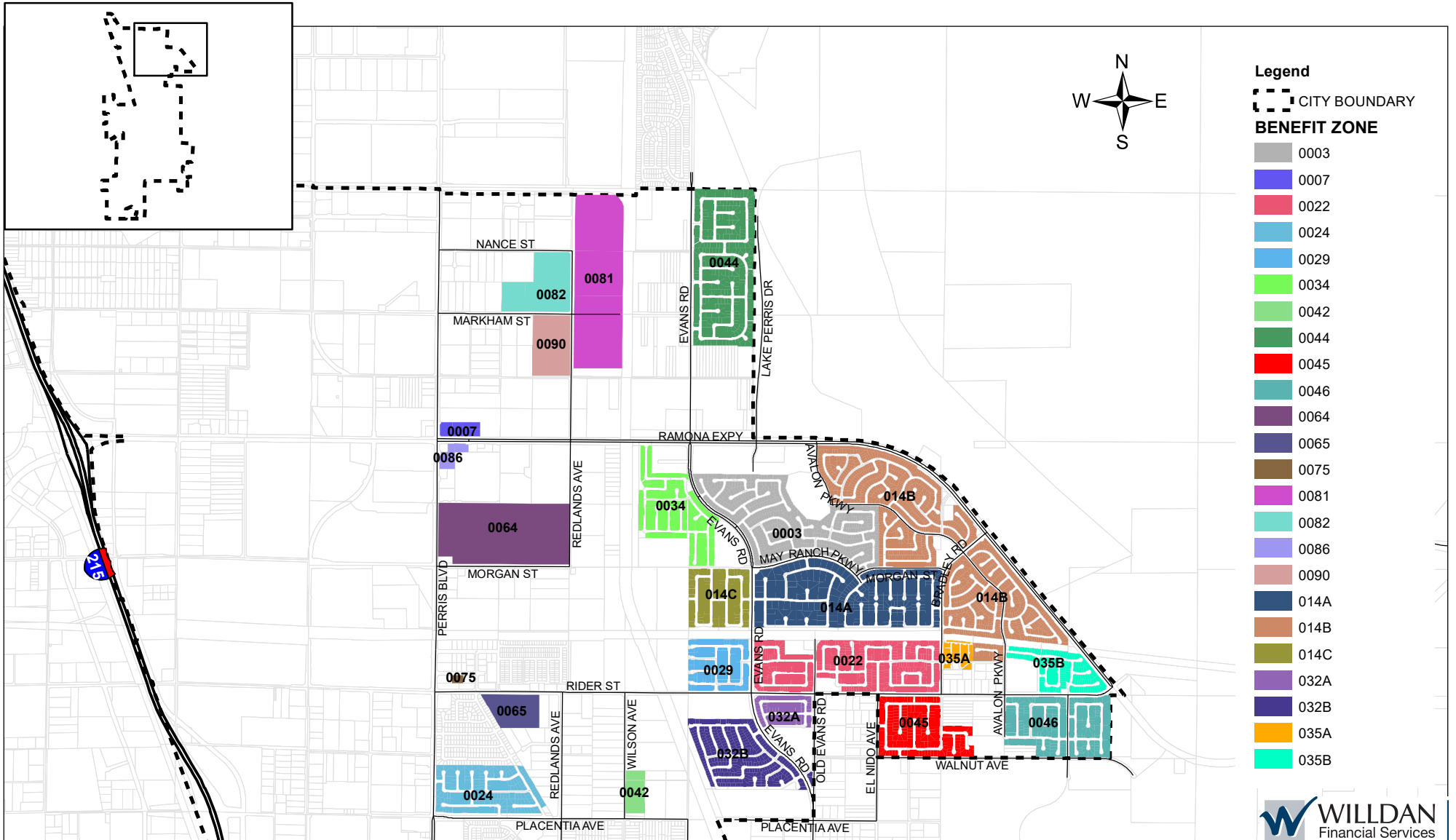
**Legend**  
 CITY BOUNDARY  
**BENEFIT ZONE**

- 0009
- 0010
- 0012
- 0013
- 0033
- 0037
- 0039
- 0041
- 0052
- 0061
- 0063
- 0071
- 0080
- 0084
- 0085
- 0087
- 0091
- 0092
- 0093
- 0096



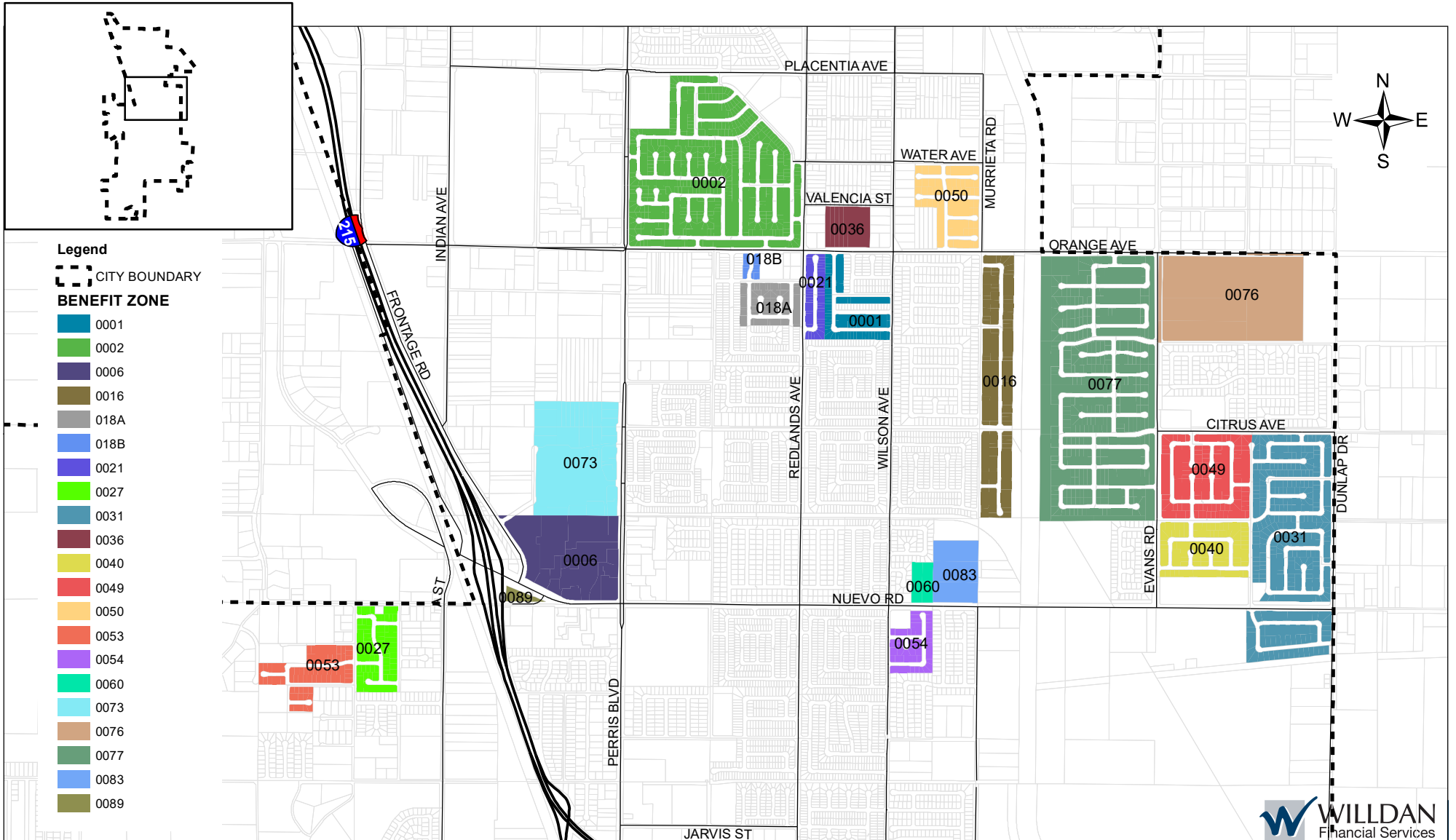
# DIAGRAM OF FLOOD CONTROL MAINTENANCE DISTRICT NO. 1 CITY OF PERRIS, COUNTY OF RIVERSIDE, STATE OF CALIFORNIA FISCAL YEAR 2018/2019 SHEET 3 OF 7

VICINITY MAP



# DIAGRAM OF FLOOD CONTROL MAINTENANCE DISTRICT NO. 1 CITY OF PERRIS, COUNTY OF RIVERSIDE, STATE OF CALIFORNIA FISCAL YEAR 2018/2019 SHEET 4 OF 7

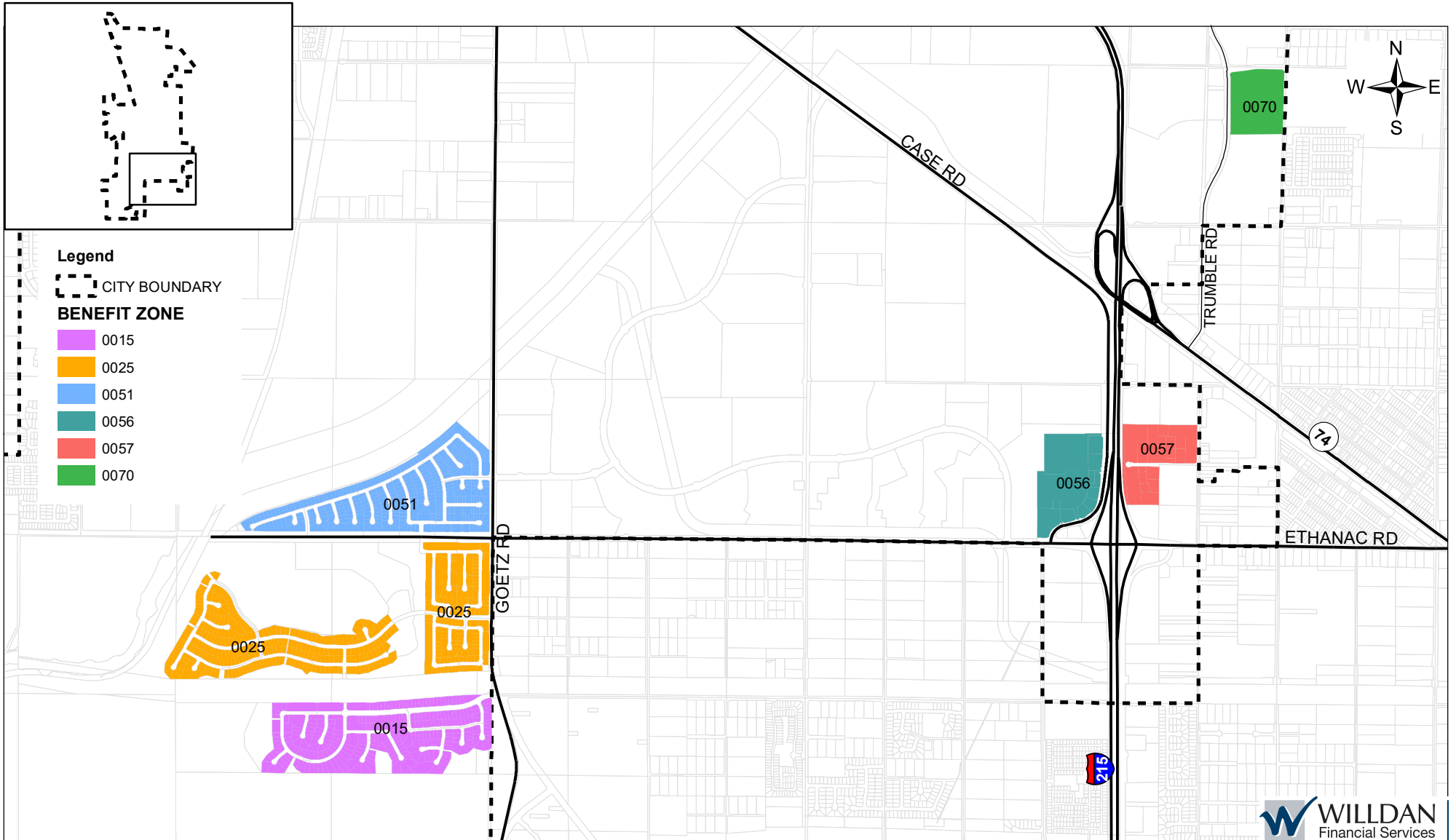
VICINITY MAP





**DIAGRAM OF  
FLOOD CONTROL MAINTENANCE DISTRICT NO. 1  
CITY OF PERRIS, COUNTY OF RIVERSIDE, STATE OF CALIFORNIA  
FISCAL YEAR 2018/2019  
SHEET 6 OF 7**

VICINITY MAP



**DIAGRAM OF  
FLOOD CONTROL MAINTENANCE DISTRICT NO. 1  
CITY OF PERRIS, COUNTY OF RIVERSIDE, STATE OF CALIFORNIA  
FISCAL YEAR 2018/2019  
INDEX SHEET  
SHEET 7 OF 7**

ZONE	DESCRIPTION	Assessed		ZONE	DESCRIPTION	Assessed	
		SHEET	(Y/N)			SHEET	(Y/N)
1	TT 19893	4	N	49	TT 31660	4	Y
2	TT 20538	4	Y	50	TT 32428	4	Y
3	TT 24499	3	N	51	TT 31926	6	Y
4	TT 24715	5	N	52	PM 35676	2	Y
5	TT 24809	5	Y	53	TT 31650/32406	4	Y
6	PM 27544	4	Y	54	TT 31651	4	N
7	PM 26618	3	N	55	TT 31240	5	N
8	DPR 98/84	5	N	56	PM 33266	6	Y
9	DPR 99/0174	2	N	57	PM 34082	6	Y
10	PUP 99/0079	2	N	58	TT 34073	5	N
11	CUP 99-0185	5	N	59	DPR 05/0279	5	N
12	CUP 98-0081	2	N	60	DPR 04/0314	4	Y
13	DPR 97/0111	2	N	61	PM 34199	2	N
14A	TT 29654/29993/29994	3	Y	62	PENDING		
14B	TT 22831	3	Y	63	PM 31677	2	Y
14C	TT 30380	3	Y	64	DPR 04/0464	3	Y
15	TT 28986	6	Y	65	DPR 06/0365	3	N
16	TT 24111	4	Y	66	TT 33549	5	N
17	TT 30382	5	Y	67	DPR 10-03-0009	5	Y
18A	TT 30144	4	Y	68	DPR 10-03-0009	5	Y
18B	TT 31683	4	Y	69	DPR 07/0045	5	Y
19	TT 26386	5	Y	70	AQUATICS CTR	6	Y
20	DPR 98/0071	5	N	71	PM 33587	2	Y
21	TT 30751	4	Y	72	SUPERCEDED BY FC87		
22	TT 30490	3	Y	73	PM 34131	4	Y
22	TT 30518	3	Y	74	CUP 12-04-0015	5	Y
23	TT 31114	5	Y	75	LT 27&28, TT 24045-1	3	Y
24	TT 31241	3	Y	76	SOUTHEAST HS	4	N
25	TT 30662/31654	6	Y	77	TR 30850	4	Y
26	TT 31678	5	Y	78	DPR 12-05-0013	5	Y
27	TT 31226	4	N	79	SUPERCEDED BY FC84		
28	TT 31201	5	Y	80	PM 36462, PARCEL 2	2	Y
29	TT 31178	3	Y	81	PM 36469	3	Y
30	PENDING			82	PM 36540	3	Y
31	TT 29425	4	Y	83	CLEARWATER ELEMNTY	4	Y
32A	TT 30773	3	Y	84	PM 36462, PARCEL 1	2	Y
32B	TT 31416	3	Y	85	DPR 07-09-0018	2	Y
33	DPR 01/0123	2	Y	86	PM 37043	3	Y
34	TT 32262	3	Y	87	PM 36010	2	Y
35A	TT 33227	3	N	88	CUP 15-05056	5	N
35B	AMND TT 22832/22833	3	Y	89	CUP 14-09-0001	4	N
36	TRIPLE CRN ELEMNTY	4	Y	90	DPR 05-0477	3	N
37	DPR 04/0343	2	Y	91	PM 36726	2	Y
38	SKYVIEW ELEMNTY	5	Y	92	DPR 06-0140	2	Y
39	DPR 05/0192	2	Y	93	PM 36512/36582	2	N
40	TT 32793/33720	4	Y	94	PENDING		
41	PM 31832	2	Y	95	PENDING		
42	PM 31743	3	N	96	PM 37055	2	N
43	TT 32769	5	N				
44	TT 32707/32708	3	Y				
45	TT 30780	3	Y				
46	TT 32249	3	Y				
47	TT 31912	5	N				
48	CUP 06/0158	5	Y				



***EXHIBIT B – FISCAL YEAR 2018/19 ASSESSMENT ROLL***

---



**CITY OF PERRIS  
FLOOD CONTROL MAINTENANCE DISTRICT NO. 1  
ASSESSMENT ROLL  
FISCAL YEAR 2018/19**

**THIS ASSESSMENT ROLL IS APPLICABLE FOR THE ENSUING 12-MONTH PERIOD,  
BEING THE FISCAL YEAR COMMENCING JULY 1, 2018 TO JUNE 30, 2019**

**THE ASSESSMENTS ARE THOSE AS CONFIRMED IN COLUMN I, UNLESS A DIFFERENT  
FIGURE APPEARS IN COLUMN II, AS MODIFIED**

<b>ASSESSOR'S PARCEL NUMBER</b>	<b>I AMOUNT OF ASSESSMENT</b>	<b>II ASSESSMENT AS MODIFIED</b>
294-190-038	\$2,819.12	
294-190-068	0.00	
294-190-069	0.00	
294-190-070	0.00	
294-190-071	0.00	
294-190-072	0.00	
294-190-073	0.00	
294-190-074	0.00	
294-190-075	0.00	
294-190-076	0.00	
294-190-077	0.00	
294-190-078	0.00	
294-210-008	0.00	
294-210-034	0.00	
294-210-035	0.00	
294-210-037	0.00	
294-210-038	0.00	
294-210-042	0.00	
294-210-044	0.00	
294-210-046	0.00	
294-210-056	0.00	
300-080-001	170.19	
300-080-002	170.19	
300-080-003	170.19	
300-080-004	170.19	
300-080-005	170.19	
300-080-006	170.19	
300-080-007	170.19	
300-080-008	170.19	
300-080-009	170.19	
300-080-010	170.19	
300-080-011	170.19	
300-080-012	170.19	
300-080-013	170.19	
300-080-014	170.19	
300-080-015	170.19	
300-080-016	170.19	
300-080-017	170.19	
300-080-018	170.19	
300-080-019	170.19	
300-080-020	170.19	
300-080-021	170.19	
300-080-022	170.19	
300-080-023	170.19	
300-080-024	170.19	
300-080-025	170.19	

I

II

ASSESSOR'S PARCEL NUMBER	AMOUNT OF ASSESSMENT	ASSESSMENT AS MODIFIED
300-080-026	170.19	
300-080-027	170.19	
300-080-028	170.19	
300-080-029	170.19	
300-081-001	170.19	
300-081-002	170.19	
300-081-003	170.19	
300-081-004	170.19	
300-082-001	170.19	
300-082-002	170.19	
300-082-003	170.19	
300-082-004	170.19	
300-082-005	170.19	
300-082-006	170.19	
300-082-007	170.19	
300-082-008	170.19	
300-082-009	170.19	
300-082-010	170.19	
300-082-011	170.19	
300-082-012	170.19	
300-082-013	170.19	
300-082-014	170.19	
300-082-015	170.19	
300-082-016	170.19	
300-082-017	170.19	
300-082-018	170.19	
300-082-019	170.19	
300-082-020	170.19	
300-082-021	170.19	
300-082-022	170.19	
300-082-023	170.19	
300-082-024	170.19	
300-082-025	170.19	
300-082-026	170.19	
300-082-027	170.19	
300-083-001	170.19	
300-083-002	170.19	
300-083-003	170.19	
300-083-004	170.19	
300-083-005	170.19	
300-083-006	170.19	
300-083-007	170.19	
300-083-008	170.19	
300-083-009	170.19	
300-083-010	170.19	
300-083-011	170.19	
300-083-012	170.19	
300-083-013	170.19	
300-083-014	170.19	
300-083-015	170.19	
300-083-016	170.19	
300-083-017	170.19	
300-083-018	170.19	
300-083-019	170.19	
300-083-020	170.19	
300-083-021	170.19	
300-083-022	170.19	
300-083-023	170.19	
300-083-024	170.19	
300-083-025	170.19	

	I	II
ASSESSOR'S PARCEL NUMBER	AMOUNT OF ASSESSMENT	ASSESSMENT AS MODIFIED
300-083-026	170.19	
300-083-027	170.19	
300-083-028	170.19	
300-083-029	170.19	
300-100-001	160.83	
300-100-002	160.83	
300-100-003	160.83	
300-100-004	160.83	
300-100-005	160.83	
300-100-006	160.83	
300-100-007	160.83	
300-100-008	160.83	
300-100-009	160.83	
300-100-010	160.83	
300-100-011	160.83	
300-100-012	160.83	
300-100-013	160.83	
300-100-014	160.83	
300-100-015	160.83	
300-100-016	160.83	
300-100-017	160.83	
300-100-018	160.83	
300-100-019	160.83	
300-101-001	160.83	
300-101-002	160.83	
300-101-003	160.83	
300-102-001	160.83	
300-102-002	160.83	
300-102-003	160.83	
300-102-004	160.83	
300-102-005	160.83	
300-102-006	160.83	
300-102-007	160.83	
300-102-008	160.83	
300-102-009	160.83	
300-102-010	160.83	
300-103-001	160.83	
300-103-002	160.83	
300-130-001	160.83	
300-130-002	160.83	
300-130-003	160.83	
300-130-004	160.83	
300-130-005	160.83	
300-130-006	160.83	
300-130-007	160.83	
300-130-008	160.83	
300-130-009	160.83	
300-130-010	160.83	
300-130-011	160.83	
300-130-012	160.83	
300-130-013	160.83	
300-130-014	160.83	
300-130-015	160.83	
300-130-016	160.83	
300-130-017	160.83	
300-130-018	160.83	
300-130-019	160.83	
300-130-020	160.83	
300-130-021	160.83	
300-130-022	160.83	

	I	II
ASSESSOR'S PARCEL NUMBER	AMOUNT OF ASSESSMENT	ASSESSMENT AS MODIFIED
300-130-023	160.83	
300-130-024	160.83	
300-130-025	160.83	
300-130-026	160.83	
300-130-027	160.83	
300-130-028	160.83	
300-131-001	160.83	
300-131-002	160.83	
300-131-003	160.83	
300-131-004	160.83	
300-131-005	160.83	
300-131-006	160.83	
300-131-007	160.83	
300-131-008	160.83	
300-131-009	160.83	
300-131-010	160.83	
300-131-011	160.83	
300-131-012	160.83	
300-131-013	160.83	
300-131-014	160.83	
300-131-015	160.83	
300-131-016	160.83	
300-131-017	160.83	
300-131-018	160.83	
300-131-019	160.83	
300-131-020	160.83	
300-131-021	160.83	
300-132-001	160.83	
300-132-002	160.83	
300-132-003	160.83	
300-132-004	160.83	
300-132-005	160.83	
300-132-006	160.83	
300-132-007	160.83	
300-132-008	160.83	
300-132-009	160.83	
300-132-010	160.83	
300-132-011	160.83	
300-132-012	160.83	
300-132-013	160.83	
300-132-014	160.83	
300-132-015	160.83	
300-132-016	160.83	
300-132-017	160.83	
300-132-018	160.83	
300-132-019	160.83	
300-132-020	160.83	
300-133-001	160.83	
300-133-002	160.83	
300-133-003	160.83	
300-133-004	160.83	
300-133-005	160.83	
300-133-006	160.83	
300-133-007	160.83	
300-133-008	160.83	
300-133-009	160.83	
300-133-010	160.83	
300-140-001	160.83	
300-140-002	160.83	
300-140-003	160.83	

ASSESSOR'S PARCEL NUMBER	AMOUNT OF ASSESSMENT	ASSESSMENT AS MODIFIED
300-140-004	160.83	
300-140-005	160.83	
300-140-006	160.83	
300-140-007	160.83	
300-140-008	160.83	
300-140-009	160.83	
300-140-010	160.83	
300-140-011	160.83	
300-141-001	160.83	
300-141-002	160.83	
300-141-003	160.83	
300-141-004	160.83	
300-141-005	160.83	
300-141-006	160.83	
300-141-007	160.83	
300-141-008	160.83	
300-141-009	160.83	
300-141-010	160.83	
300-141-011	160.83	
300-141-012	160.83	
300-141-013	160.83	
300-141-014	160.83	
300-141-015	160.83	
300-141-016	160.83	
300-141-017	160.83	
300-141-018	160.83	
300-141-019	160.83	
300-141-020	160.83	
300-141-021	160.83	
300-141-022	160.83	
300-141-023	160.83	
300-142-001	160.83	
300-142-002	160.83	
300-142-003	160.83	
300-142-004	160.83	
300-142-005	160.83	
300-142-006	160.83	
300-142-007	160.83	
300-142-008	160.83	
300-142-009	160.83	
300-142-010	160.83	
300-143-001	160.83	
300-143-002	160.83	
300-143-003	160.83	
300-143-004	160.83	
300-143-005	160.83	
300-143-006	160.83	
300-143-007	160.83	
300-143-008	160.83	
300-143-009	160.83	
300-143-010	160.83	
300-150-001	160.83	
300-150-002	160.83	
300-150-003	160.83	
300-150-004	160.83	
300-150-005	160.83	
300-150-006	160.83	
300-150-007	160.83	
300-150-008	160.83	
300-150-009	160.83	

ASSESSOR'S PARCEL NUMBER	AMOUNT OF ASSESSMENT	ASSESSMENT AS MODIFIED
300-150-010	160.83	
300-150-011	160.83	
300-150-012	160.83	
300-150-013	160.83	
300-150-014	160.83	
300-150-015	160.83	
300-150-016	160.83	
300-150-017	160.83	
300-150-018	160.83	
300-150-019	160.83	
300-150-020	160.83	
300-150-021	160.83	
300-150-022	160.83	
300-150-023	160.83	
300-150-024	160.83	
300-150-025	160.83	
300-150-026	160.83	
300-150-027	160.83	
300-150-028	160.83	
300-150-029	160.83	
300-150-030	160.83	
300-150-031	160.83	
300-150-032	160.83	
300-151-001	160.83	
300-151-002	160.83	
300-151-003	160.83	
300-151-004	160.83	
300-151-005	160.83	
300-151-006	160.83	
300-151-007	160.83	
300-151-008	160.83	
300-151-009	160.83	
300-151-010	160.83	
300-151-011	160.83	
300-151-012	160.83	
300-151-013	160.83	
300-151-014	160.83	
300-151-015	160.83	
300-151-016	160.83	
300-151-017	160.83	
300-151-018	160.83	
300-151-019	160.83	
300-151-020	160.83	
300-151-021	160.83	
300-151-022	160.83	
300-151-023	160.83	
300-151-024	160.83	
300-151-025	160.83	
300-151-026	160.83	
300-151-027	160.83	
300-151-028	160.83	
300-151-029	160.83	
300-151-030	160.83	
300-151-031	160.83	
300-151-032	160.83	
300-151-033	160.83	
300-151-034	160.83	
300-151-035	160.83	
300-151-036	160.83	
300-151-037	160.83	

ASSESSOR'S PARCEL NUMBER	AMOUNT OF ASSESSMENT	ASSESSMENT AS MODIFIED
300-151-038	160.83	
300-151-039	160.83	
300-151-040	160.83	
300-151-041	160.83	
300-151-042	160.83	
300-151-043	160.83	
300-151-044	160.83	
300-151-045	160.83	
300-151-046	160.83	
300-151-047	160.83	
300-151-048	160.83	
300-151-049	160.83	
300-151-050	160.83	
300-151-051	160.83	
300-151-052	160.83	
300-151-053	160.83	
300-151-054	160.83	
300-160-001	160.83	
300-160-002	160.83	
300-160-003	160.83	
300-160-004	160.83	
300-160-005	160.83	
300-160-006	160.83	
300-160-007	160.83	
300-160-008	160.83	
300-160-009	160.83	
300-160-010	160.83	
300-160-011	160.83	
300-160-012	160.83	
300-161-001	160.83	
300-161-002	160.83	
300-161-003	160.83	
300-161-004	160.83	
300-161-005	160.83	
300-161-006	160.83	
300-161-007	160.83	
300-161-008	160.83	
300-161-009	160.83	
300-161-010	160.83	
300-161-011	160.83	
300-161-012	160.83	
300-161-013	160.83	
300-161-014	160.83	
300-162-001	160.83	
300-162-002	160.83	
300-162-003	160.83	
300-162-004	160.83	
300-162-005	160.83	
300-162-006	160.83	
300-162-007	160.83	
300-162-008	160.83	
300-162-009	160.83	
300-162-010	160.83	
300-162-011	160.83	
300-162-012	160.83	
300-162-013	160.83	
300-162-014	160.83	
300-162-015	160.83	
300-162-016	160.83	
300-162-017	160.83	

ASSESSOR'S PARCEL NUMBER	AMOUNT OF ASSESSMENT	ASSESSMENT AS MODIFIED
300-162-018	160.83	
300-163-001	160.83	
300-163-002	160.83	
300-163-003	160.83	
300-163-004	160.83	
300-163-005	160.83	
300-163-006	160.83	
300-163-007	160.83	
300-163-008	160.83	
300-170-010	0.00	
300-170-011	0.00	
300-170-012	0.00	
300-170-013	0.00	
300-170-014	0.00	
300-170-015	0.00	
300-170-016	0.00	
300-200-017	392.36	
300-200-018	392.36	
300-200-019	392.36	
300-200-020	392.36	
300-200-021	392.36	
300-200-022	392.36	
300-200-023	392.36	
300-200-024	392.36	
300-200-025	392.36	
300-200-026	392.36	
300-200-027	392.36	
300-200-028	392.36	
300-200-029	392.36	
300-200-030	392.36	
300-200-031	392.36	
300-200-032	392.36	
300-200-033	392.36	
300-200-034	392.36	
300-200-035	392.36	
300-200-036	392.36	
300-200-037	392.36	
300-200-038	392.36	
300-200-039	392.36	
300-200-040	392.36	
300-201-001	392.36	
300-201-002	392.36	
300-201-003	392.36	
300-201-004	392.36	
300-201-005	392.36	
300-201-006	392.36	
300-201-007	392.36	
300-201-008	392.36	
300-201-009	392.36	
300-201-010	392.36	
300-201-011	392.36	
300-201-012	392.36	
300-201-013	392.36	
300-201-014	392.36	
300-201-015	392.36	
300-201-016	392.36	
300-201-017	392.36	
300-201-018	392.36	
300-201-019	392.36	
300-201-020	392.36	



	I	II
ASSESSOR'S PARCEL NUMBER	AMOUNT OF ASSESSMENT	ASSESSMENT AS MODIFIED
300-201-021	392.36	
300-201-022	392.36	
300-201-023	392.36	
300-201-024	392.36	
300-201-025	392.36	
300-201-026	392.36	
300-201-027	392.36	
300-201-028	392.36	
300-201-029	392.36	
300-201-030	392.36	
300-201-031	392.36	
300-201-032	392.36	
300-201-033	392.36	
300-201-034	392.36	
300-201-035	392.36	
300-201-036	392.36	
300-201-037	392.36	
300-201-038	392.36	
300-201-039	392.36	
300-201-040	392.36	
300-201-041	392.36	
300-201-042	392.36	
300-201-043	392.36	
300-201-044	392.36	
300-201-045	392.36	
300-201-046	392.36	
300-201-047	392.36	
300-201-048	392.36	
300-201-049	392.36	
300-201-050	392.36	
300-201-051	392.36	
300-202-009	3,212.26	
300-202-010	639.76	
300-202-011	639.76	
300-202-012	639.76	
300-202-013	639.76	
300-202-014	639.76	
300-250-017	0.00	
300-270-001	17.66	
300-270-002	17.66	
300-270-003	17.66	
300-270-004	17.66	
300-270-005	17.66	
300-270-006	17.66	
300-270-007	17.66	
300-270-008	17.66	
300-270-009	17.66	
300-270-010	17.66	
300-270-011	17.66	
300-270-012	17.66	
300-270-013	17.66	
300-270-014	17.66	
300-270-015	17.66	
300-270-016	17.66	
300-270-017	17.66	
300-270-018	17.66	
300-270-019	17.66	
300-270-020	17.66	
300-270-021	17.66	
300-270-022	17.66	

ASSESSOR'S PARCEL NUMBER	AMOUNT OF ASSESSMENT	ASSESSMENT AS MODIFIED
300-270-023	17.66	
300-270-024	17.66	
300-270-025	17.66	
300-270-026	17.66	
300-270-027	17.66	
300-270-028	17.66	
300-270-029	17.66	
300-270-030	17.66	
300-270-031	17.66	
300-270-032	17.66	
300-270-033	17.66	
300-270-034	17.66	
300-270-035	17.66	
300-270-036	17.66	
300-270-037	17.66	
300-270-038	17.66	
300-270-039	17.66	
300-270-040	17.66	
300-270-041	17.66	
300-270-042	17.66	
300-270-043	17.66	
300-270-044	17.66	
300-270-045	17.66	
300-270-046	17.66	
300-270-047	17.66	
300-270-048	17.66	
300-270-049	17.66	
300-270-050	17.66	
300-270-051	17.66	
300-270-052	17.66	
300-270-053	17.66	
300-270-054	17.66	
300-270-055	17.66	
300-270-056	17.66	
300-270-057	17.66	
300-270-058	17.66	
300-270-059	17.66	
300-270-060	17.66	
300-270-061	17.66	
300-270-062	17.66	
300-270-063	17.66	
300-270-064	17.66	
300-280-001	17.66	
300-280-002	17.66	
300-280-003	17.66	
300-280-004	17.66	
300-280-005	17.66	
300-280-006	17.66	
300-280-007	17.66	
300-280-008	17.66	
300-281-001	17.66	
300-281-002	17.66	
300-281-003	17.66	
300-281-004	17.66	
300-282-001	17.66	
300-282-002	17.66	
300-282-003	17.66	
300-282-004	17.66	
300-282-005	17.66	
300-282-006	17.66	

ASSESSOR'S PARCEL NUMBER	AMOUNT OF ASSESSMENT	ASSESSMENT AS MODIFIED
300-282-007	17.66	
300-282-008	17.66	
300-283-001	17.66	
300-283-002	17.66	
300-283-003	17.66	
300-283-004	17.66	
300-283-005	17.66	
300-283-006	17.66	
300-283-007	17.66	
300-283-008	17.66	
300-284-001	17.66	
300-284-002	17.66	
300-284-003	17.66	
300-284-004	17.66	
300-284-005	17.66	
300-284-006	17.66	
300-284-007	17.66	
300-284-008	17.66	
300-285-001	17.66	
300-285-002	17.66	
300-285-003	17.66	
300-285-004	17.66	
300-285-005	17.66	
300-285-006	17.66	
300-285-007	17.66	
300-285-008	17.66	
300-286-001	17.66	
300-286-002	17.66	
300-286-003	17.66	
300-286-004	17.66	
300-286-005	17.66	
300-286-006	17.66	
300-286-007	17.66	
300-286-008	17.66	
300-286-009	17.66	
300-286-010	17.66	
300-290-001	17.66	
300-290-002	17.66	
300-290-003	17.66	
300-290-004	17.66	
300-290-005	17.66	
300-290-006	17.66	
300-290-007	17.66	
300-290-008	17.66	
300-290-009	17.66	
300-290-010	17.66	
300-291-001	17.66	
300-291-002	17.66	
300-291-003	17.66	
300-291-004	17.66	
300-291-005	17.66	
300-291-006	17.66	
300-291-007	17.66	
300-291-008	17.66	
300-291-009	17.66	
300-291-010	17.66	
300-291-011	17.66	
300-291-012	17.66	
300-291-013	17.66	
300-291-014	17.66	

ASSESSOR'S PARCEL NUMBER	AMOUNT OF ASSESSMENT	ASSESSMENT AS MODIFIED
300-291-015	17.66	
300-291-016	17.66	
300-291-017	17.66	
300-291-018	17.66	
300-291-019	17.66	
300-291-020	17.66	
300-291-021	17.66	
300-291-022	17.66	
300-291-023	17.66	
300-291-024	17.66	
300-291-025	17.66	
300-291-026	17.66	
300-291-027	17.66	
300-291-028	17.66	
300-291-029	17.66	
300-291-030	17.66	
300-291-031	17.66	
300-291-032	17.66	
300-291-033	17.66	
300-291-034	17.66	
300-291-035	17.66	
300-291-036	17.66	
300-291-037	17.66	
300-291-038	17.66	
300-291-039	17.66	
300-291-040	17.66	
300-291-041	17.66	
300-291-042	17.66	
300-291-043	17.66	
300-291-044	17.66	
300-291-045	17.66	
300-291-046	17.66	
300-291-047	17.66	
300-291-048	17.66	
300-291-049	17.66	
300-291-050	17.66	
300-291-051	17.66	
300-291-052	17.66	
300-291-053	17.66	
300-291-054	17.66	
300-291-055	17.66	
300-291-056	17.66	
300-291-057	17.66	
300-291-058	17.66	
300-291-059	17.66	
300-291-060	17.66	
300-292-001	17.66	
300-292-002	17.66	
300-292-003	17.66	
300-292-004	17.66	
300-292-005	17.66	
300-293-001	17.66	
300-293-002	17.66	
300-293-003	17.66	
300-293-004	17.66	
300-293-005	17.66	
300-293-006	17.66	
300-293-007	17.66	
300-293-008	17.66	
300-293-009	17.66	

ASSESSOR'S PARCEL NUMBER	AMOUNT OF ASSESSMENT	ASSESSMENT AS MODIFIED
300-293-010	17.66	
300-293-011	17.66	
300-293-012	17.66	
300-293-013	17.66	
300-293-014	17.66	
300-294-001	17.66	
300-294-002	17.66	
300-294-003	17.66	
300-294-004	17.66	
300-294-005	17.66	
300-294-006	17.66	
300-294-007	17.66	
300-294-008	17.66	
300-294-009	17.66	
300-294-010	17.66	
300-320-001	382.88	
300-320-002	382.88	
300-320-003	382.88	
300-320-004	382.88	
300-320-005	382.88	
300-320-006	382.88	
300-320-007	382.88	
300-320-008	382.88	
300-320-009	382.88	
300-320-010	382.88	
300-320-011	382.88	
300-320-012	382.88	
300-320-013	382.88	
300-320-014	382.88	
300-320-015	382.88	
300-320-016	382.88	
300-320-017	382.88	
300-320-018	382.88	
300-320-019	382.88	
300-320-020	382.88	
300-320-021	382.88	
300-320-022	382.88	
300-320-023	382.88	
300-320-024	382.88	
300-320-025	382.88	
300-320-026	382.88	
300-321-001	382.88	
300-321-002	382.88	
300-321-003	382.88	
300-321-004	382.88	
300-321-005	382.88	
300-321-006	382.88	
300-321-007	382.88	
300-321-008	382.88	
300-321-009	382.88	
300-322-001	382.88	
300-322-002	382.88	
300-322-003	382.88	
300-322-004	382.88	
300-322-005	382.88	
300-322-006	382.88	
300-322-007	382.88	
300-322-008	382.88	
300-322-009	382.88	
300-322-010	382.88	

ASSESSOR'S PARCEL NUMBER	AMOUNT OF ASSESSMENT	ASSESSMENT AS MODIFIED
300-322-011	382.88	
300-322-012	382.88	
300-322-013	382.88	
300-322-014	382.88	
300-322-015	382.88	
300-322-016	382.88	
300-322-017	382.88	
300-322-018	382.88	
300-322-019	382.88	
300-322-020	382.88	
300-322-021	382.88	
300-322-022	382.88	
300-322-023	382.88	
300-322-024	382.88	
300-330-001	382.88	
300-330-002	382.88	
300-330-003	382.88	
300-330-004	382.88	
300-330-005	382.88	
300-330-006	382.88	
300-330-007	382.88	
300-331-001	382.88	
300-331-002	382.88	
300-331-003	382.88	
300-331-004	382.88	
300-331-005	382.88	
300-331-006	382.88	
300-331-007	382.88	
300-331-008	382.88	
300-331-009	382.88	
300-331-010	382.88	
300-331-011	382.88	
300-331-012	382.88	
300-331-013	382.88	
300-331-014	382.88	
300-331-015	382.88	
300-331-016	382.88	
300-331-017	382.88	
300-331-018	382.88	
300-331-019	382.88	
300-331-020	382.88	
300-331-021	382.88	
300-331-022	382.88	
300-331-023	382.88	
300-331-024	382.88	
300-331-025	382.88	
300-331-026	382.88	
300-331-027	382.88	
300-331-028	382.88	
300-331-029	382.88	
300-331-030	382.88	
300-331-031	382.88	
300-331-032	382.88	
300-331-033	382.88	
300-331-034	382.88	
300-331-035	382.88	
300-340-001	17.66	
300-340-002	17.66	
300-340-003	17.66	
300-340-004	17.66	

ASSESSOR'S PARCEL NUMBER	AMOUNT OF ASSESSMENT	ASSESSMENT AS MODIFIED
300-340-005	17.66	
300-340-006	17.66	
300-340-007	17.66	
300-340-008	17.66	
300-340-009	17.66	
300-340-010	17.66	
300-340-011	17.66	
300-341-001	17.66	
300-341-002	17.66	
300-341-003	17.66	
300-341-004	17.66	
300-341-005	17.66	
300-341-006	17.66	
300-341-007	17.66	
300-341-008	17.66	
300-341-009	17.66	
300-341-010	17.66	
300-341-011	17.66	
300-341-012	17.66	
300-341-013	17.66	
300-341-014	17.66	
300-341-015	17.66	
300-341-016	17.66	
300-341-017	17.66	
300-341-018	17.66	
300-341-019	17.66	
300-341-020	17.66	
300-341-021	17.66	
300-341-022	17.66	
300-341-023	17.66	
300-341-024	17.66	
300-341-025	17.66	
300-341-026	17.66	
300-341-027	17.66	
300-341-028	17.66	
300-342-001	17.66	
300-342-002	17.66	
300-342-003	17.66	
300-342-004	17.66	
300-342-005	17.66	
300-342-006	17.66	
300-342-007	17.66	
300-342-008	17.66	
300-342-009	17.66	
300-342-010	17.66	
300-342-011	17.66	
300-342-012	17.66	
300-342-013	17.66	
300-342-014	17.66	
300-342-015	17.66	
300-342-016	17.66	
300-342-017	17.66	
300-342-018	17.66	
300-342-019	17.66	
300-342-020	17.66	
300-342-021	17.66	
300-342-022	17.66	
300-342-023	17.66	
300-342-024	17.66	
300-350-001	17.66	

	I	II
ASSESSOR'S PARCEL NUMBER	AMOUNT OF ASSESSMENT	ASSESSMENT AS MODIFIED
300-350-002	17.66	
300-350-003	17.66	
300-350-004	17.66	
300-350-005	17.66	
300-350-006	17.66	
300-351-001	17.66	
300-351-002	17.66	
300-351-003	17.66	
300-351-004	17.66	
300-351-005	17.66	
300-351-006	17.66	
300-351-007	17.66	
300-352-001	17.66	
300-352-002	17.66	
300-352-003	17.66	
300-352-004	17.66	
300-352-005	17.66	
300-352-006	17.66	
300-352-007	17.66	
300-352-008	17.66	
300-352-009	17.66	
300-352-010	17.66	
300-352-011	17.66	
300-352-012	17.66	
300-352-013	17.66	
300-352-014	17.66	
300-352-015	17.66	
300-352-016	17.66	
300-352-017	17.66	
300-352-018	17.66	
300-352-019	17.66	
300-352-020	17.66	
300-352-021	17.66	
300-352-022	17.66	
300-360-001	17.66	
300-360-002	17.66	
300-360-003	17.66	
300-360-004	17.66	
300-360-005	17.66	
300-360-006	17.66	
300-360-007	17.66	
300-360-008	17.66	
300-360-009	17.66	
300-360-010	17.66	
300-360-011	17.66	
300-360-012	17.66	
300-360-013	17.66	
300-360-014	17.66	
300-360-015	17.66	
300-360-016	17.66	
300-360-017	17.66	
300-360-018	17.66	
300-360-019	17.66	
300-360-020	17.66	
300-360-021	17.66	
300-360-022	17.66	
300-360-023	17.66	
300-360-024	17.66	
300-360-025	17.66	
300-360-026	17.66	



	I	II
ASSESSOR'S PARCEL NUMBER	AMOUNT OF ASSESSMENT	ASSESSMENT AS MODIFIED
300-360-027	17.66	
300-360-028	17.66	
300-360-029	17.66	
300-360-030	17.66	
300-360-031	17.66	
300-360-032	17.66	
300-360-033	17.66	
300-360-034	17.66	
300-360-035	17.66	
300-360-036	17.66	
300-360-037	17.66	
300-360-038	17.66	
300-360-039	17.66	
300-360-040	17.66	
300-360-041	17.66	
300-360-042	17.66	
300-360-043	17.66	
300-360-044	17.66	
300-360-045	17.66	
300-360-046	17.66	
300-360-047	17.66	
300-360-048	17.66	
300-360-049	17.66	
300-360-050	17.66	
300-361-001	17.66	
300-361-002	17.66	
300-361-003	17.66	
300-361-004	17.66	
300-361-005	17.66	
300-361-006	17.66	
300-361-007	17.66	
300-361-008	17.66	
300-361-009	17.66	
300-361-010	17.66	
300-361-011	17.66	
300-361-012	17.66	
300-361-013	17.66	
300-361-014	17.66	
300-361-015	17.66	
300-361-016	17.66	
300-361-017	17.66	
300-361-018	17.66	
300-361-019	17.66	
300-361-020	17.66	
300-361-021	17.66	
300-361-022	17.66	
300-361-023	17.66	
300-362-001	17.66	
300-362-002	17.66	
300-362-003	17.66	
300-362-004	17.66	
300-362-005	17.66	
300-363-001	17.66	
300-363-002	17.66	
300-363-003	17.66	
300-363-004	17.66	
300-363-005	17.66	
300-363-006	17.66	
300-363-007	17.66	
300-363-008	17.66	

ASSESSOR'S PARCEL NUMBER	AMOUNT OF ASSESSMENT	ASSESSMENT AS MODIFIED
300-363-009	17.66	
300-364-001	17.66	
300-364-002	17.66	
300-364-003	17.66	
300-364-004	17.66	
300-364-005	17.66	
300-364-006	17.66	
300-364-007	17.66	
300-364-008	17.66	
300-364-009	17.66	
300-364-010	17.66	
300-364-011	17.66	
300-364-012	17.66	
300-364-013	17.66	
300-364-014	17.66	
300-364-015	17.66	
300-364-016	17.66	
300-364-017	17.66	
300-364-018	17.66	
300-364-019	17.66	
300-364-020	17.66	
300-364-021	17.66	
300-364-022	17.66	
300-364-023	17.66	
300-364-024	17.66	
300-364-025	17.66	
300-364-026	17.66	
300-364-027	17.66	
300-364-028	17.66	
300-364-029	17.66	
300-364-030	17.66	
300-364-031	17.66	
300-364-032	17.66	
300-364-033	17.66	
300-364-034	17.66	
300-364-035	17.66	
300-364-036	17.66	
300-364-037	17.66	
300-364-038	17.66	
300-364-039	17.66	
300-364-040	17.66	
300-364-041	17.66	
300-364-042	17.66	
300-364-043	17.66	
300-364-044	17.66	
300-364-045	17.66	
300-364-046	17.66	
300-364-047	17.66	
300-364-048	17.66	
300-364-049	17.66	
300-364-050	17.66	
300-364-051	17.66	
300-364-052	17.66	
300-364-053	17.66	
300-364-054	17.66	
300-364-055	17.66	
300-380-001	382.88	
300-380-002	382.88	
300-380-003	382.88	
300-380-004	382.88	

ASSESSOR'S PARCEL NUMBER	AMOUNT OF ASSESSMENT	ASSESSMENT AS MODIFIED
300-380-005	382.88	
300-380-006	382.88	
300-380-007	382.88	
300-380-008	382.88	
300-380-009	382.88	
300-380-010	382.88	
300-380-011	382.88	
300-380-012	382.88	
300-380-013	382.88	
300-380-014	382.88	
300-380-015	382.88	
300-380-016	382.88	
300-380-017	382.88	
300-380-018	382.88	
300-380-019	382.88	
300-380-020	382.88	
300-380-021	382.88	
300-380-022	382.88	
300-380-023	382.88	
300-380-024	382.88	
300-380-025	382.88	
300-380-026	382.88	
300-380-027	382.88	
300-380-028	382.88	
300-380-029	382.88	
300-380-030	382.88	
300-380-031	382.88	
300-380-032	382.88	
300-380-033	382.88	
300-380-034	382.88	
300-380-035	382.88	
300-380-036	382.88	
300-380-037	382.88	
300-380-038	382.88	
300-380-039	382.88	
300-380-040	382.88	
300-380-041	382.88	
300-380-042	382.88	
300-381-001	382.88	
300-381-002	382.88	
300-381-003	382.88	
300-381-004	382.88	
300-381-005	382.88	
300-381-006	382.88	
300-381-007	382.88	
300-381-008	382.88	
300-381-009	382.88	
300-381-010	382.88	
300-381-011	382.88	
300-381-012	382.88	
300-381-013	382.88	
300-390-001	382.88	
300-390-002	382.88	
300-390-003	382.88	
300-390-004	382.88	
300-390-005	382.88	
300-390-006	382.88	
300-390-007	382.88	
300-390-008	382.88	
300-390-009	382.88	

ASSESSOR'S PARCEL NUMBER	AMOUNT OF ASSESSMENT	ASSESSMENT AS MODIFIED
300-390-010	382.88	
300-390-011	382.88	
300-390-012	382.88	
300-390-013	382.88	
300-391-001	382.88	
300-391-002	382.88	
300-391-003	382.88	
300-391-004	382.88	
300-391-005	382.88	
300-391-006	382.88	
300-391-007	382.88	
300-391-008	382.88	
300-391-009	382.88	
300-391-010	382.88	
300-391-011	382.88	
300-391-012	382.88	
300-391-013	382.88	
300-391-014	382.88	
300-391-015	382.88	
300-391-016	382.88	
300-391-017	382.88	
300-391-018	382.88	
300-391-019	382.88	
300-391-020	382.88	
300-391-021	382.88	
300-391-022	382.88	
300-391-023	382.88	
300-391-024	382.88	
300-391-025	382.88	
300-391-026	382.88	
300-391-027	382.88	
300-391-028	382.88	
300-391-029	382.88	
300-391-030	382.88	
300-391-031	382.88	
300-400-001	17.66	
300-400-002	17.66	
300-400-003	17.66	
300-400-004	17.66	
300-400-005	17.66	
300-400-006	17.66	
300-400-007	17.66	
300-400-008	17.66	
300-400-009	17.66	
300-400-010	17.66	
300-400-011	17.66	
300-400-012	17.66	
300-400-013	17.66	
300-400-014	17.66	
300-400-015	17.66	
300-400-016	17.66	
300-400-017	17.66	
300-400-018	17.66	
300-400-019	17.66	
300-400-020	17.66	
300-400-021	17.66	
300-400-022	17.66	
300-401-001	17.66	
300-401-002	17.66	
300-401-003	17.66	

ASSESSOR'S PARCEL NUMBER	AMOUNT OF ASSESSMENT	ASSESSMENT AS MODIFIED
300-401-004	17.66	
300-401-005	17.66	
300-401-006	17.66	
300-401-007	17.66	
300-401-008	17.66	
300-401-009	17.66	
300-401-010	17.66	
300-401-011	17.66	
300-401-012	17.66	
300-401-013	17.66	
300-401-014	17.66	
300-401-015	17.66	
300-401-016	17.66	
300-402-001	17.66	
300-402-002	17.66	
300-402-003	17.66	
300-402-004	17.66	
300-402-005	17.66	
300-402-006	17.66	
300-402-007	17.66	
300-410-001	17.66	
300-410-002	17.66	
300-410-003	17.66	
300-410-004	17.66	
300-410-005	17.66	
300-410-006	17.66	
300-410-007	17.66	
300-410-008	17.66	
300-410-009	17.66	
300-410-010	17.66	
300-410-011	17.66	
300-410-012	17.66	
300-411-001	17.66	
300-411-002	17.66	
300-411-003	17.66	
300-411-004	17.66	
300-411-005	17.66	
300-411-006	17.66	
300-411-007	17.66	
300-411-008	17.66	
300-411-009	17.66	
300-411-010	17.66	
300-411-011	17.66	
300-411-012	17.66	
300-411-013	17.66	
300-411-014	17.66	
300-411-015	17.66	
300-411-016	17.66	
300-411-017	17.66	
300-411-018	17.66	
300-411-019	17.66	
300-411-020	17.66	
300-412-001	17.66	
300-412-002	17.66	
300-412-003	17.66	
300-412-004	17.66	
300-412-005	17.66	
300-413-001	17.66	
300-413-002	17.66	
300-413-003	17.66	

ASSESSOR'S PARCEL NUMBER	AMOUNT OF ASSESSMENT	ASSESSMENT AS MODIFIED
300-413-004	17.66	
300-413-005	17.66	
300-413-006	17.66	
300-413-007	17.66	
300-413-008	17.66	
300-413-009	17.66	
300-413-010	17.66	
300-413-011	17.66	
300-413-012	17.66	
300-413-013	17.66	
300-413-014	17.66	
300-413-015	17.66	
300-413-016	17.66	
300-413-017	17.66	
300-413-018	17.66	
300-413-019	17.66	
300-413-020	17.66	
300-413-021	17.66	
300-413-022	17.66	
300-420-001	17.66	
300-420-002	17.66	
300-420-003	17.66	
300-420-004	17.66	
300-420-005	17.66	
300-420-006	17.66	
300-420-007	17.66	
300-420-008	17.66	
300-420-009	17.66	
300-420-010	17.66	
300-420-011	17.66	
300-420-012	17.66	
300-420-013	17.66	
300-420-014	17.66	
300-420-015	17.66	
300-420-016	17.66	
300-420-017	17.66	
300-420-018	17.66	
300-420-019	17.66	
300-420-020	17.66	
300-420-021	17.66	
300-420-022	17.66	
300-420-023	17.66	
300-420-024	17.66	
300-420-025	17.66	
300-420-026	17.66	
300-420-027	17.66	
300-420-028	17.66	
300-420-029	17.66	
300-420-030	17.66	
300-420-031	17.66	
300-420-032	17.66	
300-420-033	17.66	
300-420-034	17.66	
300-420-035	17.66	
300-420-036	17.66	
300-420-037	17.66	
300-420-038	17.66	
300-421-001	17.66	
300-421-002	17.66	
300-422-001	17.66	

ASSESSOR'S PARCEL NUMBER	AMOUNT OF ASSESSMENT	ASSESSMENT AS MODIFIED
300-422-002	17.66	
300-422-003	17.66	
300-422-004	17.66	
300-422-005	17.66	
300-422-006	17.66	
300-422-007	17.66	
300-422-008	17.66	
300-422-009	17.66	
300-422-010	17.66	
300-422-011	17.66	
300-422-012	17.66	
300-422-013	17.66	
300-422-014	17.66	
300-422-015	17.66	
300-422-016	17.66	
300-422-017	17.66	
300-422-018	17.66	
300-422-019	17.66	
300-422-020	17.66	
300-422-021	17.66	
300-422-022	17.66	
300-422-023	17.66	
300-422-024	17.66	
300-422-025	17.66	
300-422-026	17.66	
300-422-027	17.66	
300-422-028	17.66	
300-422-029	17.66	
300-422-030	17.66	
300-422-031	17.66	
300-422-032	17.66	
300-422-033	17.66	
300-422-034	17.66	
300-422-035	17.66	
300-422-036	17.66	
300-422-037	17.66	
300-422-038	17.66	
300-422-039	17.66	
300-422-040	17.66	
300-422-041	17.66	
300-422-042	17.66	
300-422-043	17.66	
300-422-044	17.66	
300-422-045	17.66	
300-422-046	17.66	
300-422-047	17.66	
300-422-048	17.66	
300-422-049	17.66	
300-422-050	17.66	
300-422-051	17.66	
300-422-052	17.66	
300-422-053	17.66	
300-422-054	17.66	
300-422-055	17.66	
300-422-056	17.66	
300-422-057	17.66	
300-422-058	17.66	
300-422-059	17.66	
300-422-060	17.66	
300-422-061	17.66	

ASSESSOR'S PARCEL NUMBER	AMOUNT OF ASSESSMENT	ASSESSMENT AS MODIFIED
300-422-062	17.66	
300-422-063	17.66	
300-422-064	17.66	
300-422-065	17.66	
300-422-066	17.66	
300-422-067	17.66	
300-422-068	17.66	
300-422-069	17.66	
300-422-070	17.66	
300-422-071	17.66	
300-422-072	17.66	
300-422-073	17.66	
300-422-074	17.66	
300-422-075	17.66	
300-422-076	17.66	
300-422-077	17.66	
300-422-078	17.66	
300-422-079	17.66	
300-422-080	17.66	
300-422-081	17.66	
300-422-082	17.66	
300-422-083	17.66	
300-422-084	17.66	
300-422-085	17.66	
300-422-086	17.66	
300-422-087	17.66	
300-422-088	17.66	
300-422-089	17.66	
300-422-090	17.66	
300-422-091	17.66	
300-422-092	17.66	
300-422-093	17.66	
300-422-094	17.66	
300-422-095	17.66	
300-422-096	17.66	
300-423-001	17.66	
300-423-002	17.66	
300-423-003	17.66	
300-423-004	17.66	
300-423-005	17.66	
300-423-006	17.66	
300-423-007	17.66	
300-423-008	17.66	
300-423-009	17.66	
300-423-010	17.66	
300-423-011	17.66	
302-020-030	567.44	
302-020-031	569.95	
302-020-032	5,720.00	
302-030-012	23,902.94	
302-050-035	76,941.91	
302-050-036	6,987.15	
302-050-037	1,739.85	
302-060-039	0.00	
302-070-020	30,044.56	
302-080-033	26,993.70	
302-080-034	1,475.26	
302-090-041	304.35	
302-090-042	299.81	
302-090-045	581.45	



ASSESSOR'S PARCEL NUMBER	AMOUNT OF ASSESSMENT	ASSESSMENT AS MODIFIED
302-090-046	1,062.97	
302-090-047	1,630.79	
302-090-050	1,094.77	
302-090-051	6,000.77	
302-110-040	1,098.01	
302-110-041	310.03	
302-120-001	0.00	
302-120-009	0.00	
302-130-034	0.00	
302-130-035	0.00	
302-130-038	0.00	
302-130-039	0.00	
302-130-040	0.00	
302-130-043	0.00	
302-150-028	1,744.57	
302-160-026	598.04	
302-160-028	1,480.71	
302-170-015	1,814.89	
302-260-072	1,977.28	
302-260-073	1,408.96	
302-260-074	793.28	
302-260-075	1,089.28	
302-260-076	1,491.84	
302-260-077	1,053.76	
302-280-001	243.39	
302-280-002	243.39	
302-280-003	243.39	
302-280-004	243.39	
302-280-005	243.39	
302-280-006	243.39	
302-280-007	243.39	
302-280-008	243.39	
302-280-009	243.39	
302-280-010	243.39	
302-280-011	243.39	
302-280-012	243.39	
302-280-013	243.39	
302-280-014	243.39	
302-280-015	243.39	
302-280-016	243.39	
302-281-001	243.39	
302-281-002	243.39	
302-281-003	243.39	
302-281-004	243.39	
302-281-005	243.39	
302-281-006	243.39	
302-281-007	243.39	
302-281-008	243.39	
302-281-009	243.39	
302-281-010	243.39	
302-281-011	243.39	
302-281-012	243.39	
302-281-013	243.39	
302-281-014	243.39	
302-282-001	243.39	
302-282-002	243.39	
302-282-003	243.39	
302-282-004	243.39	
302-282-005	243.39	
302-282-006	243.39	

ASSESSOR'S PARCEL NUMBER	AMOUNT OF ASSESSMENT	ASSESSMENT AS MODIFIED
302-282-007	243.39	
302-282-008	243.39	
302-282-009	243.39	
302-282-010	243.39	
302-282-011	243.39	
302-282-012	243.39	
302-282-013	243.39	
302-282-014	243.39	
302-282-015	243.39	
302-282-016	243.39	
302-282-017	243.39	
302-282-018	243.39	
302-282-019	243.39	
302-282-020	243.39	
302-282-021	243.39	
302-282-022	243.39	
302-282-023	243.39	
302-282-024	243.39	
302-282-025	243.39	
302-282-026	243.39	
302-282-027	243.39	
302-282-028	243.39	
302-282-029	243.39	
302-282-030	243.39	
302-282-031	243.39	
302-282-032	243.39	
302-282-033	243.39	
302-282-034	243.39	
302-282-035	243.39	
302-282-036	243.39	
302-282-037	243.39	
302-282-038	243.39	
302-282-039	243.39	
302-282-040	243.39	
302-282-041	243.39	
302-282-042	243.39	
302-282-043	243.39	
302-282-044	243.39	
302-282-045	243.39	
302-290-001	243.39	
302-290-002	243.39	
302-290-003	243.39	
302-290-004	243.39	
302-290-005	243.39	
302-290-006	243.39	
302-290-007	243.39	
302-290-008	243.39	
302-290-009	243.39	
302-291-001	243.39	
302-291-002	243.39	
302-291-003	243.39	
302-291-004	243.39	
302-291-005	243.39	
302-291-006	243.39	
302-291-007	243.39	
302-291-008	243.39	
302-291-009	243.39	
302-291-010	243.39	
302-291-011	243.39	
302-291-012	243.39	

ASSESSOR'S PARCEL NUMBER	AMOUNT OF ASSESSMENT	ASSESSMENT AS MODIFIED
302-291-013	243.39	
302-291-014	243.39	
302-291-015	243.39	
302-291-016	243.39	
302-291-017	243.39	
302-291-018	243.39	
302-291-019	243.39	
302-291-020	243.39	
302-291-021	243.39	
302-291-022	243.39	
302-291-023	243.39	
302-291-024	243.39	
302-291-025	243.39	
302-291-026	243.39	
302-291-027	243.39	
302-291-028	243.39	
302-291-029	243.39	
302-291-030	243.39	
302-291-031	243.39	
302-292-001	243.39	
302-292-002	243.39	
302-292-003	243.39	
302-292-004	243.39	
302-292-005	243.39	
302-292-006	243.39	
302-292-007	243.39	
302-292-008	243.39	
302-292-009	243.39	
302-292-010	243.39	
302-292-011	243.39	
302-292-012	243.39	
302-293-001	243.39	
302-293-002	243.39	
302-293-003	243.39	
302-293-004	243.39	
302-293-005	243.39	
302-293-006	243.39	
302-293-007	243.39	
302-293-008	243.39	
302-293-009	243.39	
302-293-010	243.39	
302-294-001	243.39	
302-294-002	243.39	
302-294-003	243.39	
302-294-004	243.39	
302-294-005	243.39	
302-294-006	243.39	
302-294-007	243.39	
302-294-008	243.39	
302-294-009	243.39	
302-294-010	243.39	
302-294-011	243.39	
302-294-012	243.39	
302-294-013	243.39	
302-294-014	243.39	
302-294-015	243.39	
302-294-016	243.39	
302-294-017	243.39	
302-294-018	243.39	
302-294-019	243.39	

ASSESSOR'S PARCEL NUMBER	AMOUNT OF ASSESSMENT	ASSESSMENT AS MODIFIED
302-300-001	243.39	
302-300-002	243.39	
302-300-003	243.39	
302-300-004	243.39	
302-301-001	243.39	
302-301-002	243.39	
302-301-003	243.39	
302-301-004	243.39	
302-301-005	243.39	
302-301-006	243.39	
302-301-007	243.39	
302-301-008	243.39	
302-301-009	243.39	
302-301-010	243.39	
302-301-011	243.39	
302-301-012	243.39	
302-301-013	243.39	
302-301-014	243.39	
302-301-015	243.39	
302-301-016	243.39	
302-301-017	243.39	
302-301-018	243.39	
302-301-019	243.39	
302-301-020	243.39	
302-301-021	243.39	
302-301-022	243.39	
302-301-023	243.39	
302-301-024	243.39	
302-302-001	243.39	
302-302-002	243.39	
302-302-003	243.39	
302-302-004	243.39	
302-302-005	243.39	
302-302-006	243.39	
302-302-007	243.39	
302-302-008	243.39	
302-302-009	243.39	
302-302-010	243.39	
302-302-011	243.39	
302-302-012	243.39	
302-302-013	243.39	
302-302-014	243.39	
302-302-015	243.39	
302-302-016	243.39	
302-302-017	243.39	
302-302-018	243.39	
302-302-019	243.39	
302-302-020	243.39	
302-302-021	243.39	
302-302-022	243.39	
302-302-023	243.39	
302-303-001	243.39	
302-303-002	243.39	
302-303-003	243.39	
302-303-004	243.39	
302-303-005	243.39	
302-303-006	243.39	
302-303-007	243.39	
302-303-008	243.39	
302-303-009	243.39	

ASSESSOR'S PARCEL NUMBER	AMOUNT OF ASSESSMENT	ASSESSMENT AS MODIFIED
302-303-010	243.39	
302-303-011	243.39	
302-303-012	243.39	
302-303-013	243.39	
302-303-014	243.39	
302-303-015	243.39	
302-303-016	243.39	
302-303-017	243.39	
302-303-018	243.39	
302-303-019	243.39	
302-303-020	243.39	
302-303-021	243.39	
302-303-022	243.39	
302-303-023	243.39	
302-303-024	243.39	
302-303-025	243.39	
302-303-026	243.39	
302-303-027	243.39	
302-310-001	243.39	
302-310-002	243.39	
302-310-003	243.39	
302-310-004	243.39	
302-310-005	243.39	
302-310-006	243.39	
302-310-007	243.39	
302-310-008	243.39	
302-310-009	243.39	
302-310-010	243.39	
302-310-011	243.39	
302-310-012	243.39	
302-310-013	243.39	
302-310-014	243.39	
302-310-015	243.39	
302-310-016	243.39	
302-310-017	243.39	
302-310-018	243.39	
302-310-019	243.39	
302-310-020	243.39	
302-310-021	243.39	
302-310-022	243.39	
302-310-023	243.39	
302-310-024	243.39	
302-310-025	243.39	
302-310-026	243.39	
302-310-027	243.39	
302-310-028	243.39	
302-310-029	243.39	
302-310-030	243.39	
302-310-031	243.39	
302-311-001	243.39	
302-311-002	243.39	
302-311-003	243.39	
302-311-004	243.39	
302-311-005	243.39	
302-311-006	243.39	
302-311-007	243.39	
302-311-008	243.39	
302-311-009	243.39	
302-311-010	243.39	
302-311-011	243.39	

ASSESSOR'S PARCEL NUMBER	AMOUNT OF ASSESSMENT	ASSESSMENT AS MODIFIED
302-311-012	243.39	
302-312-001	243.39	
302-312-002	243.39	
302-312-003	243.39	
302-312-004	243.39	
302-312-005	243.39	
302-312-006	243.39	
302-312-007	243.39	
302-312-008	243.39	
302-312-009	243.39	
302-312-010	243.39	
302-312-011	243.39	
302-312-012	243.39	
302-312-013	243.39	
302-312-014	243.39	
302-312-015	243.39	
302-312-016	243.39	
302-312-017	243.39	
302-312-018	243.39	
302-312-019	243.39	
302-312-020	243.39	
302-312-021	243.39	
302-312-022	243.39	
302-312-023	243.39	
302-312-024	243.39	
302-312-025	243.39	
302-312-026	243.39	
302-312-027	243.39	
302-320-001	243.39	
302-320-002	243.39	
302-320-003	243.39	
302-320-004	243.39	
302-320-005	243.39	
302-320-006	243.39	
302-320-007	243.39	
302-320-008	243.39	
302-320-009	243.39	
302-320-010	243.39	
302-320-011	243.39	
302-320-012	243.39	
302-320-013	243.39	
302-320-014	243.39	
302-320-015	243.39	
302-321-001	243.39	
302-321-002	243.39	
302-321-003	243.39	
302-321-004	243.39	
302-321-005	243.39	
302-321-006	243.39	
302-321-007	243.39	
302-321-008	243.39	
302-321-009	243.39	
302-321-010	243.39	
302-321-011	243.39	
302-321-012	243.39	
302-321-013	243.39	
302-322-001	243.39	
302-322-002	243.39	
302-322-003	243.39	
302-322-004	243.39	

ASSESSOR'S PARCEL NUMBER	AMOUNT OF ASSESSMENT	ASSESSMENT AS MODIFIED
302-322-005	243.39	
302-322-006	243.39	
302-322-007	243.39	
302-322-008	243.39	
302-322-009	243.39	
302-322-010	243.39	
302-322-011	243.39	
302-322-012	243.39	
302-323-001	243.39	
302-323-002	243.39	
302-323-003	243.39	
302-323-004	243.39	
302-323-005	243.39	
302-323-006	243.39	
302-323-007	243.39	
302-323-008	243.39	
302-323-009	243.39	
302-323-010	243.39	
302-323-011	243.39	
302-323-012	243.39	
302-323-013	243.39	
302-323-014	243.39	
302-323-015	243.39	
302-323-016	243.39	
302-323-017	243.39	
302-323-018	243.39	
302-323-019	243.39	
302-323-020	243.39	
302-323-021	243.39	
302-323-022	243.39	
302-323-023	243.39	
302-323-024	243.39	
302-323-025	243.39	
302-323-026	243.39	
302-323-027	243.39	
303-030-019	0.00	
303-040-001	2,359.80	
303-060-010	0.00	
303-060-016	0.00	
303-060-021	4,497.93	
303-060-022	7,913.85	
303-070-007	0.00	
303-070-016	25,838.49	
303-080-013	0.00	
303-080-015	0.00	
303-080-019	1,615.47	
303-090-035	5,385.39	
303-100-035	162.69	
303-100-036	0.00	
303-110-001	47,107.00	
303-293-008	500.46	
303-321-001	0.00	
303-321-002	0.00	
303-321-003	0.00	
303-321-004	0.00	
303-321-005	0.00	
303-321-006	0.00	
303-321-007	0.00	
303-321-008	0.00	
303-321-009	0.00	

	I	II
ASSESSOR'S PARCEL NUMBER	AMOUNT OF ASSESSMENT	ASSESSMENT AS MODIFIED
303-321-010	0.00	
303-322-001	0.00	
303-322-002	0.00	
303-322-003	0.00	
303-322-004	0.00	
303-322-005	0.00	
303-322-006	0.00	
303-322-007	0.00	
303-322-008	0.00	
303-322-009	0.00	
303-322-010	0.00	
303-323-001	0.00	
303-323-002	0.00	
303-324-001	0.00	
303-324-002	0.00	
303-324-003	0.00	
303-324-004	0.00	
303-324-005	0.00	
303-324-006	0.00	
303-324-007	0.00	
303-324-008	0.00	
303-324-009	0.00	
303-324-010	0.00	
303-324-011	0.00	
303-324-012	0.00	
303-324-013	0.00	
303-324-014	0.00	
303-324-015	0.00	
303-324-016	0.00	
303-324-017	0.00	
303-324-018	0.00	
303-324-019	0.00	
303-324-020	0.00	
303-324-021	0.00	
303-324-022	0.00	
303-324-023	0.00	
303-324-024	0.00	
303-324-025	0.00	
303-325-001	0.00	
303-325-002	0.00	
303-325-003	0.00	
303-325-004	0.00	
303-325-005	0.00	
303-325-006	0.00	
303-325-007	0.00	
303-325-008	0.00	
303-325-009	0.00	
303-325-010	0.00	
303-325-011	0.00	
303-325-012	0.00	
303-325-013	0.00	
303-325-014	0.00	
303-325-015	0.00	
303-325-016	0.00	
303-325-017	0.00	
303-325-018	0.00	
303-325-019	0.00	
303-331-001	0.00	
303-331-002	0.00	
303-331-003	0.00	



	I	II
ASSESSOR'S PARCEL NUMBER	AMOUNT OF ASSESSMENT	ASSESSMENT AS MODIFIED
303-331-004	0.00	
303-331-005	0.00	
303-331-006	0.00	
303-331-007	0.00	
303-331-008	0.00	
303-331-009	0.00	
303-331-010	0.00	
303-331-011	0.00	
303-331-012	0.00	
303-331-013	0.00	
303-332-001	0.00	
303-332-002	0.00	
303-332-003	0.00	
303-332-004	0.00	
303-332-005	0.00	
303-332-006	0.00	
303-332-007	0.00	
303-332-008	0.00	
303-332-009	0.00	
303-332-010	0.00	
303-333-001	0.00	
303-333-002	0.00	
303-333-003	0.00	
303-333-004	0.00	
303-333-005	0.00	
303-333-006	0.00	
303-333-007	0.00	
303-333-008	0.00	
303-333-009	0.00	
303-333-010	0.00	
303-333-011	0.00	
303-333-012	0.00	
303-333-013	0.00	
303-333-014	0.00	
303-333-015	0.00	
303-333-016	0.00	
303-333-017	0.00	
303-333-018	0.00	
303-333-019	0.00	
303-333-020	0.00	
303-333-021	0.00	
303-333-022	0.00	
303-333-023	0.00	
303-333-025	0.00	
303-333-026	0.00	
303-333-027	0.00	
303-333-028	0.00	
303-333-029	0.00	
303-333-030	0.00	
303-333-031	0.00	
303-333-032	0.00	
303-333-033	0.00	
303-333-034	0.00	
303-333-035	0.00	
303-333-036	0.00	
303-333-037	0.00	
303-333-038	0.00	
303-334-001	0.00	
303-334-002	0.00	
303-334-003	0.00	

	I	II
ASSESSOR'S PARCEL NUMBER	AMOUNT OF ASSESSMENT	ASSESSMENT AS MODIFIED
303-334-004	0.00	
303-334-005	0.00	
303-334-006	0.00	
303-334-007	0.00	
303-334-008	0.00	
303-341-001	0.00	
303-341-002	0.00	
303-341-003	0.00	
303-341-004	0.00	
303-341-005	0.00	
303-341-006	0.00	
303-342-001	0.00	
303-342-002	0.00	
303-342-003	0.00	
303-342-004	0.00	
303-342-005	0.00	
303-342-006	0.00	
303-342-007	0.00	
303-342-008	0.00	
303-342-009	0.00	
303-342-010	0.00	
303-342-011	0.00	
303-342-012	0.00	
303-342-013	0.00	
303-342-014	0.00	
303-343-001	0.00	
303-343-002	0.00	
303-343-003	0.00	
303-343-004	0.00	
303-343-005	0.00	
303-343-006	0.00	
303-343-007	0.00	
303-343-008	0.00	
303-343-009	0.00	
303-343-010	0.00	
303-343-011	0.00	
303-343-012	0.00	
303-343-013	0.00	
303-343-014	0.00	
303-343-015	0.00	
303-343-016	0.00	
303-343-017	0.00	
303-343-018	0.00	
303-343-019	0.00	
303-343-020	0.00	
303-343-021	0.00	
303-343-022	0.00	
303-343-023	0.00	
303-343-024	0.00	
303-343-025	0.00	
303-343-026	0.00	
303-343-027	0.00	
303-343-028	0.00	
303-343-029	0.00	
303-343-030	0.00	
303-343-031	0.00	
303-343-032	0.00	
303-343-033	0.00	
303-343-034	0.00	
303-343-035	0.00	

	I	II
ASSESSOR'S PARCEL NUMBER	AMOUNT OF ASSESSMENT	ASSESSMENT AS MODIFIED
303-343-036	0.00	
303-343-037	0.00	
303-343-038	0.00	
303-343-039	0.00	
303-343-040	0.00	
303-343-041	0.00	
303-343-042	0.00	
303-343-043	0.00	
303-343-044	0.00	
303-343-045	0.00	
303-343-046	0.00	
303-343-047	0.00	
303-343-048	0.00	
303-343-049	0.00	
303-343-050	0.00	
303-343-051	0.00	
303-344-001	0.00	
303-344-002	0.00	
303-344-003	0.00	
303-344-004	0.00	
303-345-001	0.00	
303-345-002	0.00	
303-345-003	0.00	
303-345-004	0.00	
303-345-005	0.00	
303-345-006	0.00	
303-345-007	0.00	
303-345-008	0.00	
303-345-009	0.00	
303-345-010	0.00	
303-345-011	0.00	
303-351-001	0.00	
303-351-002	0.00	
303-351-003	0.00	
303-351-004	0.00	
303-351-005	0.00	
303-351-006	0.00	
303-351-007	0.00	
303-352-001	0.00	
303-352-002	0.00	
303-352-003	0.00	
303-352-004	0.00	
303-352-005	0.00	
303-352-006	0.00	
303-352-007	0.00	
303-352-008	0.00	
303-352-009	0.00	
303-352-010	0.00	
303-352-011	0.00	
303-352-012	0.00	
303-352-013	0.00	
303-352-014	0.00	
303-352-015	0.00	
303-352-016	0.00	
303-352-017	0.00	
303-352-018	0.00	
303-352-019	0.00	
303-352-020	0.00	
303-352-021	0.00	
303-352-022	0.00	

	I	II
ASSESSOR'S PARCEL NUMBER	AMOUNT OF ASSESSMENT	ASSESSMENT AS MODIFIED
303-352-023	0.00	
303-352-024	0.00	
303-352-025	0.00	
303-352-026	0.00	
303-352-027	0.00	
303-352-028	0.00	
303-352-029	0.00	
303-352-030	0.00	
303-352-031	0.00	
303-352-032	0.00	
303-352-033	0.00	
303-353-001	0.00	
303-353-002	0.00	
303-353-003	0.00	
303-353-004	0.00	
303-353-005	0.00	
303-353-006	0.00	
303-353-007	0.00	
303-353-008	0.00	
303-353-009	0.00	
303-353-010	0.00	
303-353-011	0.00	
303-353-012	0.00	
303-353-013	0.00	
303-353-014	0.00	
303-353-015	0.00	
303-353-016	0.00	
303-353-017	0.00	
303-353-018	0.00	
303-353-019	0.00	
303-353-020	0.00	
303-353-021	0.00	
303-353-022	0.00	
303-353-023	0.00	
303-353-024	0.00	
303-353-025	0.00	
303-353-026	0.00	
303-353-027	0.00	
303-353-028	0.00	
303-353-029	0.00	
303-353-030	0.00	
303-353-031	0.00	
303-353-032	0.00	
303-353-033	0.00	
303-353-034	0.00	
303-353-035	0.00	
303-353-036	0.00	
303-353-037	0.00	
303-353-038	0.00	
303-353-039	0.00	
303-353-040	0.00	
303-353-041	0.00	
303-353-042	0.00	
303-354-001	0.00	
303-354-002	0.00	
303-354-003	0.00	
303-354-004	0.00	
303-354-005	0.00	
303-354-006	0.00	
303-354-007	0.00	

ASSESSOR'S PARCEL NUMBER	AMOUNT OF ASSESSMENT	ASSESSMENT AS MODIFIED
303-354-008	0.00	
303-354-009	0.00	
303-354-010	0.00	
303-354-011	0.00	
303-354-012	0.00	
303-354-013	0.00	
303-354-014	0.00	
303-354-015	0.00	
303-354-016	0.00	
303-354-017	0.00	
303-354-018	0.00	
303-354-019	0.00	
303-354-020	0.00	
303-354-021	0.00	
303-354-022	0.00	
303-354-023	0.00	
303-381-001	0.00	
303-381-002	0.00	
303-381-003	0.00	
303-381-004	0.00	
303-381-005	0.00	
303-381-006	0.00	
303-381-007	0.00	
303-381-008	0.00	
303-381-009	0.00	
303-381-010	0.00	
303-381-011	0.00	
303-381-012	0.00	
303-381-013	0.00	
303-381-014	0.00	
303-381-015	0.00	
303-381-016	0.00	
303-381-017	0.00	
303-381-018	0.00	
303-381-019	0.00	
303-381-020	0.00	
303-381-021	0.00	
303-381-022	0.00	
303-381-023	0.00	
303-381-024	0.00	
303-381-025	0.00	
303-381-026	0.00	
303-381-027	0.00	
303-381-028	0.00	
303-381-029	0.00	
303-381-030	0.00	
303-381-031	0.00	
303-381-032	0.00	
303-381-033	0.00	
303-381-034	0.00	
303-381-035	0.00	
303-381-036	0.00	
303-381-037	0.00	
303-381-038	0.00	
303-381-039	0.00	
303-381-040	0.00	
303-381-041	0.00	
303-381-042	0.00	
303-381-043	0.00	
303-381-044	0.00	

	I	II
ASSESSOR'S PARCEL NUMBER	AMOUNT OF ASSESSMENT	ASSESSMENT AS MODIFIED
303-381-045	0.00	
303-381-046	0.00	
303-381-047	0.00	
303-381-048	0.00	
303-381-049	0.00	
303-382-001	0.00	
303-382-002	0.00	
303-382-003	0.00	
303-382-004	0.00	
303-382-005	0.00	
303-382-006	0.00	
303-382-007	0.00	
303-382-008	0.00	
303-382-009	0.00	
303-382-010	0.00	
303-382-011	0.00	
303-382-012	0.00	
303-382-013	0.00	
303-382-014	0.00	
303-382-015	0.00	
303-382-016	0.00	
303-382-017	0.00	
303-382-018	0.00	
303-382-019	0.00	
303-382-020	0.00	
303-382-021	0.00	
303-382-022	0.00	
303-382-023	0.00	
303-382-024	0.00	
303-382-025	0.00	
303-382-026	0.00	
303-382-027	0.00	
303-382-028	0.00	
303-382-029	0.00	
303-382-030	0.00	
303-382-031	0.00	
303-382-032	0.00	
303-382-033	0.00	
303-382-034	0.00	
303-382-035	0.00	
303-382-036	0.00	
303-382-037	0.00	
303-382-038	0.00	
303-382-039	0.00	
303-382-040	0.00	
303-382-041	0.00	
303-382-042	0.00	
303-382-043	0.00	
303-382-044	0.00	
303-382-045	0.00	
303-383-001	0.00	
303-383-002	0.00	
303-383-003	0.00	
303-383-004	0.00	
303-390-001	0.00	
303-390-002	0.00	
303-390-003	0.00	
303-390-004	0.00	
303-390-005	0.00	
303-390-006	0.00	

	I	II
ASSESSOR'S PARCEL NUMBER	AMOUNT OF ASSESSMENT	ASSESSMENT AS MODIFIED
303-390-007	0.00	
303-390-008	0.00	
303-390-009	0.00	
303-390-010	0.00	
303-390-011	0.00	
303-390-012	0.00	
303-390-013	0.00	
303-390-014	0.00	
303-390-015	0.00	
303-390-016	0.00	
303-390-017	0.00	
303-390-018	0.00	
303-390-019	0.00	
303-390-020	0.00	
303-390-021	0.00	
303-390-022	0.00	
303-390-023	0.00	
303-390-024	0.00	
303-390-025	0.00	
303-390-026	0.00	
303-390-027	0.00	
303-390-028	0.00	
303-390-029	0.00	
303-390-030	0.00	
303-390-031	0.00	
303-390-032	0.00	
303-390-033	0.00	
303-390-034	0.00	
303-390-035	0.00	
303-390-036	0.00	
303-390-037	0.00	
303-390-038	0.00	
303-390-039	0.00	
303-390-040	0.00	
303-390-041	0.00	
303-390-042	0.00	
303-390-043	0.00	
303-390-044	0.00	
303-390-045	0.00	
303-390-046	0.00	
303-390-047	0.00	
303-401-001	0.00	
303-401-002	0.00	
303-401-003	0.00	
303-401-004	0.00	
303-401-005	0.00	
303-401-006	0.00	
303-401-007	0.00	
303-401-008	0.00	
303-401-009	0.00	
303-401-010	0.00	
303-401-011	0.00	
303-401-012	0.00	
303-401-013	0.00	
303-401-014	0.00	
303-401-015	0.00	
303-401-016	0.00	
303-401-017	0.00	
303-402-001	0.00	
303-402-002	0.00	

	I	II
ASSESSOR'S PARCEL NUMBER	AMOUNT OF ASSESSMENT	ASSESSMENT AS MODIFIED
303-402-003	0.00	
303-402-004	0.00	
303-402-005	0.00	
303-402-006	0.00	
303-402-007	0.00	
303-402-008	0.00	
303-402-009	0.00	
303-402-010	0.00	
303-402-011	0.00	
303-402-012	0.00	
303-402-013	0.00	
303-402-014	0.00	
303-402-015	0.00	
303-402-016	0.00	
303-402-017	0.00	
303-402-018	0.00	
303-402-019	0.00	
303-402-020	0.00	
303-402-021	0.00	
303-402-022	0.00	
303-402-023	0.00	
303-402-024	0.00	
303-402-025	0.00	
303-402-026	0.00	
303-402-027	0.00	
303-402-028	0.00	
303-402-029	0.00	
303-402-030	0.00	
303-402-031	0.00	
303-402-032	0.00	
303-402-033	0.00	
303-402-034	0.00	
303-403-001	0.00	
303-403-002	0.00	
303-403-003	0.00	
303-403-004	0.00	
303-403-005	0.00	
303-403-006	0.00	
303-403-007	0.00	
303-403-008	0.00	
303-403-009	0.00	
303-403-010	0.00	
303-403-011	0.00	
303-403-012	0.00	
303-403-013	0.00	
303-403-014	0.00	
303-403-015	0.00	
303-403-016	0.00	
303-403-017	0.00	
303-403-018	0.00	
303-403-019	0.00	
303-403-020	0.00	
303-403-021	0.00	
303-403-022	0.00	
303-403-023	0.00	
303-403-024	0.00	
303-403-025	0.00	
303-403-026	0.00	
303-403-027	0.00	
303-403-028	0.00	



	I	II
ASSESSOR'S PARCEL NUMBER	AMOUNT OF ASSESSMENT	ASSESSMENT AS MODIFIED
303-403-029	0.00	
303-403-030	0.00	
303-403-031	0.00	
303-403-032	0.00	
303-403-033	0.00	
303-403-034	0.00	
303-403-035	0.00	
303-403-036	0.00	
303-403-037	0.00	
303-403-038	0.00	
303-404-001	0.00	
303-404-002	0.00	
303-404-003	0.00	
303-404-004	0.00	
303-411-001	0.00	
303-411-002	0.00	
303-411-003	0.00	
303-411-004	0.00	
303-411-005	0.00	
303-411-006	0.00	
303-411-007	0.00	
303-411-008	0.00	
303-411-009	0.00	
303-411-010	0.00	
303-411-011	0.00	
303-411-012	0.00	
303-411-013	0.00	
303-411-014	0.00	
303-411-015	0.00	
303-411-016	0.00	
303-411-017	0.00	
303-411-018	0.00	
303-411-019	0.00	
303-411-020	0.00	
303-411-021	0.00	
303-411-022	0.00	
303-411-023	0.00	
303-411-024	0.00	
303-411-025	0.00	
303-411-026	0.00	
303-411-027	0.00	
303-411-028	0.00	
303-411-029	0.00	
303-412-001	0.00	
303-412-002	0.00	
303-412-003	0.00	
303-412-004	0.00	
303-412-005	0.00	
303-412-006	0.00	
303-412-007	0.00	
303-412-008	0.00	
303-412-009	0.00	
303-412-010	0.00	
303-412-011	0.00	
303-412-012	0.00	
303-412-013	0.00	
303-412-014	0.00	
303-412-015	0.00	
303-412-016	0.00	
303-412-017	0.00	

	I	II
ASSESSOR'S PARCEL NUMBER	AMOUNT OF ASSESSMENT	ASSESSMENT AS MODIFIED
303-412-018	0.00	
303-412-019	0.00	
303-412-020	0.00	
303-412-021	0.00	
303-412-022	0.00	
303-412-023	0.00	
303-412-024	0.00	
303-412-025	0.00	
303-413-001	0.00	
303-413-002	0.00	
303-413-003	0.00	
303-413-004	0.00	
303-413-005	0.00	
303-413-006	0.00	
303-421-001	34.50	
303-421-002	34.50	
303-421-003	34.50	
303-421-004	34.50	
303-421-005	34.50	
303-421-006	34.50	
303-421-007	34.50	
303-421-008	34.50	
303-421-009	34.50	
303-421-010	34.50	
303-421-011	34.50	
303-421-012	34.50	
303-421-013	34.50	
303-421-014	34.50	
303-421-015	34.50	
303-421-016	34.50	
303-421-017	34.50	
303-421-018	34.50	
303-421-019	34.50	
303-421-020	34.50	
303-421-021	34.50	
303-421-022	34.50	
303-421-023	34.50	
303-421-024	34.50	
303-421-025	34.50	
303-421-026	34.50	
303-421-027	34.50	
303-421-028	34.50	
303-421-029	34.50	
303-421-030	34.50	
303-421-031	34.50	
303-421-032	34.50	
303-421-033	34.50	
303-422-001	34.50	
303-422-002	34.50	
303-422-003	34.50	
303-422-004	34.50	
303-423-001	34.50	
303-423-002	34.50	
303-423-003	34.50	
303-423-004	34.50	
303-423-005	34.50	
303-423-006	34.50	
303-423-007	34.50	
303-423-008	34.50	
303-423-009	34.50	

ASSESSOR'S PARCEL NUMBER	AMOUNT OF ASSESSMENT	ASSESSMENT AS MODIFIED
303-423-010	34.50	
303-423-011	34.50	
303-423-012	34.50	
303-423-013	34.50	
303-423-014	34.50	
303-423-015	34.50	
303-423-016	34.50	
303-423-017	34.50	
303-423-018	34.50	
303-423-019	34.50	
303-423-020	34.50	
303-423-021	34.50	
303-423-022	34.50	
303-423-023	34.50	
303-423-024	34.50	
303-423-025	34.50	
303-423-026	34.50	
303-423-027	34.50	
303-431-001	34.50	
303-431-002	34.50	
303-431-003	34.50	
303-431-004	34.50	
303-431-005	34.50	
303-431-006	34.50	
303-431-007	34.50	
303-431-008	34.50	
303-431-009	34.50	
303-431-010	34.50	
303-431-011	34.50	
303-431-012	34.50	
303-431-013	34.50	
303-431-014	34.50	
303-431-015	34.50	
303-431-016	34.50	
303-431-019	34.50	
303-431-020	34.50	
303-431-021	34.50	
303-431-022	34.50	
303-431-023	34.50	
303-431-024	34.50	
303-431-025	34.50	
303-431-026	34.50	
303-431-027	34.50	
303-431-028	34.50	
303-431-029	34.50	
303-431-030	34.50	
303-431-032	34.50	
303-431-033	34.50	
303-432-001	34.50	
303-432-002	34.50	
303-432-003	34.50	
303-432-004	34.50	
303-432-005	34.50	
303-432-006	34.50	
303-432-007	34.50	
303-432-008	34.50	
303-432-009	34.50	
303-432-010	34.50	
303-432-011	34.50	
303-432-012	34.50	

ASSESSOR'S PARCEL NUMBER	AMOUNT OF ASSESSMENT	ASSESSMENT AS MODIFIED
303-432-013	34.50	
303-432-014	34.50	
303-432-015	34.50	
303-432-016	34.50	
303-432-017	34.50	
303-432-018	34.50	
303-432-019	34.50	
303-432-020	34.50	
303-432-021	34.50	
303-432-022	34.50	
303-433-001	34.50	
303-433-002	34.50	
303-433-003	34.50	
303-433-004	34.50	
303-433-005	34.50	
303-433-006	34.50	
303-433-007	34.50	
303-433-008	34.50	
303-433-009	34.50	
303-433-010	34.50	
303-433-011	34.50	
303-433-012	34.50	
303-433-013	34.50	
303-433-014	34.50	
303-433-015	34.50	
303-433-016	34.50	
303-433-017	34.50	
303-433-018	34.50	
303-433-019	34.50	
303-433-020	34.50	
303-433-021	34.50	
303-433-022	34.50	
303-433-023	34.50	
303-433-024	34.50	
303-433-025	34.50	
303-433-026	34.50	
303-433-027	34.50	
303-433-028	34.50	
303-433-029	34.50	
303-433-030	34.50	
303-433-031	34.50	
303-433-032	34.50	
303-433-033	34.50	
303-433-034	34.50	
303-433-035	34.50	
303-433-036	34.50	
303-433-037	34.50	
303-433-038	34.50	
303-433-039	34.50	
303-433-040	34.50	
303-433-041	34.50	
303-433-042	34.50	
303-433-043	34.50	
303-433-044	34.50	
303-433-045	34.50	
303-433-046	34.50	
303-433-047	34.50	
303-433-048	34.50	
303-443-014	34.50	
303-443-015	34.50	

ASSESSOR'S PARCEL NUMBER	AMOUNT OF ASSESSMENT	ASSESSMENT AS MODIFIED
303-443-016	34.50	
303-443-017	34.50	
303-443-018	34.50	
303-443-019	34.50	
303-443-020	34.50	
303-443-021	34.50	
303-443-022	34.50	
303-443-023	34.50	
303-443-024	34.50	
303-443-025	34.50	
303-443-026	34.50	
303-443-027	34.50	
303-443-028	34.50	
303-443-029	34.50	
303-443-030	34.50	
303-443-031	34.50	
303-443-032	34.50	
303-443-033	34.50	
303-443-034	34.50	
303-443-035	34.50	
303-443-036	34.50	
303-443-037	34.50	
303-443-038	34.50	
303-443-039	34.50	
303-443-040	34.50	
303-443-041	34.50	
303-443-042	34.50	
303-443-046	34.50	
303-443-047	34.50	
303-443-048	34.50	
303-443-049	34.50	
303-443-050	34.50	
303-443-051	34.50	
303-443-052	34.50	
303-443-053	34.50	
303-443-054	34.50	
303-443-055	34.50	
303-443-056	34.50	
303-443-057	34.50	
303-444-001	34.50	
303-444-002	34.50	
303-444-003	34.50	
303-444-004	34.50	
303-444-005	34.50	
303-444-006	34.50	
303-444-007	34.50	
303-444-008	34.50	
303-444-009	34.50	
303-444-010	34.50	
303-454-001	34.50	
303-454-002	34.50	
303-454-003	34.50	
303-454-004	34.50	
303-454-005	34.50	
303-454-006	34.50	
303-454-007	34.50	
303-455-001	34.50	
303-455-002	34.50	
303-455-003	34.50	
303-455-004	34.50	

I

II

ASSESSOR'S PARCEL NUMBER	AMOUNT OF ASSESSMENT	ASSESSMENT AS MODIFIED
303-455-005	34.50	
303-455-006	34.50	
303-455-007	34.50	
303-455-008	34.50	
303-455-009	34.50	
303-455-010	34.50	
303-455-011	34.50	
303-455-012	34.50	
303-455-013	34.50	
303-455-014	34.50	
303-455-015	34.50	
303-455-016	34.50	
303-455-017	34.50	
303-455-018	34.50	
303-455-019	34.50	
303-455-020	34.50	
303-455-021	34.50	
303-455-022	34.50	
303-455-023	34.50	
303-455-024	34.50	
303-455-025	34.50	
303-455-026	34.50	
303-455-027	34.50	
303-455-028	34.50	
303-455-029	34.50	
303-455-030	34.50	
303-455-031	34.50	
303-455-032	34.50	
303-455-033	34.50	
303-455-034	34.50	
303-455-035	34.50	
303-456-001	34.50	
303-456-002	34.50	
303-456-003	34.50	
303-456-004	34.50	
303-456-005	34.50	
303-456-006	34.50	
303-456-007	34.50	
303-456-008	34.50	
303-456-009	34.50	
303-456-010	34.50	
303-456-011	34.50	
303-456-012	34.50	
303-456-013	34.50	
303-456-014	34.50	
303-456-015	34.50	
303-456-016	34.50	
303-456-017	34.50	
303-456-018	34.50	
303-456-019	34.50	
303-456-020	34.50	
303-456-021	34.50	
303-456-022	34.50	
303-456-023	34.50	
303-456-024	34.50	
303-456-025	34.50	
303-456-026	34.50	
303-456-028	34.50	
303-456-029	34.50	
303-457-001	34.50	

ASSESSOR'S PARCEL NUMBER	AMOUNT OF ASSESSMENT	ASSESSMENT AS MODIFIED
303-457-002	34.50	
303-457-003	34.50	
303-457-004	34.50	
303-457-005	34.50	
303-457-006	34.50	
303-457-007	34.50	
303-457-009	34.50	
303-461-001	34.50	
303-461-002	34.50	
303-461-003	34.50	
303-461-004	34.50	
303-461-005	34.50	
303-461-006	34.50	
303-461-007	34.50	
303-461-008	34.50	
303-461-009	34.50	
303-461-010	34.50	
303-461-011	34.50	
303-461-012	34.50	
303-461-013	34.50	
303-461-014	34.50	
303-461-015	34.50	
303-461-016	34.50	
303-461-017	34.50	
303-461-018	34.50	
303-461-019	34.50	
303-461-020	34.50	
303-461-021	34.50	
303-461-022	34.50	
303-461-023	34.50	
303-461-024	34.50	
303-461-025	34.50	
303-461-026	34.50	
303-461-027	34.50	
303-461-028	34.50	
303-461-029	34.50	
303-461-030	0.00	
303-462-001	34.50	
303-462-002	34.50	
303-462-003	34.50	
303-462-004	34.50	
303-462-005	34.50	
303-462-006	34.50	
303-462-007	34.50	
303-462-008	34.50	
303-462-009	34.50	
303-462-010	34.50	
303-462-011	34.50	
303-462-012	34.50	
303-462-013	34.50	
303-462-014	34.50	
303-462-015	34.50	
303-462-016	34.50	
303-462-017	34.50	
303-462-018	34.50	
303-462-019	34.50	
303-462-020	34.50	
303-462-021	34.50	
303-462-022	34.50	
303-462-023	34.50	

ASSESSOR'S PARCEL NUMBER	AMOUNT OF ASSESSMENT	ASSESSMENT AS MODIFIED
303-471-001	34.50	
303-471-002	34.50	
303-471-003	34.50	
303-471-004	34.50	
303-471-005	34.50	
303-471-006	34.50	
303-471-007	34.50	
303-471-008	34.50	
303-471-009	34.50	
303-471-010	34.50	
303-471-011	34.50	
303-471-012	34.50	
303-471-013	34.50	
303-471-014	34.50	
303-471-015	0.00	
303-472-001	34.50	
303-472-002	34.50	
303-472-003	34.50	
303-472-004	34.50	
303-472-005	34.50	
303-472-006	34.50	
303-472-007	34.50	
303-472-008	34.50	
303-472-009	34.50	
303-472-010	34.50	
303-472-011	34.50	
303-472-012	34.50	
303-472-013	34.50	
303-472-014	0.00	
303-481-001	34.50	
303-481-002	34.50	
303-481-003	34.50	
303-481-004	34.50	
303-481-005	0.00	
303-482-001	34.50	
303-482-002	34.50	
303-482-003	34.50	
303-482-004	34.50	
303-482-005	34.50	
303-482-006	34.50	
303-482-007	34.50	
303-482-008	34.50	
303-482-009	34.50	
303-482-010	34.50	
303-482-011	34.50	
303-482-012	34.50	
303-482-013	34.50	
303-482-014	34.50	
303-482-015	34.50	
303-482-016	34.50	
303-482-017	34.50	
303-482-018	34.50	
303-482-019	34.50	
303-482-020	34.50	
303-482-021	34.50	
303-482-022	34.50	
303-482-023	34.50	
303-482-024	34.50	
303-482-025	34.50	
303-482-026	34.50	



I

II

ASSESSOR'S PARCEL NUMBER	AMOUNT OF ASSESSMENT	ASSESSMENT AS MODIFIED
303-482-027	34.50	
303-482-028	34.50	
303-482-029	34.50	
303-482-030	34.50	
303-482-031	34.50	
303-482-032	34.50	
303-482-033	34.50	
303-482-034	34.50	
303-482-035	34.50	
303-482-036	34.50	
303-483-001	34.50	
303-483-002	34.50	
303-483-003	34.50	
303-483-004	34.50	
303-483-005	34.50	
303-483-006	34.50	
303-483-007	34.50	
303-483-008	34.50	
303-483-009	34.50	
303-483-010	34.50	
303-483-011	34.50	
303-483-012	34.50	
303-483-013	34.50	
303-483-014	34.50	
303-483-015	34.50	
303-483-016	34.50	
303-483-017	34.50	
303-483-018	34.50	
303-483-019	34.50	
303-483-020	34.50	
303-483-021	34.50	
303-483-022	34.50	
303-483-023	34.50	
303-483-024	34.50	
303-483-025	34.50	
303-483-026	34.50	
303-483-027	34.50	
303-483-028	0.00	
303-491-001	34.50	
303-491-002	34.50	
303-491-003	34.50	
303-491-004	34.50	
303-491-005	34.50	
303-491-006	34.50	
303-491-007	34.50	
303-491-008	34.50	
303-491-009	34.50	
303-491-010	34.50	
303-491-011	34.50	
303-491-012	34.50	
303-491-013	34.50	
303-491-014	34.50	
303-491-015	34.50	
303-491-016	34.50	
303-491-017	34.50	
303-491-018	34.50	
303-491-019	34.50	
303-491-020	0.00	
303-492-001	34.50	
303-492-002	34.50	

ASSESSOR'S PARCEL NUMBER	AMOUNT OF ASSESSMENT	ASSESSMENT AS MODIFIED
303-492-003	34.50	
303-492-004	34.50	
303-492-005	34.50	
303-492-006	34.50	
303-492-007	34.50	
303-492-008	34.50	
303-492-009	34.50	
303-492-010	34.50	
303-492-011	34.50	
303-492-012	34.50	
303-492-013	34.50	
303-492-014	34.50	
303-492-015	34.50	
303-492-016	34.50	
303-492-017	34.50	
303-492-018	34.50	
303-492-019	34.50	
303-492-020	34.50	
303-492-021	34.50	
303-492-022	34.50	
303-493-001	34.50	
303-493-002	34.50	
303-493-003	34.50	
303-493-004	34.50	
303-493-005	34.50	
303-493-006	34.50	
303-493-007	34.50	
303-493-008	34.50	
303-493-009	34.50	
303-493-010	34.50	
303-493-011	34.50	
303-493-012	34.50	
303-493-013	34.50	
303-493-014	34.50	
303-493-015	34.50	
303-493-016	34.50	
303-493-017	34.50	
303-493-018	34.50	
303-493-019	34.50	
303-493-020	34.50	
303-493-021	34.50	
303-493-022	34.50	
303-493-023	34.50	
303-493-024	34.50	
303-493-025	34.50	
303-493-026	34.50	
303-493-027	34.50	
303-493-028	34.50	
303-493-029	34.50	
303-493-030	34.50	
303-493-031	34.50	
303-493-032	34.50	
303-493-033	34.50	
303-493-034	34.50	
303-493-035	34.50	
303-493-036	34.50	
303-493-037	34.50	
303-493-038	34.50	
303-493-039	34.50	
303-493-040	34.50	

ASSESSOR'S PARCEL NUMBER	AMOUNT OF ASSESSMENT	ASSESSMENT AS MODIFIED
303-493-041	34.50	
303-493-042	34.50	
303-493-043	34.50	
303-493-044	34.50	
303-493-045	34.50	
303-493-046	34.50	
303-493-047	34.50	
303-520-001	34.50	
303-520-002	34.50	
303-520-003	34.50	
303-520-004	34.50	
303-520-005	34.50	
303-521-001	34.50	
303-521-002	34.50	
303-521-003	34.50	
303-521-010	34.50	
303-521-011	34.50	
303-521-012	34.50	
303-521-016	34.50	
303-521-017	34.50	
303-521-018	34.50	
303-521-019	34.50	
303-521-020	34.50	
303-521-021	34.50	
303-521-023	34.50	
303-521-024	34.50	
303-521-025	34.50	
303-522-001	34.50	
303-522-002	34.50	
303-522-003	34.50	
303-522-004	34.50	
303-522-005	34.50	
303-522-006	34.50	
303-531-004	34.50	
303-531-005	34.50	
303-531-006	34.50	
303-532-003	34.50	
303-532-004	34.50	
303-533-001	34.50	
303-533-002	34.50	
303-533-003	34.50	
303-533-004	34.50	
303-533-005	34.50	
303-533-006	34.50	
303-533-007	34.50	
303-533-008	34.50	
303-533-009	34.50	
303-533-010	34.50	
303-533-011	34.50	
303-533-012	34.50	
303-533-013	34.50	
303-533-014	34.50	
303-534-001	34.50	
303-534-002	34.50	
303-534-003	34.50	
303-534-004	34.50	
303-534-005	34.50	
303-541-007	34.50	
303-541-008	34.50	
303-541-009	34.50	

I

II

ASSESSOR'S PARCEL NUMBER	AMOUNT OF ASSESSMENT	ASSESSMENT AS MODIFIED
303-541-010	34.50	
303-541-011	34.50	
303-541-012	34.50	
303-541-013	34.50	
303-541-014	34.50	
303-541-015	34.50	
303-541-016	34.50	
303-541-017	34.50	
303-542-001	34.50	
303-542-002	34.50	
303-542-003	34.50	
303-542-004	34.50	
303-542-005	34.50	
303-543-001	34.50	
303-543-002	34.50	
303-550-001	79.90	
303-550-002	79.90	
303-550-003	79.90	
303-550-004	79.90	
303-550-005	79.90	
303-550-006	79.90	
303-550-007	79.90	
303-550-008	79.90	
303-550-009	79.90	
303-550-010	79.90	
303-550-011	79.90	
303-550-012	79.90	
303-550-013	79.90	
303-550-014	79.90	
303-550-015	79.90	
303-550-016	79.90	
303-550-017	79.90	
303-550-018	79.90	
303-550-019	79.90	
303-550-020	79.90	
303-550-021	79.90	
303-550-022	79.90	
303-551-001	79.90	
303-551-002	79.90	
303-551-003	79.90	
303-551-004	79.90	
303-551-005	79.90	
303-551-006	79.90	
303-551-007	79.90	
303-551-008	79.90	
303-551-009	79.90	
303-551-010	79.90	
303-551-011	79.90	
303-551-012	79.90	
303-551-013	79.90	
303-551-014	79.90	
303-551-015	79.90	
303-551-016	79.90	
303-551-017	79.90	
303-551-018	79.90	
303-551-019	79.90	
303-551-020	79.90	
303-551-021	79.90	
303-551-022	79.90	
303-552-001	79.90	

	I	II
ASSESSOR'S PARCEL NUMBER	AMOUNT OF ASSESSMENT	ASSESSMENT AS MODIFIED
303-552-002	79.90	
303-552-003	79.90	
303-552-004	79.90	
303-552-005	79.90	
303-552-006	79.90	
303-552-007	79.90	
303-552-008	79.90	
303-552-009	79.90	
303-552-010	79.90	
303-552-011	79.90	
303-552-012	79.90	
303-553-001	79.90	
303-553-002	79.90	
303-553-003	79.90	
303-553-004	79.90	
303-553-005	79.90	
303-553-006	79.90	
303-553-007	79.90	
303-553-008	79.90	
303-553-009	79.90	
303-553-010	79.90	
303-553-011	79.90	
303-553-012	79.90	
303-553-013	79.90	
303-553-014	79.90	
303-553-015	79.90	
303-553-016	79.90	
303-553-017	79.90	
303-553-018	79.90	
303-553-019	79.90	
303-553-020	79.90	
303-553-021	79.90	
303-553-022	79.90	
303-553-023	79.90	
303-553-024	79.90	
303-553-025	79.90	
303-553-026	79.90	
303-553-027	79.90	
303-553-028	79.90	
303-553-029	79.90	
303-554-001	79.90	
303-554-002	79.90	
303-554-003	79.90	
303-554-004	79.90	
303-554-005	79.90	
303-554-006	79.90	
303-554-007	79.90	
303-554-008	79.90	
303-560-001	79.90	
303-560-002	79.90	
303-560-003	79.90	
303-560-004	79.90	
303-560-005	79.90	
303-560-006	79.90	
303-560-007	79.90	
303-560-008	79.90	
303-560-009	79.90	
303-560-010	79.90	
303-560-011	79.90	
303-560-012	79.90	

ASSESSOR'S PARCEL NUMBER	AMOUNT OF ASSESSMENT	ASSESSMENT AS MODIFIED
303-560-013	79.90	
303-560-014	79.90	
303-560-015	79.90	
303-560-016	79.90	
303-560-017	79.90	
303-560-018	79.90	
303-560-019	79.90	
303-560-020	79.90	
303-560-021	79.90	
303-560-022	79.90	
303-561-001	79.90	
303-561-002	79.90	
303-561-003	79.90	
303-561-004	79.90	
303-561-005	79.90	
303-561-006	79.90	
303-561-007	79.90	
303-561-008	79.90	
303-561-009	79.90	
303-561-010	79.90	
303-561-011	79.90	
303-561-012	79.90	
303-561-013	79.90	
303-561-014	79.90	
303-561-015	79.90	
303-561-016	79.90	
303-561-017	79.90	
303-561-018	79.90	
303-562-001	79.90	
303-562-002	79.90	
303-562-003	79.90	
303-562-004	79.90	
303-562-005	79.90	
303-562-006	79.90	
303-562-007	79.90	
303-562-008	79.90	
303-562-009	79.90	
303-562-010	79.90	
303-562-011	79.90	
303-562-012	79.90	
303-562-013	79.90	
303-562-014	79.90	
303-562-015	79.90	
303-562-016	79.90	
303-562-017	79.90	
303-562-018	79.90	
303-563-001	79.90	
303-563-002	79.90	
303-563-003	79.90	
303-563-004	79.90	
303-563-005	79.90	
303-563-006	79.90	
303-563-007	79.90	
303-563-008	79.90	
303-563-009	79.90	
303-563-010	79.90	
303-563-011	79.90	
303-563-012	79.90	
303-563-013	79.90	
303-570-001	79.90	

	I	II
ASSESSOR'S PARCEL NUMBER	AMOUNT OF ASSESSMENT	ASSESSMENT AS MODIFIED
303-570-002	79.90	
303-570-003	79.90	
303-570-004	79.90	
303-570-005	79.90	
303-570-006	79.90	
303-570-007	79.90	
303-570-008	79.90	
303-570-009	79.90	
303-570-010	79.90	
303-570-011	79.90	
303-570-012	79.90	
303-570-013	79.90	
303-570-014	79.90	
303-570-015	79.90	
303-570-016	79.90	
303-570-017	79.90	
303-570-018	79.90	
303-570-019	79.90	
303-570-020	79.90	
303-570-021	79.90	
303-570-022	79.90	
303-570-023	79.90	
303-570-024	79.90	
303-570-025	79.90	
303-570-026	79.90	
303-570-027	79.90	
303-570-028	79.90	
303-570-029	79.90	
303-570-030	79.90	
303-570-031	79.90	
303-570-032	79.90	
303-570-033	79.90	
303-570-034	79.90	
303-570-035	79.90	
303-570-036	79.90	
303-570-037	79.90	
303-570-038	79.90	
303-570-039	79.90	
303-570-040	79.90	
303-571-001	79.90	
303-571-002	79.90	
303-571-003	79.90	
303-571-004	79.90	
303-571-005	79.90	
303-571-006	79.90	
303-571-007	79.90	
303-571-008	79.90	
303-571-009	79.90	
303-571-010	79.90	
303-571-011	79.90	
303-572-001	79.90	
303-572-002	79.90	
303-572-003	79.90	
303-572-004	79.90	
303-572-005	79.90	
303-572-006	79.90	
303-572-007	79.90	
303-572-008	79.90	
303-572-009	79.90	
303-572-010	79.90	

	I	II
ASSESSOR'S PARCEL NUMBER	AMOUNT OF ASSESSMENT	ASSESSMENT AS MODIFIED
303-573-001	79.90	
303-573-002	79.90	
303-573-003	79.90	
303-573-004	79.90	
303-573-005	79.90	
303-573-006	79.90	
303-573-007	79.90	
303-573-008	79.90	
303-573-009	79.90	
303-573-010	79.90	
303-573-011	79.90	
303-573-012	79.90	
303-573-013	79.90	
303-573-014	79.90	
303-573-015	79.90	
303-573-016	79.90	
303-573-017	79.90	
303-573-018	79.90	
303-573-019	79.90	
303-580-001	79.90	
303-580-002	79.90	
303-580-003	79.90	
303-580-004	79.90	
303-580-005	79.90	
303-580-006	79.90	
303-580-007	79.90	
303-580-008	79.90	
303-580-009	79.90	
303-580-010	79.90	
303-580-011	79.90	
303-580-012	79.90	
303-580-013	79.90	
303-580-014	79.90	
303-580-015	79.90	
303-580-016	79.90	
303-580-017	79.90	
303-580-018	79.90	
303-580-019	79.90	
303-580-020	79.90	
303-580-021	79.90	
303-580-022	79.90	
303-580-023	79.90	
303-580-024	79.90	
303-580-025	79.90	
303-580-026	79.90	
303-580-027	79.90	
303-580-028	79.90	
303-580-029	79.90	
303-580-030	79.90	
303-580-031	79.90	
303-581-001	79.90	
303-581-002	79.90	
303-581-003	79.90	
303-581-004	79.90	
303-581-005	79.90	
303-581-006	79.90	
303-581-007	79.90	
303-581-008	79.90	
303-581-009	79.90	
303-581-010	79.90	



	I	II
ASSESSOR'S PARCEL NUMBER	AMOUNT OF ASSESSMENT	ASSESSMENT AS MODIFIED
303-581-011	79.90	
303-581-012	79.90	
303-581-013	79.90	
303-581-014	79.90	
303-582-001	79.90	
303-582-002	79.90	
303-582-003	79.90	
303-582-004	79.90	
303-582-005	79.90	
303-582-006	79.90	
303-582-007	79.90	
303-582-008	79.90	
303-582-009	79.90	
303-582-010	79.90	
303-582-011	79.90	
303-583-001	79.90	
303-583-002	79.90	
303-583-003	79.90	
303-583-004	79.90	
303-583-005	79.90	
303-583-006	79.90	
303-583-007	79.90	
303-583-008	79.90	
303-583-009	79.90	
303-583-010	79.90	
303-583-011	79.90	
303-583-012	79.90	
303-583-013	79.90	
303-583-014	79.90	
303-583-015	79.90	
303-583-016	79.90	
303-583-017	79.90	
303-583-018	79.90	
303-583-019	79.90	
303-583-020	79.90	
303-583-021	79.90	
303-583-022	79.90	
303-583-023	79.90	
303-583-024	79.90	
303-583-025	79.90	
303-583-026	79.90	
303-583-027	79.90	
303-583-028	79.90	
303-584-001	79.90	
303-584-002	79.90	
303-584-003	79.90	
303-584-004	79.90	
303-584-005	79.90	
303-584-006	79.90	
303-584-007	79.90	
303-584-008	79.90	
303-584-009	79.90	
303-584-010	79.90	
303-590-001	79.90	
303-590-002	79.90	
303-590-003	79.90	
303-590-004	79.90	
303-590-005	79.90	
303-590-006	79.90	
303-590-007	79.90	

	I	II
ASSESSOR'S PARCEL NUMBER	AMOUNT OF ASSESSMENT	ASSESSMENT AS MODIFIED
303-590-008	79.90	
303-590-009	79.90	
303-590-010	79.90	
303-590-011	79.90	
303-590-012	79.90	
303-590-013	79.90	
303-590-014	79.90	
303-590-015	79.90	
303-590-016	79.90	
303-590-017	79.90	
303-590-018	79.90	
303-590-019	79.90	
303-590-020	79.90	
303-590-021	79.90	
303-590-022	79.90	
303-590-023	79.90	
303-590-024	79.90	
303-590-025	79.90	
303-590-026	79.90	
303-590-027	79.90	
303-590-028	79.90	
303-590-029	79.90	
303-590-030	79.90	
303-590-031	79.90	
303-590-032	79.90	
303-590-033	79.90	
303-590-034	79.90	
303-590-035	79.90	
303-590-036	79.90	
303-590-037	79.90	
303-590-038	79.90	
303-590-039	79.90	
303-590-040	79.90	
303-590-041	79.90	
303-590-042	79.90	
303-590-043	79.90	
303-590-044	79.90	
303-591-001	79.90	
303-591-002	79.90	
303-591-003	79.90	
303-591-004	79.90	
303-592-001	79.90	
303-592-002	79.90	
303-592-003	79.90	
303-592-004	79.90	
303-592-005	79.90	
303-592-006	79.90	
303-592-007	79.90	
303-592-008	79.90	
303-592-009	79.90	
303-592-010	79.90	
303-600-001	79.90	
303-600-002	79.90	
303-600-003	79.90	
303-600-004	79.90	
303-600-005	79.90	
303-600-006	79.90	
303-600-007	79.90	
303-600-008	79.90	
303-600-009	79.90	

	I	II
ASSESSOR'S PARCEL NUMBER	AMOUNT OF ASSESSMENT	ASSESSMENT AS MODIFIED
303-600-010	79.90	
303-600-011	79.90	
303-600-012	79.90	
303-600-013	79.90	
303-600-014	79.90	
303-600-015	79.90	
303-600-016	79.90	
303-600-017	79.90	
303-600-018	79.90	
303-600-019	79.90	
303-600-020	79.90	
303-600-021	79.90	
303-600-022	79.90	
303-600-023	79.90	
303-600-024	79.90	
303-600-025	79.90	
303-600-026	79.90	
303-600-027	79.90	
303-600-028	79.90	
303-600-029	79.90	
303-600-030	79.90	
303-600-031	79.90	
303-600-032	79.90	
303-600-033	79.90	
303-600-034	79.90	
303-600-035	79.90	
303-600-036	79.90	
303-600-037	79.90	
303-600-038	79.90	
303-600-039	79.90	
303-601-001	79.90	
303-601-002	79.90	
303-601-003	79.90	
303-601-004	79.90	
303-601-005	79.90	
303-601-006	79.90	
303-601-007	79.90	
303-601-008	79.90	
303-601-009	79.90	
303-601-010	79.90	
303-601-011	79.90	
303-601-012	79.90	
303-602-001	79.90	
303-602-002	79.90	
303-602-003	79.90	
303-602-004	79.90	
303-602-005	79.90	
303-602-006	79.90	
303-602-007	79.90	
303-602-008	79.90	
303-602-009	79.90	
303-602-010	79.90	
303-602-011	79.90	
303-602-012	79.90	
303-602-013	79.90	
303-602-014	79.90	
303-602-015	79.90	
303-602-016	79.90	
303-602-017	79.90	
303-602-018	79.90	

	I	II
ASSESSOR'S PARCEL NUMBER	AMOUNT OF ASSESSMENT	ASSESSMENT AS MODIFIED
303-602-019	79.90	
303-602-020	79.90	
303-602-021	79.90	
303-602-022	79.90	
303-602-023	79.90	
303-602-024	79.90	
303-602-025	79.90	
303-602-026	79.90	
303-602-027	79.90	
303-602-028	79.90	
303-602-029	79.90	
303-602-030	79.90	
303-602-031	79.90	
303-602-032	79.90	
303-602-033	79.90	
303-602-034	79.90	
303-602-035	79.90	
303-602-036	79.90	
303-602-037	79.90	
303-602-038	79.90	
303-602-039	79.90	
303-602-040	79.90	
303-602-041	79.90	
303-602-042	79.90	
303-602-043	79.90	
303-602-044	79.90	
303-602-045	79.90	
303-602-046	79.90	
303-602-047	79.90	
303-610-001	34.50	
303-610-002	34.50	
303-610-003	34.50	
303-610-004	34.50	
303-610-005	34.50	
303-610-006	34.50	
303-610-007	34.50	
303-610-008	34.50	
303-610-009	34.50	
303-610-010	34.50	
303-610-011	34.50	
303-610-012	34.50	
303-610-013	34.50	
303-611-001	34.50	
303-611-002	34.50	
303-611-003	34.50	
303-620-001	34.50	
303-620-002	34.50	
303-620-003	34.50	
303-620-004	34.50	
303-620-005	34.50	
303-620-006	34.50	
303-620-007	34.50	
303-620-008	34.50	
303-620-009	34.50	
303-621-001	34.50	
303-621-002	34.50	
303-621-003	34.50	
303-621-004	34.50	
303-621-005	34.50	
303-621-006	34.50	

I

II

ASSESSOR'S PARCEL NUMBER	AMOUNT OF ASSESSMENT	ASSESSMENT AS MODIFIED
303-621-007	34.50	
303-621-008	34.50	
303-621-009	34.50	
303-621-010	34.50	
303-621-011	34.50	
303-621-012	34.50	
303-621-013	34.50	
303-621-014	34.50	
303-621-015	34.50	
303-621-016	34.50	
303-621-017	34.50	
303-621-018	34.50	
303-621-019	34.50	
303-621-020	34.50	
303-621-021	34.50	
303-621-022	34.50	
303-621-023	34.50	
303-621-024	34.50	
303-621-025	34.50	
303-621-026	34.50	
303-621-027	34.50	
303-621-028	34.50	
303-621-029	34.50	
303-621-030	34.50	
303-621-031	34.50	
303-621-032	34.50	
303-621-033	34.50	
303-621-034	34.50	
303-621-035	34.50	
303-621-036	34.50	
303-621-037	34.50	
303-621-038	34.50	
303-621-039	34.50	
303-621-040	34.50	
303-621-041	34.50	
303-621-042	34.50	
303-621-043	34.50	
303-621-044	34.50	
303-621-045	34.50	
303-621-046	34.50	
303-621-047	34.50	
303-621-048	34.50	
303-621-049	34.50	
303-621-050	34.50	
303-621-051	34.50	
303-621-052	34.50	
303-622-001	34.50	
303-622-002	34.50	
303-622-003	34.50	
303-622-004	34.50	
303-622-005	34.50	
303-622-006	34.50	
303-622-007	34.50	
303-622-008	34.50	
303-622-009	34.50	
303-622-010	34.50	
303-622-011	34.50	
303-622-012	34.50	
303-630-001	34.50	
303-630-002	34.50	

ASSESSOR'S PARCEL NUMBER	AMOUNT OF ASSESSMENT	ASSESSMENT AS MODIFIED
303-630-003	34.50	
303-630-004	34.50	
303-630-005	34.50	
303-630-006	34.50	
303-630-007	34.50	
303-630-008	34.50	
303-631-001	34.50	
303-631-002	34.50	
303-631-003	34.50	
303-631-004	34.50	
303-631-005	34.50	
303-631-006	34.50	
303-631-007	34.50	
303-631-008	34.50	
303-631-009	34.50	
303-631-010	34.50	
303-631-011	34.50	
303-631-012	34.50	
303-631-013	34.50	
303-631-014	34.50	
303-632-001	34.50	
303-632-002	34.50	
303-632-003	34.50	
303-632-004	34.50	
303-632-005	34.50	
303-632-006	34.50	
303-632-007	34.50	
303-632-008	34.50	
303-632-009	34.50	
303-632-010	34.50	
303-632-011	34.50	
303-632-012	34.50	
303-632-013	34.50	
303-632-014	34.50	
303-632-015	34.50	
303-632-016	34.50	
303-632-017	34.50	
303-632-018	34.50	
303-632-019	34.50	
303-632-020	34.50	
303-632-021	34.50	
303-632-022	34.50	
303-632-023	34.50	
303-632-024	34.50	
303-632-025	34.50	
303-632-026	34.50	
303-632-027	34.50	
303-632-028	34.50	
303-632-029	34.50	
303-632-030	34.50	
303-632-031	34.50	
303-632-032	34.50	
303-632-033	34.50	
303-632-034	34.50	
303-632-035	34.50	
303-632-036	34.50	
303-632-037	34.50	
303-632-038	34.50	
303-632-039	34.50	
303-632-040	34.50	

I

II

ASSESSOR'S PARCEL NUMBER	AMOUNT OF ASSESSMENT	ASSESSMENT AS MODIFIED
303-632-041	34.50	
303-632-042	34.50	
303-632-043	34.50	
303-632-044	34.50	
303-632-045	34.50	
303-632-046	34.50	
303-632-047	34.50	
303-632-048	34.50	
303-632-049	34.50	
303-632-050	34.50	
303-632-051	34.50	
303-640-001	34.50	
303-640-002	34.50	
303-640-003	34.50	
303-640-004	34.50	
303-640-005	34.50	
303-640-006	34.50	
303-640-007	34.50	
303-640-008	34.50	
303-640-009	34.50	
303-640-010	34.50	
303-640-011	34.50	
303-640-012	34.50	
303-640-013	34.50	
303-640-014	34.50	
303-640-015	34.50	
303-640-016	34.50	
303-640-017	34.50	
303-640-018	34.50	
303-640-019	34.50	
303-640-020	34.50	
303-640-021	34.50	
303-640-022	34.50	
303-641-001	34.50	
303-641-002	34.50	
303-641-003	34.50	
303-641-004	34.50	
303-641-005	34.50	
303-641-006	34.50	
303-642-001	34.50	
303-642-002	34.50	
303-642-003	34.50	
303-642-004	34.50	
303-642-005	34.50	
303-642-006	34.50	
303-642-007	34.50	
303-642-008	34.50	
303-642-009	34.50	
303-642-010	34.50	
303-642-011	34.50	
303-642-012	34.50	
303-642-013	34.50	
303-642-014	34.50	
303-642-015	34.50	
303-642-016	34.50	
303-642-017	34.50	
303-642-018	34.50	
303-642-019	34.50	
303-642-020	34.50	
303-642-021	34.50	

ASSESSOR'S PARCEL NUMBER	AMOUNT OF ASSESSMENT	ASSESSMENT AS MODIFIED
303-642-022	34.50	
303-642-023	34.50	
303-642-024	34.50	
303-642-025	34.50	
303-642-026	34.50	
303-642-027	34.50	
303-642-028	34.50	
303-642-029	34.50	
303-642-030	34.50	
303-642-031	34.50	
303-642-032	34.50	
303-642-033	34.50	
303-642-034	34.50	
303-642-035	34.50	
303-642-036	34.50	
303-642-037	34.50	
303-642-038	34.50	
303-642-039	34.50	
303-642-040	34.50	
303-642-041	34.50	
303-642-042	34.50	
303-642-043	34.50	
303-642-044	34.50	
303-642-045	34.50	
303-642-046	34.50	
303-642-047	34.50	
303-642-048	34.50	
303-642-049	34.50	
303-642-050	34.50	
303-642-051	34.50	
303-642-052	34.50	
303-642-053	34.50	
303-642-054	34.50	
303-642-055	34.50	
303-642-056	34.50	
303-642-057	34.50	
303-642-058	34.50	
303-642-059	34.50	
303-642-060	34.50	
303-642-061	34.50	
303-642-062	34.50	
303-642-063	34.50	
303-642-064	34.50	
303-650-001	132.03	
303-650-002	132.03	
303-650-003	132.03	
303-650-004	132.03	
303-650-005	132.03	
303-650-006	132.03	
303-650-007	132.03	
303-650-008	132.03	
303-650-009	132.03	
303-650-010	132.03	
303-651-001	132.03	
303-651-002	132.03	
303-651-003	132.03	
303-651-004	132.03	
303-651-005	132.03	
303-651-006	132.03	
303-651-007	132.03	



ASSESSOR'S PARCEL NUMBER	AMOUNT OF ASSESSMENT	ASSESSMENT AS MODIFIED
303-651-008	132.03	
303-651-009	132.03	
303-651-010	132.03	
303-651-011	132.03	
303-651-012	132.03	
303-651-013	132.03	
303-651-014	132.03	
303-651-015	132.03	
303-651-016	132.03	
303-651-017	132.03	
303-651-018	132.03	
303-652-001	132.03	
303-652-002	132.03	
303-652-003	132.03	
303-652-004	132.03	
303-652-005	132.03	
303-652-006	132.03	
303-652-007	132.03	
303-652-008	132.03	
303-652-009	132.03	
303-652-010	132.03	
303-652-011	132.03	
303-652-012	132.03	
303-652-013	132.03	
303-652-014	132.03	
303-652-015	132.03	
303-652-016	132.03	
303-652-017	132.03	
303-652-018	132.03	
303-652-019	132.03	
303-652-020	132.03	
303-652-021	132.03	
303-652-022	132.03	
303-652-023	132.03	
303-652-024	132.03	
303-652-025	132.03	
303-652-026	132.03	
303-652-027	132.03	
303-652-028	132.03	
303-652-029	132.03	
303-652-030	132.03	
303-653-001	132.03	
303-653-002	132.03	
303-653-003	132.03	
303-653-004	132.03	
303-653-005	132.03	
303-653-006	132.03	
303-653-007	132.03	
303-653-008	132.03	
303-653-009	132.03	
303-653-010	132.03	
303-653-011	132.03	
303-653-012	132.03	
303-653-013	132.03	
303-660-001	132.03	
303-660-002	132.03	
303-660-003	132.03	
303-660-004	132.03	
303-660-005	132.03	
303-660-006	132.03	

ASSESSOR'S PARCEL NUMBER	AMOUNT OF ASSESSMENT	ASSESSMENT AS MODIFIED
303-660-007	132.03	
303-660-008	132.03	
303-660-009	132.03	
303-660-010	132.03	
303-660-011	132.03	
303-660-012	132.03	
303-660-013	132.03	
303-661-001	132.03	
303-661-002	132.03	
303-661-003	132.03	
303-661-004	132.03	
303-661-005	132.03	
303-661-006	132.03	
303-661-007	132.03	
303-661-008	132.03	
303-661-009	132.03	
303-661-010	132.03	
303-661-011	132.03	
303-661-012	132.03	
303-661-013	132.03	
303-661-014	132.03	
303-661-015	132.03	
303-661-016	132.03	
303-661-017	132.03	
303-661-018	132.03	
303-662-001	132.03	
303-662-002	132.03	
303-662-003	132.03	
303-662-004	132.03	
303-662-005	132.03	
303-662-006	132.03	
303-662-007	132.03	
303-662-008	132.03	
303-662-009	132.03	
303-662-010	132.03	
303-662-011	132.03	
303-662-012	132.03	
303-662-013	132.03	
303-662-014	132.03	
303-662-015	132.03	
303-662-016	132.03	
303-662-017	132.03	
303-662-018	132.03	
303-662-019	132.03	
303-662-020	132.03	
303-662-021	132.03	
303-662-022	132.03	
303-662-023	132.03	
303-662-024	132.03	
303-662-025	132.03	
303-662-026	132.03	
303-662-027	132.03	
303-662-028	132.03	
303-662-029	132.03	
303-662-030	132.03	
303-663-001	132.03	
303-663-002	132.03	
303-663-003	132.03	
303-663-004	132.03	
303-663-005	132.03	

ASSESSOR'S PARCEL NUMBER	AMOUNT OF ASSESSMENT	ASSESSMENT AS MODIFIED
303-663-006	132.03	
303-663-007	132.03	
303-663-008	132.03	
303-663-009	132.03	
303-663-010	132.03	
303-670-002	34.50	
303-670-003	34.50	
303-670-004	34.50	
303-670-005	34.50	
303-670-006	34.50	
303-670-007	34.50	
303-670-008	34.50	
303-670-009	34.50	
303-670-010	34.50	
303-670-011	34.50	
303-670-012	34.50	
303-671-001	34.50	
303-671-002	34.50	
303-671-003	34.50	
303-671-004	34.50	
303-671-005	34.50	
303-671-006	34.50	
303-671-007	34.50	
303-671-008	34.50	
303-671-009	34.50	
303-671-010	34.50	
303-671-011	34.50	
303-671-012	34.50	
303-671-013	34.50	
303-671-014	34.50	
303-671-015	34.50	
303-671-016	34.50	
303-671-017	34.50	
303-671-018	34.50	
303-671-019	34.50	
303-671-020	34.50	
303-671-021	34.50	
303-671-022	34.50	
303-671-023	34.50	
303-671-024	34.50	
303-671-025	34.50	
303-671-026	34.50	
303-671-027	34.50	
303-671-028	34.50	
303-671-029	34.50	
303-671-030	34.50	
303-672-001	34.50	
303-672-002	34.50	
303-672-003	34.50	
303-672-004	34.50	
303-672-005	34.50	
303-672-006	34.50	
303-672-007	34.50	
303-672-008	34.50	
303-672-009	34.50	
303-672-010	34.50	
303-672-011	34.50	
303-672-012	34.50	
303-672-013	34.50	
303-672-014	34.50	

I

II

ASSESSOR'S PARCEL NUMBER	AMOUNT OF ASSESSMENT	ASSESSMENT AS MODIFIED
303-672-015	34.50	
303-672-016	34.50	
303-672-017	34.50	
303-672-018	34.50	
303-672-019	34.50	
303-672-020	34.50	
303-672-021	34.50	
303-672-022	34.50	
303-672-023	34.50	
303-672-024	34.50	
303-672-025	34.50	
303-672-026	34.50	
303-672-027	34.50	
303-672-028	34.50	
303-672-029	34.50	
303-672-030	34.50	
303-672-031	34.50	
303-672-032	34.50	
303-672-033	34.50	
303-672-034	34.50	
303-672-035	34.50	
303-672-036	34.50	
303-672-037	34.50	
303-672-038	34.50	
303-672-039	34.50	
303-672-040	34.50	
303-672-041	34.50	
303-672-042	34.50	
303-672-043	34.50	
303-672-044	34.50	
303-672-045	34.50	
303-672-046	34.50	
303-672-047	34.50	
303-672-048	34.50	
303-672-049	34.50	
303-672-050	34.50	
303-672-051	34.50	
303-672-052	34.50	
303-672-053	34.50	
303-672-054	34.50	
303-672-055	34.50	
303-672-056	34.50	
303-672-057	34.50	
303-672-058	34.50	
303-672-059	34.50	
303-672-060	34.50	
303-680-001	294.63	
303-680-002	294.63	
303-680-003	294.63	
303-680-004	294.63	
303-680-005	294.63	
303-680-006	294.63	
303-680-007	294.63	
303-680-008	294.63	
303-680-009	294.63	
303-680-010	294.63	
303-680-011	294.63	
303-680-012	294.63	
303-680-013	294.63	
303-680-014	294.63	

ASSESSOR'S PARCEL NUMBER	AMOUNT OF ASSESSMENT	ASSESSMENT AS MODIFIED
303-680-015	294.63	
303-680-016	294.63	
303-680-017	294.63	
303-680-018	294.63	
303-680-019	294.63	
303-680-020	294.63	
303-680-021	294.63	
303-680-022	294.63	
303-680-023	294.63	
303-680-024	294.63	
303-680-025	294.63	
303-680-026	294.63	
303-680-027	294.63	
303-680-028	294.63	
303-680-029	294.63	
303-680-030	294.63	
303-680-031	294.63	
303-680-032	294.63	
303-680-033	294.63	
303-680-034	294.63	
303-680-035	294.63	
303-680-036	294.63	
303-680-037	294.63	
303-680-038	294.63	
303-680-039	294.63	
303-680-040	294.63	
303-680-041	294.63	
303-680-042	294.63	
303-680-043	294.63	
303-681-001	294.63	
303-681-002	294.63	
303-681-003	294.63	
303-681-004	294.63	
303-681-005	294.63	
303-681-006	294.63	
303-681-007	294.63	
303-681-008	294.63	
303-681-009	294.63	
303-681-010	294.63	
303-681-011	294.63	
303-681-012	294.63	
303-681-013	294.63	
303-681-014	294.63	
303-681-015	294.63	
303-681-016	294.63	
303-690-001	294.63	
303-690-002	294.63	
303-690-003	294.63	
303-690-004	294.63	
303-690-005	294.63	
303-690-006	294.63	
303-690-007	294.63	
303-690-008	294.63	
303-690-009	294.63	
303-690-010	294.63	
303-690-011	294.63	
303-690-012	294.63	
303-690-013	294.63	
303-690-014	294.63	
303-690-015	294.63	

ASSESSOR'S PARCEL NUMBER	AMOUNT OF ASSESSMENT	ASSESSMENT AS MODIFIED
303-690-016	294.63	
303-690-017	294.63	
303-690-018	294.63	
303-690-019	294.63	
303-690-020	294.63	
303-690-021	294.63	
303-690-022	294.63	
303-690-023	294.63	
303-690-024	294.63	
303-690-025	294.63	
303-690-026	294.63	
303-690-027	294.63	
303-690-028	294.63	
303-690-029	294.63	
303-690-030	294.63	
303-690-031	294.63	
303-690-032	294.63	
303-690-033	294.63	
303-690-034	294.63	
303-690-035	294.63	
303-690-036	294.63	
303-690-037	294.63	
303-690-038	294.63	
303-690-039	294.63	
303-690-040	294.63	
303-691-001	294.63	
303-691-002	294.63	
303-691-003	294.63	
303-691-004	294.63	
303-691-005	294.63	
303-691-006	294.63	
303-691-007	294.63	
303-691-008	294.63	
303-691-009	294.63	
303-691-010	294.63	
303-691-011	294.63	
303-691-012	294.63	
303-691-013	294.63	
303-691-014	294.63	
303-691-015	294.63	
303-691-016	294.63	
303-691-017	294.63	
303-691-018	294.63	
303-691-019	294.63	
303-691-020	294.63	
303-691-021	294.63	
303-691-022	294.63	
303-691-023	294.63	
303-691-024	294.63	
303-692-001	294.63	
303-692-002	294.63	
303-692-003	294.63	
303-692-004	294.63	
303-692-005	294.63	
303-692-006	294.63	
303-692-007	294.63	
303-692-008	294.63	
303-692-009	294.63	
303-692-010	294.63	
303-692-011	294.63	

ASSESSOR'S PARCEL NUMBER	AMOUNT OF ASSESSMENT	ASSESSMENT AS MODIFIED
303-692-012	294.63	
303-692-013	294.63	
303-692-014	294.63	
303-692-015	294.63	
303-692-016	294.63	
303-692-017	294.63	
303-692-018	294.63	
303-692-019	294.63	
303-692-020	294.63	
303-692-021	294.63	
303-692-022	294.63	
303-692-023	294.63	
303-692-024	294.63	
303-700-001	209.07	
303-700-002	209.07	
303-700-003	209.07	
303-700-004	209.07	
303-700-005	209.07	
303-700-006	209.07	
303-700-007	209.07	
303-700-008	209.07	
303-700-009	209.07	
303-700-010	209.07	
303-700-011	209.07	
303-700-012	209.07	
303-701-001	209.07	
303-701-002	209.07	
303-701-003	209.07	
303-701-004	209.07	
303-701-005	209.07	
303-701-006	209.07	
303-701-007	209.07	
303-701-008	209.07	
303-701-009	209.07	
303-701-010	209.07	
303-701-011	209.07	
303-701-012	209.07	
303-701-013	209.07	
303-701-014	209.07	
303-701-015	209.07	
303-701-016	209.07	
303-701-017	209.07	
303-701-018	209.07	
303-710-001	209.07	
303-710-002	209.07	
303-710-003	209.07	
303-710-004	209.07	
303-710-005	209.07	
303-710-006	209.07	
303-710-007	209.07	
303-710-008	209.07	
303-710-009	209.07	
303-710-010	209.07	
303-710-011	209.07	
303-710-012	209.07	
303-710-013	209.07	
303-710-014	209.07	
303-710-015	209.07	
303-710-016	209.07	
303-710-017	209.07	

ASSESSOR'S PARCEL NUMBER	AMOUNT OF ASSESSMENT	ASSESSMENT AS MODIFIED
303-710-018	209.07	
303-710-019	209.07	
303-710-020	209.07	
303-710-021	209.07	
303-711-001	209.07	
303-711-002	209.07	
303-711-003	209.07	
303-711-004	209.07	
303-711-005	209.07	
303-711-006	209.07	
303-711-007	209.07	
303-711-008	209.07	
303-711-009	209.07	
303-711-010	209.07	
303-711-011	209.07	
303-711-012	209.07	
303-711-013	209.07	
303-711-014	209.07	
303-711-015	209.07	
303-711-016	209.07	
303-711-017	209.07	
303-711-018	209.07	
303-711-019	209.07	
303-711-020	209.07	
303-711-021	209.07	
303-711-022	209.07	
303-711-023	209.07	
303-711-024	209.07	
303-711-025	209.07	
303-711-026	209.07	
303-711-027	209.07	
303-711-028	209.07	
303-711-029	209.07	
303-711-030	209.07	
303-711-031	209.07	
303-711-032	209.07	
303-711-033	209.07	
303-711-034	209.07	
303-712-001	209.07	
303-712-002	209.07	
303-712-003	209.07	
303-712-004	209.07	
303-712-005	209.07	
303-712-006	209.07	
303-712-007	209.07	
303-712-008	209.07	
303-712-009	209.07	
303-712-010	209.07	
303-712-011	209.07	
303-712-012	209.07	
303-712-013	209.07	
303-712-014	209.07	
303-712-015	209.07	
303-712-016	209.07	
303-712-017	209.07	
303-712-018	209.07	
303-712-019	209.07	
303-712-020	209.07	
303-712-021	209.07	
303-712-022	209.07	



ASSESSOR'S PARCEL NUMBER	AMOUNT OF ASSESSMENT	ASSESSMENT AS MODIFIED
303-712-023	209.07	
303-720-001	209.07	
303-720-002	209.07	
303-720-003	209.07	
303-720-004	209.07	
303-720-005	209.07	
303-720-006	209.07	
303-720-007	209.07	
303-720-008	209.07	
303-720-009	209.07	
303-720-010	209.07	
303-720-011	209.07	
303-720-012	209.07	
303-720-013	209.07	
303-720-014	209.07	
303-720-015	209.07	
303-720-016	209.07	
303-720-017	209.07	
303-720-018	209.07	
303-720-019	209.07	
303-720-020	209.07	
303-720-021	209.07	
303-720-022	209.07	
303-720-023	209.07	
303-720-024	209.07	
303-720-025	209.07	
303-720-026	209.07	
303-720-027	209.07	
303-720-028	209.07	
303-720-029	209.07	
303-720-030	209.07	
303-720-031	209.07	
303-720-032	209.07	
303-720-033	209.07	
303-720-034	209.07	
303-720-035	209.07	
303-720-036	209.07	
303-720-037	209.07	
303-720-038	209.07	
303-720-039	209.07	
303-720-040	209.07	
303-720-041	209.07	
303-720-042	209.07	
303-720-043	209.07	
303-720-044	209.07	
303-720-045	209.07	
303-720-046	209.07	
303-720-047	209.07	
303-720-048	209.07	
303-720-049	209.07	
303-720-050	209.07	
303-720-051	209.07	
303-720-052	209.07	
303-720-053	209.07	
303-720-054	209.07	
303-720-055	209.07	
303-720-056	209.07	
303-720-057	209.07	
303-720-058	209.07	
303-720-059	209.07	

ASSESSOR'S PARCEL NUMBER	AMOUNT OF ASSESSMENT	ASSESSMENT AS MODIFIED
303-720-060	209.07	
303-720-061	209.07	
303-720-062	209.07	
303-720-063	209.07	
303-720-064	209.07	
303-720-065	209.07	
303-720-066	209.07	
303-720-067	209.07	
303-720-068	209.07	
303-720-069	209.07	
303-720-070	209.07	
303-720-071	209.07	
303-720-072	209.07	
303-720-073	209.07	
303-720-074	209.07	
303-720-075	209.07	
303-720-076	209.07	
303-720-077	209.07	
303-720-078	209.07	
303-720-079	209.07	
303-720-080	209.07	
303-720-081	209.07	
303-720-082	209.07	
303-720-083	209.07	
303-720-084	209.07	
303-720-085	209.07	
303-720-086	209.07	
303-720-087	209.07	
303-720-088	209.07	
303-720-089	209.07	
303-720-090	209.07	
303-720-091	209.07	
303-720-092	209.07	
303-720-093	209.07	
303-720-094	209.07	
303-721-001	209.07	
303-721-002	209.07	
303-721-003	209.07	
303-721-004	209.07	
303-721-005	209.07	
303-721-006	209.07	
303-721-007	209.07	
303-721-008	209.07	
303-721-009	209.07	
303-721-010	209.07	
303-721-011	209.07	
303-721-012	209.07	
303-721-013	209.07	
303-721-014	209.07	
303-721-015	209.07	
303-721-016	209.07	
303-721-017	209.07	
303-721-018	209.07	
303-721-019	209.07	
303-721-020	209.07	
303-721-021	209.07	
303-721-022	209.07	
303-721-023	209.07	
303-721-024	209.07	
303-721-025	209.07	

ASSESSOR'S PARCEL NUMBER	AMOUNT OF ASSESSMENT	ASSESSMENT AS MODIFIED
303-721-026	209.07	
303-721-027	209.07	
303-721-028	209.07	
303-721-029	209.07	
303-721-030	209.07	
303-721-031	209.07	
303-721-032	209.07	
303-721-033	209.07	
303-730-001	209.07	
303-730-002	209.07	
303-730-003	209.07	
303-730-004	209.07	
303-730-005	209.07	
303-730-006	209.07	
303-730-007	209.07	
303-730-008	209.07	
303-730-009	209.07	
303-730-010	209.07	
303-730-011	209.07	
303-730-012	209.07	
303-730-013	209.07	
303-730-014	209.07	
303-730-015	209.07	
303-730-016	209.07	
303-730-017	209.07	
303-730-018	209.07	
303-730-019	209.07	
303-730-020	209.07	
303-730-021	209.07	
303-730-022	209.07	
303-730-023	209.07	
303-730-024	209.07	
303-731-001	209.07	
303-731-002	209.07	
303-731-003	209.07	
303-731-004	209.07	
303-731-005	209.07	
303-731-006	209.07	
303-731-007	209.07	
303-731-008	209.07	
303-731-009	209.07	
303-731-010	209.07	
303-731-011	209.07	
303-731-012	209.07	
303-731-013	209.07	
303-731-014	209.07	
303-731-015	209.07	
303-731-016	209.07	
303-731-017	209.07	
303-731-018	209.07	
303-731-019	209.07	
303-731-020	209.07	
303-731-021	209.07	
303-731-022	209.07	
303-731-023	209.07	
303-731-024	209.07	
303-731-025	209.07	
303-731-026	209.07	
303-731-027	209.07	
303-731-028	209.07	

I

II

ASSESSOR'S PARCEL NUMBER	AMOUNT OF ASSESSMENT	ASSESSMENT AS MODIFIED
303-731-029	209.07	
303-731-030	209.07	
303-731-031	209.07	
303-731-032	209.07	
303-731-033	209.07	
303-731-034	209.07	
303-731-035	209.07	
303-731-036	209.07	
303-731-037	209.07	
303-731-038	209.07	
303-731-039	209.07	
303-731-040	209.07	
303-731-041	209.07	
303-731-042	209.07	
303-731-043	209.07	
303-732-001	209.07	
303-732-002	209.07	
303-732-003	209.07	
303-732-004	209.07	
303-732-005	209.07	
303-732-006	209.07	
303-732-007	209.07	
303-732-008	209.07	
303-732-009	209.07	
303-732-010	209.07	
303-732-011	209.07	
303-732-012	209.07	
303-732-013	209.07	
303-732-014	209.07	
303-732-015	209.07	
303-732-016	209.07	
303-732-017	209.07	
303-732-018	209.07	
303-732-019	209.07	
303-733-001	209.07	
303-733-002	209.07	
303-733-003	209.07	
303-733-004	209.07	
303-733-005	209.07	
303-733-006	209.07	
303-733-007	209.07	
303-733-008	209.07	
303-733-009	209.07	
303-733-010	209.07	
303-733-011	209.07	
303-733-012	209.07	
303-733-013	209.07	
305-020-017	0.00	
305-020-023	0.00	
305-020-029	0.00	
305-020-030	0.00	
305-020-031	0.00	
305-020-032	0.00	
305-150-039	0.00	
305-150-040	0.00	
305-150-041	0.00	
305-150-042	0.00	
305-150-043	0.00	
305-150-044	0.00	
305-150-045	0.00	

	I	II
ASSESSOR'S PARCEL NUMBER	AMOUNT OF ASSESSMENT	ASSESSMENT AS MODIFIED
305-150-046	0.00	
305-150-047	0.00	
305-150-048	0.00	
305-150-049	0.00	
305-150-050	0.00	
305-150-054	0.00	
305-150-055	0.00	
305-150-056	0.00	
305-200-019	0.00	
305-200-025	0.00	
305-200-026	0.00	
305-200-028	0.00	
305-200-030	0.00	
305-200-032	0.00	
305-200-034	0.00	
305-200-036	0.00	
305-210-029	43,229.04	
305-210-030	2,785.59	
305-210-031	1,633.66	
305-210-032	1,612.71	
305-210-033	1,968.76	
305-210-034	1,005.33	
305-210-035	2,157.26	
305-210-036	1,235.71	
305-210-037	0.00	
305-210-038	0.00	
305-240-012	2,230.58	
305-240-016	310.59	
305-240-017	1,697.64	
305-240-018	232.94	
305-240-019	352.94	
305-240-020	405.88	
305-240-021	303.53	
305-240-022	360.00	
305-240-023	730.59	
305-240-024	525.88	
305-240-025	342.35	
305-240-026	0.00	
305-240-027	2,664.70	
305-240-030	317.65	
305-240-031	1,538.82	
305-240-032	2,181.17	
305-262-010	0.00	
305-262-030	0.00	
307-380-001	220.75	
307-380-002	220.75	
307-380-003	220.75	
307-380-004	220.75	
307-380-005	220.75	
307-380-006	220.75	
307-380-007	220.75	
307-380-008	220.75	
307-380-009	220.75	
307-380-010	220.75	
307-380-011	220.75	
307-380-012	220.75	
307-380-013	220.75	
307-380-014	220.75	
307-380-015	220.75	
307-380-016	220.75	

ASSESSOR'S PARCEL NUMBER	AMOUNT OF ASSESSMENT	ASSESSMENT AS MODIFIED
307-381-001	220.75	
307-381-002	220.75	
307-381-003	220.75	
307-381-004	220.75	
307-381-005	220.75	
307-381-006	220.75	
307-381-007	220.75	
307-381-008	220.75	
307-381-009	220.75	
307-381-010	220.75	
307-381-011	220.75	
307-381-012	220.75	
307-381-013	220.75	
307-382-001	220.75	
307-382-002	220.75	
307-383-001	220.75	
307-383-002	220.75	
307-383-003	220.75	
307-383-004	220.75	
307-383-005	220.75	
307-383-006	220.75	
307-383-007	220.75	
307-383-008	220.75	
307-383-009	220.75	
307-383-010	220.75	
307-383-011	220.75	
307-383-012	220.75	
307-383-013	220.75	
307-383-014	220.75	
307-383-015	220.75	
307-383-016	220.75	
307-383-017	220.75	
307-383-018	220.75	
307-383-019	220.75	
307-383-020	220.75	
307-383-021	220.75	
307-383-022	220.75	
307-383-023	220.75	
307-383-024	220.75	
307-383-025	220.75	
307-383-026	220.75	
307-383-027	220.75	
307-383-028	220.75	
307-383-029	220.75	
307-383-030	220.75	
307-383-031	220.75	
307-383-032	220.75	
307-383-033	220.75	
307-383-034	220.75	
307-383-035	220.75	
307-383-036	220.75	
307-383-037	220.75	
307-383-038	220.75	
307-383-039	220.75	
307-383-040	220.75	
307-383-041	220.75	
307-390-001	220.75	
307-390-002	220.75	
307-390-003	220.75	
307-390-004	220.75	

ASSESSOR'S PARCEL NUMBER	AMOUNT OF ASSESSMENT	ASSESSMENT AS MODIFIED
307-390-005	220.75	
307-390-006	220.75	
307-390-007	220.75	
307-390-008	220.75	
307-390-010	220.75	
307-390-011	220.75	
307-391-001	220.75	
307-391-002	220.75	
307-391-003	220.75	
307-391-004	220.75	
307-391-005	220.75	
307-391-006	220.75	
307-391-007	220.75	
307-391-008	220.75	
307-391-009	220.75	
307-391-010	220.75	
307-391-011	220.75	
307-392-001	220.75	
307-392-002	220.75	
307-392-003	220.75	
307-392-004	220.75	
307-392-005	220.75	
307-392-006	220.75	
307-392-007	220.75	
307-392-008	220.75	
307-392-009	220.75	
307-392-010	220.75	
307-392-011	220.75	
307-392-012	220.75	
307-392-013	220.75	
307-392-014	220.75	
307-392-015	220.75	
307-392-016	220.75	
307-392-017	220.75	
307-392-018	220.75	
307-392-019	220.75	
307-392-020	220.75	
307-392-021	220.75	
307-392-022	220.75	
307-392-023	220.75	
307-392-024	220.75	
307-392-025	220.75	
307-392-026	220.75	
307-392-027	220.75	
307-392-028	220.75	
307-392-029	220.75	
307-392-030	220.75	
307-392-031	220.75	
307-392-032	220.75	
307-392-033	220.75	
307-392-034	220.75	
307-392-035	220.75	
307-392-036	220.75	
307-392-037	220.75	
307-392-038	220.75	
307-392-039	220.75	
307-392-040	220.75	
307-392-041	220.75	
307-392-042	220.75	
307-392-043	220.75	

ASSESSOR'S PARCEL NUMBER	AMOUNT OF ASSESSMENT	ASSESSMENT AS MODIFIED
307-392-044	220.75	
307-392-045	220.75	
307-392-046	220.75	
307-392-047	220.75	
307-392-048	220.75	
307-392-049	220.75	
307-392-050	220.75	
307-392-051	220.75	
307-392-052	220.75	
307-392-053	220.75	
307-392-054	220.75	
307-392-055	220.75	
307-392-056	220.75	
307-392-057	220.75	
307-392-058	220.75	
307-392-059	220.75	
307-392-060	220.75	
307-392-061	220.75	
307-392-062	220.75	
307-392-063	220.75	
307-392-064	220.75	
307-392-065	220.75	
307-392-066	220.75	
307-400-001	220.75	
307-400-002	220.75	
307-400-003	220.75	
307-400-004	220.75	
307-400-005	220.75	
307-400-006	220.75	
307-400-007	220.75	
307-400-008	220.75	
307-400-009	220.75	
307-400-010	220.75	
307-400-011	220.75	
307-400-012	220.75	
307-400-013	220.75	
307-400-014	220.75	
307-400-015	220.75	
307-400-016	220.75	
307-400-017	220.75	
307-400-018	220.75	
307-400-019	220.75	
307-400-020	220.75	
307-400-021	220.75	
307-400-022	220.75	
307-400-023	220.75	
307-400-024	220.75	
307-400-025	220.75	
307-400-026	220.75	
307-400-027	220.75	
307-400-028	220.75	
307-400-029	220.75	
307-400-030	220.75	
307-400-032	220.75	
307-400-033	220.75	
307-400-034	220.75	
307-400-035	220.75	
307-400-036	220.75	
307-400-037	220.75	
307-400-038	220.75	



ASSESSOR'S PARCEL NUMBER	AMOUNT OF ASSESSMENT	ASSESSMENT AS MODIFIED
307-400-039	220.75	
307-400-040	220.75	
307-400-041	220.75	
307-420-001	213.40	
307-420-002	213.40	
307-420-003	213.40	
307-420-004	213.40	
307-420-005	213.40	
307-420-006	213.40	
307-420-007	213.40	
307-420-008	213.40	
307-420-009	213.40	
307-420-010	213.40	
307-420-011	213.40	
307-420-012	213.40	
307-420-013	213.40	
307-420-014	213.40	
307-420-015	213.40	
307-420-016	213.40	
307-420-017	213.40	
307-420-018	213.40	
307-420-019	213.40	
307-420-020	213.40	
307-420-021	213.40	
307-420-022	213.40	
307-420-023	213.40	
307-420-024	213.40	
307-420-025	213.40	
307-420-026	213.40	
307-420-027	213.40	
307-420-028	213.40	
307-420-029	213.40	
307-420-030	213.40	
307-420-031	213.40	
307-421-001	213.40	
307-421-002	213.40	
307-421-003	213.40	
307-421-004	213.40	
307-421-005	213.40	
307-421-006	213.40	
307-421-007	213.40	
307-421-008	213.40	
307-421-009	213.40	
307-421-010	213.40	
307-421-011	213.40	
307-421-012	213.40	
307-421-013	213.40	
307-421-014	213.40	
307-421-015	213.40	
307-421-016	213.40	
307-421-017	213.40	
307-421-018	213.40	
307-421-019	213.40	
307-421-020	213.40	
307-422-001	213.40	
307-422-002	213.40	
307-422-003	213.40	
307-422-004	213.40	
307-422-005	213.40	
307-422-006	213.40	

ASSESSOR'S PARCEL NUMBER	AMOUNT OF ASSESSMENT	ASSESSMENT AS MODIFIED
307-422-007	213.40	
307-422-008	213.40	
307-422-009	213.40	
307-422-010	213.40	
307-430-001	213.40	
307-430-002	213.40	
307-430-003	213.40	
307-430-004	213.40	
307-430-005	213.40	
307-430-006	213.40	
307-430-007	213.40	
307-430-008	213.40	
307-430-009	213.40	
307-430-010	213.40	
307-430-011	213.40	
307-430-012	213.40	
307-430-013	213.40	
307-430-014	213.40	
307-430-015	213.40	
307-430-016	213.40	
307-430-017	213.40	
307-430-018	213.40	
307-430-019	213.40	
307-430-020	213.40	
307-431-001	213.40	
307-431-002	213.40	
307-431-003	213.40	
307-431-004	213.40	
307-431-005	213.40	
307-431-006	213.40	
307-431-007	213.40	
307-431-008	213.40	
307-431-009	213.40	
307-431-010	213.40	
307-431-011	213.40	
307-431-012	213.40	
307-431-013	213.40	
307-431-014	213.40	
307-431-015	213.40	
307-431-016	213.40	
307-431-017	213.40	
307-431-018	213.40	
307-431-019	213.40	
307-431-020	213.40	
307-431-021	213.40	
307-431-022	213.40	
307-431-023	213.40	
307-431-024	213.40	
307-431-025	213.40	
307-432-001	213.40	
307-432-002	213.40	
307-432-003	213.40	
307-432-004	213.40	
307-432-005	213.40	
307-432-006	213.40	
307-432-007	213.40	
307-432-008	213.40	
307-432-009	213.40	
307-432-010	213.40	
307-432-011	213.40	

ASSESSOR'S PARCEL NUMBER	AMOUNT OF ASSESSMENT	ASSESSMENT AS MODIFIED
307-432-012	213.40	
307-432-013	213.40	
307-432-014	213.40	
307-432-015	213.40	
307-432-016	213.40	
307-432-017	213.40	
307-432-018	213.40	
307-432-019	213.40	
307-432-020	213.40	
307-432-021	213.40	
307-432-022	213.40	
307-432-023	213.40	
307-432-024	213.40	
307-432-025	213.40	
307-432-026	213.40	
307-432-027	213.40	
307-432-028	213.40	
307-432-029	213.40	
307-432-030	213.40	
307-432-031	213.40	
307-432-032	213.40	
307-432-033	213.40	
307-432-034	213.40	
307-432-035	213.40	
307-432-036	213.40	
307-432-037	213.40	
307-432-038	213.40	
307-432-039	213.40	
307-432-040	213.40	
307-432-041	213.40	
307-432-042	213.40	
307-432-043	213.40	
307-432-044	213.40	
307-432-045	213.40	
307-432-046	213.40	
307-432-047	213.40	
307-432-048	213.40	
307-440-001	213.40	
307-440-002	213.40	
307-440-003	213.40	
307-440-004	213.40	
307-440-005	213.40	
307-440-006	213.40	
307-440-007	213.40	
307-440-008	213.40	
307-441-001	213.40	
307-441-002	213.40	
307-441-003	213.40	
307-441-004	213.40	
307-441-005	213.40	
307-441-006	213.40	
307-441-007	213.40	
307-441-008	213.40	
307-441-009	213.40	
307-441-010	213.40	
307-441-011	213.40	
307-441-012	213.40	
307-441-013	213.40	
307-441-014	213.40	
307-441-015	213.40	

ASSESSOR'S PARCEL NUMBER	AMOUNT OF ASSESSMENT	ASSESSMENT AS MODIFIED
307-441-016	213.40	
307-441-017	213.40	
307-441-018	213.40	
307-441-019	213.40	
307-441-020	213.40	
307-441-021	213.40	
307-441-022	213.40	
307-441-023	213.40	
307-441-024	213.40	
307-441-025	213.40	
307-441-026	213.40	
307-441-027	213.40	
307-441-028	213.40	
307-441-029	213.40	
307-441-030	213.40	
307-441-031	213.40	
307-441-032	213.40	
307-441-033	213.40	
307-441-034	213.40	
307-441-035	213.40	
307-441-036	213.40	
307-441-037	213.40	
307-441-038	213.40	
307-441-039	213.40	
307-441-040	213.40	
307-441-041	213.40	
307-441-042	213.40	
307-441-043	213.40	
307-441-044	213.40	
307-441-045	213.40	
307-441-046	213.40	
307-441-047	213.40	
307-441-048	213.40	
307-441-049	213.40	
307-441-050	213.40	
307-441-051	213.40	
307-441-052	213.40	
307-441-053	213.40	
307-441-054	213.40	
307-441-055	213.40	
307-441-056	213.40	
307-441-057	213.40	
307-441-058	213.40	
307-441-059	213.40	
307-441-060	213.40	
307-441-061	213.40	
307-441-062	213.40	
307-441-063	213.40	
307-441-064	213.40	
307-441-065	213.40	
307-442-001	213.40	
307-442-002	213.40	
307-442-003	213.40	
307-442-004	213.40	
307-442-005	213.40	
307-442-006	213.40	
307-442-007	213.40	
307-442-008	213.40	
307-442-009	213.40	
307-442-010	213.40	

ASSESSOR'S PARCEL NUMBER	AMOUNT OF ASSESSMENT	ASSESSMENT AS MODIFIED
307-442-011	213.40	
307-442-012	213.40	
307-442-013	213.40	
307-442-014	213.40	
307-442-015	213.40	
307-442-016	213.40	
307-442-017	213.40	
307-442-018	213.40	
307-442-019	213.40	
307-442-020	213.40	
307-442-021	213.40	
307-442-022	213.40	
307-442-023	213.40	
307-442-024	213.40	
307-442-025	213.40	
307-442-026	213.40	
307-442-027	213.40	
307-442-028	213.40	
307-442-029	213.40	
307-442-030	213.40	
307-442-031	213.40	
307-442-032	213.40	
307-442-033	213.40	
307-442-034	213.40	
307-442-035	213.40	
307-442-036	213.40	
307-442-037	213.40	
307-442-038	213.40	
307-442-039	213.40	
307-442-040	213.40	
307-442-041	213.40	
307-442-042	213.40	
307-442-043	213.40	
307-442-044	213.40	
307-442-045	213.40	
307-442-046	213.40	
307-442-047	213.40	
307-442-048	213.40	
307-442-049	213.40	
307-442-050	213.40	
307-442-051	213.40	
307-442-052	213.40	
308-210-004	34.50	
308-210-005	34.50	
308-210-006	34.50	
308-210-007	34.50	
308-210-008	34.50	
308-210-009	34.50	
308-210-010	34.50	
308-210-011	34.50	
308-210-012	34.50	
308-210-013	34.50	
308-210-014	34.50	
308-210-015	34.50	
308-210-016	34.50	
308-210-017	34.50	
308-210-018	34.50	
308-210-019	34.50	
308-211-043	34.50	
308-211-044	34.50	

ASSESSOR'S PARCEL NUMBER	AMOUNT OF ASSESSMENT	ASSESSMENT AS MODIFIED
308-211-045	34.50	
308-211-046	34.50	
308-211-047	34.50	
308-211-048	34.50	
308-211-049	34.50	
308-211-050	34.50	
308-211-051	34.50	
308-211-052	34.50	
308-211-053	34.50	
308-211-054	34.50	
308-211-055	34.50	
308-211-056	34.50	
308-211-057	34.50	
308-211-058	34.50	
308-211-059	34.50	
308-211-060	34.50	
308-211-061	34.50	
308-211-062	34.50	
308-211-063	34.50	
308-211-064	34.50	
308-211-065	34.50	
308-211-066	34.50	
308-213-014	34.50	
308-213-015	34.50	
308-213-016	34.50	
308-213-017	34.50	
308-213-018	34.50	
308-213-019	34.50	
308-213-020	34.50	
308-213-021	34.50	
308-213-022	34.50	
308-213-023	34.50	
308-213-024	34.50	
308-213-025	34.50	
308-214-001	34.50	
308-214-002	34.50	
308-214-003	34.50	
308-214-004	34.50	
308-214-005	34.50	
308-214-006	34.50	
308-214-007	34.50	
308-214-008	34.50	
308-214-009	34.50	
308-214-010	34.50	
308-214-011	34.50	
308-214-012	34.50	
308-214-013	34.50	
308-214-014	34.50	
308-214-015	34.50	
308-214-016	34.50	
308-214-017	34.50	
308-214-018	34.50	
308-214-019	34.50	
308-214-020	34.50	
308-214-021	34.50	
308-214-022	34.50	
308-214-023	34.50	
308-214-024	34.50	
308-214-025	34.50	
308-214-026	34.50	

ASSESSOR'S PARCEL NUMBER	AMOUNT OF ASSESSMENT	ASSESSMENT AS MODIFIED
308-214-027	34.50	
308-214-028	34.50	
308-214-029	34.50	
308-214-030	34.50	
308-214-031	34.50	
308-214-032	34.50	
308-214-033	34.50	
308-214-034	34.50	
308-214-035	34.50	
308-214-036	34.50	
308-214-037	34.50	
308-214-038	34.50	
308-214-039	34.50	
308-214-040	34.50	
308-214-041	34.50	
308-214-042	34.50	
308-214-043	34.50	
308-214-044	34.50	
308-214-045	34.50	
308-214-046	34.50	
308-214-047	34.50	
308-214-048	34.50	
308-214-049	34.50	
308-214-050	34.50	
308-214-051	34.50	
308-214-052	34.50	
308-214-053	34.50	
308-214-054	34.50	
308-214-055	34.50	
308-214-056	34.50	
308-214-057	34.50	
308-214-058	34.50	
308-214-059	34.50	
308-214-060	34.50	
308-214-061	34.50	
308-214-062	34.50	
308-214-063	34.50	
308-214-064	34.50	
308-214-065	34.50	
308-231-001	34.50	
308-231-002	34.50	
308-231-003	34.50	
308-231-004	34.50	
308-231-005	34.50	
308-231-006	34.50	
308-232-001	34.50	
308-232-002	34.50	
308-232-003	34.50	
308-232-004	34.50	
308-232-005	34.50	
308-232-006	34.50	
308-232-007	34.50	
308-232-008	34.50	
308-232-009	34.50	
308-232-010	34.50	
308-232-011	34.50	
308-232-012	34.50	
308-232-013	34.50	
308-232-014	34.50	
308-232-015	34.50	

I

II

ASSESSOR'S PARCEL NUMBER	AMOUNT OF ASSESSMENT	ASSESSMENT AS MODIFIED
308-232-016	34.50	
308-232-017	34.50	
308-232-018	34.50	
308-232-019	34.50	
308-232-020	34.50	
308-232-021	34.50	
308-232-022	34.50	
308-232-023	34.50	
308-232-024	34.50	
308-232-025	34.50	
308-232-026	34.50	
308-232-027	34.50	
308-232-028	34.50	
308-232-029	34.50	
308-232-030	34.50	
308-232-031	34.50	
308-232-032	34.50	
308-232-033	34.50	
308-232-034	34.50	
308-232-035	34.50	
308-232-036	34.50	
308-232-037	34.50	
308-232-038	34.50	
308-232-039	34.50	
308-232-040	34.50	
308-232-041	34.50	
308-232-042	0.00	
308-233-001	0.00	
308-233-003	34.50	
308-233-004	34.50	
308-233-005	34.50	
308-233-006	34.50	
308-233-007	34.50	
308-233-008	34.50	
308-233-009	34.50	
308-233-010	34.50	
308-233-011	34.50	
308-233-012	34.50	
308-233-013	34.50	
308-233-014	34.50	
308-233-015	34.50	
308-233-016	34.50	
308-233-017	34.50	
308-233-018	34.50	
308-233-019	34.50	
308-233-022	34.50	
308-233-023	34.50	
308-233-024	34.50	
308-233-025	34.50	
308-233-026	34.50	
308-233-029	34.50	
308-233-030	34.50	
308-233-031	34.50	
308-233-032	34.50	
308-233-033	34.50	
308-233-034	0.00	
308-241-001	34.50	
308-241-002	34.50	
308-241-003	34.50	
308-241-004	34.50	



I

II

ASSESSOR'S PARCEL NUMBER	AMOUNT OF ASSESSMENT	ASSESSMENT AS MODIFIED
308-241-005	34.50	
308-241-006	34.50	
308-241-007	34.50	
308-241-008	34.50	
308-241-009	34.50	
308-241-010	34.50	
308-241-011	34.50	
308-241-012	34.50	
308-241-013	34.50	
308-241-014	34.50	
308-241-015	34.50	
308-241-016	34.50	
308-241-017	34.50	
308-241-018	34.50	
308-241-019	34.50	
308-241-020	34.50	
308-241-021	34.50	
308-241-022	34.50	
308-241-023	34.50	
308-241-024	34.50	
308-241-025	34.50	
308-241-026	0.00	
308-242-001	34.50	
308-242-002	34.50	
308-242-003	34.50	
308-242-004	34.50	
308-242-005	34.50	
308-242-006	34.50	
308-242-007	34.50	
308-242-008	34.50	
308-242-009	34.50	
308-242-010	34.50	
308-290-001	34.50	
308-290-002	34.50	
308-290-003	34.50	
308-290-004	34.50	
308-290-005	34.50	
308-290-006	34.50	
308-290-007	34.50	
308-290-008	34.50	
308-290-009	34.50	
308-290-010	34.50	
308-290-011	34.50	
308-290-012	34.50	
308-290-013	34.50	
308-290-014	34.50	
308-290-015	34.50	
308-290-016	34.50	
308-290-017	34.50	
308-290-018	34.50	
308-290-019	34.50	
308-290-020	34.50	
308-290-021	34.50	
308-290-022	34.50	
308-290-023	34.50	
308-290-024	34.50	
308-290-025	34.50	
308-290-026	34.50	
308-290-027	34.50	
308-290-028	34.50	

	I	II
ASSESSOR'S PARCEL NUMBER	AMOUNT OF ASSESSMENT	ASSESSMENT AS MODIFIED
308-290-029	34.50	
308-290-030	34.50	
308-290-031	0.00	
308-291-001	0.00	
308-291-002	0.00	
308-291-003	0.00	
308-291-004	0.00	
308-291-006	0.00	
308-291-007	0.00	
308-291-008	0.00	
308-291-009	0.00	
308-291-010	0.00	
308-291-011	0.00	
308-291-012	0.00	
308-291-013	0.00	
308-291-015	0.00	
308-291-016	0.00	
308-291-017	0.00	
308-291-018	0.00	
308-291-019	0.00	
308-291-020	0.00	
308-291-021	0.00	
308-291-022	0.00	
308-291-024	0.00	
308-291-025	0.00	
308-291-026	0.00	
308-291-027	0.00	
308-291-028	0.00	
308-291-029	0.00	
308-291-030	0.00	
308-291-031	0.00	
308-291-032	0.00	
308-291-033	0.00	
308-291-034	0.00	
308-291-035	0.00	
308-291-037	0.00	
308-291-038	0.00	
308-291-039	0.00	
308-291-040	0.00	
308-291-041	0.00	
308-291-042	0.00	
308-291-043	0.00	
308-291-044	0.00	
308-291-045	0.00	
308-291-046	0.00	
308-291-047	0.00	
308-291-048	0.00	
308-292-001	0.00	
308-292-002	0.00	
308-292-003	0.00	
308-292-004	0.00	
308-292-006	0.00	
308-292-007	0.00	
308-292-008	0.00	
308-292-009	0.00	
308-292-011	0.00	
308-292-012	0.00	
308-292-013	0.00	
308-292-014	0.00	
308-292-015	0.00	

	I	II
ASSESSOR'S PARCEL NUMBER	AMOUNT OF ASSESSMENT	ASSESSMENT AS MODIFIED
308-292-016	0.00	
308-292-017	0.00	
308-292-018	0.00	
308-292-019	0.00	
308-292-020	0.00	
308-292-021	0.00	
308-292-022	0.00	
308-292-024	0.00	
308-292-025	0.00	
308-292-026	0.00	
308-292-027	0.00	
308-292-028	0.00	
308-292-029	0.00	
308-292-030	0.00	
308-292-031	0.00	
308-292-032	0.00	
308-292-033	0.00	
308-292-034	0.00	
308-292-035	0.00	
308-292-037	0.00	
308-292-038	0.00	
308-292-039	0.00	
308-292-040	0.00	
308-292-041	0.00	
308-292-042	0.00	
308-292-043	0.00	
308-292-044	0.00	
308-292-045	0.00	
308-292-046	0.00	
308-292-048	0.00	
308-292-049	0.00	
308-292-050	0.00	
308-292-051	0.00	
308-292-052	0.00	
308-292-053	0.00	
308-292-054	0.00	
308-292-055	0.00	
308-301-001	34.50	
308-301-002	34.50	
308-301-003	34.50	
308-301-004	34.50	
308-301-005	34.50	
308-301-006	34.50	
308-301-007	34.50	
308-301-008	34.50	
308-301-009	34.50	
308-301-010	34.50	
308-301-011	34.50	
308-301-012	34.50	
308-301-013	34.50	
308-301-014	34.50	
308-301-015	34.50	
308-301-016	34.50	
308-301-017	34.50	
308-301-018	34.50	
308-301-019	34.50	
308-301-020	34.50	
308-301-021	34.50	
308-301-022	34.50	
308-301-023	34.50	

I

II

ASSESSOR'S PARCEL NUMBER	AMOUNT OF ASSESSMENT	ASSESSMENT AS MODIFIED
308-301-024	34.50	
308-301-025	34.50	
308-301-026	34.50	
308-301-027	34.50	
308-301-028	34.50	
308-301-029	34.50	
308-301-030	34.50	
308-302-001	34.50	
308-302-002	34.50	
308-302-003	34.50	
308-302-004	34.50	
308-302-005	34.50	
308-302-006	34.50	
308-302-007	34.50	
308-302-008	34.50	
308-302-009	34.50	
308-302-010	34.50	
308-302-011	34.50	
308-302-012	34.50	
308-302-013	34.50	
308-302-014	34.50	
308-302-015	34.50	
308-302-018	34.50	
308-302-019	34.50	
308-302-020	34.50	
308-302-021	34.50	
308-302-022	34.50	
308-302-023	34.50	
308-302-026	34.50	
308-302-027	34.50	
308-302-028	34.50	
308-302-029	34.50	
308-302-030	0.00	
308-302-031	34.50	
308-302-032	34.50	
308-302-033	34.50	
308-302-034	34.50	
308-311-001	34.50	
308-311-002	34.50	
308-311-003	34.50	
308-311-004	34.50	
308-311-005	34.50	
308-311-006	34.50	
308-311-007	34.50	
308-311-008	34.50	
308-311-009	34.50	
308-311-010	34.50	
308-311-011	34.50	
308-311-012	34.50	
308-311-013	34.50	
308-311-014	34.50	
308-311-015	34.50	
308-311-016	34.50	
308-311-017	34.50	
308-311-018	34.50	
308-311-019	34.50	
308-311-020	34.50	
308-311-021	34.50	
308-311-022	34.50	
308-311-023	0.00	

I

II

ASSESSOR'S PARCEL NUMBER	AMOUNT OF ASSESSMENT	ASSESSMENT AS MODIFIED
308-312-001	34.50	
308-312-002	34.50	
308-312-003	34.50	
308-312-004	34.50	
308-312-005	34.50	
308-312-006	34.50	
308-312-007	34.50	
308-312-008	34.50	
308-312-009	34.50	
308-312-010	34.50	
308-312-011	34.50	
308-312-012	34.50	
308-312-013	34.50	
308-312-014	34.50	
308-312-015	34.50	
308-312-016	34.50	
308-312-017	34.50	
308-312-018	34.50	
308-312-019	34.50	
308-312-020	34.50	
308-312-021	34.50	
308-312-022	34.50	
308-312-023	34.50	
308-312-024	34.50	
308-312-025	34.50	
308-312-026	34.50	
308-312-027	34.50	
308-312-028	34.50	
308-312-029	34.50	
308-312-030	34.50	
308-312-031	34.50	
308-312-032	34.50	
308-321-001	34.50	
308-321-002	34.50	
308-321-003	34.50	
308-321-004	34.50	
308-321-005	34.50	
308-321-006	34.50	
308-322-001	34.50	
308-322-002	34.50	
308-322-003	34.50	
308-322-004	34.50	
308-322-005	34.50	
308-322-006	34.50	
308-322-007	34.50	
308-322-008	34.50	
308-322-009	34.50	
308-322-010	0.00	
308-323-001	34.50	
308-323-002	34.50	
308-323-003	34.50	
308-323-004	34.50	
308-323-005	34.50	
308-323-006	34.50	
308-323-007	34.50	
308-323-008	34.50	
308-323-009	34.50	
308-323-010	34.50	
308-323-011	34.50	
308-323-012	34.50	

I

II

ASSESSOR'S PARCEL NUMBER	AMOUNT OF ASSESSMENT	ASSESSMENT AS MODIFIED
308-323-013	34.50	
308-323-014	34.50	
308-323-015	34.50	
308-323-016	34.50	
308-323-017	34.50	
308-323-018	34.50	
308-323-019	34.50	
308-323-020	34.50	
308-323-021	34.50	
308-323-022	34.50	
308-323-023	34.50	
308-323-024	34.50	
308-323-025	34.50	
308-323-026	34.50	
308-323-027	34.50	
308-323-028	34.50	
308-323-029	34.50	
308-323-030	34.50	
308-323-031	34.50	
308-323-032	34.50	
308-323-033	34.50	
308-323-034	34.50	
308-323-035	34.50	
308-323-036	34.50	
308-323-037	34.50	
308-323-038	34.50	
308-323-039	34.50	
308-323-040	34.50	
308-323-041	34.50	
308-323-042	34.50	
308-323-043	34.50	
308-323-044	34.50	
308-323-045	34.50	
308-323-046	34.50	
308-323-047	34.50	
308-323-048	34.50	
308-323-049	34.50	
308-323-050	34.50	
308-323-051	34.50	
308-323-052	34.50	
308-323-053	34.50	
308-323-054	34.50	
308-323-055	34.50	
308-323-056	34.50	
308-323-057	34.50	
308-323-058	0.00	
308-324-001	34.50	
308-324-002	34.50	
308-324-003	34.50	
308-324-004	34.50	
308-324-005	34.50	
308-324-006	34.50	
308-324-007	34.50	
308-324-008	34.50	
308-324-009	34.50	
308-324-010	34.50	
308-324-011	34.50	
308-324-012	34.50	
308-324-013	34.50	
308-324-014	34.50	

ASSESSOR'S PARCEL NUMBER	AMOUNT OF ASSESSMENT	ASSESSMENT AS MODIFIED
308-324-015	34.50	
308-324-016	34.50	
308-324-017	34.50	
308-324-018	34.50	
308-324-019	34.50	
308-324-020	34.50	
308-324-021	34.50	
308-324-022	34.50	
308-324-023	34.50	
308-324-024	34.50	
308-324-025	34.50	
308-334-019	174.15	
308-334-020	174.15	
308-334-021	174.15	
308-334-022	174.15	
308-334-023	174.15	
308-334-024	174.15	
308-334-025	174.15	
308-334-026	174.15	
308-334-027	174.15	
308-334-028	174.15	
308-334-029	174.15	
308-334-030	174.15	
308-334-031	174.15	
308-335-002	174.15	
308-335-003	174.15	
308-335-004	174.15	
308-335-005	174.15	
308-335-006	174.15	
308-335-007	174.15	
308-335-008	174.15	
308-335-009	174.15	
308-335-010	174.15	
308-335-011	174.15	
308-335-012	174.15	
308-335-013	174.15	
308-335-014	174.15	
308-335-015	174.15	
308-344-001	174.15	
308-344-002	174.15	
308-344-003	174.15	
308-344-004	174.15	
308-344-005	174.15	
308-344-006	174.15	
308-344-007	174.15	
308-344-008	174.15	
308-344-009	174.15	
308-344-010	174.15	
308-344-011	174.15	
308-344-012	174.15	
308-345-001	174.15	
308-345-002	174.15	
308-345-003	174.15	
308-345-004	174.15	
308-345-005	174.15	
308-345-006	174.15	
308-345-007	174.15	
308-345-008	174.15	
308-345-009	174.15	
308-345-010	174.15	

ASSESSOR'S PARCEL NUMBER	AMOUNT OF ASSESSMENT	ASSESSMENT AS MODIFIED
308-345-011	174.15	
308-345-012	174.15	
308-345-013	174.15	
308-345-014	174.15	
308-345-015	174.15	
308-345-016	174.15	
308-345-017	174.15	
308-345-018	174.15	
308-345-019	174.15	
308-345-020	174.15	
308-345-021	174.15	
308-345-022	174.15	
308-345-023	174.15	
308-345-024	174.15	
308-345-025	174.15	
308-346-001	174.15	
308-346-002	174.15	
308-346-003	174.15	
308-346-004	174.15	
308-346-005	174.15	
308-346-006	174.15	
308-346-007	174.15	
308-346-008	174.15	
308-346-009	174.15	
308-346-010	174.15	
308-346-011	174.15	
308-346-012	174.15	
308-346-013	174.15	
308-346-014	174.15	
308-346-015	174.15	
308-346-016	174.15	
308-346-017	174.15	
308-346-018	174.15	
308-346-019	174.15	
308-346-020	174.15	
308-346-021	174.15	
308-346-022	174.15	
308-346-023	174.15	
308-346-024	174.15	
308-346-025	174.15	
308-346-026	174.15	
308-346-027	174.15	
308-346-028	174.15	
308-346-029	174.15	
308-346-030	174.15	
308-346-031	174.15	
308-353-013	174.15	
308-353-014	174.15	
308-353-015	174.15	
308-353-016	174.15	
308-353-017	174.15	
308-353-018	174.15	
308-353-019	174.15	
308-354-001	174.15	
308-354-002	174.15	
308-354-003	174.15	
308-354-004	174.15	
308-354-005	174.15	
308-354-006	174.15	
308-354-007	174.15	



ASSESSOR'S PARCEL NUMBER	AMOUNT OF ASSESSMENT	ASSESSMENT AS MODIFIED
308-354-008	174.15	
308-354-009	174.15	
308-354-010	174.15	
308-354-011	174.15	
308-354-012	174.15	
308-354-013	174.15	
308-354-014	174.15	
308-354-015	174.15	
308-354-016	174.15	
308-354-017	174.15	
308-354-018	174.15	
308-354-019	174.15	
308-354-020	174.15	
308-354-021	174.15	
308-354-022	174.15	
308-354-023	174.15	
308-354-024	174.15	
308-354-025	174.15	
308-354-026	174.15	
308-354-027	174.15	
308-354-028	174.15	
308-354-029	174.15	
308-354-030	174.15	
308-354-031	174.15	
308-354-032	174.15	
308-354-033	174.15	
308-354-034	174.15	
308-354-035	174.15	
308-354-036	174.15	
308-354-037	174.15	
308-354-038	174.15	
308-354-039	174.15	
308-354-040	174.15	
308-354-041	174.15	
308-354-042	174.15	
308-354-043	174.15	
308-354-044	174.15	
308-354-045	174.15	
308-354-046	174.15	
308-354-047	174.15	
308-354-048	174.15	
308-354-049	174.15	
308-354-050	174.15	
308-354-051	174.15	
310-052-038	0.00	
310-160-063	0.00	
310-190-021	0.00	
310-190-023	0.00	
310-280-001	284.76	
310-280-002	284.76	
310-280-003	284.76	
310-280-004	284.76	
310-280-005	284.76	
310-280-006	284.76	
310-280-007	284.76	
310-280-008	284.76	
310-280-009	284.76	
310-280-010	284.76	
310-280-011	284.76	
310-280-012	284.76	

ASSESSOR'S PARCEL NUMBER	AMOUNT OF ASSESSMENT	ASSESSMENT AS MODIFIED
310-280-013	284.76	
310-280-014	284.76	
310-280-015	284.76	
310-280-016	284.76	
310-280-017	284.76	
310-281-001	284.76	
310-281-002	284.76	
310-281-003	284.76	
310-281-004	284.76	
310-281-005	284.76	
310-281-006	284.76	
310-281-007	284.76	
310-281-008	284.76	
310-281-009	284.76	
310-281-010	284.76	
310-281-011	284.76	
310-281-012	284.76	
310-281-013	284.76	
310-281-014	284.76	
310-281-015	284.76	
310-281-016	284.76	
310-281-017	284.76	
310-281-018	284.76	
310-281-019	284.76	
310-281-020	284.76	
310-281-021	284.76	
310-282-001	284.76	
310-282-002	284.76	
310-282-003	284.76	
310-282-004	284.76	
310-282-005	284.76	
310-282-006	284.76	
310-282-007	284.76	
310-282-008	284.76	
310-282-009	284.76	
310-282-010	284.76	
310-282-011	284.76	
310-282-012	284.76	
310-282-013	284.76	
310-282-014	284.76	
310-282-015	284.76	
310-282-016	284.76	
310-282-017	284.76	
310-282-018	284.76	
310-282-019	284.76	
310-282-020	284.76	
310-282-021	284.76	
310-282-022	284.76	
310-290-001	0.00	
310-290-002	0.00	
310-290-003	0.00	
310-290-004	0.00	
310-290-005	0.00	
310-290-006	0.00	
310-290-007	0.00	
310-290-008	0.00	
310-290-009	0.00	
310-290-010	0.00	
310-290-011	0.00	
310-290-012	0.00	

	I	II
ASSESSOR'S PARCEL NUMBER	AMOUNT OF ASSESSMENT	ASSESSMENT AS MODIFIED
310-290-013	0.00	
310-290-014	0.00	
310-290-015	0.00	
310-290-016	0.00	
310-290-017	0.00	
310-290-018	0.00	
310-290-019	0.00	
310-290-020	0.00	
310-290-021	0.00	
310-290-022	0.00	
310-290-023	0.00	
310-290-024	0.00	
310-290-025	0.00	
310-290-026	0.00	
310-290-027	0.00	
310-290-028	0.00	
310-290-029	0.00	
310-290-030	0.00	
310-290-031	0.00	
310-290-032	0.00	
310-290-033	0.00	
310-290-034	0.00	
310-290-035	0.00	
310-290-036	0.00	
310-290-037	0.00	
310-290-038	0.00	
310-290-039	0.00	
310-290-040	0.00	
310-290-041	0.00	
310-290-042	0.00	
310-290-043	0.00	
310-290-044	0.00	
310-290-045	0.00	
310-290-046	0.00	
310-290-047	0.00	
310-290-048	0.00	
310-290-049	0.00	
310-290-050	0.00	
310-290-051	0.00	
310-290-052	0.00	
310-290-053	0.00	
310-290-054	0.00	
310-290-055	0.00	
310-290-056	0.00	
310-290-057	0.00	
310-290-058	0.00	
310-290-059	0.00	
310-290-060	0.00	
310-290-061	0.00	
310-290-062	0.00	
310-300-001	0.00	
310-300-002	0.00	
310-300-003	0.00	
310-300-004	0.00	
310-300-005	0.00	
310-300-006	0.00	
310-300-007	0.00	
310-300-008	0.00	
310-300-009	0.00	
310-300-010	0.00	

	I	II
ASSESSOR'S PARCEL NUMBER	AMOUNT OF ASSESSMENT	ASSESSMENT AS MODIFIED
310-300-011	0.00	
310-300-012	0.00	
310-300-013	0.00	
310-300-014	0.00	
310-300-015	0.00	
310-300-016	0.00	
310-300-017	0.00	
310-300-018	0.00	
310-300-019	0.00	
310-300-020	0.00	
310-300-021	0.00	
310-300-022	0.00	
310-300-023	0.00	
310-300-024	0.00	
310-300-025	0.00	
310-300-026	0.00	
310-300-027	0.00	
310-300-028	0.00	
310-300-029	0.00	
310-300-030	0.00	
310-300-031	0.00	
310-300-032	0.00	
310-300-033	0.00	
310-300-034	0.00	
310-300-035	0.00	
310-300-036	0.00	
310-300-037	0.00	
310-300-038	0.00	
310-300-039	0.00	
310-300-040	0.00	
310-300-041	0.00	
310-300-042	0.00	
310-300-043	0.00	
310-300-044	0.00	
310-300-045	0.00	
310-300-046	0.00	
310-300-047	0.00	
310-300-048	0.00	
310-300-049	0.00	
310-300-050	0.00	
310-300-051	0.00	
310-300-052	0.00	
310-300-053	0.00	
310-300-054	0.00	
310-300-055	0.00	
310-300-056	0.00	
310-300-057	0.00	
310-300-058	0.00	
310-300-059	0.00	
310-300-060	0.00	
310-300-061	0.00	
310-300-062	0.00	
310-300-063	0.00	
310-300-064	0.00	
310-300-065	0.00	
310-300-066	0.00	
310-300-067	0.00	
310-300-068	0.00	
310-300-069	0.00	
310-300-070	0.00	

	I	II
ASSESSOR'S PARCEL NUMBER	AMOUNT OF ASSESSMENT	ASSESSMENT AS MODIFIED
310-300-071	0.00	
310-300-072	0.00	
310-300-073	0.00	
310-300-074	0.00	
310-300-075	0.00	
310-300-076	0.00	
310-300-077	0.00	
310-300-078	0.00	
310-300-079	0.00	
310-300-080	0.00	
310-300-081	0.00	
310-300-082	0.00	
310-300-083	0.00	
310-300-084	0.00	
310-300-085	0.00	
310-300-086	0.00	
310-300-087	0.00	
310-300-088	0.00	
310-300-089	0.00	
310-300-090	0.00	
310-300-091	0.00	
310-300-092	0.00	
310-300-093	0.00	
310-300-094	0.00	
311-161-001	0.00	
311-161-002	0.00	
311-161-003	0.00	
311-161-004	0.00	
311-161-005	0.00	
311-161-006	0.00	
311-161-007	0.00	
311-161-008	0.00	
311-161-009	0.00	
311-161-010	0.00	
311-161-011	0.00	
311-161-012	0.00	
311-161-013	0.00	
311-161-014	0.00	
311-161-015	0.00	
311-161-016	0.00	
311-161-017	0.00	
311-161-018	0.00	
311-161-019	0.00	
311-161-020	0.00	
311-161-021	0.00	
311-161-022	0.00	
311-161-023	0.00	
311-161-024	0.00	
311-161-025	0.00	
311-161-026	0.00	
311-161-027	0.00	
311-161-028	0.00	
311-161-029	0.00	
311-161-030	0.00	
311-161-031	0.00	
311-161-032	0.00	
311-161-033	0.00	
311-161-034	0.00	
311-161-035	0.00	
311-162-001	0.00	

	I	II
ASSESSOR'S PARCEL NUMBER	AMOUNT OF ASSESSMENT	ASSESSMENT AS MODIFIED
311-162-002	0.00	
311-162-003	0.00	
311-162-004	0.00	
311-162-005	0.00	
311-162-006	0.00	
311-162-007	0.00	
311-162-008	0.00	
311-162-009	0.00	
311-162-010	0.00	
311-162-011	0.00	
311-162-012	0.00	
311-162-013	0.00	
311-162-014	0.00	
311-162-015	0.00	
311-162-016	0.00	
311-162-017	0.00	
311-162-018	0.00	
311-162-019	0.00	
311-162-020	0.00	
311-162-021	0.00	
311-162-022	0.00	
311-170-009	2,824.25	
311-180-029	0.00	
311-180-030	0.00	
311-180-049	0.00	
311-180-057	0.00	
311-180-059	141.72	
311-210-034	7,951.35	
311-340-012	358.32	
311-340-013	358.32	
311-340-014	358.32	
311-340-015	358.32	
311-340-016	358.32	
311-340-017	358.32	
311-340-018	358.32	
311-340-019	358.32	
311-340-020	358.32	
311-340-021	358.32	
311-340-022	358.32	
311-340-023	358.32	
311-340-024	358.32	
311-340-025	358.32	
311-340-026	358.32	
311-351-010	43.60	
311-351-011	43.60	
311-351-012	43.60	
311-351-013	43.60	
311-351-014	43.60	
311-351-015	43.60	
311-351-016	43.60	
311-351-017	43.60	
311-351-018	43.60	
311-351-019	43.60	
311-351-020	43.60	
311-351-021	43.60	
311-351-022	43.60	
311-351-023	43.60	
311-351-024	43.60	
311-351-025	43.60	
311-351-026	43.60	

	I	II
ASSESSOR'S PARCEL NUMBER	AMOUNT OF ASSESSMENT	ASSESSMENT AS MODIFIED
311-353-036	43.60	
311-353-037	43.60	
311-353-038	43.60	
311-353-039	43.60	
311-353-040	43.60	
311-353-041	43.60	
311-353-042	43.60	
311-353-043	43.60	
311-353-044	43.60	
311-353-045	43.60	
311-353-046	43.60	
311-353-047	43.60	
311-353-048	43.60	
311-353-049	43.60	
311-353-050	43.60	
311-353-051	43.60	
311-430-001	0.00	
311-430-002	0.00	
311-430-003	0.00	
311-430-004	0.00	
311-430-005	0.00	
311-430-006	0.00	
311-430-007	0.00	
311-430-008	0.00	
311-430-009	0.00	
311-430-010	0.00	
311-430-011	0.00	
311-430-012	0.00	
311-430-013	0.00	
311-430-014	0.00	
311-430-015	0.00	
311-430-016	0.00	
311-430-017	0.00	
311-430-018	0.00	
311-430-019	0.00	
311-430-020	0.00	
311-430-021	0.00	
311-430-022	0.00	
311-430-023	0.00	
311-430-024	0.00	
311-430-025	0.00	
311-430-026	0.00	
311-430-027	0.00	
311-430-028	0.00	
311-430-029	0.00	
311-430-030	0.00	
311-430-031	0.00	
311-430-032	0.00	
311-430-033	0.00	
311-430-034	0.00	
311-430-035	0.00	
311-430-036	0.00	
311-430-037	0.00	
311-430-038	0.00	
311-440-002	58.32	
311-440-003	58.32	
311-440-004	58.32	
311-440-005	58.32	
311-440-006	58.32	
311-440-007	58.32	

ASSESSOR'S PARCEL NUMBER	AMOUNT OF ASSESSMENT	ASSESSMENT AS MODIFIED
311-440-008	58.32	
311-440-009	58.32	
311-440-010	58.32	
311-440-011	58.32	
311-440-012	58.32	
311-440-013	58.32	
311-440-014	58.32	
311-440-015	58.32	
311-440-016	58.32	
311-440-017	58.32	
311-440-018	58.32	
311-440-019	58.32	
311-440-020	58.32	
311-440-021	58.32	
311-440-022	58.32	
311-440-023	58.32	
311-440-024	58.32	
311-440-025	58.32	
311-440-026	58.32	
311-440-027	58.32	
311-440-028	58.32	
311-440-029	58.32	
311-440-030	58.32	
311-440-031	58.32	
311-440-032	58.32	
311-440-033	58.32	
311-440-034	58.32	
311-440-035	58.32	
311-440-036	58.32	
311-440-037	58.32	
311-440-038	58.32	
311-440-039	58.32	
311-440-040	58.32	
311-440-041	58.32	
311-440-042	58.32	
311-440-043	58.32	
311-440-044	58.32	
311-440-045	58.32	
311-440-046	58.32	
311-440-047	58.32	
311-441-001	58.32	
311-441-002	58.32	
311-441-003	58.32	
311-441-004	58.32	
311-441-005	58.32	
311-441-006	58.32	
311-441-007	58.32	
311-441-008	58.32	
311-441-009	58.32	
311-441-010	58.32	
311-441-011	58.32	
311-441-012	58.32	
311-441-013	58.32	
311-441-014	58.32	
311-441-015	58.32	
311-441-016	58.32	
311-441-017	58.32	
311-441-018	58.32	
311-441-019	58.32	
311-441-020	58.32	



ASSESSOR'S PARCEL NUMBER	AMOUNT OF ASSESSMENT	ASSESSMENT AS MODIFIED
311-441-021	58.32	
311-441-022	58.32	
311-441-023	58.32	
311-441-024	58.32	
311-441-025	58.32	
311-441-026	58.32	
311-442-001	58.32	
311-442-002	58.32	
311-442-003	58.32	
311-442-004	58.32	
311-442-005	58.32	
311-442-006	58.32	
311-442-007	58.32	
311-442-008	58.32	
311-442-009	58.32	
311-442-010	58.32	
311-442-011	58.32	
311-442-012	58.32	
311-442-013	58.32	
311-442-014	58.32	
311-442-015	58.32	
311-442-016	58.32	
311-442-017	58.32	
311-442-018	58.32	
311-442-019	58.32	
311-442-020	58.32	
311-442-021	58.32	
311-442-022	58.32	
311-442-023	58.32	
311-442-024	58.32	
311-442-025	58.32	
311-442-026	58.32	
311-442-027	58.32	
311-442-028	58.32	
311-442-029	58.32	
311-442-030	58.32	
311-442-031	58.32	
311-442-032	58.32	
311-442-033	58.32	
311-442-034	58.32	
311-442-035	58.32	
311-442-036	58.32	
311-442-037	58.32	
311-450-001	51.80	
311-450-002	51.80	
311-450-003	51.80	
311-450-004	51.80	
311-450-005	51.80	
311-450-006	51.80	
311-450-007	51.80	
311-450-008	51.80	
311-450-009	51.80	
311-450-010	51.80	
311-450-011	51.80	
311-450-012	51.80	
311-450-013	51.80	
311-451-001	51.80	
311-451-002	51.80	
311-451-003	51.80	
311-451-004	51.80	

ASSESSOR'S PARCEL NUMBER	AMOUNT OF ASSESSMENT	ASSESSMENT AS MODIFIED
311-451-005	51.80	
311-451-006	51.80	
311-451-007	51.80	
311-451-008	51.80	
311-451-009	51.80	
311-451-010	51.80	
311-451-011	51.80	
311-451-012	51.80	
311-451-013	51.80	
311-451-014	51.80	
311-451-015	51.80	
311-451-016	51.80	
311-451-017	51.80	
311-451-018	51.80	
311-451-019	51.80	
311-451-020	51.80	
311-451-021	51.80	
311-451-022	51.80	
311-451-023	51.80	
311-451-024	51.80	
311-451-025	51.80	
311-451-026	51.80	
311-451-027	51.80	
311-451-028	51.80	
311-451-029	51.80	
311-451-030	51.80	
311-451-031	51.80	
311-451-032	51.80	
311-451-033	51.80	
311-451-034	51.80	
311-451-035	51.80	
311-451-036	51.80	
311-451-037	51.80	
311-451-038	51.80	
311-451-039	51.80	
311-451-040	51.80	
311-451-041	51.80	
311-451-042	51.80	
311-451-043	51.80	
311-451-044	51.80	
311-451-045	51.80	
311-451-046	51.80	
311-451-047	51.80	
311-451-048	51.80	
311-451-049	51.80	
311-451-050	51.80	
311-451-051	51.80	
311-451-052	51.80	
311-451-053	51.80	
311-451-054	51.80	
311-451-055	51.80	
311-451-056	51.80	
311-451-057	51.80	
311-451-058	51.80	
311-451-059	51.80	
311-451-060	51.80	
311-451-061	51.80	
311-451-062	51.80	
311-451-063	51.80	
311-451-064	51.80	

I

II

ASSESSOR'S PARCEL NUMBER	AMOUNT OF ASSESSMENT	ASSESSMENT AS MODIFIED
311-451-065	51.80	
311-451-066	51.80	
311-451-067	51.80	
311-451-068	51.80	
311-451-069	51.80	
311-451-070	51.80	
311-451-071	51.80	
311-451-072	51.80	
311-451-073	51.80	
311-451-074	51.80	
311-451-075	51.80	
311-451-076	51.80	
311-451-077	51.80	
311-451-078	51.80	
311-451-079	51.80	
311-451-080	51.80	
311-451-081	51.80	
311-451-082	51.80	
311-451-083	51.80	
311-451-084	51.80	
311-451-085	51.80	
311-451-086	51.80	
311-451-087	51.80	
311-451-088	51.80	
311-451-089	51.80	
311-451-090	51.80	
311-460-001	359.12	
311-460-002	359.12	
311-460-003	359.12	
311-460-004	359.12	
311-460-005	359.12	
311-460-006	359.12	
311-460-007	359.12	
311-460-008	359.12	
311-460-009	359.12	
311-460-010	359.12	
311-460-011	359.12	
311-460-012	359.12	
311-460-013	359.12	
311-460-014	359.12	
311-460-015	359.12	
311-460-016	359.12	
311-460-017	359.12	
311-460-018	359.12	
311-460-019	359.12	
311-460-020	359.12	
311-460-021	359.12	
311-460-022	359.12	
311-460-023	359.12	
311-460-024	359.12	
311-461-001	359.12	
311-461-002	359.12	
311-461-003	359.12	
311-461-004	359.12	
311-461-005	359.12	
311-461-006	359.12	
311-461-007	359.12	
311-461-008	359.12	
311-461-009	359.12	
311-461-010	359.12	

ASSESSOR'S PARCEL NUMBER	AMOUNT OF ASSESSMENT	ASSESSMENT AS MODIFIED
311-461-011	359.12	
311-461-012	359.12	
311-461-013	359.12	
311-461-014	359.12	
311-461-015	359.12	
311-461-016	359.12	
311-461-017	359.12	
311-461-018	359.12	
311-461-019	359.12	
311-461-020	359.12	
311-461-021	359.12	
311-461-022	359.12	
311-462-001	359.12	
311-462-002	359.12	
311-462-003	359.12	
311-462-004	359.12	
311-462-005	359.12	
311-462-006	359.12	
311-462-007	359.12	
311-462-008	359.12	
311-462-009	359.12	
311-462-010	359.12	
311-462-011	359.12	
311-462-012	359.12	
311-462-013	359.12	
311-462-014	359.12	
311-462-015	359.12	
311-462-016	359.12	
311-462-017	359.12	
311-462-018	359.12	
311-462-019	359.12	
311-462-020	359.12	
311-462-021	359.12	
311-470-001	358.32	
311-470-002	358.32	
311-470-003	358.32	
311-470-004	358.32	
311-470-005	358.32	
311-470-006	358.32	
311-470-007	358.32	
311-470-008	358.32	
311-470-009	358.32	
311-470-010	358.32	
311-470-011	358.32	
311-470-012	358.32	
311-470-013	358.32	
311-470-014	358.32	
311-470-015	358.32	
311-470-016	358.32	
311-470-017	358.32	
311-470-018	358.32	
311-470-019	358.32	
311-470-020	358.32	
311-470-021	358.32	
311-470-022	358.32	
311-470-023	358.32	
311-470-024	358.32	
311-470-025	358.32	
311-470-026	358.32	
311-470-027	358.32	

ASSESSOR'S PARCEL NUMBER	AMOUNT OF ASSESSMENT	ASSESSMENT AS MODIFIED
311-470-028	358.32	
311-471-001	358.32	
311-471-002	358.32	
311-471-003	358.32	
311-471-004	358.32	
311-471-005	358.32	
311-471-006	358.32	
311-471-007	358.32	
311-471-008	358.32	
311-471-009	358.32	
311-471-010	358.32	
311-471-011	358.32	
311-471-012	358.32	
311-472-001	358.32	
311-472-002	358.32	
311-472-003	358.32	
311-472-004	358.32	
311-472-005	358.32	
311-472-006	358.32	
311-472-007	358.32	
311-472-008	358.32	
311-472-009	358.32	
311-472-010	358.32	
311-472-011	358.32	
311-472-012	358.32	
311-472-013	358.32	
311-472-014	358.32	
311-472-015	358.32	
311-472-016	358.32	
311-472-017	358.32	
311-472-018	358.32	
311-472-019	358.32	
311-472-020	358.32	
311-472-021	358.32	
311-480-001	0.00	
311-480-002	0.00	
311-480-003	0.00	
311-480-004	0.00	
311-480-005	0.00	
311-480-006	0.00	
311-480-007	0.00	
311-480-008	0.00	
311-480-009	0.00	
311-480-010	0.00	
311-480-011	0.00	
311-481-001	0.00	
311-481-002	0.00	
311-481-003	0.00	
311-481-004	0.00	
311-481-005	0.00	
311-481-006	0.00	
311-481-007	0.00	
311-481-008	0.00	
311-481-009	0.00	
311-481-010	0.00	
311-481-011	0.00	
311-481-012	0.00	
311-481-013	0.00	
311-481-014	0.00	
311-481-015	0.00	

	I	II
ASSESSOR'S PARCEL NUMBER	AMOUNT OF ASSESSMENT	ASSESSMENT AS MODIFIED
311-481-016	0.00	
311-481-017	0.00	
311-481-018	0.00	
311-481-019	0.00	
311-481-020	0.00	
311-481-021	0.00	
311-481-022	0.00	
311-481-023	0.00	
311-481-024	0.00	
311-481-025	0.00	
311-481-026	0.00	
311-482-001	0.00	
311-482-002	0.00	
311-482-003	0.00	
311-482-004	0.00	
311-482-005	0.00	
311-482-006	0.00	
311-482-007	0.00	
311-482-008	0.00	
311-482-009	0.00	
311-482-010	0.00	
311-482-011	0.00	
311-482-012	0.00	
311-482-013	0.00	
311-482-014	0.00	
311-482-015	0.00	
311-482-016	0.00	
311-482-017	0.00	
311-482-018	0.00	
311-482-019	0.00	
311-482-020	0.00	
311-482-021	0.00	
311-482-022	0.00	
311-483-001	0.00	
311-483-002	0.00	
311-483-003	0.00	
311-483-004	0.00	
311-483-005	0.00	
311-483-006	0.00	
311-483-007	0.00	
311-483-008	0.00	
311-483-009	0.00	
311-483-010	0.00	
311-483-011	0.00	
311-483-012	0.00	
311-483-013	0.00	
311-483-014	0.00	
311-483-015	0.00	
311-483-016	0.00	
311-483-017	0.00	
311-483-018	0.00	
311-483-019	0.00	
311-483-020	0.00	
311-483-021	0.00	
311-483-022	0.00	
311-490-001	0.00	
311-490-002	0.00	
311-490-003	0.00	
311-490-004	0.00	
311-490-005	0.00	

	I	II
ASSESSOR'S PARCEL NUMBER	AMOUNT OF ASSESSMENT	ASSESSMENT AS MODIFIED
311-490-006	0.00	
311-490-007	0.00	
311-490-008	0.00	
311-490-009	0.00	
311-490-010	0.00	
311-490-011	0.00	
311-490-012	0.00	
311-490-013	0.00	
311-490-014	0.00	
311-490-015	0.00	
311-490-016	0.00	
311-490-017	0.00	
311-490-018	0.00	
311-490-019	0.00	
311-490-020	0.00	
311-490-021	0.00	
311-490-022	0.00	
311-490-023	0.00	
311-490-024	0.00	
311-490-025	0.00	
311-490-026	0.00	
311-490-027	0.00	
311-490-028	0.00	
311-490-029	0.00	
311-490-030	0.00	
311-490-031	0.00	
311-490-032	0.00	
311-490-033	0.00	
311-491-001	0.00	
311-491-002	0.00	
311-491-003	0.00	
311-491-004	0.00	
311-491-005	0.00	
311-491-006	0.00	
311-491-007	0.00	
311-491-008	0.00	
311-491-009	0.00	
311-491-010	0.00	
311-491-011	0.00	
311-491-012	0.00	
311-491-013	0.00	
311-491-014	0.00	
311-491-015	0.00	
311-491-016	0.00	
311-491-017	0.00	
311-491-018	0.00	
311-491-019	0.00	
311-491-020	0.00	
311-491-021	0.00	
311-491-022	0.00	
311-500-001	0.00	
311-500-002	0.00	
311-500-003	0.00	
311-500-004	0.00	
311-500-005	0.00	
311-500-006	0.00	
311-500-007	0.00	
311-501-001	0.00	
311-501-002	0.00	
311-501-003	0.00	

	I	II
ASSESSOR'S PARCEL NUMBER	AMOUNT OF ASSESSMENT	ASSESSMENT AS MODIFIED
311-501-004	0.00	
311-501-005	0.00	
311-501-006	0.00	
311-501-007	0.00	
311-501-008	0.00	
311-501-009	0.00	
311-501-010	0.00	
311-501-011	0.00	
311-501-012	0.00	
311-501-013	0.00	
311-501-014	0.00	
311-501-015	0.00	
311-501-016	0.00	
311-501-017	0.00	
311-501-018	0.00	
311-501-019	0.00	
311-501-020	0.00	
311-501-021	0.00	
311-501-022	0.00	
311-502-001	0.00	
311-502-002	0.00	
311-502-003	0.00	
311-502-004	0.00	
311-502-005	0.00	
311-502-006	0.00	
311-502-007	0.00	
311-502-008	0.00	
311-502-009	0.00	
311-502-010	0.00	
311-502-011	0.00	
311-502-012	0.00	
311-502-013	0.00	
311-502-014	0.00	
311-502-015	0.00	
311-502-016	0.00	
311-502-017	0.00	
311-502-018	0.00	
311-502-019	0.00	
311-502-020	0.00	
311-502-021	0.00	
311-502-022	0.00	
311-502-023	0.00	
311-502-024	0.00	
311-502-025	0.00	
311-502-026	0.00	
311-502-027	0.00	
311-502-028	0.00	
311-502-029	0.00	
311-502-030	0.00	
311-502-031	0.00	
313-081-018	141.07	
313-081-019	164.58	
313-081-020	199.85	
313-081-021	1,058.03	
313-081-022	0.00	
313-230-036	0.00	
313-230-037	0.00	
313-230-038	0.00	
313-230-039	0.00	
313-230-040	0.00	



	I	II
ASSESSOR'S PARCEL NUMBER	AMOUNT OF ASSESSMENT	ASSESSMENT AS MODIFIED
313-230-041	0.00	
313-230-042	0.00	
313-230-043	0.00	
313-230-044	0.00	
313-230-045	0.00	
313-230-046	0.00	
313-230-047	0.00	
313-230-048	0.00	
313-230-049	0.00	
313-230-050	0.00	
313-230-051	0.00	
313-230-052	0.00	
313-230-053	0.00	
313-230-054	0.00	
313-230-055	0.00	
313-230-056	0.00	
313-261-020	3,005.60	
313-273-009	2,205.71	
313-310-001	235.01	
313-310-002	235.01	
313-310-003	235.01	
313-310-004	235.01	
313-310-005	235.01	
313-310-006	235.01	
313-310-007	235.01	
313-310-008	235.01	
313-310-009	235.01	
313-310-010	235.01	
313-310-011	235.01	
313-310-012	235.01	
313-310-013	235.01	
313-310-014	235.01	
313-310-015	235.01	
313-311-001	235.01	
313-311-002	235.01	
313-311-003	235.01	
313-311-004	235.01	
313-311-005	235.01	
313-311-006	235.01	
313-311-007	235.01	
313-311-008	235.01	
313-311-009	235.01	
313-311-010	235.01	
313-311-011	235.01	
313-311-012	235.01	
313-311-013	235.01	
313-311-014	235.01	
313-311-015	235.01	
313-311-016	235.01	
313-311-017	235.01	
313-311-018	235.01	
313-311-019	235.01	
313-311-020	235.01	
313-311-021	235.01	
313-311-022	235.01	
313-311-023	235.01	
313-311-024	235.01	
313-311-025	235.01	
313-311-026	235.01	
313-311-027	235.01	

ASSESSOR'S PARCEL NUMBER	AMOUNT OF ASSESSMENT	ASSESSMENT AS MODIFIED
313-311-028	235.01	
313-311-029	235.01	
313-311-030	235.01	
313-311-031	235.01	
313-311-032	235.01	
313-311-033	235.01	
313-311-034	235.01	
313-311-035	235.01	
313-311-036	235.01	
313-311-037	235.01	
313-311-038	235.01	
313-311-039	235.01	
313-311-040	235.01	
313-311-041	235.01	
313-311-042	235.01	
313-311-043	235.01	
313-311-044	235.01	
313-311-045	235.01	
313-311-046	235.01	
313-311-047	235.01	
313-311-048	235.01	
313-311-049	235.01	
313-311-050	235.01	
313-311-051	235.01	
313-312-001	235.01	
313-312-002	235.01	
313-312-003	235.01	
313-312-004	235.01	
313-312-005	235.01	
313-312-006	235.01	
313-312-007	235.01	
313-312-008	235.01	
313-312-009	235.01	
313-312-010	235.01	
313-312-011	235.01	
313-312-012	235.01	
313-312-013	235.01	
313-312-014	235.01	
313-312-015	235.01	
313-312-016	235.01	
313-312-017	235.01	
313-312-018	235.01	
313-312-019	235.01	
313-312-020	235.01	
313-312-021	235.01	
313-312-022	235.01	
313-312-023	235.01	
313-312-024	235.01	
313-312-025	235.01	
313-312-026	235.01	
313-312-027	235.01	
313-312-028	235.01	
313-312-029	235.01	
313-312-030	0.00	
314-170-005	0.00	
314-170-007	0.00	
314-170-013	0.00	
314-170-014	0.00	
314-170-015	0.00	
314-170-016	0.00	

I

II

ASSESSOR'S PARCEL NUMBER	AMOUNT OF ASSESSMENT	ASSESSMENT AS MODIFIED
314-180-001	0.00	
314-180-007	0.00	
314-180-009	0.00	
314-180-011	0.00	
314-180-013	0.00	
317-230-034	0.00	
317-230-050	0.00	
320-021-015	211.73	
320-021-016	211.73	
320-021-017	211.73	
320-021-018	211.73	
320-021-019	211.73	
320-021-020	211.73	
320-021-021	211.73	
320-021-022	211.73	
320-021-023	211.73	
320-021-024	211.73	
320-021-025	211.73	
320-021-026	211.73	
320-021-027	211.73	
320-021-028	211.73	
320-021-029	211.73	
320-030-001	64.06	
320-030-002	64.06	
320-030-003	64.06	
320-030-004	64.06	
320-031-001	0.00	
320-031-002	0.00	
320-031-003	0.00	
320-031-004	0.00	
320-031-005	0.00	
320-031-006	0.00	
320-031-007	0.00	
320-031-008	0.00	
320-031-009	0.00	
320-031-010	0.00	
320-031-011	0.00	
320-031-012	0.00	
320-031-013	0.00	
320-031-014	64.06	
320-031-015	64.06	
320-031-016	64.06	
320-031-017	64.06	
320-031-018	64.06	
320-031-019	64.06	
320-031-020	64.06	
320-031-021	64.06	
320-031-022	64.06	
320-031-023	64.06	
320-031-024	64.06	
320-031-025	64.06	
320-031-026	64.06	
320-031-027	64.06	
320-031-028	64.06	
320-031-029	64.06	
320-031-030	64.06	
320-031-031	64.06	
320-031-032	64.06	
320-031-033	64.06	
320-031-034	64.06	

	I	II
ASSESSOR'S PARCEL NUMBER	AMOUNT OF ASSESSMENT	ASSESSMENT AS MODIFIED
320-031-035	64.06	
320-031-036	64.06	
320-031-037	64.06	
320-032-001	0.00	
320-032-002	0.00	
320-032-003	0.00	
320-032-004	0.00	
320-032-005	0.00	
320-032-006	0.00	
320-032-007	0.00	
320-032-008	0.00	
320-032-009	0.00	
320-032-010	0.00	
320-032-011	0.00	
320-032-012	0.00	
320-060-001	44.46	
320-060-002	44.46	
320-060-003	44.46	
320-060-004	44.46	
320-060-005	44.46	
320-060-006	44.46	
320-060-007	44.46	
320-060-008	44.46	
320-060-009	44.46	
320-060-010	44.46	
320-060-011	44.46	
320-060-012	44.46	
320-060-013	44.46	
320-060-014	44.46	
320-060-015	44.46	
320-060-016	44.46	
320-061-001	44.46	
320-061-002	44.46	
320-061-003	44.46	
320-061-004	44.46	
320-061-005	44.46	
320-061-006	44.46	
320-061-007	44.46	
320-061-008	44.46	
320-061-009	44.46	
320-061-010	44.46	
320-061-011	44.46	
320-061-012	44.46	
320-061-013	44.46	
320-061-014	44.46	
320-061-015	44.46	
320-061-016	44.46	
320-061-017	44.46	
320-061-018	44.46	
320-061-019	44.46	
320-061-020	44.46	
320-061-021	44.46	
320-061-022	44.46	
320-061-023	44.46	
320-061-024	44.46	
320-061-025	44.46	
320-061-026	44.46	
320-061-027	44.46	
320-061-028	44.46	
320-061-029	44.46	

ASSESSOR'S PARCEL NUMBER	AMOUNT OF ASSESSMENT	ASSESSMENT AS MODIFIED
320-061-030	44.46	
320-061-031	44.46	
320-061-032	44.46	
320-061-033	44.46	
320-061-034	44.46	
320-061-035	44.46	
320-061-036	44.46	
320-061-037	44.46	
320-061-038	44.46	
320-061-039	44.46	
320-061-040	44.46	
320-061-041	44.46	
320-061-042	44.46	
320-061-043	44.46	
320-061-044	44.46	
320-061-045	44.46	
320-061-046	44.46	
320-062-001	44.46	
320-062-002	44.46	
320-062-003	44.46	
320-062-004	44.46	
320-062-005	44.46	
320-062-006	44.46	
320-062-007	44.46	
320-062-008	44.46	
320-062-009	44.46	
320-062-010	44.46	
320-062-011	44.46	
320-062-012	44.46	
320-062-013	44.46	
320-062-014	44.46	
320-062-015	44.46	
320-062-016	44.46	
320-063-001	44.46	
320-063-002	44.46	
320-063-003	44.46	
320-063-004	44.46	
320-063-005	44.46	
320-063-006	44.46	
320-063-007	44.46	
320-063-008	44.46	
320-063-009	44.46	
320-063-010	44.46	
320-063-011	44.46	
320-063-012	44.46	
320-063-013	44.46	
320-063-014	44.46	
320-070-001	64.06	
320-070-002	64.06	
320-070-003	64.06	
320-070-004	64.06	
320-070-005	64.06	
320-070-006	64.06	
320-070-007	64.06	
320-070-008	64.06	
320-070-009	64.06	
320-070-010	64.06	
320-070-011	64.06	
320-070-012	64.06	
320-071-001	0.00	

	I	II
ASSESSOR'S PARCEL NUMBER	AMOUNT OF ASSESSMENT	ASSESSMENT AS MODIFIED
320-071-002	0.00	
320-071-003	0.00	
320-071-004	0.00	
320-071-005	0.00	
320-071-006	0.00	
320-071-007	0.00	
320-071-008	0.00	
320-071-009	0.00	
320-071-010	0.00	
320-071-011	0.00	
320-071-012	0.00	
320-071-013	0.00	
320-071-014	0.00	
320-071-015	0.00	
320-071-016	0.00	
320-071-017	0.00	
320-071-018	0.00	
320-071-019	0.00	
320-071-020	0.00	
320-071-021	0.00	
320-071-022	0.00	
320-071-023	0.00	
320-071-024	0.00	
320-071-025	0.00	
320-071-026	0.00	
320-071-027	0.00	
320-071-028	0.00	
320-071-029	0.00	
320-071-030	0.00	
320-071-031	0.00	
320-071-032	0.00	
320-071-033	64.06	
320-071-034	64.06	
320-071-035	64.06	
320-071-036	64.06	
320-071-037	64.06	
320-071-038	64.06	
320-071-039	64.06	
320-071-040	64.06	
320-071-041	64.06	
320-071-042	64.06	
320-071-043	64.06	
320-071-044	64.06	
320-071-045	64.06	
320-071-046	64.06	
320-071-047	64.06	
320-071-048	64.06	
320-071-049	64.06	
320-071-050	64.06	
320-072-001	0.00	
320-072-002	0.00	
320-072-003	0.00	
320-072-004	0.00	
320-072-005	0.00	
320-072-006	0.00	
320-072-007	0.00	
320-072-008	0.00	
320-072-009	0.00	
320-072-010	0.00	
320-072-011	0.00	

	I	II
ASSESSOR'S PARCEL NUMBER	AMOUNT OF ASSESSMENT	ASSESSMENT AS MODIFIED
320-072-012	0.00	
320-072-013	0.00	
320-072-014	0.00	
320-072-015	0.00	
320-072-016	0.00	
320-072-017	0.00	
320-072-018	0.00	
320-073-001	0.00	
320-073-002	0.00	
320-073-003	0.00	
320-073-004	0.00	
320-073-005	0.00	
320-073-006	0.00	
320-073-007	0.00	
320-073-008	0.00	
320-073-009	0.00	
320-073-010	0.00	
320-073-011	0.00	
320-073-012	0.00	
320-073-013	0.00	
320-073-014	0.00	
320-073-015	0.00	
320-073-016	0.00	
320-073-017	0.00	
320-073-018	0.00	
320-073-019	0.00	
320-073-020	0.00	
320-073-021	0.00	
320-073-022	0.00	
320-073-023	0.00	
320-073-024	0.00	
320-073-025	0.00	
320-073-026	0.00	
320-073-027	0.00	
320-073-028	0.00	
320-073-029	0.00	
320-073-030	0.00	
320-073-031	0.00	
320-073-032	0.00	
320-073-033	0.00	
320-073-034	0.00	
320-073-035	0.00	
320-073-036	0.00	
320-320-002	178.65	
320-320-003	178.65	
320-320-007	512.01	
320-320-008	250.21	
320-320-009	261.80	
320-320-011	174.11	
320-330-001	102.66	
320-330-002	102.66	
320-330-003	102.66	
320-330-004	102.66	
320-330-005	102.66	
320-330-006	102.66	
320-330-007	102.66	
320-330-008	102.66	
320-330-009	102.66	
320-330-010	102.66	
320-330-011	102.66	

ASSESSOR'S PARCEL NUMBER	AMOUNT OF ASSESSMENT	ASSESSMENT AS MODIFIED
320-330-012	102.66	
320-330-013	102.66	
320-330-014	102.66	
320-330-015	102.66	
320-330-016	102.66	
320-330-017	102.66	
320-330-018	102.66	
320-330-019	102.66	
320-330-020	102.66	
320-330-021	102.66	
320-331-001	102.66	
320-331-002	102.66	
320-331-003	102.66	
320-331-004	102.66	
320-331-005	102.66	
320-331-006	102.66	
320-331-007	102.66	
320-331-008	102.66	
320-331-009	102.66	
320-331-010	102.66	
320-331-011	102.66	
320-331-012	102.66	
320-331-013	102.66	
320-331-014	102.66	
320-331-015	102.66	
320-331-016	102.66	
320-331-017	102.66	
320-331-018	102.66	
320-331-019	102.66	
320-331-020	102.66	
320-331-021	102.66	
320-331-022	102.66	
320-331-023	102.66	
320-331-024	102.66	
320-331-025	102.66	
320-331-026	102.66	
320-331-027	102.66	
320-331-028	102.66	
320-340-001	102.66	
320-340-002	102.66	
320-340-003	102.66	
320-340-004	102.66	
320-340-005	102.66	
320-340-006	102.66	
320-340-007	102.66	
320-340-008	102.66	
320-340-009	102.66	
320-340-010	102.66	
320-340-011	102.66	
320-340-012	102.66	
320-340-013	102.66	
320-340-014	102.66	
320-340-015	102.66	
320-340-016	102.66	
320-340-017	102.66	
320-340-018	102.66	
320-340-019	102.66	
320-340-020	102.66	
320-340-021	102.66	
320-340-022	102.66	



ASSESSOR'S PARCEL NUMBER	AMOUNT OF ASSESSMENT	ASSESSMENT AS MODIFIED
320-340-023	102.66	
320-340-024	102.66	
320-341-001	102.66	
320-341-002	102.66	
320-341-003	102.66	
320-341-004	102.66	
320-341-005	102.66	
320-341-006	102.66	
320-341-007	102.66	
320-341-008	102.66	
320-341-009	102.66	
320-341-010	102.66	
320-341-011	102.66	
320-341-012	102.66	
320-341-013	102.66	
320-341-014	102.66	
320-341-015	102.66	
320-341-016	102.66	
320-341-017	102.66	
320-341-018	102.66	
320-341-019	102.66	
320-341-020	102.66	
320-341-021	102.66	
320-341-022	102.66	
320-341-023	102.66	
320-341-024	102.66	
320-341-025	102.66	
320-341-026	102.66	
320-341-027	102.66	
320-341-028	102.66	
320-341-029	102.66	
320-341-030	102.66	
320-341-031	102.66	
320-341-032	102.66	
320-341-033	102.66	
320-341-034	102.66	
320-341-035	102.66	
320-341-036	102.66	
320-341-037	102.66	
320-341-038	102.66	
320-341-039	102.66	
320-341-040	102.66	
320-341-041	102.66	
320-341-042	102.66	
320-341-043	102.66	
320-341-044	102.66	
320-341-045	102.66	
320-341-046	102.66	
320-341-047	102.66	
320-341-048	102.66	
320-350-001	102.66	
320-350-002	102.66	
320-350-003	102.66	
320-350-004	102.66	
320-350-005	102.66	
320-350-006	102.66	
320-350-007	102.66	
320-350-008	102.66	
320-350-009	102.66	
320-350-010	102.66	

I	II
ASSESSOR'S PARCEL NUMBER	AMOUNT OF ASSESSMENT
ASSESSMENT AS MODIFIED	
320-350-011	102.66
320-350-012	102.66
320-350-013	102.66
320-350-014	102.66
320-350-015	102.66
320-350-016	102.66
320-350-017	102.66
320-350-018	102.66
320-350-019	102.66
320-350-020	102.66
320-350-021	102.66
320-350-022	102.66
320-350-023	102.66
320-350-024	102.66
320-350-025	102.66
320-350-026	102.66
320-350-027	102.66
320-350-028	102.66
320-350-029	102.66
320-350-030	102.66
320-350-031	102.66
320-350-032	102.66
320-350-033	102.66
320-350-034	102.66
320-351-001	102.66
320-351-002	102.66
320-351-003	102.66
320-351-004	102.66
320-351-005	102.66
320-351-006	102.66
320-351-007	102.66
320-351-008	102.66
320-351-009	102.66
320-351-010	102.66
320-351-011	102.66
320-351-012	102.66
320-351-013	102.66
320-351-014	102.66
320-351-015	102.66
320-351-016	102.66
320-351-017	102.66
320-351-018	102.66
320-351-019	102.66
320-351-020	102.66
320-351-021	102.66
320-351-022	102.66
320-351-023	102.66
320-351-024	102.66
320-351-025	102.66
320-351-026	102.66
320-360-022	7,962.88
320-360-023	7,465.20
320-360-024	34,339.92
320-380-001	418.29
320-380-002	418.29
320-380-003	418.29
320-380-004	418.29
320-380-005	418.29
320-380-006	418.29
320-380-007	418.29

	I	II
ASSESSOR'S PARCEL NUMBER	AMOUNT OF ASSESSMENT	ASSESSMENT AS MODIFIED
320-380-008	418.29	
320-380-009	418.29	
320-380-010	418.29	
320-380-011	418.29	
320-380-012	418.29	
320-380-013	418.29	
320-380-014	418.29	
320-380-015	418.29	
320-380-016	418.29	
320-380-017	418.29	
320-380-018	418.29	
320-380-019	418.29	
320-380-020	418.29	
320-380-021	418.29	
320-380-022	418.29	
320-380-023	418.29	
320-380-024	418.29	
320-380-025	418.29	
320-380-026	418.29	
320-381-001	418.29	
320-381-002	418.29	
320-381-003	418.29	
320-381-004	418.29	
320-381-005	418.29	
320-381-006	418.29	
320-381-007	418.29	
320-381-008	418.29	
320-381-009	418.29	
320-381-010	418.29	
320-381-011	418.29	
320-381-012	418.29	
320-381-013	418.29	
320-381-014	418.29	
320-381-015	418.29	
320-381-016	418.29	
320-381-017	418.29	
320-381-018	418.29	
320-381-019	418.29	
320-381-020	418.29	
320-381-021	418.29	
320-381-022	418.29	
320-381-023	418.29	
320-381-024	418.29	
320-381-025	418.29	
320-381-026	418.29	
320-381-027	418.29	
320-381-028	418.29	
320-381-029	418.29	
320-381-030	418.29	
320-382-001	418.29	
320-382-002	418.29	
320-382-003	418.29	
320-382-004	418.29	
320-382-005	418.29	
320-382-006	418.29	
320-382-007	418.29	
320-382-008	418.29	
320-382-009	418.29	
320-382-010	418.29	
320-382-011	418.29	

ASSESSOR'S PARCEL NUMBER	AMOUNT OF ASSESSMENT	ASSESSMENT AS MODIFIED
320-382-012	418.29	
320-382-013	418.29	
320-382-014	418.29	
320-382-015	418.29	
320-382-016	418.29	
320-382-017	418.29	
320-382-018	418.29	
320-382-019	418.29	
320-382-020	418.29	
320-382-021	418.29	
320-382-022	418.29	
320-382-023	418.29	
320-382-024	418.29	
320-382-025	418.29	
320-382-026	418.29	
320-382-027	418.29	
320-382-028	418.29	
320-382-029	418.29	
320-382-030	418.29	
320-382-031	418.29	
320-382-032	418.29	
320-382-033	418.29	
320-382-034	418.29	
320-382-035	418.29	
320-382-036	418.29	
320-382-037	418.29	
320-382-038	418.29	
320-382-039	418.29	
320-390-001	284.76	
320-390-002	284.76	
320-390-003	284.76	
320-390-004	284.76	
320-390-005	284.76	
320-390-006	284.76	
320-390-007	284.76	
320-390-008	284.76	
320-390-009	284.76	
320-390-010	284.76	
320-390-011	284.76	
320-390-012	284.76	
320-390-013	284.76	
320-390-014	284.76	
320-390-015	284.76	
320-390-016	284.76	
320-390-017	284.76	
320-391-001	284.76	
320-391-002	284.76	
320-391-003	284.76	
320-391-004	284.76	
320-391-005	284.76	
320-391-006	284.76	
320-391-007	284.76	
320-391-008	284.76	
320-391-009	284.76	
320-391-010	284.76	
320-391-011	284.76	
320-391-012	284.76	
320-391-013	284.76	
320-391-014	284.76	
320-391-015	284.76	

ASSESSOR'S PARCEL NUMBER	AMOUNT OF ASSESSMENT	ASSESSMENT AS MODIFIED
320-391-016	284.76	
320-391-017	284.76	
320-391-018	284.76	
320-391-019	284.76	
320-391-020	284.76	
320-391-021	284.76	
320-391-022	284.76	
320-391-023	284.76	
320-391-024	284.76	
320-391-025	284.76	
320-391-026	284.76	
320-391-027	284.76	
320-391-028	284.76	
320-391-029	284.76	
320-391-030	284.76	
320-391-031	284.76	
320-391-032	284.76	
320-391-033	284.76	
320-391-034	284.76	
320-391-035	284.76	
320-391-036	284.76	
320-391-037	284.76	
320-391-038	284.76	
320-391-039	284.76	
320-391-040	284.76	
320-391-041	284.76	
320-391-042	284.76	
320-391-043	284.76	
320-391-044	284.76	
320-391-045	284.76	
320-391-046	284.76	
320-391-047	284.76	
320-391-048	284.76	
320-391-049	284.76	
320-391-050	284.76	
320-391-051	284.76	
320-391-052	284.76	
320-391-053	284.76	
320-391-054	284.76	
320-391-055	284.76	
320-391-056	284.76	
320-392-001	284.76	
320-392-002	284.76	
320-392-003	284.76	
320-392-004	284.76	
320-392-005	284.76	
320-392-006	284.76	
320-392-007	284.76	
320-392-008	284.76	
320-392-009	284.76	
320-392-010	284.76	
320-392-011	284.76	
320-392-012	284.76	
320-392-013	284.76	
320-392-014	284.76	
320-400-001	284.76	
320-400-002	284.76	
320-400-003	284.76	
320-400-004	284.76	
320-400-005	284.76	

ASSESSOR'S PARCEL NUMBER	AMOUNT OF ASSESSMENT	ASSESSMENT AS MODIFIED
320-400-006	284.76	
320-400-007	284.76	
320-400-008	284.76	
320-400-009	284.76	
320-400-010	284.76	
320-400-011	284.76	
320-400-012	284.76	
320-400-013	284.76	
320-400-014	284.76	
320-400-015	284.76	
320-401-001	284.76	
320-401-002	284.76	
320-401-003	284.76	
320-401-004	284.76	
320-401-005	284.76	
320-401-006	284.76	
320-401-007	284.76	
320-401-008	284.76	
320-401-009	284.76	
320-401-010	284.76	
320-401-011	284.76	
320-401-012	284.76	
320-401-013	284.76	
320-401-014	284.76	
320-402-001	284.76	
320-402-002	284.76	
320-402-003	284.76	
320-402-004	284.76	
320-402-005	284.76	
320-402-006	284.76	
320-402-007	284.76	
320-402-008	284.76	
320-402-009	284.76	
320-402-010	284.76	
320-403-001	284.76	
320-403-002	284.76	
320-403-003	284.76	
320-403-004	284.76	
320-403-005	284.76	
320-403-006	284.76	
320-403-007	284.76	
320-403-008	284.76	
320-403-009	284.76	
320-403-010	284.76	
320-403-011	284.76	
320-403-012	284.76	
320-403-013	284.76	
320-403-014	284.76	
320-403-015	284.76	
320-403-016	284.76	
320-403-017	284.76	
320-403-018	284.76	
320-403-019	284.76	
320-403-020	284.76	
320-403-021	284.76	
320-403-022	284.76	
320-403-023	284.76	
320-403-024	284.76	
320-403-025	284.76	
320-403-026	284.76	

ASSESSOR'S PARCEL NUMBER	AMOUNT OF ASSESSMENT	ASSESSMENT AS MODIFIED
320-403-027	284.76	
320-403-028	284.76	
320-403-029	284.76	
320-403-030	284.76	
320-403-031	284.76	
320-403-032	284.76	
320-403-033	284.76	
320-403-034	284.76	
320-403-035	284.76	
320-403-036	284.76	
320-403-037	284.76	
320-403-038	284.76	
320-403-039	284.76	
320-403-040	284.76	
320-403-041	284.76	
320-403-042	284.76	
320-403-043	284.76	
320-403-044	284.76	
320-403-045	284.76	
320-403-046	284.76	
320-410-001	284.76	
320-410-002	284.76	
320-410-003	284.76	
320-410-004	284.76	
320-410-005	284.76	
320-410-006	284.76	
320-410-007	284.76	
320-410-008	284.76	
320-410-009	284.76	
320-410-010	284.76	
320-410-011	284.76	
320-410-012	284.76	
320-410-013	284.76	
320-410-014	284.76	
320-410-015	284.76	
320-410-016	284.76	
320-410-017	284.76	
320-410-018	284.76	
320-411-001	284.76	
320-411-002	284.76	
320-411-003	284.76	
320-411-004	284.76	
320-411-005	284.76	
320-411-006	284.76	
320-411-007	284.76	
320-411-008	284.76	
320-411-009	284.76	
320-411-010	284.76	
320-411-011	284.76	
320-411-012	284.76	
320-411-013	284.76	
320-411-014	284.76	
320-412-001	284.76	
320-412-002	284.76	
320-412-003	284.76	
320-412-004	284.76	
320-412-005	284.76	
320-412-006	284.76	
320-412-007	284.76	
320-412-008	284.76	

ASSESSOR'S PARCEL NUMBER	AMOUNT OF ASSESSMENT	ASSESSMENT AS MODIFIED
320-412-009	284.76	
320-412-010	284.76	
320-412-011	284.76	
320-412-012	284.76	
320-412-013	284.76	
320-412-014	284.76	
320-412-015	284.76	
320-412-016	284.76	
320-412-017	284.76	
320-412-018	284.76	
320-412-019	284.76	
320-412-020	284.76	
320-412-021	284.76	
320-412-022	284.76	
320-412-023	284.76	
320-412-024	284.76	
320-412-025	284.76	
320-412-026	284.76	
320-412-027	284.76	
320-413-001	284.76	
320-413-002	284.76	
320-413-003	284.76	
320-413-004	284.76	
320-413-005	284.76	
320-413-006	284.76	
320-413-007	284.76	
320-420-001	284.76	
320-420-002	284.76	
320-420-003	284.76	
320-420-004	284.76	
320-420-005	284.76	
320-420-006	284.76	
320-420-007	284.76	
320-420-008	284.76	
320-420-009	284.76	
320-420-010	284.76	
320-420-011	284.76	
320-420-012	284.76	
320-420-013	284.76	
320-420-014	284.76	
320-420-015	284.76	
320-420-016	284.76	
320-420-017	284.76	
320-420-018	284.76	
320-420-019	284.76	
320-420-020	284.76	
320-420-021	284.76	
320-420-022	284.76	
320-420-023	284.76	
320-420-024	284.76	
320-420-025	284.76	
320-420-026	284.76	
320-420-027	284.76	
320-420-028	284.76	
320-420-029	284.76	
320-420-030	284.76	
320-420-031	284.76	
320-420-032	284.76	
320-420-033	284.76	
320-421-001	284.76	



ASSESSOR'S PARCEL NUMBER	AMOUNT OF ASSESSMENT	ASSESSMENT AS MODIFIED
320-421-002	284.76	
320-421-003	284.76	
320-421-004	284.76	
320-421-005	284.76	
320-421-006	284.76	
320-421-007	284.76	
320-421-008	284.76	
320-421-009	284.76	
320-421-010	284.76	
320-421-011	284.76	
320-421-012	284.76	
320-421-013	284.76	
320-421-014	284.76	
320-421-015	284.76	
320-421-016	284.76	
320-422-001	284.76	
320-422-002	284.76	
320-422-003	284.76	
320-422-004	284.76	
320-422-005	284.76	
320-422-006	284.76	
320-422-007	284.76	
320-422-008	284.76	
320-422-009	284.76	
320-422-010	284.76	
320-422-011	284.76	
320-422-012	284.76	
320-422-013	284.76	
320-422-014	284.76	
320-422-015	284.76	
320-422-016	284.76	
320-422-017	284.76	
320-422-018	284.76	
320-422-019	284.76	
320-422-020	284.76	
320-422-021	284.76	
320-422-022	284.76	
320-422-023	284.76	
320-422-024	284.76	
320-422-025	284.76	
320-422-026	284.76	
320-422-027	284.76	
320-422-028	284.76	
320-422-029	284.76	
320-422-030	284.76	
320-422-031	284.76	
320-440-001	227.44	
320-440-002	227.44	
320-440-003	227.44	
320-440-004	227.44	
320-440-005	227.44	
320-440-006	227.44	
320-440-007	227.44	
320-440-008	227.44	
320-440-009	227.44	
320-440-010	227.44	
320-440-011	227.44	
320-440-012	227.44	
320-440-013	227.44	
320-440-014	227.44	

ASSESSOR'S PARCEL NUMBER	AMOUNT OF ASSESSMENT	ASSESSMENT AS MODIFIED
320-440-015	227.44	
320-440-016	227.44	
320-440-017	227.44	
320-440-018	227.44	
320-440-019	227.44	
320-441-005	227.44	
320-441-006	227.44	
320-441-007	227.44	
320-441-008	227.44	
320-441-009	227.44	
320-441-010	227.44	
320-441-011	227.44	
320-441-012	227.44	
320-441-013	227.44	
320-441-014	227.44	
320-441-015	227.44	
320-441-016	227.44	
320-441-017	227.44	
320-441-018	227.44	
320-441-019	227.44	
320-441-020	227.44	
320-441-021	227.44	
320-441-022	227.44	
320-441-023	227.44	
320-441-024	227.44	
320-441-025	227.44	
320-441-026	227.44	
320-441-027	227.44	
320-441-028	227.44	
320-441-037	227.44	
320-441-038	227.44	
320-441-039	227.44	
320-441-040	227.44	
320-441-041	227.44	
320-441-042	227.44	
320-441-043	227.44	
320-441-044	227.44	
320-441-045	227.44	
320-441-046	227.44	
320-441-047	227.44	
320-441-048	227.44	
320-441-049	227.44	
320-442-001	227.44	
320-442-002	227.44	
320-442-003	227.44	
320-442-004	227.44	
320-442-005	227.44	
320-442-006	227.44	
320-442-007	227.44	
320-442-008	227.44	
320-442-009	227.44	
320-442-010	227.44	
320-442-011	227.44	
320-442-012	227.44	
320-442-013	227.44	
320-442-014	227.44	
320-442-015	227.44	
320-442-016	227.44	
320-442-017	227.44	
320-442-018	227.44	

ASSESSOR'S PARCEL NUMBER	AMOUNT OF ASSESSMENT	ASSESSMENT AS MODIFIED
320-443-001	227.44	
320-443-002	227.44	
320-443-003	227.44	
320-443-004	227.44	
320-443-005	227.44	
320-443-006	227.44	
320-443-007	227.44	
320-443-008	227.44	
320-443-009	227.44	
320-443-010	227.44	
320-443-011	227.44	
320-443-012	227.44	
320-443-013	227.44	
320-443-014	227.44	
320-443-015	227.44	
320-443-016	227.44	
320-443-017	227.44	
320-443-018	227.44	
320-443-019	227.44	
320-443-020	227.44	
320-443-021	227.44	
320-443-022	227.44	
320-443-023	227.44	
320-443-024	227.44	
320-443-025	227.44	
320-443-026	227.44	
320-443-027	227.44	
320-443-028	227.44	
320-443-029	227.44	
320-443-030	227.44	
320-443-031	227.44	
320-443-032	227.44	
320-443-033	227.44	
320-443-034	227.44	
320-443-035	227.44	
320-443-036	227.44	
320-443-037	227.44	
320-443-038	227.44	
320-450-001	418.29	
320-450-002	418.29	
320-450-003	418.29	
320-450-004	418.29	
320-450-005	418.29	
320-450-006	418.29	
320-450-007	418.29	
320-450-008	418.29	
320-450-009	418.29	
320-450-010	418.29	
320-450-011	418.29	
320-450-012	418.29	
320-450-013	418.29	
320-450-014	418.29	
320-450-015	418.29	
320-450-016	418.29	
320-450-017	418.29	
320-450-018	418.29	
320-450-019	418.29	
320-450-020	418.29	
320-450-021	418.29	
320-450-022	418.29	

ASSESSOR'S PARCEL NUMBER	AMOUNT OF ASSESSMENT	ASSESSMENT AS MODIFIED
320-450-023	418.29	
320-450-024	418.29	
320-450-025	418.29	
320-450-026	418.29	
320-450-027	418.29	
320-450-028	418.29	
320-450-029	418.29	
320-450-030	418.29	
320-450-031	418.29	
320-451-001	418.29	
320-451-002	418.29	
320-451-003	418.29	
320-451-004	418.29	
320-451-005	418.29	
320-452-001	418.29	
320-452-002	418.29	
320-452-003	418.29	
320-452-004	418.29	
320-452-005	418.29	
320-452-006	418.29	
320-452-007	418.29	
320-452-008	418.29	
320-452-009	418.29	
320-452-010	418.29	
320-452-011	418.29	
320-452-012	418.29	
320-452-013	418.29	
320-452-014	418.29	
320-452-015	418.29	
320-452-016	418.29	
320-452-017	418.29	
320-452-018	418.29	
320-452-019	418.29	
320-452-020	418.29	
320-452-021	418.29	
320-452-022	418.29	
320-452-023	418.29	
320-452-024	418.29	
320-452-025	418.29	
320-452-026	418.29	
320-452-027	418.29	
320-452-028	418.29	
320-452-029	418.29	
320-452-030	418.29	
320-452-031	418.29	
320-452-032	418.29	
320-452-033	418.29	
320-452-034	418.29	
320-452-035	418.29	
320-452-036	418.29	
320-452-037	418.29	
320-452-038	418.29	
320-452-039	418.29	
320-500-001	461.22	
320-500-002	461.22	
320-500-003	461.22	
320-500-004	461.22	
320-500-005	461.22	
320-500-006	461.22	
320-500-007	461.22	

ASSESSOR'S PARCEL NUMBER	AMOUNT OF ASSESSMENT	ASSESSMENT AS MODIFIED
320-500-008	461.22	
320-500-009	461.22	
320-500-010	461.22	
320-500-011	461.22	
320-500-012	461.22	
320-500-013	461.22	
320-500-014	461.22	
320-500-015	461.22	
320-500-016	461.22	
320-500-017	461.22	
320-500-018	461.22	
320-500-019	461.22	
320-500-020	461.22	
320-500-021	461.22	
320-500-022	461.22	
320-500-023	461.22	
320-500-024	461.22	
320-500-025	461.22	
320-500-026	461.22	
320-500-027	461.22	
320-500-028	461.22	
320-500-029	461.22	
320-500-030	461.22	
320-500-031	461.22	
320-500-032	461.22	
320-500-033	461.22	
320-500-034	461.22	
320-500-035	461.22	
320-500-036	461.22	
320-500-037	461.22	
320-500-038	461.22	
320-500-039	461.22	
320-500-040	461.22	
320-500-041	461.22	
320-500-042	461.22	
320-500-043	461.22	
320-500-044	461.22	
320-500-045	461.22	
320-500-046	0.00	
320-500-047	0.00	
320-500-048	0.00	
320-501-001	461.22	
320-501-002	461.22	
320-501-003	461.22	
320-501-004	0.00	
320-502-001	461.22	
320-502-002	461.22	
320-502-003	461.22	
320-502-004	461.22	
320-502-005	461.22	
320-502-006	461.22	
320-502-007	461.22	
320-502-008	461.22	
320-502-009	461.22	
320-502-010	461.22	
320-502-011	461.22	
320-502-012	461.22	
320-502-013	461.22	
320-502-014	461.22	
320-502-015	461.22	

ASSESSOR'S PARCEL NUMBER	AMOUNT OF ASSESSMENT	ASSESSMENT AS MODIFIED
320-502-016	461.22	
320-502-017	461.22	
320-502-018	461.22	
320-502-019	461.22	
320-502-020	461.22	
320-502-021	461.22	
320-502-022	461.22	
320-502-023	461.22	
320-502-024	461.22	
320-503-001	461.22	
320-503-002	461.22	
320-503-003	461.22	
320-503-004	461.22	
320-503-005	461.22	
320-503-006	461.22	
320-503-007	461.22	
320-503-008	461.22	
320-503-009	461.22	
320-503-010	461.22	
320-503-011	461.22	
320-503-012	461.22	
320-503-013	461.22	
320-503-014	461.22	
320-503-015	461.22	
320-503-016	461.22	
320-503-017	461.22	
320-503-018	461.22	
320-503-019	461.22	
320-503-020	461.22	
320-503-021	461.22	
320-503-022	461.22	
320-503-023	461.22	
320-503-024	461.22	
320-510-001	461.22	
320-510-002	461.22	
320-510-003	461.22	
320-510-004	461.22	
320-510-005	0.00	
320-510-006	0.00	
320-510-007	0.00	
320-510-008	461.22	
320-510-009	461.22	
320-510-010	461.22	
320-510-011	461.22	
320-510-012	461.22	
320-510-013	461.22	
320-510-014	461.22	
320-510-015	461.22	
320-510-016	461.22	
320-510-017	461.22	
320-510-018	461.22	
320-510-019	461.22	
320-510-020	461.22	
320-510-021	461.22	
320-510-022	461.22	
320-510-023	461.22	
320-510-024	461.22	
320-510-025	461.22	
320-510-026	461.22	
320-510-027	461.22	

ASSESSOR'S PARCEL NUMBER	AMOUNT OF ASSESSMENT	ASSESSMENT AS MODIFIED
320-510-028	461.22	
320-510-029	461.22	
320-510-030	461.22	
320-510-031	461.22	
320-510-032	461.22	
320-510-033	461.22	
320-510-034	461.22	
320-510-035	461.22	
320-510-036	461.22	
320-510-037	461.22	
320-510-038	461.22	
320-510-039	461.22	
320-510-040	461.22	
320-510-041	461.22	
320-510-042	461.22	
320-510-043	461.22	
320-510-044	461.22	
320-510-045	461.22	
320-510-046	461.22	
320-510-047	461.22	
320-510-048	461.22	
320-510-049	461.22	
320-510-050	461.22	
320-510-051	461.22	
320-510-052	461.22	
320-510-053	461.22	
320-510-054	461.22	
320-510-055	461.22	
320-510-056	461.22	
320-510-057	461.22	
320-510-058	461.22	
320-510-059	461.22	
320-510-060	461.22	
320-510-061	461.22	
320-510-062	0.00	
320-510-063	0.00	
320-520-001	461.22	
320-520-002	461.22	
320-520-003	461.22	
320-520-004	461.22	
320-520-005	461.22	
320-520-006	461.22	
320-520-007	461.22	
320-520-008	461.22	
320-520-009	461.22	
320-520-010	461.22	
320-520-011	461.22	
320-520-012	461.22	
320-520-013	461.22	
320-520-014	461.22	
320-520-015	461.22	
320-520-016	461.22	
320-520-017	461.22	
320-520-018	461.22	
320-520-019	0.00	
320-520-020	461.22	
320-520-021	461.22	
320-520-022	461.22	
320-520-023	461.22	
320-520-024	461.22	

ASSESSOR'S PARCEL NUMBER	AMOUNT OF ASSESSMENT	ASSESSMENT AS MODIFIED
320-520-025	461.22	
320-520-026	461.22	
320-520-027	461.22	
320-520-028	461.22	
320-520-029	461.22	
320-520-030	461.22	
320-520-031	461.22	
320-520-032	461.22	
320-520-033	461.22	
320-520-034	461.22	
320-520-035	461.22	
320-521-001	461.22	
320-521-002	461.22	
320-521-003	461.22	
320-521-004	461.22	
320-521-005	461.22	
320-521-006	461.22	
320-521-007	461.22	
320-521-008	461.22	
320-521-009	461.22	
320-521-010	461.22	
320-521-011	461.22	
320-521-012	461.22	
320-521-013	461.22	
320-521-014	461.22	
320-521-015	461.22	
320-521-016	461.22	
320-521-017	461.22	
320-521-018	0.00	
320-521-019	0.00	
320-530-001	461.22	
320-530-002	461.22	
320-530-003	461.22	
320-530-004	461.22	
320-530-005	461.22	
320-530-006	461.22	
320-530-007	461.22	
320-530-008	461.22	
320-530-009	461.22	
320-530-010	461.22	
320-530-011	461.22	
320-530-012	461.22	
320-530-013	461.22	
320-530-014	461.22	
320-530-015	461.22	
320-530-016	461.22	
320-530-017	0.00	
320-530-018	0.00	
320-530-019	461.22	
320-530-020	461.22	
320-530-021	461.22	
320-530-022	461.22	
320-530-023	461.22	
320-530-024	461.22	
320-530-025	461.22	
320-530-026	461.22	
320-530-027	461.22	
320-530-028	461.22	
320-530-029	461.22	
320-530-030	461.22	



ASSESSOR'S PARCEL NUMBER	AMOUNT OF ASSESSMENT	ASSESSMENT AS MODIFIED
320-530-031	461.22	
320-530-032	461.22	
320-530-033	461.22	
320-530-034	461.22	
320-530-035	461.22	
320-530-036	461.22	
320-530-037	461.22	
320-530-038	461.22	
320-530-039	461.22	
320-530-040	461.22	
320-530-041	461.22	
320-530-042	461.22	
320-530-043	461.22	
320-530-044	461.22	
320-530-045	461.22	
320-530-046	461.22	
320-530-047	461.22	
320-530-048	461.22	
320-530-049	461.22	
320-530-050	461.22	
320-530-051	461.22	
320-530-052	461.22	
320-530-053	461.22	
320-530-054	461.22	
320-530-055	461.22	
320-530-056	461.22	
320-530-057	461.22	
320-530-058	461.22	
320-530-059	461.22	
320-530-060	461.22	
320-530-061	461.22	
320-530-062	461.22	
320-530-063	461.22	
320-530-064	461.22	
320-530-065	461.22	
320-530-066	461.22	
320-530-067	461.22	
320-530-068	461.22	
320-530-069	0.00	
320-530-070	0.00	
320-540-001	461.22	
320-540-002	461.22	
320-540-003	461.22	
320-540-004	461.22	
320-540-005	461.22	
320-540-006	461.22	
320-540-007	461.22	
320-540-008	461.22	
320-540-009	461.22	
320-540-010	461.22	
320-540-011	461.22	
320-540-012	461.22	
320-540-013	461.22	
320-540-014	461.22	
320-540-015	461.22	
320-540-016	461.22	
320-540-017	461.22	
320-540-018	461.22	
320-540-019	461.22	
320-540-020	461.22	

ASSESSOR'S PARCEL NUMBER	AMOUNT OF ASSESSMENT	ASSESSMENT AS MODIFIED
320-540-021	461.22	
320-540-022	461.22	
320-540-023	461.22	
320-540-024	461.22	
320-540-025	461.22	
320-540-026	461.22	
320-540-027	461.22	
320-540-028	461.22	
320-540-029	461.22	
320-540-030	461.22	
320-540-031	461.22	
320-540-032	461.22	
320-540-033	461.22	
320-540-034	461.22	
320-540-035	461.22	
320-540-036	461.22	
320-540-037	461.22	
320-540-038	461.22	
320-540-039	461.22	
320-540-040	0.00	
320-540-041	0.00	
320-541-001	461.22	
320-541-002	461.22	
320-541-003	461.22	
320-541-004	461.22	
320-541-005	461.22	
320-541-006	461.22	
320-541-007	461.22	
320-541-008	461.22	
320-541-009	461.22	
320-541-010	461.22	
320-541-011	461.22	
320-541-012	461.22	
320-541-013	461.22	
320-541-014	461.22	
320-541-015	461.22	
320-541-016	461.22	
320-541-017	461.22	
320-541-018	461.22	
320-541-019	461.22	
320-541-020	461.22	
320-541-021	461.22	
320-541-022	461.22	
320-541-023	461.22	
320-541-024	461.22	
320-542-001	461.22	
320-542-002	461.22	
320-542-003	461.22	
320-542-004	461.22	
320-542-005	461.22	
320-542-006	461.22	
320-542-007	461.22	
320-542-008	461.22	
320-542-009	461.22	
320-542-010	461.22	
320-542-011	461.22	
320-542-012	461.22	
320-542-013	461.22	
320-542-014	461.22	
320-542-015	461.22	

ASSESSOR'S PARCEL NUMBER	AMOUNT OF ASSESSMENT	ASSESSMENT AS MODIFIED
320-542-016	461.22	
320-542-017	461.22	
320-542-018	461.22	
320-542-019	0.00	
320-542-020	0.00	
320-543-001	461.22	
320-543-002	461.22	
320-543-003	461.22	
320-543-004	461.22	
320-543-005	461.22	
320-543-006	461.22	
320-543-007	461.22	
320-543-008	461.22	
320-543-009	461.22	
320-543-010	461.22	
320-543-011	461.22	
320-543-012	461.22	
320-543-013	461.22	
320-543-014	461.22	
320-550-001	461.22	
320-550-002	461.22	
320-550-003	461.22	
320-550-004	461.22	
320-550-005	461.22	
320-550-006	461.22	
320-550-007	461.22	
320-550-008	461.22	
320-550-009	461.22	
320-550-010	461.22	
320-550-011	461.22	
320-550-012	461.22	
320-550-013	461.22	
320-550-014	461.22	
320-550-015	461.22	
320-550-016	461.22	
320-550-017	461.22	
320-550-018	461.22	
320-550-019	461.22	
320-550-020	461.22	
320-550-021	461.22	
320-550-022	461.22	
320-550-023	461.22	
320-550-024	461.22	
320-550-025	461.22	
320-550-026	461.22	
320-550-027	461.22	
320-550-028	461.22	
320-550-029	461.22	
320-550-030	461.22	
320-550-031	461.22	
320-550-032	461.22	
320-550-033	461.22	
320-550-034	461.22	
320-550-035	461.22	
320-550-036	461.22	
320-550-037	461.22	
320-550-038	461.22	
320-550-039	461.22	
320-550-040	461.22	
320-550-041	461.22	

ASSESSOR'S PARCEL NUMBER	AMOUNT OF ASSESSMENT	ASSESSMENT AS MODIFIED
320-550-042	461.22	
320-550-043	461.22	
320-550-044	461.22	
320-550-045	461.22	
320-551-001	461.22	
320-551-002	461.22	
320-551-003	461.22	
320-551-004	461.22	
320-551-005	461.22	
320-551-006	461.22	
320-551-007	461.22	
320-551-008	461.22	
320-551-009	461.22	
320-551-010	461.22	
320-551-011	461.22	
320-551-012	461.22	
320-551-013	461.22	
320-551-014	461.22	
320-551-015	461.22	
320-551-016	461.22	
320-551-017	461.22	
320-551-018	461.22	
320-551-019	0.00	
320-551-020	0.00	
320-560-001	461.22	
320-560-002	461.22	
320-560-003	461.22	
320-560-004	461.22	
320-560-005	461.22	
320-560-006	461.22	
320-560-007	461.22	
320-560-008	461.22	
320-560-009	461.22	
320-560-010	461.22	
320-560-011	461.22	
320-560-012	461.22	
320-560-013	461.22	
320-560-014	461.22	
320-561-001	461.22	
320-561-002	461.22	
320-561-003	461.22	
320-561-004	461.22	
320-561-005	461.22	
320-561-006	461.22	
320-561-007	461.22	
320-561-008	461.22	
320-561-009	461.22	
320-561-010	461.22	
320-561-011	461.22	
320-561-012	461.22	
320-561-013	461.22	
320-561-014	461.22	
320-561-015	461.22	
320-561-016	461.22	
320-561-017	461.22	
320-561-018	461.22	
320-561-019	461.22	
320-561-020	461.22	
320-561-021	461.22	
320-561-022	461.22	

ASSESSOR'S PARCEL NUMBER	AMOUNT OF ASSESSMENT	ASSESSMENT AS MODIFIED
320-561-023	461.22	
320-561-024	461.22	
320-561-025	461.22	
320-561-026	461.22	
320-561-027	461.22	
320-561-028	461.22	
320-561-029	461.22	
320-561-030	461.22	
320-561-031	461.22	
320-561-032	461.22	
320-561-033	0.00	
320-561-034	0.00	
320-561-035	0.00	
320-562-001	461.22	
320-562-002	461.22	
320-562-003	461.22	
320-562-004	461.22	
320-562-005	461.22	
320-562-006	461.22	
320-562-007	461.22	
320-562-008	0.00	
320-563-001	461.22	
320-563-002	461.22	
320-563-003	461.22	
320-563-004	461.22	
320-563-005	461.22	
320-563-006	461.22	
320-563-007	461.22	
320-563-008	461.22	
320-563-009	461.22	
320-563-010	461.22	
320-563-011	461.22	
320-563-012	461.22	
320-563-013	461.22	
320-563-014	461.22	
326-172-034	0.00	
326-172-035	0.00	
326-172-036	0.00	
326-172-037	0.00	
326-172-038	0.00	
326-172-039	0.00	
326-172-040	0.00	
326-172-041	0.00	
326-172-042	0.00	
326-172-043	0.00	
326-213-020	0.00	
326-213-021	0.00	
326-213-022	0.00	
326-213-023	0.00	
326-213-024	0.00	
326-213-025	0.00	
326-213-026	0.00	
326-213-027	0.00	
326-232-010	0.00	
327-190-029	6,478.64	
327-470-005	130.76	
327-470-028	931.68	
327-470-029	392.28	
327-470-030	152.56	
327-470-031	533.94	

ASSESSOR'S PARCEL NUMBER	AMOUNT OF ASSESSMENT	ASSESSMENT AS MODIFIED
327-470-032	5,971.45	
327-470-033	5,993.24	
327-470-034	920.78	
327-470-035	790.02	
327-470-036	277.87	
327-470-037	408.63	
327-470-038	457.67	
327-470-039	452.22	
327-470-040	463.11	
327-470-041	626.57	
327-470-042	212.49	
329-250-016	1,768.22	
329-250-017	1,369.12	
329-250-018	1,330.32	
329-250-019	421.27	
329-250-020	498.87	
329-250-021	659.62	
329-250-022	266.06	
329-250-023	415.73	
329-250-024	426.81	
329-250-025	1,080.89	
329-250-026	216.18	
329-250-029	509.96	
329-250-030	1,818.10	
329-250-031	321.49	
329-250-032	570.93	
329-250-033	282.69	
329-250-034	0.00	
329-250-035	437.90	
329-250-036	0.00	
329-250-037	0.00	
329-250-038	0.00	
329-250-039	332.58	
329-250-041	443.44	
330-030-020	13,557.09	
330-311-001	20.48	
330-311-002	20.48	
330-311-003	20.48	
330-311-004	20.48	
330-311-005	20.48	
330-311-006	20.48	
330-311-007	20.48	
330-311-008	20.48	
330-311-009	20.48	
330-311-010	20.48	
330-311-011	20.48	
330-311-012	20.48	
330-311-013	20.48	
330-311-014	20.48	
330-311-015	20.48	
330-311-016	20.48	
330-311-017	20.48	
330-311-018	20.48	
330-311-019	20.48	
330-311-020	20.48	
330-311-021	20.48	
330-311-022	20.48	
330-311-023	20.48	
330-311-024	20.48	
330-311-025	20.48	

I

II

ASSESSOR'S PARCEL NUMBER	AMOUNT OF ASSESSMENT	ASSESSMENT AS MODIFIED
330-311-026	20.48	
330-311-027	20.48	
330-311-028	20.48	
330-311-029	20.48	
330-311-030	20.48	
330-311-031	20.48	
330-311-032	20.48	
330-312-001	20.48	
330-312-002	20.48	
330-312-003	20.48	
330-312-004	20.48	
330-312-005	20.48	
330-312-006	20.48	
330-312-007	20.48	
330-312-008	20.48	
330-312-009	20.48	
330-312-010	20.48	
330-312-011	20.48	
330-312-012	20.48	
330-312-013	20.48	
330-312-014	20.48	
330-312-015	20.48	
330-312-016	20.48	
330-312-017	20.48	
330-312-018	20.48	
330-312-019	20.48	
330-312-020	20.48	
330-312-021	20.48	
330-313-001	20.48	
330-313-002	20.48	
330-313-003	20.48	
330-313-004	20.48	
330-313-005	20.48	
330-321-001	20.48	
330-321-002	20.48	
330-321-003	20.48	
330-321-004	20.48	
330-321-005	20.48	
330-321-006	20.48	
330-321-007	20.48	
330-321-008	20.48	
330-321-009	20.48	
330-321-010	20.48	
330-321-011	20.48	
330-321-012	20.48	
330-321-013	20.48	
330-321-014	20.48	
330-321-015	20.48	
330-322-001	20.48	
330-322-002	20.48	
330-322-003	20.48	
330-322-004	20.48	
330-322-005	20.48	
330-323-001	20.48	
330-323-002	20.48	
330-323-003	20.48	
330-323-004	20.48	
330-323-005	20.48	
330-323-006	20.48	
330-323-007	20.48	

ASSESSOR'S PARCEL NUMBER	AMOUNT OF ASSESSMENT	ASSESSMENT AS MODIFIED
330-323-008	20.48	
330-323-009	20.48	
330-323-010	20.48	
330-323-011	20.48	
330-323-012	20.48	
330-323-013	20.48	
330-323-014	20.48	
330-323-015	20.48	
330-323-016	20.48	
330-323-017	20.48	
330-323-018	20.48	
330-323-019	20.48	
330-323-020	20.48	
330-323-021	20.48	
330-323-022	20.48	
330-331-001	19.64	
330-331-002	19.64	
330-331-003	19.64	
330-331-004	19.64	
330-331-005	19.64	
330-331-006	19.64	
330-332-001	19.64	
330-332-002	19.64	
330-332-003	19.64	
330-332-004	19.64	
330-332-005	19.64	
330-332-006	19.64	
330-332-007	19.64	
330-332-008	19.64	
330-332-009	19.64	
330-332-010	19.64	
330-332-011	19.64	
330-332-012	19.64	
330-332-013	19.64	
330-332-014	19.64	
330-332-015	19.64	
330-332-016	19.64	
330-332-017	19.64	
330-332-018	19.64	
330-332-019	19.64	
330-332-020	19.64	
330-332-021	19.64	
330-332-022	19.64	
330-332-023	19.64	
330-332-024	19.64	
330-332-025	19.64	
330-332-026	19.64	
330-332-027	19.64	
330-332-028	19.64	
330-332-029	19.64	
330-332-030	19.64	
330-332-031	19.64	
330-332-032	19.64	
330-332-033	19.64	
330-332-034	19.64	
330-332-035	19.64	
330-332-036	19.64	
330-333-001	19.64	
330-333-002	19.64	
330-333-003	19.64	



ASSESSOR'S PARCEL NUMBER	AMOUNT OF ASSESSMENT	ASSESSMENT AS MODIFIED
330-333-004	19.64	
330-333-005	19.64	
330-333-006	19.64	
330-333-007	19.64	
330-333-008	19.64	
330-333-009	19.64	
330-333-010	19.64	
330-333-011	19.64	
330-333-012	19.64	
330-333-013	19.64	
330-333-014	19.64	
330-333-015	19.64	
330-333-016	19.64	
330-340-001	19.64	
330-340-002	19.64	
330-340-003	19.64	
330-340-004	19.64	
330-340-005	19.64	
330-340-006	19.64	
330-340-007	19.64	
330-340-008	19.64	
330-340-009	19.64	
330-340-010	19.64	
330-340-011	19.64	
330-340-012	19.64	
330-340-013	19.64	
330-350-001	19.64	
330-350-002	19.64	
330-350-003	19.64	
330-350-004	19.64	
330-350-005	19.64	
330-350-006	19.64	
330-350-007	19.64	
330-350-008	19.64	
330-350-009	19.64	
330-350-010	19.64	
330-350-011	19.64	
330-350-012	19.64	
330-350-013	19.64	
330-350-014	19.64	
330-350-015	19.64	
330-350-016	19.64	
330-351-001	19.64	
330-351-002	19.64	
330-351-003	19.64	
330-351-004	19.64	
330-351-005	19.64	
330-351-006	19.64	
330-351-007	19.64	
330-351-008	19.64	
330-351-009	19.64	
330-351-010	19.64	
330-351-011	19.64	
330-351-012	19.64	
330-351-013	19.64	
330-351-014	19.64	
330-351-015	19.64	
330-351-016	19.64	
330-351-017	19.64	
330-351-018	19.64	

ASSESSOR'S PARCEL NUMBER	AMOUNT OF ASSESSMENT	ASSESSMENT AS MODIFIED
330-351-019	19.64	
330-351-020	19.64	
330-351-021	19.64	
330-351-022	19.64	
330-351-023	19.64	
330-351-024	19.64	
330-351-025	19.64	
330-351-026	19.64	
330-351-027	19.64	
330-351-028	19.64	
330-352-001	19.64	
330-352-002	19.64	
330-352-003	19.64	
330-352-004	19.64	
330-353-001	19.64	
330-353-002	19.64	
330-353-003	19.64	
330-353-004	19.64	
330-353-005	19.64	
330-360-001	19.64	
330-360-002	19.64	
330-360-003	19.64	
330-360-004	19.64	
330-360-005	19.64	
330-360-006	19.64	
330-360-007	19.64	
330-360-008	19.64	
330-360-009	19.64	
330-360-010	19.64	
330-360-011	19.64	
330-360-012	19.64	
330-360-013	19.64	
330-360-014	19.64	
330-360-015	19.64	
330-360-016	19.64	
330-360-017	19.64	
330-360-018	19.64	
330-360-019	19.64	
330-360-020	19.64	
330-360-021	19.64	
330-360-022	19.64	
330-360-023	19.64	
330-360-024	19.64	
330-360-025	19.64	
330-360-026	19.64	
330-360-027	19.64	
330-360-028	19.64	
330-360-029	19.64	
330-360-030	19.64	
330-360-031	19.64	
330-360-032	19.64	
330-361-001	19.64	
330-361-002	19.64	
330-361-003	19.64	
330-361-004	19.64	
330-361-005	19.64	
330-361-006	19.64	
330-361-007	19.64	
330-362-001	19.64	
330-362-002	19.64	

ASSESSOR'S PARCEL NUMBER	AMOUNT OF ASSESSMENT	ASSESSMENT AS MODIFIED
330-362-003	19.64	
330-362-004	19.64	
330-362-005	19.64	
330-362-006	19.64	
330-362-007	19.64	
330-362-008	19.64	
330-362-009	19.64	
330-362-010	19.64	
330-362-011	19.64	
330-362-012	19.64	
330-362-013	19.64	
330-370-001	19.64	
330-370-002	19.64	
330-370-003	19.64	
330-370-004	19.64	
330-370-005	19.64	
330-370-006	19.64	
330-370-007	19.64	
330-370-008	19.64	
330-370-009	19.64	
330-370-010	19.64	
330-370-011	19.64	
330-370-012	19.64	
330-370-013	19.64	
330-370-014	19.64	
330-370-015	19.64	
330-370-016	19.64	
330-370-017	19.64	
330-370-018	19.64	
330-370-019	19.64	
330-370-020	19.64	
330-370-021	19.64	
330-370-022	19.64	
330-370-023	19.64	
330-370-024	19.64	
330-370-025	19.64	
330-370-026	19.64	
330-370-027	19.64	
330-371-001	19.64	
330-371-002	19.64	
330-371-003	19.64	
330-371-004	19.64	
330-371-005	19.64	
330-371-006	19.64	
330-371-007	19.64	
330-371-008	19.64	
330-371-009	19.64	
330-371-010	19.64	
330-371-011	19.64	
330-371-012	19.64	
330-371-013	19.64	
330-371-014	19.64	
330-371-015	19.64	
330-371-016	19.64	
330-371-017	19.64	
330-371-018	19.64	
330-371-019	19.64	
330-371-020	19.64	
330-371-021	19.64	
330-371-022	19.64	

I

II

ASSESSOR'S PARCEL NUMBER	AMOUNT OF ASSESSMENT	ASSESSMENT AS MODIFIED
330-371-023	19.64	
330-371-024	19.64	
330-371-025	19.64	
330-371-026	19.64	
330-371-027	19.64	
330-371-028	19.64	
330-371-029	19.64	
330-371-030	19.64	
330-371-031	19.64	
330-371-032	19.64	
330-380-001	19.64	
330-380-002	19.64	
330-380-003	19.64	
330-380-004	19.64	
330-380-005	19.64	
330-380-006	19.64	
330-380-007	19.64	
330-380-008	19.64	
330-380-009	19.64	
330-380-010	19.64	
330-380-011	19.64	
330-380-012	19.64	
330-380-013	19.64	
330-380-014	19.64	
330-380-015	19.64	
330-380-016	19.64	
330-380-017	19.64	
330-380-018	19.64	
330-380-019	19.64	
330-380-020	19.64	
330-380-021	19.64	
330-380-022	19.64	
330-380-023	19.64	
330-380-024	19.64	
330-380-025	19.64	
330-380-026	19.64	
330-380-028	19.64	
330-380-029	19.64	
330-380-030	19.64	
330-380-031	19.64	
330-380-032	19.64	
330-380-033	19.64	
330-380-034	19.64	
330-380-035	19.64	
330-380-036	19.64	
330-380-037	19.64	
330-380-038	19.64	
330-380-039	19.64	
330-380-040	19.64	
330-380-041	19.64	
330-380-042	19.64	
330-380-043	19.64	
330-380-044	19.64	
330-380-045	19.64	
330-390-001	19.64	
330-390-002	19.64	
330-390-003	19.64	
330-390-004	19.64	
330-390-005	19.64	
330-390-006	19.64	

ASSESSOR'S PARCEL NUMBER	AMOUNT OF ASSESSMENT	ASSESSMENT AS MODIFIED
330-390-007	19.64	
330-390-008	19.64	
330-390-009	19.64	
330-390-010	19.64	
330-390-011	19.64	
330-390-012	19.64	
330-390-013	19.64	
330-390-014	19.64	
330-390-015	19.64	
330-390-016	19.64	
330-390-017	19.64	
330-390-018	19.64	
330-390-019	19.64	
330-390-020	19.64	
330-390-021	19.64	
330-390-022	19.64	
330-390-023	19.64	
330-390-024	19.64	
330-390-025	19.64	
330-390-026	19.64	
330-390-027	19.64	
330-390-028	19.64	
330-390-029	19.64	
330-390-030	19.64	
330-390-031	19.64	
330-400-001	237.56	
330-400-002	237.56	
330-400-003	237.56	
330-400-004	237.56	
330-400-005	237.56	
330-400-006	237.56	
330-400-007	237.56	
330-400-008	237.56	
330-400-009	237.56	
330-400-010	237.56	
330-400-011	237.56	
330-400-012	237.56	
330-400-013	237.56	
330-400-014	237.56	
330-400-015	237.56	
330-400-016	237.56	
330-400-017	237.56	
330-400-018	237.56	
330-400-019	237.56	
330-400-020	237.56	
330-400-021	237.56	
330-400-022	237.56	
330-401-001	237.56	
330-401-002	237.56	
330-401-003	237.56	
330-401-004	237.56	
330-401-005	237.56	
330-401-006	237.56	
330-401-007	237.56	
330-401-008	237.56	
330-401-009	237.56	
330-401-010	237.56	
330-401-011	237.56	
330-401-012	237.56	
330-401-013	237.56	

ASSESSOR'S PARCEL NUMBER	AMOUNT OF ASSESSMENT	ASSESSMENT AS MODIFIED
330-401-014	237.56	
330-401-015	237.56	
330-401-016	237.56	
330-401-017	237.56	
330-401-018	237.56	
330-401-019	237.56	
330-401-020	237.56	
330-401-021	237.56	
330-401-022	237.56	
330-401-023	237.56	
330-401-024	237.56	
330-401-025	237.56	
330-401-026	237.56	
330-401-027	237.56	
330-401-028	237.56	
330-402-001	237.56	
330-402-002	237.56	
330-402-003	237.56	
330-402-004	237.56	
330-402-005	237.56	
330-402-006	237.56	
330-402-007	237.56	
330-410-001	237.56	
330-410-002	237.56	
330-410-003	237.56	
330-410-004	237.56	
330-410-005	237.56	
330-410-006	237.56	
330-410-007	237.56	
330-410-008	237.56	
330-410-009	237.56	
330-410-010	237.56	
330-410-011	237.56	
330-410-012	237.56	
330-410-013	237.56	
330-410-014	237.56	
330-410-015	237.56	
330-410-016	237.56	
330-410-017	237.56	
330-410-018	237.56	
330-410-019	237.56	
330-410-020	237.56	
330-410-021	237.56	
330-411-001	237.56	
330-411-002	237.56	
330-411-003	237.56	
330-411-004	237.56	
330-411-005	237.56	
330-411-006	237.56	
330-411-007	237.56	
330-411-008	237.56	
330-411-009	237.56	
330-411-010	237.56	
330-411-011	237.56	
330-411-012	237.56	
330-411-013	237.56	
330-411-014	237.56	
330-411-015	237.56	
330-411-016	237.56	
330-411-017	237.56	

ASSESSOR'S PARCEL NUMBER	AMOUNT OF ASSESSMENT	ASSESSMENT AS MODIFIED
330-411-018	237.56	
330-411-019	237.56	
330-411-020	237.56	
330-411-021	237.56	
330-411-022	237.56	
330-411-023	237.56	
330-411-024	237.56	
330-411-025	237.56	
330-420-001	237.56	
330-420-002	237.56	
330-420-003	237.56	
330-420-004	237.56	
330-420-005	237.56	
330-420-006	237.56	
330-420-007	237.56	
330-420-008	237.56	
330-420-009	237.56	
330-420-010	237.56	
330-420-011	237.56	
330-420-012	237.56	
330-420-013	237.56	
330-420-014	237.56	
330-420-015	237.56	
330-420-016	237.56	
330-420-017	237.56	
330-420-018	237.56	
330-420-019	237.56	
330-421-001	237.56	
330-421-002	237.56	
330-421-003	237.56	
330-421-004	237.56	
330-421-005	237.56	
330-421-006	237.56	
330-421-007	237.56	
330-421-008	237.56	
330-421-009	237.56	
330-422-001	237.56	
330-422-002	237.56	
330-422-003	237.56	
330-422-004	237.56	
330-422-005	237.56	
330-422-006	237.56	
330-422-007	237.56	
330-422-008	237.56	
330-422-009	237.56	
330-422-010	237.56	
330-422-011	237.56	
330-422-012	237.56	
330-422-013	237.56	
330-422-014	237.56	
330-422-015	237.56	
330-422-016	237.56	
330-422-017	237.56	
330-422-018	237.56	
330-422-019	237.56	
330-422-020	237.56	
330-422-021	237.56	
330-422-022	237.56	
330-422-023	237.56	
330-422-024	237.56	

ASSESSOR'S PARCEL NUMBER	AMOUNT OF ASSESSMENT	ASSESSMENT AS MODIFIED
330-422-025	237.56	
330-422-026	237.56	
330-422-027	237.56	
330-422-028	237.56	
330-422-029	237.56	
330-422-030	237.56	
330-422-031	237.56	
330-422-032	237.56	
330-422-033	237.56	
330-422-034	237.56	
330-422-035	237.56	
330-422-036	237.56	
330-422-037	237.56	
330-422-038	237.56	
330-422-039	237.56	
330-422-040	237.56	
330-422-041	237.56	
330-422-042	237.56	
330-430-001	237.56	
330-430-002	237.56	
330-430-003	237.56	
330-430-004	237.56	
330-430-005	237.56	
330-430-006	237.56	
330-430-007	237.56	
330-430-008	237.56	
330-430-009	237.56	
330-430-010	237.56	
330-430-011	237.56	
330-430-012	237.56	
330-430-013	237.56	
330-430-014	237.56	
330-430-015	237.56	
330-430-016	237.56	
330-430-017	237.56	
330-430-018	237.56	
330-430-019	237.56	
330-430-020	237.56	
330-430-021	237.56	
330-430-022	237.56	
330-430-023	237.56	
330-430-024	237.56	
330-430-025	237.56	
330-430-026	237.56	
330-430-027	237.56	
330-431-001	237.56	
330-431-002	237.56	
330-431-003	237.56	
330-431-004	237.56	
330-431-005	237.56	
330-431-006	237.56	
330-431-007	237.56	
330-431-008	237.56	
330-431-009	237.56	
330-431-010	237.56	
330-431-011	237.56	
330-431-012	237.56	
330-431-013	237.56	
330-431-014	237.56	
330-431-015	237.56	



ASSESSOR'S PARCEL NUMBER	AMOUNT OF ASSESSMENT	ASSESSMENT AS MODIFIED
330-431-016	237.56	
330-431-017	237.56	
330-431-018	237.56	
330-431-019	237.56	
330-431-020	237.56	
330-431-021	237.56	
330-431-022	237.56	
330-431-023	237.56	
330-431-024	237.56	
330-431-025	237.56	
330-431-026	237.56	
330-431-027	237.56	
330-431-028	237.56	
330-431-029	237.56	
330-431-030	237.56	
330-431-031	237.56	
330-431-032	237.56	
330-431-033	237.56	
330-431-034	237.56	
330-431-035	237.56	
330-431-036	237.56	
330-431-037	237.56	
330-431-038	237.56	
330-431-039	237.56	
330-431-040	237.56	
330-431-041	237.56	
330-431-042	237.56	
330-440-001	237.56	
330-440-002	237.56	
330-440-003	237.56	
330-440-004	237.56	
330-440-005	237.56	
330-440-006	237.56	
330-440-007	237.56	
330-440-008	237.56	
330-440-009	237.56	
330-440-010	237.56	
330-440-011	237.56	
330-440-012	237.56	
330-440-013	237.56	
330-440-014	237.56	
330-440-015	237.56	
330-440-016	237.56	
330-440-017	237.56	
330-440-018	237.56	
330-440-019	237.56	
330-440-020	237.56	
330-440-021	237.56	
330-440-022	237.56	
330-441-001	237.56	
330-441-002	237.56	
330-441-003	237.56	
330-441-004	237.56	
330-441-005	237.56	
330-441-006	237.56	
330-441-007	237.56	
330-441-008	237.56	
330-441-009	237.56	
330-441-010	237.56	
330-441-011	237.56	

ASSESSOR'S PARCEL NUMBER	AMOUNT OF ASSESSMENT	ASSESSMENT AS MODIFIED
330-441-012	237.56	
330-441-013	237.56	
330-441-014	237.56	
330-441-015	237.56	
330-441-016	237.56	
330-441-017	237.56	
330-441-018	237.56	
330-441-019	237.56	
330-441-020	237.56	
330-441-021	237.56	
330-441-022	237.56	
330-441-023	237.56	
330-441-024	237.56	
330-441-025	237.56	
330-441-026	237.56	
330-441-027	237.56	
330-441-028	237.56	
330-441-029	237.56	
330-441-030	237.56	
330-441-031	237.56	
330-441-032	237.56	
330-441-033	237.56	
330-441-034	237.56	
330-441-035	237.56	
330-442-001	237.56	
330-442-002	237.56	
330-442-003	237.56	
330-442-004	237.56	
330-442-005	237.56	
330-442-006	237.56	
330-442-007	237.56	
330-442-008	237.56	
330-442-009	237.56	
330-442-010	237.56	
330-442-011	237.56	
330-442-012	237.56	
330-442-013	237.56	
330-443-001	237.56	
330-443-002	237.56	
330-443-003	237.56	
330-443-004	237.56	
330-443-005	237.56	
330-443-006	237.56	
330-443-007	237.56	
330-450-001	237.56	
330-450-002	237.56	
330-450-003	237.56	
330-450-005	237.56	
330-450-006	237.56	
330-450-007	237.56	
330-450-008	237.56	
330-450-009	237.56	
330-450-010	237.56	
330-450-011	237.56	
330-450-012	237.56	
330-450-024	237.56	
330-451-001	237.56	
330-451-002	237.56	
330-451-003	237.56	
330-451-004	237.56	

ASSESSOR'S PARCEL NUMBER	AMOUNT OF ASSESSMENT	ASSESSMENT AS MODIFIED
330-451-005	237.56	
330-451-006	237.56	
330-451-007	237.56	
330-451-008	237.56	
330-451-009	237.56	
330-451-010	237.56	
330-451-011	237.56	
330-451-012	237.56	
330-451-013	237.56	
330-451-014	237.56	
330-451-015	237.56	
330-451-016	237.56	
330-451-017	237.56	
330-451-018	237.56	
330-451-019	237.56	
330-451-020	237.56	
330-451-021	237.56	
330-451-022	237.56	
330-451-023	237.56	
330-452-001	237.56	
330-452-002	237.56	
330-452-003	237.56	
330-452-004	237.56	
330-452-005	237.56	
330-452-006	237.56	
330-452-007	237.56	
330-452-008	237.56	
330-452-009	237.56	
330-452-010	237.56	
330-452-011	237.56	
330-452-012	237.56	
330-452-013	237.56	
330-452-014	237.56	
330-452-015	237.56	
330-452-016	237.56	
330-452-017	237.56	
330-452-018	237.56	
330-452-019	237.56	
330-452-020	237.56	
330-452-021	237.56	
330-452-022	237.56	
330-460-001	237.56	
330-460-002	237.56	
330-460-003	237.56	
330-460-004	237.56	
330-460-005	237.56	
330-460-006	237.56	
330-460-007	237.56	
330-460-008	237.56	
330-460-009	237.56	
330-460-010	237.56	
330-460-011	237.56	
330-460-012	237.56	
330-460-013	237.56	
330-460-014	237.56	
330-460-015	237.56	
330-460-016	237.56	
330-460-017	237.56	
330-460-018	237.56	
330-460-019	237.56	

ASSESSOR'S PARCEL NUMBER	AMOUNT OF ASSESSMENT	ASSESSMENT AS MODIFIED
330-460-020	237.56	
330-460-021	237.56	
330-460-022	237.56	
330-460-023	237.56	
330-460-024	237.56	
330-460-025	237.56	
330-460-026	237.56	
330-460-027	237.56	
330-460-028	237.56	
330-460-029	237.56	
330-460-030	237.56	
330-460-031	237.56	
330-460-032	237.56	
330-461-001	237.56	
330-461-002	237.56	
330-461-003	237.56	
330-461-004	237.56	
330-461-005	237.56	
330-461-006	237.56	
330-461-007	237.56	
330-461-008	237.56	
330-461-009	237.56	
330-461-010	237.56	
330-461-011	237.56	
330-461-012	237.56	
330-461-013	237.56	
330-461-014	237.56	
330-461-015	237.56	
330-461-016	237.56	
330-461-017	237.56	
330-461-018	237.56	
330-461-019	237.56	
330-461-020	237.56	
330-461-021	237.56	
330-461-022	237.56	
330-461-023	237.56	
330-461-024	237.56	
330-461-025	237.56	
330-461-026	237.56	
330-461-027	237.56	
330-461-028	237.56	
330-461-029	237.56	
330-461-030	237.56	
330-461-031	237.56	
330-461-032	237.56	
330-461-033	237.56	
330-461-034	237.56	
330-461-035	237.56	
330-461-036	237.56	
330-461-037	237.56	
330-461-038	237.56	
330-461-039	237.56	
330-461-040	237.56	
330-462-001	237.56	
330-462-002	237.56	
330-462-003	237.56	
330-462-004	237.56	
330-462-005	237.56	
330-462-006	237.56	
330-462-007	237.56	

ASSESSOR'S PARCEL NUMBER	AMOUNT OF ASSESSMENT	ASSESSMENT AS MODIFIED
330-462-008	237.56	
330-462-009	237.56	
330-462-010	237.56	
330-462-011	237.56	
330-462-012	237.56	
330-462-013	237.56	
330-462-014	237.56	
330-462-015	237.56	
330-462-016	237.56	
330-470-001	237.56	
330-470-002	237.56	
330-470-003	237.56	
330-470-004	237.56	
330-470-005	237.56	
330-470-006	237.56	
330-470-007	237.56	
330-470-008	237.56	
330-470-009	237.56	
330-470-010	237.56	
330-470-011	237.56	
330-470-012	237.56	
330-470-013	237.56	
330-470-014	237.56	
330-470-015	237.56	
330-470-016	237.56	
330-470-017	237.56	
330-470-018	237.56	
330-470-019	237.56	
330-470-020	237.56	
330-470-021	237.56	
330-470-022	237.56	
330-470-023	237.56	
330-470-024	237.56	
330-470-025	237.56	
330-470-026	237.56	
330-470-027	237.56	
330-470-028	237.56	
330-470-029	237.56	
330-470-030	237.56	
330-470-031	237.56	
330-470-032	237.56	
330-470-033	237.56	
330-470-034	237.56	
330-470-035	237.56	
330-470-036	237.56	
330-470-037	237.56	
330-470-038	237.56	
330-470-039	237.56	
330-470-040	237.56	
330-470-041	237.56	
330-471-001	237.56	
330-471-002	237.56	
330-471-003	237.56	
330-471-004	237.56	
330-471-005	237.56	
330-471-006	237.56	
330-471-007	237.56	
330-471-008	237.56	
330-471-009	237.56	
330-471-010	237.56	

ASSESSOR'S PARCEL NUMBER	AMOUNT OF ASSESSMENT	ASSESSMENT AS MODIFIED
330-471-011	237.56	
330-471-012	237.56	
330-471-013	237.56	
330-471-014	237.56	
330-500-001	222.63	
330-500-002	222.63	
330-500-003	222.63	
330-501-001	222.63	
330-501-002	222.63	
330-501-003	222.63	
330-501-004	222.63	
330-501-005	222.63	
330-501-006	222.63	
330-501-007	222.63	
330-501-008	222.63	
330-501-009	222.63	
330-501-010	222.63	
330-501-011	222.63	
330-501-012	222.63	
330-501-013	222.63	
330-501-014	222.63	
330-501-015	222.63	
330-501-016	222.63	
330-501-017	222.63	
330-501-018	222.63	
330-501-019	222.63	
330-501-020	222.63	
330-501-021	222.63	
330-501-022	222.63	
330-501-023	222.63	
330-501-024	222.63	
330-501-025	222.63	
330-501-026	222.63	
330-501-027	222.63	
330-501-028	222.63	
330-501-029	222.63	
330-501-030	222.63	
330-501-031	222.63	
330-501-032	222.63	
330-501-033	222.63	
330-501-034	222.63	
330-501-035	222.63	
330-501-036	222.63	
330-501-037	222.63	
330-501-038	222.63	
330-501-039	222.63	
330-501-040	222.63	
330-502-001	222.63	
330-502-002	222.63	
330-502-003	222.63	
330-502-004	222.63	
330-502-005	222.63	
330-502-006	222.63	
330-502-007	222.63	
330-502-008	222.63	
330-502-009	222.63	
330-503-001	222.63	
330-503-002	222.63	
330-503-003	222.63	
330-503-004	222.63	

ASSESSOR'S PARCEL NUMBER	AMOUNT OF ASSESSMENT	ASSESSMENT AS MODIFIED
330-503-005	222.63	
330-503-006	222.63	
330-503-007	222.63	
330-503-008	222.63	
330-503-009	222.63	
330-503-010	222.63	
330-503-011	222.63	
330-503-012	222.63	
330-503-013	222.63	
330-503-014	222.63	
330-503-015	222.63	
330-503-016	222.63	
330-510-001	222.63	
330-510-002	222.63	
330-510-003	222.63	
330-510-004	222.63	
330-510-005	222.63	
330-510-006	222.63	
330-510-007	222.63	
330-510-008	222.63	
330-511-001	222.63	
330-511-002	222.63	
330-511-003	222.63	
330-511-004	222.63	
330-511-005	222.63	
330-511-006	222.63	
330-511-007	222.63	
330-511-008	222.63	
330-511-009	222.63	
330-511-010	222.63	
330-511-011	222.63	
330-511-012	222.63	
330-511-013	222.63	
330-511-014	222.63	
330-511-015	222.63	
330-511-016	222.63	
330-511-017	222.63	
330-511-018	222.63	
330-511-019	222.63	
330-511-020	222.63	
330-511-021	222.63	
330-511-022	222.63	
330-511-023	222.63	
330-511-024	222.63	
330-511-025	222.63	
330-511-026	222.63	
330-511-027	222.63	
330-511-028	222.63	
330-511-029	222.63	
330-511-030	222.63	
330-511-031	222.63	
330-511-032	222.63	
330-511-033	222.63	
330-511-034	222.63	
330-511-035	222.63	
330-511-036	222.63	
330-511-037	222.63	
330-511-038	222.63	
330-511-039	222.63	
330-511-040	222.63	

ASSESSOR'S PARCEL NUMBER	AMOUNT OF ASSESSMENT	ASSESSMENT AS MODIFIED
330-511-041	222.63	
330-511-042	222.63	
330-511-043	222.63	
330-520-001	222.63	
330-520-002	222.63	
330-520-003	222.63	
330-520-004	222.63	
330-520-005	222.63	
330-520-006	222.63	
330-520-007	222.63	
330-520-008	222.63	
330-520-009	222.63	
330-520-010	222.63	
330-520-011	222.63	
330-520-012	222.63	
330-520-013	222.63	
330-520-014	222.63	
330-521-001	222.63	
330-521-002	222.63	
330-521-003	222.63	
330-521-004	222.63	
330-521-005	222.63	
330-521-006	222.63	
330-521-007	222.63	
330-521-008	222.63	
330-521-009	222.63	
330-521-010	222.63	
330-521-011	222.63	
330-521-012	222.63	
330-521-013	222.63	
330-521-014	222.63	
330-521-015	222.63	
330-521-016	222.63	
330-521-017	222.63	
330-521-018	222.63	
330-521-019	222.63	
330-521-020	222.63	
330-521-021	222.63	
330-521-022	222.63	
330-521-023	222.63	
330-521-024	222.63	
330-521-025	222.63	
330-521-026	222.63	
330-521-027	222.63	
330-521-028	222.63	
330-521-029	222.63	
330-521-030	222.63	
330-521-031	222.63	
330-521-032	222.63	
330-521-033	222.63	
330-521-034	222.63	
330-521-035	222.63	
330-521-036	222.63	
330-521-037	222.63	
330-521-038	222.63	
330-521-039	222.63	
330-521-040	222.63	
330-521-041	222.63	
330-530-001	222.63	
330-530-002	222.63	



ASSESSOR'S PARCEL NUMBER	AMOUNT OF ASSESSMENT	ASSESSMENT AS MODIFIED
330-530-003	222.63	
330-530-004	222.63	
330-530-005	222.63	
330-530-006	222.63	
330-530-007	222.63	
330-530-008	222.63	
330-530-009	222.63	
330-530-010	222.63	
330-530-011	222.63	
330-530-012	222.63	
330-530-013	222.63	
330-530-014	222.63	
330-530-015	222.63	
330-530-016	222.63	
330-530-017	222.63	
330-530-018	222.63	
330-530-019	222.63	
330-530-020	222.63	
330-530-021	222.63	
330-530-022	222.63	
330-530-023	222.63	
330-530-024	222.63	
330-530-025	222.63	
330-530-026	222.63	
330-530-027	222.63	
330-530-028	222.63	
330-540-001	222.63	
330-540-002	222.63	
330-540-003	222.63	
330-540-004	222.63	
330-540-005	222.63	
330-540-006	222.63	
330-540-007	222.63	
330-540-008	222.63	
330-540-009	222.63	
330-540-010	222.63	
330-540-011	222.63	
330-540-012	222.63	
330-540-013	222.63	
330-540-014	222.63	
330-540-015	222.63	
330-540-016	222.63	
330-540-017	222.63	
330-540-018	222.63	
330-540-019	222.63	
330-540-020	222.63	
330-540-021	222.63	
330-540-022	222.63	
330-540-023	222.63	
330-540-024	222.63	
330-540-025	222.63	
330-540-026	222.63	
330-540-027	222.63	
330-540-028	222.63	
330-540-029	222.63	
330-540-030	222.63	
330-540-031	222.63	
330-540-032	222.63	
330-540-033	222.63	
330-540-034	222.63	

ASSESSOR'S PARCEL NUMBER	AMOUNT OF ASSESSMENT	ASSESSMENT AS MODIFIED
330-540-035	222.63	
330-540-036	222.63	
330-540-037	222.63	
330-540-038	222.63	
330-540-039	222.63	
330-540-040	222.63	
330-540-041	222.63	
330-540-042	222.63	
330-540-043	222.63	
330-540-044	222.63	
330-540-045	222.63	
330-540-046	222.63	
330-540-047	222.63	
330-540-048	222.63	
330-540-049	222.63	
330-540-050	222.63	
330-540-051	222.63	
330-540-052	222.63	
330-540-053	222.63	
330-540-054	222.63	
330-540-055	222.63	
330-540-056	222.63	
330-540-057	222.63	
330-540-058	222.63	
330-540-059	222.63	
330-540-060	222.63	
330-540-061	222.63	
330-540-062	222.63	
330-540-063	222.63	
330-540-064	222.63	
330-540-065	222.63	
330-540-066	222.63	
330-540-067	222.63	
330-540-068	222.63	
330-540-069	222.63	
330-540-070	222.63	
330-540-071	222.63	
330-540-072	222.63	
330-540-073	222.63	
330-540-074	222.63	
330-540-075	222.63	
330-540-076	222.63	
330-540-077	222.63	
330-540-078	222.63	
330-540-079	222.63	
330-540-080	222.63	
330-540-081	222.63	
330-540-082	222.63	
330-540-083	222.63	
330-540-084	222.63	
330-540-085	222.63	
330-541-001	222.63	
330-541-002	222.63	
330-541-003	222.63	
330-541-004	222.63	
330-541-005	222.63	
330-541-006	222.63	
330-541-007	222.63	
330-541-008	222.63	
330-541-009	222.63	

ASSESSOR'S PARCEL NUMBER	AMOUNT OF ASSESSMENT	ASSESSMENT AS MODIFIED
330-541-010	222.63	
330-541-011	222.63	
330-541-012	222.63	
330-541-013	222.63	
330-541-014	222.63	
330-550-001	222.63	
330-550-002	222.63	
330-550-003	222.63	
330-550-004	222.63	
330-550-005	222.63	
330-550-006	222.63	
330-550-007	222.63	
330-550-008	222.63	
330-550-009	222.63	
330-550-010	222.63	
330-550-011	222.63	
330-550-012	222.63	
330-550-013	222.63	
330-550-014	222.63	
330-550-015	222.63	
330-550-016	222.63	
330-550-017	222.63	
330-550-018	222.63	
330-550-019	222.63	
330-550-020	222.63	
330-550-021	222.63	
330-550-022	222.63	
330-550-023	0.00	
330-550-024	0.00	
330-550-025	0.00	
330-550-026	222.63	
330-550-027	222.63	
330-550-028	222.63	
330-550-029	222.63	
330-550-030	222.63	
330-550-031	222.63	
330-550-032	222.63	
330-550-033	222.63	
330-550-034	222.63	
330-550-035	222.63	
330-551-001	222.63	
330-551-002	222.63	
330-551-003	222.63	
330-551-004	222.63	
330-551-005	222.63	
330-551-006	222.63	
330-551-007	222.63	
330-551-008	222.63	
330-552-001	222.63	
330-552-002	222.63	
330-552-003	222.63	
330-552-004	222.63	
330-552-005	222.63	
330-552-006	222.63	
330-552-007	222.63	
330-552-008	222.63	
330-552-010	222.63	
330-552-011	222.63	
330-552-012	222.63	
330-552-013	222.63	

ASSESSOR'S PARCEL NUMBER	AMOUNT OF ASSESSMENT	ASSESSMENT AS MODIFIED
330-552-014	222.63	
330-552-015	222.63	
330-552-016	222.63	
330-552-017	222.63	
330-552-018	222.63	
330-552-019	222.63	
330-552-020	222.63	
330-552-021	222.63	
330-552-022	222.63	
330-552-023	222.63	
330-552-024	222.63	
330-552-025	222.63	
330-552-026	222.63	
330-552-027	222.63	
330-552-028	222.63	
330-552-029	222.63	
330-552-030	222.63	
330-552-031	222.63	
330-552-032	222.63	
330-552-033	222.63	
330-552-034	222.63	
330-552-035	222.63	
330-552-036	222.63	
330-552-037	222.63	
330-552-038	222.63	
330-552-039	222.63	
330-552-040	222.63	
330-552-041	222.63	
330-552-042	222.63	
330-552-043	222.63	
330-552-044	222.63	
330-552-045	222.63	
330-552-046	222.63	
<b>TOTAL</b>	<b>\$1,886,143.10</b>	
<b>PARCELS</b>	<b>9,799</b>	