



CITY OF PERRIS

FLOOD CONTROL MAINTENANCE DISTRICT NO. 1

**FISCAL YEAR 2020/21
ENGINEER'S ANNUAL LEVY REPORT**

**INTENT MEETING: JUNE 9, 2020
PUBLIC HEARING: JULY 28, 2020**

27368 Via Industria
Suite 200
Temecula, CA 92590
T 951.587.3500 | 800.755.6864
F 951.587.3510

www.willdan.com



ENGINEER'S REPORT AFFIDAVIT
Establishment of Annual Assessments for the:

Flood Control Maintenance District No. 1

**City of Perris,
County of Riverside, State of California**

This Report describes the District and relevant zones therein including the improvements, budgets, parcels and assessments to be levied for Fiscal Year 2020/21, as they existed at the time of the passage of the Resolution of Intention. Reference is hereby made to the Riverside County Assessor's maps for a detailed description of the lines and dimensions of parcels within the District. The undersigned respectfully submits the enclosed Report as directed by the City Council.

Dated this 9th day of June 2020.

STUART MCKIBBIN
City Engineer
CITY OF PERRIS
STATE OF CALIFORNIA

ERNIE REYNA
Director of Finance
CITY OF PERRIS
STATE OF CALIFORNIA

Filed in the Office of the City Clerk on the 9th day of June, 2020. Final approval, confirmation and levy of the annual assessment and all matters in the Engineer's "Report" were made on the 28th day of July 2020 by adoption of Resolution No. _____ of the City Council.

NANCY SALAZAR
City Clerk
CITY OF PERRIS
STATE OF CALIFORNIA

TABLE OF CONTENTS

<u>I. OVERVIEW</u>	1
A. INTRODUCTION	1
B. RIGHT TO VOTE ON TAXES ACT (PROPOSITION 218)	1
<u>II. PLANS AND SPECIFICATIONS</u>	2
A. DESCRIPTION OF THE FLOOD CONTROL BENEFIT ZONES	2
<u>III. ESTIMATE OF COSTS</u>	19
<u>IV. METHOD OF ASSESSMENT</u>	24
A. BACKGROUND	24
B. SPECIAL BENEFIT	24
C. GENERAL BENEFIT	24
D. APPORTIONMENT	24
E. ANNUAL ESCALATORS	31
<u>V. ASSESSMENT ROLL</u>	31
<u>VI. DIAGRAM OF DISTRICT</u>	32
<u>EXHIBIT A – FISCAL YEAR 2020/21 DIAGRAM</u>	33
<u>EXHIBIT B – FISCAL YEAR 2020/21 ASSESSMENT ROLL</u>	34

I. OVERVIEW

A. INTRODUCTION

This report is prepared in compliance with the requirements of Article 4 of Chapter 6.4, of the Benefit Assessment Act of 1982, (hereinafter referred to as the “1982 Act”) of the California Government Code. The City Council of the City of Perris, being the legislative body for the Drainage Benefit Assessment Areas (“FC Benefit Zones”), may, pursuant to the 1982 Act, levy annual assessments and act as the governing body for the operations and administration of the FC Benefit Zones. The 1982 Act provides for the levy of annual assessments after formation of an assessment district for the continued maintenance and servicing of the district improvements. The costs associated with the installation, maintenance, and service of the improvements may be assessed to those properties which benefit by the installation, maintenance, and service.

B. RIGHT TO VOTE ON TAXES ACT (PROPOSITION 218)

On November 5, 1996, the electorate approved Proposition 218, Right to Vote on Taxes Act, which added Articles XIII C and XIII D to the California Constitution. The Proposition affects all assessments upon real property for a special benefit conferred on the property.

Assessments for Flood Control Benefit Zones 1 through 5 were established before November 5, 1996, therefore they were exempt from the provisions of Proposition 218. Subsequent increases in these Zones, if any, will be subject to the procedures and approval process of Section 4 of Article XIII D.

All other Flood Control Benefit Zones except for Zones 1 through 5 have been established under the provisions of Proposition 218. Each year the current maximum annual assessment shall be increased by an amount equal to the “Common Labor, Construction Cost Index”, as published by Engineering News Record. If a deficit is projected for the upcoming fiscal year, the assessment can be further increased by an amount equal to the Southern California Edison and the Eastern Municipal Water District rate percent increase(s) projected for the upcoming fiscal year.

Assessments, if authorized by the City Council, will be placed on the Fiscal Year 2020/2021 Riverside County Property Tax Roll. Reserve funds will be used to fund the maintenance and service until the first installment of assessment funds are distributed by the County Tax Collector in January of 2021.

II. PLANS AND SPECIFICATIONS

A. DESCRIPTION OF THE FLOOD CONTROL BENEFIT ZONES

Maintenance for the Flood Control Benefit Zones (“FC Benefit Zones”) include, but are not limited to, general clean up and debris removal, inspections, stenciling, replacement and repairs. Annual photo documentation is scheduled to take place, along with silt removal as required. Depending on that year’s storm drain flow and the level of debris in the flow, a system cleaning may be required after the first rain and again during or at the end of the rainy season.

In general, these improvements channel, contain and convey the storm flow generated within the respective benefit zone. All facilities are located in the public right-of-way or easements. The improvements to be maintained and serviced, by Benefit Zone, are further described as follows:

FC Benefit Zone 1: These flood control improvements consist of a reinforced concrete storm drain which transports storm water runoff from the southeast corner of Tract 19893, southerly within Wilson Avenue, to the Riverside County Flood Control and Water Conservation District’s facility known as the Sunset Channel, Line “J”. The drains to be maintained were constructed by Tract 19893.

FC Benefit Zone 2: These flood control improvements consist of reinforced concrete storm drains which transport storm water runoff from the southeast and southwest corners of Tract 20538, southerly along Perris Boulevard and Johnson Avenue, easterly along Pecos Road and southerly along Redlands Boulevard, to the Riverside County Flood Control and Water Conservation District’s facility known as the Sunset Channel, Line “J”. The channels and reinforced concrete drains to be maintained were constructed by Tract 20538.

FC Benefit Zone 3: The flood control improvements for Tracts 22832 through 22845 consist of a combination of interim graded channels and closed conduit reinforced concrete pipes which transport storm water runoff from the southwest portions of Tracts 22838 and 22845 Westerly to the Perris Valley Storm Drain.

FC Benefit Zone 4: These flood control improvements consist of a series of storm drains and laterals, with the construction being of reinforced concrete box or pipe, excluding facilities maintained by the Riverside County Flood Control District. The storm drains outlet into the existing Metz Detention Basin northeast of Tract 24715. The drains to be maintained were constructed by Tract 24715.

FC Benefit Zone 5: The flood control improvements consist of closed conduit reinforced concrete pipes. The limits of the improvements are from approximately River Road on the west, Penasco Grande Street on the south, off-site undeveloped property on the north, and “A” Street on the east.

Closed conduit reinforced concrete pipes have been constructed along Celebration Lane and Yucateca Street, north of Celebration Lane. The easterly terminus of the closed conduit reinforced concrete storm drain along Celebration Lane join existing reinforced

concrete storm drains constructed in “A” Street. The closed conduit storm drains to be maintained were constructed by Tracts 24809, 24809-1 and 24809-2.

FC Benefit Zone 6: The flood control improvements to be maintained include the storm drain facilities constructed for Parcel Map 27544-1 and -2. The public facilities include the catch basins, storm drains, a temporary drainage channel in an easement extending from the southeast corner of Parcel 13, Parcel Map 34131, northerly approximately 1,236 lineal feet, including inlet to Line K and 24” RCP extending east, under Perris Boulevard, and connecting to the Avocado Channel, and appurtenances.

FC Benefit Zone 7: The flood control improvements consist of a graded earthen channel, culvert headwalls and endwalls, reinforced concrete box culvert, Portland Cement concrete paved channel, reinforced concrete pipe, corrugated steel pipe arch, catch basins and appurtenant work. The improvements to be maintained were constructed by Parcel Map 26618.

All facilities were constructed along the Ramona Expressway frontage of Parcel Map 26618 within the parkway, with the exception of a catch basin and connecting pipe that was constructed along the Perris Boulevard frontage

FC Benefit Zone 8: The pipelines to be maintained include storm drain facilities constructed by DPR 98/94.

FC Benefit Zone 9: The pipelines to be maintained include storm drain facilities constructed by DPR 99/0174

FC Benefit Zone 10: The pipelines to be maintained include storm drain facilities constructed by PUP 99/0079.

FC Benefit Zone 11: The pipelines to be maintained include storm drain facilities constructed by CUP 99/0185.

FC Benefit Zone 12: The pipelines to be maintained include storm drain facilities constructed by CUP 98/0081.

FC Benefit Zone 13: The pipelines to be maintained include storm drain facilities constructed by DPR 97/0111.

FC Benefit Zone 14: The flood control improvements to be maintained include facilities that will accommodate the sheet flow from the north and east, as well as the flow generated within FC Benefit Zone 14. The streets within FC Benefit Zone 14 were designed to carry the 10-year flow within the curb and a 100-year flow within the right-of-way. Reinforced concrete pipes, nuisance drainage pipes, catch basins and appurtenances will protect flooding within the tract and convey the flow southerly to the proposed 70’-wide channel that runs along the southerly boundary of FC Benefit Zone 14 to the future Perris Valley Storm Drain Channel. Pending the completion of the Perris Valley Storm Drain Channel, a 10’-wide concrete pad with a 3’-wide gutter at the center of the pad will be constructed at the bottom of the 70’-wide channel.

FC Benefit Zone 14C: Additional flood control improvements to be maintained by FC Benefit Zone 14A include storm drain facilities that will accommodate the flow generated

within Tract 30380. The flow is directed along the public right-of-way into storm drains and then directed to the above-noted storm drain channel.

FC Benefit Zone 15: The flood control improvements to be maintained include facilities that will accommodate the sheet flow from the south, as well as the flow generated within Tract 28986. Along the southern boundary of this development, there are slopes in excess of 30%. There are also steep hills along the western boundary and the southeast corner of the development. The natural drainage pattern continues northerly becoming more moderate with 3-7% slopes with the development ending at a gentle slope.

The tributary drainage and the flow generated within the development is directed northerly through dedicated drainage easements, along the public right-of-way and into storm drains to the project boundary and then directed into drainage easements in the Southern California Edison property. Culverts will accommodate the flow that would otherwise cross the Secondary Access Road.

The permanent storm drain system consists of multiple lines with pipe sizes ranging from 18-inch to 54-inch. All storm drain facilities fall within the street right-of-way except for segments within drainage easements.

FC Benefit Zone 16: The flood control improvements to be maintained include storm drain facilities constructed by Tract 24111. The flow generated within FC Benefit Zone 16 is directed along the public right-of-way into storm drains and then directed to the Perris Valley Storm Drain.

FC Benefit Zone 17: The flood control improvements to be maintained include storm drain facilities constructed by Tract 30382. The flow generated within FC Benefit Zone 17 is directed along the public right-of-way into storm drains and then directed to the Metz Storm Drain.

FC Benefit Zone 18A: The flood control improvements to be maintained include storm drain facilities constructed for Tract 30144 by Tract 20645. The flow generated within FC Benefit Zone 18 is directed along the public right-of-way into storm drains and then directed to the Storm Drain Channel.

FC Benefit Zone 18B: The flood control improvements to be maintained include interior streets and storm drain facilities constructed by Tract 31683, as well as, Tracts 20645 and 30144 that will protect flooding within the tract. These facilities include the inlets, reinforced concrete pipes, outlets, and appurtenances that convey the storm drain flow into a Storm Drain Channel.

FC Benefit Zone 19: The flood control improvements to be maintained include storm drain facilities constructed by Tract 26386. The flow generated within FC Benefit Zone 19 is directed along the public right-of-way into storm drains and then directed to the Storm Drain Channel.

FC Benefit Zone 20: The flood control improvements to be maintained include storm drain facilities constructed by DPR 98-0071. The flow generated within FC Benefit Zone 20 is directed along the public right-of-way into storm drains and then directed to the Storm Drain Channel.

FC Benefit Zone 21: The flood control improvements to be maintained include storm drain facilities constructed by Tract 30751. The flow generated within FC Benefit Zone 21 is directed along the public right-of-way into storm drains and then directed to the Storm Drain Channel.

FC Benefit Zone 22: The flood control improvements to be maintained includes storm drainage facilities that will accommodate the flow of storm water generated within Tract 30490. The flow is initially directed in a southerly direction, along the public right-of-ways, into the catch basins and then into the storm drains.

The flow then heads through a series of storm drains that terminate on Lot A, Tract 30490. The 3-acre lot serves as a detention basin that includes a graded earthen channel that directs the storm water west and parallel to Rider Street back into a storm drain that continues southwesterly under the intersection of Old Evans Road and Rider Street.

The storm drain then continues south along the west side of Old Evans Road and terminates into an area identified as DB4 on the plans prepared by Rick Engineering Company entitled, "Perris Valley Storm Drain, Perris Valley MDP". This 11.9-acre area serves as a detention basin that includes a graded earthen channel that directs the storm water southwesterly along Old Evans Road back into a storm drain that extends to the Perris Valley Storm Drain Channel.

Within this storm drainage system, four hydraulic separators have been placed to dissipate the storm flow and collect pollutants carried from the streets. The storm drainage and hydraulic separators are to be maintained by FC Benefit Zone 22. The basins and channels are being maintained as parks under Benefit Zone 50, Landscape Maintenance District No. 1, City of Perris, County of Riverside, State of California.

FC Benefit Zone 23: The flood control improvements to be maintained include storm drain facilities constructed by Tract 31114. The flow generated within FC Benefit Zone 23 is directed along the public right-of-way into storm drains, through a storm water separator, and then directed to the Storm Drain Channel.

FC Benefit Zone 24: The flood control improvements to be maintained include interior streets and storm drain facilities constructed by Tract 31241. These facilities include the reinforced concrete pipes and catch basins that convey the storm drain flow into a detention basin. The detention basin is located within Lots P and Q, Tract 31241. Within this storm drainage system, two hydraulic separators have been placed to dissipate the storm flow and collect pollutants carried from the streets.

FC Benefit Zone 25: The flood control improvements to be maintained include interior streets and storm drain facilities constructed by Tracts 30662 and 31564. These facilities include the inlets, reinforced concrete pipes, catch basins, outlets and appurtenances that convey the storm drain flow into channels, bio-swales, debris basins and detention basins, and appurtenant facilities. The channels, bio-swales, debris basins and detention basins are being maintained under City of Perris' Landscape Maintenance District No. 1, Benefit Zone 53.

FC Benefit Zone 26: The flood control improvements to be maintained include interior streets and storm drain facilities constructed by Tract 31678. These facilities include the inlets, reinforced concrete pipes, catch basins, outlets and appurtenances that convey the

storm drain flow into a detention basin, an earthen channel and box culverts. Within this storm drainage system is a hydraulic separator, sand filter and detention basin chamber that has been placed to dissipate the storm flow and collect pollutants carried from the streets.

FC Benefit Zone 27: The flood control improvements to be maintained include the interior streets and storm drain facilities constructed for Tract 31226. These facilities include the storm drains, catch basins, hydraulic separator, cleanouts, inlets, outlets and appurtenances.

FC Benefit Zone 28: The flood control improvements to be maintained include interior streets and storm drain facilities constructed by Tract 31201. These facilities include a detention basin, along with the inlets, reinforced concrete pipes, catch basins, outlets, channels, box culverts and appurtenances that convey the storm drain flow in and out of the basin.

FC Benefit Zone 29: The flood control improvements to be maintained include interior streets and storm drain facilities constructed by Tract 31178. These facilities include the inlets, reinforced concrete pipes, catch basins, outlets and appurtenances that convey the storm drain flow into the Perris Valley Storm Drain Channel. Within this storm drainage system, a hydraulic separator and diverter manhole have been placed to dissipate the storm flow and collect pollutants carried from the streets.

Included in the maintenance is streets is the twelve-foot wide access road within the thirty-foot wide easement along the west boundary of FC Benefit Zone 29.

FC Benefit Zone 31: The flood control improvements to be maintained include interior streets and storm drain facilities constructed by Tract 29425. These facilities include the inlets, reinforced concrete pipes, catch basins, outlets, channels, box culverts and appurtenances that convey the storm drain flow into a detention basin/water quality basin.

FC Benefit Zone 32A and 32B: The flood control improvements to be maintained include interior streets and storm drain facilities constructed by Tracts 30773 and 31416. These facilities include the inlets, reinforced concrete pipes, catch basins, outlets, channels, box culverts, hydraulic separators, and appurtenances that convey the storm drain flow into an existing storm drainage system. Reference is made to the off-site storm drainage facilities maintained under FC Benefit Zone 22 for a more detailed description of these existing facilities.

The flow within each of the tracts is directed into different drainage systems. To reflect the benefit received from each drainage system, Tract 30773 is within FC Benefit Zone 32A and Tract 31416 is within FC Benefit Zone 32B.

The flow from FC Benefit Zone 32A is initially directed in a southeasterly direction, through hydraulic separators and dry wells, along the public right-of-ways, into the catch basins and then through a series of storm drains that terminates into said existing storm drain facilities.

The flow from FC Benefit Zone 32B is directed in a westerly direction, through hydraulic separators and dry wells, along the public right-of-ways, into the catch basins and then

into a storm drainage system. The flow is then directed through a series of storm drains that extends to the Perris Valley Storm Drain Channel.

Included in the maintenance of streets is the sidewalk/access road across Lot J, Tract 31416.

FC Benefit Zone 33: The pipelines to be maintained include both on and off-site facilities constructed by DPR 01-0123, including the flood control channel along Morgan and Indian Avenues and bordering the development.

FC Benefit Zone 34: The flood control improvements to be maintained include interior streets and storm drain facilities constructed by Tract 32262. Within the storm drainage system to be maintained, Lots Q and R, Tract 32262 and a water quality basin (13.8 ac.) have been placed to direct and dissipate the storm flow and collect pollutants carried from the streets.

Other facilities to be maintained include the storm drains, catch basins, inlets, outlets and appurtenances that convey the storm drain flow into the Perris Valley Storm Drain Channel.

FC Benefit Zone 35A and 35B: The flood control improvements to be maintained include facilities constructed by Amended Tracts 22832 and 22833 and Tract 33227. These facilities include the inlets, reinforced concrete pipes, catch basins, outlets, channels, box culverts, hydraulic separators, and appurtenances that convey the storm drain flow into an existing storm drainage system. Reference is made to the off-site storm drainage facilities maintained under FC Benefit Zone 22 for a more detailed description of these existing facilities.

The flow within each of the tracts is directed into different drainage systems. To reflect the benefit received from each drainage system, Tract 33227 is within FC Benefit Zone 35A and Amended Tracts 22832 and 22833 are within FC Benefit Zone 35B.

Within the tract's drainage system, hydraulic separators have been placed to dissipate the storm flow and collect pollutants carried from the streets. The hydraulic separator for Tract 33227 will be assessed to FC Benefit Zone 35A; and the hydraulic separators installed for Amended Tracts 22832 and 22833 will be assessed to FC Benefit Zone 35B.

The Homeowners Association for Tract 33227 will be maintaining the interior streets. Accordingly, FC Benefit Zone 35A will not be assessed for street maintenance. The interior streets within Amended Tracts 22832 and 22833 will be maintained under FC Benefit Zone 35B.

It is also noted that the Homeowners Association for Tract 33227 will be maintaining the private storm drain facilities constructed that are not within the City of Perris' right-of-way.

FC Benefit Zone 36: The flood control improvements to be maintained include the storm drain facilities constructed for the Triple Crown Elementary School. These facilities include the 18" storm drain, catch basin (No. 5), inlets and appurtenances within Valencia Street. The transition structure connecting to the on-site 36" storm is to be maintained by the property owner.

Also included are the 18" and 36" storm drain, catch basins (No. 1 through 4), inlets and appurtenances within Orange Avenue. The transition structure connecting to the on-site 36" storm drain is to be maintained by the property owner.

FC Benefit Zone 37: The flood control improvements to be maintained include the storm drain facilities constructed for DPR 04-0343. These facilities include the storm drains, catch basins, inlets, outlets and appurtenances that convey the storm drain flow within the public right-of-way and into the Perris Valley Storm Drain Channel.

FC Benefit Zone 38: The flood control improvements to be maintained include the storm drain facilities constructed for the Skyview Elementary School. The facilities include the storm drain, catch basins, inlets, outlets and appurtenances that convey the storm drain flow to the Metz Storm Drain Channel.

FC Benefit Zone 39: The flood control improvements to be maintained include the storm drain facilities constructed for DPR 05-0192. The facilities include the storm drain, catch basins, inlets, outlets and appurtenances and an earthen channel extending from Perris Boulevard to the Perris Valley Storm Drain Channel that convey the storm drain flow to the Perris Valley Storm Drain Channel.

FC Benefit Zone 40: The flood control improvements to be maintained include the interior streets and storm drain facilities constructed for Tracts 32793 and 33720. These facilities include the storm drain, catch basins, inlets, outlets, channels, dikes, drains, cleanouts, a water filter unit, and appurtenances.

FC Benefit Zone 41: The flood control improvements to be maintained include the storm drain facilities constructed for Parcel Map 31832. These facilities include the storm drains, catch basins, outlets and appurtenances that convey the storm drain flow into the Perris Valley Storm Drain Channel.

FC Benefit Zone 42: The flood control improvements to be maintained include the storm drain facilities constructed for Parcel Map 31743. These facilities include the retention basin (Parcel C, Parcel Map 31743), as well as, the storm drains, catch basins, inlets, outlets and appurtenances that convey the storm drain flow into the basin.

FC Benefit Zone 43: The flood control improvements to be maintained include interior streets and storm drain facilities constructed for Tract 32769. These facilities the detention basin (Lot 20, Tract 32769), as well as, the storm drains, catch basins, inlets, outlets and appurtenances that convey the storm drain flow into the basin. After containment, the two-unit pump will bring the flow up to "B" Street, where it will continue in a southerly direction.

FC Benefit Zone 44: The flood control improvements to be maintained include interior streets and storm drain facilities constructed for Tracts 32707 and 32708.

The public storm drain facilities to be maintained include the storm drains, catch basins, channels, drains, dikes, cleanouts, inlets, outlets and appurtenances.

There are also private flood control facilities and appurtenances that will protect flooding within the tracts. Reference is made to the Storm Drain Maintenance Agreement, Tracts 32707 and 32708 between the City of Perris and Stratford Ranch Partners, LLC, as recorded February 8, 2006, as Instrument Number 2006-0098335, in the Office of the

Recorder of the County of Riverside, State of California, and by reference, is hereby made a part of this report to the same extent as if said Agreement was attached hereto.

The Agreement identifies the private improvements as interim facilities that will accommodate the storm flow from Benefit Zone 44 until the surrounding area is developed and the ultimate regional detention basin, water quality basin and permanent storm drain facilities are constructed. These improvements are identified as storm drains, channels, drains, dikes, cleanouts, inlets, outlets, the Markham Water Quality Basin, the Nance Water Quality Basin and appurtenances

Until the regional facilities are constructed, the Agreement sets forth certain requirements for the maintenance and upkeep of these private storm drainage facilities. Within Section 10.3 Annexation to Maintenance Districts, the Agreement requires that "... The City Engineer or designee shall calculate the annual assessment amounts necessary to pay for the maintenance of the Improvements as described herein. The assessment amounts shall be included in the maximum assessment rates(s); however, such amounts will not actually be assessed against the parcels in Tracts 32707 or 32708 unless Developer is in default of this Agreement and fails to cure such default pursuant to Section 8."

FC Benefit Zone 45: The flood control improvements to be maintained include the interior streets and storm drain facilities constructed for Tract 30780. These facilities include the storm drains, catch basins, hydraulic separators (3), cleanouts, inlets, outlets and appurtenances.

FC Benefit Zone 46: The flood control improvements to be maintained include the interior streets and storm drain facilities constructed for Tract 32249. These facilities include the storm drains, catch basins, water treatment systems (3), dikes, and appurtenances.

FC Benefit Zone 47: The flood control improvements to be maintained include the interior streets within Tract 31912.

FC Benefit Zone 48: The flood control improvements to be maintained include the storm drain facilities constructed for CUP 06-0158. These public improvements include a concrete flume, storm drain pipes, laterals, catch basins, manholes, transition/junction structures, and appurtenances.

FC Benefit Zone 49: The flood control improvements to be maintained include the interior streets and storm drain facilities constructed for Tract 31660. These facilities include the storm drains, catch basins, water treatment systems (3), Evans channel, Evans junction basin, inlets, drains, and appurtenances.

FC Benefit Zone 50: The flood control improvements to be maintained include the interior streets and storm drain facilities constructed for Tract 32428. These facilities include the storm drains, catch basins, water treatment systems (2), dikes, inlets, drains, and appurtenances.

FC Benefit Zone 51: The flood control improvements to be maintained include the interior streets and storm drain facilities constructed for Tract 31926. These facilities include the storm drains, catch basins, drains, inlets, outlets, cleanouts and appurtenances.

The storm drain flow will be directed into these facilities and through outlets into the San Jacinto River and into Parcel 1 of Tentative Map 31925. To eliminate pollutants, a bio-swale, also to be maintained, is located at each of the seven outlets. Parcel 1 and the bio-swales are to be maintained by the District.

FC Benefit Zone 52: The flood control improvements to be maintained include the storm drain facilities constructed for PM 35676. These facilities include the storm drain within Perris Boulevard, including catch basins and appurtenances.

In addition, five laterals into Line G-1, including catch basins and appurtenances are to be maintained. It is noted that the Riverside County Flood Control and Water Conservation District is responsible for the maintenance and upkeep of Line G-1.

Interim Facilities to be maintained include the 12" RCP under 1) Perry Street between Brennan and Indian Avenues, 2) Perry Street between Indian and Barrett Avenues, and 3) Barrett Avenue between Perry Street and Ramona Expressway.

FC Benefit Zone 53: The flood control improvements to be maintained include the interior streets and storm drain facilities constructed for Tracts 31650 and 32406. These facilities include the storm drains, clean water filter units (3), catch basins, drains, outlets, and appurtenances.

FC Benefit Zone 54: The flood control improvements to be maintained include the interior streets and storm drain facilities constructed for Tract 31651. These facilities include the storm drains, clean water filter units (2), catch basins, drains, outlets, and appurtenances.

FC Benefit Zone 55: The flood control improvements to be maintained include the interior streets and storm drain facilities constructed for Tract 31240. These facilities include the storm drains, 14-foot X 4.5-foot reinforced concrete box, catch basins, special connections, inlets, outlets, cleanouts, and appurtenances.

The storm drain flow will be directed into these facilities and through outlets into the Perris Valley Storm Drain Channel. To eliminate pollutants and overflow, the flow is diverted to the retention basin (Lot 115, Tract 31240-1) and the water quality basin (Lot L, Tract 31240-1) prior to discharge into the storm drain channel.

Reference is made to the Lease Agreement by and between the City of Perris and P-Murrieta-20 Partners, LLC (Corman Leigh Communities), and by reference, is hereby made a part of this report to the same extent as if said Agreement was attached hereto. This Agreement sets forth that the retention basin (Lot 115, Tract 32041-1) is to be maintained by Corman Leigh Communities. The water quality basin (Lot L, Tract 31240-1) is to be maintained under Flood Control Maintenance District No. 1.

FC Benefit Zone 56: The flood control improvements to be maintained include the storm drain facilities constructed for Parcel Map 33266. These facilities include a 10X5-foot reinforced concrete box, reinforced concrete pipes, catch basins, manholes, junction structures, inlets, outlets and appurtenances that convey the storm drain flow into a water quality basin (privately maintained).

FC Benefit Zone 57: The flood control improvements to be maintained include the storm drain facilities constructed for Parcel Map 34082. These facilities include high-density polyurethane pipes, catch basins, manholes, and appurtenances that convey the storm drain flow into an interim detention basin (Lots 19 and 21) and a water quality basin (Lot D). Maintenance of the water quality basin is provided under Benefit Zone 81, Landscape Maintenance District No. 1.

FC Benefit Zone 58: The flood control improvements to be maintained include the interior streets and storm drain facilities constructed for Tract 34073. These facilities include the storm drains, catch basins, cleanouts and appurtenances.

FC Benefit Zone 59: The flood control improvements to be maintained include the storm drain facilities constructed for DPR 05-0279. These facilities include the storm drains, catch basins, cleanouts and appurtenances.

FC Benefit Zone 60: The flood control improvements to be maintained include the storm drain facilities constructed for DPR 04-0314. These facilities include the storm drains, catch basins, cleanouts and appurtenances.

FC Benefit Zone 61: The flood control improvements to be maintained include the storm drain facilities constructed for PM 34199. These facilities include the force main, storm drains, catch basins, cleanouts and appurtenances.

FC Benefit Zone 63: The flood control improvements to be maintained include the storm drain facilities constructed for PM 31677. These facilities include the channels, storm drains, laterals, box culverts, catch basins, and appurtenances.

FC Benefit Zone 64: The flood control improvements to be maintained include the storm drain facilities constructed for DPR 04-0464. These facilities include the storm drains, interim outlet channel, 16-foot X 4-foot reinforced concrete box, 12-foot X 4-foot reinforced concrete box, catch basins, inlets, outlets, manholes, junction structures, and appurtenances.

FC Benefit Zone 65: Superseded by FC Benefit Zone 105.

FC Benefit Zone 66: The flood control improvements to be maintained include the storm drain facilities constructed for Tract 33549. These facilities include the storm drains and force main, catch basins, manholes, and appurtenances.

FC Benefit Zones 67 and 68: The flood control improvements to be maintained include the storm drain facilities constructed for DPR 10-03-0009. These facilities include the earthen channel, storm drains, catch basins, manholes, junction structures, and appurtenances.

FC Benefit Zone 69: The flood control improvements to be maintained include the storm drain facilities constructed for DPR 07-0045. These facilities include the storm drains, catch basin, manholes, and appurtenances.

FC Benefit Zone 70: The flood control improvements to be maintained include the storm drain facilities constructed for the Perris Valley Aquatic Center. These facilities include

the inlet/outlets, storm drains, earthen swale located north of Vista Road, and appurtenances.

FC Benefit Zone 71: The flood control improvements to be maintained include the storm drain facilities constructed for PM 33587. The public facilities include the catch basins, curb inlets, storm drain, and appurtenances and an earthen channel extending from Perris Boulevard to the Perris Valley Storm Drain Channel that convey the storm drain flow to the Perris Valley Storm Drain Channel.

The private facilities include a detention basin and appurtenances.

FC Benefit Zone 72: Superseded by FC Benefit Zone 87.

FC Benefit Zone 73: The flood control improvements to be maintained include the storm drain facilities constructed for PM 34131. The public facilities include the catch basins, sidewalk drains, storm drains, drainage channel, drainage swale/de-silt basin/ slope area, rock-lined ditch, and appurtenances.

The private facilities include storm drains, detention basins (2), emergency spillway basin, and appurtenances.

FC Benefit Zone 74: The flood control improvements to be maintained include the storm drain facilities constructed for CUP 12-04-0015. These facilities include the inlet/outlets, storm drains, and appurtenances.

FC Benefit Zone 75: The flood control improvements to be maintained include the storm drain facilities constructed for Tract 24045-1. These facilities include catch basins, storm drains, appurtenances, and an earthen channel extending in an easterly direction from the easterly terminus of Business Park Drive.

FC Benefit Zone 76: The flood control improvements to be maintained include the storm drain facilities constructed for the Southeast High School. There are two categories of improvements to be maintained. The first category of improvements includes catch basins, inlets, 18" storm drain pipe, and appurtenances located within the Evans Road and Lemon Avenue rights-of-way. These improvements shall be maintained under Benefit Zone 76 until a third party other than owner of the area, Val Verde Unified School District, connects to or utilizes these improvements for a third party's benefit. In no case, shall Benefit Zone 76 fund the first category of improvements after the 2021/2022 Fiscal Year.

The second category of improvements are designated to be maintained by Riverside County Flood Control & Water Conservation District (RCFC&WCD) and include approximately 2,200 lineal feet of a double reinforced concrete box, concrete headwall, concrete pads, maintenance access roads with turnaround, gates and chain link fence, approximately 40 lineal feet of an interim inlet structure, and appurtenances. Upon the completion and acceptance of proposed downstream facilities (Line A-H), the second category of improvements will be maintained by RCFC&WCD. In no case, shall Benefit Zone 76 fund the second category of improvements after the 2021/2022 Fiscal Year.

FC Benefit Zone 77: The flood control improvements to be maintained include the interior streets and the storm drain facilities constructed for Tract 30850. The storm drain

facilities include catch basins, inlets and outlets; storm drains; detention basins; drainage easements; and appurtenances.

FC Benefit Zone 78: The flood control improvements to be maintained include the storm drain facilities constructed for DPR 12-05-0013. The storm drain facilities include a catch basin, storm drain and appurtenances.

FC Benefit Zone 79: Superseded by FC Benefit Zone 84.

FC Benefit Zone 80: The flood control improvements to be maintained include the storm drain facilities constructed for Parcel 2, PM 36462. The storm drain facilities include catch basins, storm drains and appurtenances.

FC Benefit Zone 81: The flood control improvements to be maintained include the storm drain facilities constructed for PM 36469. The storm drain facilities include catch basins, storm drains and appurtenances.

FC Benefit Zone 82: The flood control improvements to be maintained include the storm drain facilities constructed for PM 36540. The storm drain facilities include catch basins, storm drains, and appurtenances.

FC Benefit Zone 83: The flood control improvements to be maintained include the storm drain facilities constructed for Clearwater Elementary School. The storm drain facilities include a catch basin, storm drains, and appurtenances.

FC Benefit Zone 84: The flood control improvements to be maintained include the storm drain facilities constructed for Parcel 1, PM 36462. The storm drain facilities include catch basins, storm drains, reinforced concrete box culvert and appurtenances.

FC Benefit Zone 85: The flood control improvements to be maintained include the storm drain facilities constructed for DPR 07-09-0018. There are two categories of public improvements to be maintained. The first category of improvements includes the flood control facilities constructed under DPR 07-09-0018. These improvements consist of pipes that direct overflow to Harley Knox Boulevard and Nance Street. The second category of improvements includes flood control facilities to be constructed in the future. These improvements consist of a catch basin, storm drains, and appurtenances

FC Benefit Zone 86: The flood control improvements to be maintained include storm drain facilities constructed for PM 37043. The public storm drain facilities to be maintained include catch basins; storm drains; and, an earthen channel extending from Perris Boulevard to the Perris Valley Storm Drain Channel.

FC Benefit Zone 87: The flood control improvements to be maintained include storm drain facilities constructed for PM 36010. The public storm drain facilities to be maintained include catch basins, under-sidewalk drains and inlets; storm drains; three culverts (reinforced concrete box culvert); double reinforced concrete box; street undercrossings; emergency spillway; appurtenances; and, an earthen channel extending from Perris Boulevard to the Perris Valley Storm Drain Channel that conveys the storm drain flow to the Perris Valley Storm Drain Channel.

Riverside County Flood Control & Water Conservation District storm drain facilities will be maintained on an interim basis until accepted by the District. Acceptance is pending the completion of certain additional master plans facilities. These District facilities are further identified as follows:

- 1,350 lineal feet combination concrete trapezoidal channel and underground storm drain system with a concrete bulkhead at its upstream terminus (Line E-Stage 2)
- Maintenance Road adjacent to Line E-Stage 2
- Lift Station
- 50 lineal feet of double reinforced concrete box (Line 2)
- 70 lineal feet of reinforced concrete box (Line 3)
- 1,740 lineal feet combination reinforced concrete box, 48" and 54" reinforced concrete pipes underground storm drain system and its associated transition structure (Lat E-4)

FC Benefit Zone 88: The flood control improvements to be maintained include storm drain facilities constructed for CUP 15-05056. The public storm drain facilities to be maintained include a catch basin; storm drain; and, a concrete swale, including grated drop inlet.

FC Benefit Zone 89: The flood control improvements to be maintained include storm drain facilities constructed for CUP 14-09-0001. The public storm drain facilities to be maintained include an under-sidewalk drain/catch basin; storm drains; and, a concrete channel.

FC Benefit Zone 90: The flood control improvements to be maintained include storm drain facilities constructed for DPR 05-0477. The public storm drain facilities to be maintained include catch basins; inlets and outlets; storm drains; and, a reinforced concrete box.

FC Benefit Zone 91: The flood control improvements to be maintained include storm drain facilities constructed for Parcel Map 36726. The public storm drain facilities to be maintained include catch basins, inlets and outlets; storm drains; and, a flow interception ditch along Webster Avenue.

Riverside County Flood Control & Water Conservation District storm drain facilities will be maintained on an interim basis until accepted by the District. Acceptance is pending the completion of certain additional master plans facilities. These District facilities include outlets and connections, 54" and 72" storm drains, and reinforced concrete boxes.

FC Benefit Zone 92: The flood control improvements to be maintained include storm drain facilities constructed for DPR 06-0140. The public storm drain facilities to be maintained include an under-sidewalk drain, channel and storm drains; and, downstream facilities within Patterson Avenue, including catch basins, storm drains and a reinforced concrete box extending to the Oleander Storm Drain Channel.

FC Benefit Zone 93: The flood control improvements to be maintained include storm drain facilities constructed for Parcel 1, PM 36512 and Parcel 1, PM 36582. The public storm drain facilities to be maintained include catch basins, bulkheads and headwalls and storm drain pipe.

Riverside County Flood Control & Water Conservation District storm drain facilities will be maintained on an interim basis until accepted by the District. Acceptance is pending the completion of certain additional master plans facilities. These District facilities include 48", 54", 60", 66", 78" and 90" reinforced concrete pipes, bulkheads and headwalls, and reinforced concrete boxes.

FC Benefit Zone 94: The flood control improvements to be maintained include storm drain facilities constructed for PM 36678. The public storm drain facilities to be maintained include catch basins and storm drain pipe.

Riverside County Flood Control & Water Conservation District storm drain facilities will be maintained on an interim basis until accepted by the District. Acceptance is pending the completion of certain additional master plans facilities. These District facilities include 42" and 48" reinforced concrete pipes and 2,290 lineal feet of reinforced concrete box.

FC Benefit Zone 95: The flood control improvements to be maintained consist of storm drain facilities constructed and maintained under FC Benefit Zone 74. Twenty-five percent of the costs incurred by FC Benefit Zone 74 are to be contributed by FC Benefit Zone 95.

FC Benefit Zone 96: The flood control improvements to be maintained include storm drain facilities constructed for PM 37055. These facilities include catch basins, 18-inch and 24-inch storm drain, a 5-foot X 2-foot reinforced concrete box, 20% of the 8-foot X 6-foot reinforced concrete box along the north boundary of PM 37055 to Patterson Avenue, and 20% of the 5-foot X 2-foot reinforced concrete box from the intersection of Harley Knox Boulevard and Paterson Avenue extending 1,332 lineal feet then extending east in Oleander Avenue 2,210 lineal feet to the Oleander Storm Drain Channel.

FC Benefit Zones 97, 98, and 99: The flood control improvements to be maintained include storm drain facilities constructed for Tracts 36988, 36989, 37262. The first category of improvements includes the flood control facilities that will protect flooding within each benefit zone. These facilities include water quality basins, catch basins, reinforced concrete storm drain pipes, inlets, outlets, Green Valley Parkway bridge crossing over the Romoland Channel, culverts under Ethanac Road, and other appurtenances that collect, channel and convey the storm drain flow.

The second category of improvements to be maintained includes:

- West Elm Parkway from Goetz Road to Green Valley Parkway,
- Green Valley Parkway from the northeast corner of Tract 37262 to Murrieta Road, and
- Interior streets within the tracts. Maintenance of the street improvements includes annual inspections, slurry seal, grind and overlay of existing pavement, and the replacement of damaged pavement, curb, gutter, and sidewalk.

FC Benefit Zone 100: The flood control improvements to be maintained include storm drain facilities constructed for DPR 16-00015. The improvements include an 18-inch reinforced concrete pipe (RCP) extending from DPR 16-00015 to the existing 24-inch RCP in Markham Street; catch basin, lateral and 20% contribution towards the 84-inch RCP in Indian Avenue abutting DPR 16-00015; and, 20% contribution towards an earthen channel and facilities along the north side of the Ramona Expressway extending from Indian Avenue to the Perris Valley Storm Drain Channel.

FC Benefit Zone 101: The flood control improvements to be maintained include storm drain facilities constructed for CUP 16-05168. The public storm drain facilities to be maintained include catch basins, storm drain pipes and box culverts.

FC Benefit Zone 102: The flood control improvements to be maintained include storm drain facilities constructed for DPR 06-0059. The public storm drain facilities to be maintained include a catch basin, outlet, under sidewalk drain, dikes and storm drain pipes.

FC Benefit Zone 103: The flood control improvements to be maintained include storm drain facilities constructed for PM 37187. The public storm drain facilities to be maintained improvements include catch basins, storm drain pipes, and an earthen channel and facilities along the north side of the Ramona Expressway extending from Indian Avenue to the Perris Valley Storm Drain Channel.

FC Benefit Zone 104: The flood control improvements to be maintained include storm drain facilities constructed for PM 35268. There are two categories of improvements to be maintained under Benefit Zone 104. The first category of improvements includes catch basins, inlets, headwall, median drains, and storm drain pipe.

The second category of improvements includes a 10-foot by 5-foot reinforced concrete box (RCB) and a 20-foot wide concrete channel leading from the RCB to the privately maintained detention basin. Improvements within the second category are to be maintained on an interim basis pending the completion of certain master plan facilities. At that time, the channel and detention basin are to be abandoned and the RCB is to be maintained by Riverside County Flood Control and Water Conservation District. Costs for the maintenance of the second category of improvements are shared with Benefit Zone 105, based on the net area within each Benefit Zone.

FC Benefit Zone 105: The flood control improvements to be maintained include storm drain facilities constructed for DPR 06-0635. There are two categories of improvements to be maintained under Benefit Zone 105. The first category of improvements includes catch basins, median drains, and storm drain pipe.

The second category of improvements includes a 10-foot by 5-foot reinforced concrete box (RCB) and a 20-foot wide concrete channel leading from the RCB to the privately maintained detention basin. Improvements within the second category are to be maintained on an interim basis pending the completion of certain master plan facilities. At that time, the channel and detention basin are to be abandoned and the RCB is to be maintained by Riverside County Flood Control and Water Conservation District. Costs for the maintenance of the second category of improvements are shared with Benefit Zone 104, based on the net area within each Benefit Zone.

FC Benefit Zone 106: The flood control improvements to be maintained include catch basins, storm drain pipe and a detention basin constructed under PM 33266 (FC Benefit Zone 56) that benefit PM 35762. Assessments levied under FC Benefit Zone 106 fund, in part, costs incurred by FC Benefit Zone 56.

FC Benefit Zone 108: The flood control improvements to be maintained include drain facilities constructed for DPR 16-00013. There are two categories of improvements to be maintained under Benefit Zone 108.

The first category of improvements includes a catch basin, reinforced concrete (RCP) storm drain pipe, and appurtenances, all located within the public right-of-way. Improvements within this category are to be maintained by Benefit Zone 108 in perpetuity.

The second category of improvements include 36-inch RCP and a 6-foot wide concrete channel leading from the 30-inch RCP to the Perris Valley Storm Drain Channel. Improvements within the second category are to be maintained on an interim basis pending the completion of certain master plan facilities. At that time, it is anticipated that the channel will be abandoned.

FC Benefit Zone 109: The flood control improvements to be maintained include drain facilities constructed for the northwest corner of the intersection of Perris Boulevard and Ramona Expressway. The improvements to be maintained under Benefit Zone 109 include a Reinforced concrete storm drain pipe and appurtenances, and a contribution, based on frontage, towards the maintenance of the channel that extends to and from the property easterly to the Perris Valley Storm Drain Channel.

FC Benefit Zone 110: The flood control improvements to be maintained include storm drain facilities constructed under PR 17-05194. The public storm drain facilities to be maintained include a catch basin, storm drain pipe, and appurtenances. It is noted that the catch basin and a portion of the storm drain pipe to be maintained are located within the property line. The remaining improvements are located within the public right-of-way.

FC Benefit Zone 111: The flood control improvements to be maintained include storm drain facilities that will accommodate the storm flow and protect PM 37304 from inundation. The facilities include catch basins, storm drain pipes, and appurtenances all located in the public right-of-way.

FC Benefit Zone 112: The flood control improvements to be maintained include storm drain facilities that will accommodate the storm flow and protect PM 37343 from inundation. The improvements to be maintained include catch basins, storm drain pipes, and appurtenances.

FC Benefit Zone 113: The improvements to be maintained under TR 32497 include catch basins, storm drain pipes, and appurtenances all located within the public right-of-way.

It is noted that all private on-site storm drainage facilities and basins identified within the property line are to be maintained by the Homeowner's Association and not the City of Perris.

FC Benefit Zone 114: The improvements to be maintained under PM 36770 include catch basins, storm drain pipes, and appurtenances all located within the public right-of-way.

FC Benefit Zone 115: The improvements to be maintained under PM 37278 include a catch basin, storm drain pipes, and appurtenances all located in the public right-of-way.

Plans and Specifications for the Flood Control Benefit Zone improvements are voluminous and not bound in this report, but by this reference, are incorporated and made a part of this report. The plans and specifications are on file at the City, where they are available for public inspection.

Unless noted otherwise, all private on-site storm drain facilities and basins identified within the property line are to be maintained by the property owner and not the City of Perris.

The boundaries of the FC Benefit Zones of FCMD No. 1 are shown on Exhibit A.

III. ESTIMATE OF COSTS

The 1982 Act provides that the estimated costs of the improvements shall include the total cost of the improvements for Fiscal Year 2020/21, including incidentals, which may include a 6-month tax roll reserve provides funding for the cost of servicing and maintenance prior to the receipt of tax collections from the County of Riverside. The fiscal year begins July 1 and the first installment from the tax roll collections are usually distributed by the County of Riverside the following January.

The 1982 Act also provides that the amount of any surplus, deficit, or contribution be included in the estimated cost of improvements. The net amount to be assessed on the lots or parcels within each FC Benefit Zone is the total cost of maintenance and servicing with adjustments either positive or negative for reserves, surpluses, deficits, and/or contributions.

Estimated costs of improvements for the FC Benefit Zones are voluminous and not bound in this report, but by this reference, are incorporated and made a part of this report. The estimated costs are on file at the City, where they are available for public inspection.

**FISCAL YEAR 2020/21 COST ESTIMATE
FLOOD CONTROL MAINTENANCE DISTRICT NO. 1
CITY OF PERRIS**

Benefit Zone	Projected		Subtotal Funds	Maintenance	Slurry Seal	Subtotal Costs	Systems		Street Reserve	Channel, Reserves & Projects	Estimated End of Year
	FY2019/20 Surplus/(Deficit)	FY2020/21 Assessment					Management	Tax Roll Reserve			
FC 2	-\$46,847.00	12,503.28	-\$34,343.72	\$20,000.00	\$0.00	\$20,000.00	\$3,288.37	\$10,000.00	\$0.00	\$0.00	-\$67,632.09
FC 5	-9,868.61	2,048.00	-7,820.61	17,500.00	0.00	17,500.00	2,877.33	8,750.00	0.00	0.00	-\$36,947.94
FC 6	59,187.42	14,450.76	73,638.18	11,247.50	0.00	11,247.50	1,849.30	5,623.75	0.00	54,917.63	\$0.00
FC 14	256,415.70	69,959.02	326,374.72	190,180.00	0.00	190,180.00	31,269.13	95,090.00	0.00	9,835.59	0.00
FC 15	349,013.09	6,519.88	355,532.97	62,750.00	0.00	62,750.00	10,317.27	31,375.00	0.00	251,090.70	0.00
FC 16	96,491.54	18,915.93	115,407.47	46,300.00	0.00	46,300.00	7,612.58	23,150.00	0.00	38,344.89	0.00
FC 17	70,791.55	6,356.88	77,148.43	13,000.00	0.00	13,000.00	2,137.44	6,500.00	0.00	55,510.99	0.00
FC 18A	39,202.00	4,090.32	43,292.32	12,600.00	0.00	12,600.00	2,071.67	6,300.00	0.00	22,320.65	0.00
FC 18B	14,654.21	3,275.41	17,929.62	11,400.00	8,640.00	20,040.00	1,874.37	10,020.00	1,979.25	0.00	-15,984.00
FC 19	8,931.17	1,495.27	8,931.17	6,700.00	0.00	6,700.00	1,101.60	3,350.00	0.00	0.00	-2,220.43
FC 21	24,263.67	3,782.36	24,263.67	4,400.00	0.00	4,400.00	723.44	2,200.00	0.00	16,940.23	0.00
FC 22	69,507.61	41,020.90	110,528.51	59,000.00	0.00	59,000.00	9,700.70	29,500.00	0.00	12,327.81	0.00
FC 23	42,979.82	5,335.40	48,315.22	5,800.00	0.00	5,800.00	953.63	2,900.00	0.00	38,661.59	0.00
FC 24	487,433.88	78,856.34	566,290.22	29,700.00	0.00	29,700.00	4,883.23	14,850.00	505,244.88	11,612.11	0.00
FC 25	1,126,363.00	126,311.31	1,252,674.31	190,975.00	0.00	190,975.00	31,399.85	95,487.50	913,891.00	20,920.96	0.00
FC 26	77,730.27	24,294.61	102,024.88	21,150.00	0.00	21,150.00	3,477.45	10,575.00	9,506.02	57,316.41	0.00
FC 28	204,929.31	23,303.24	228,232.55	16,648.20	0.00	16,648.20	2,737.27	8,324.10	192,082.43	8,440.55	0.00
FC 29	308,949.10	44,333.74	353,282.84	29,075.00	0.00	29,075.00	4,780.47	14,537.50	263,452.81	41,437.06	0.00
FC 31	909,128.13	110,595.39	1,019,723.52	62,608.00	175,446.00	238,054.00	10,293.92	119,027.00	598,052.84	54,295.76	0.00
FC 32A	67,589.86	15,627.94	83,217.80	23,500.00	0.00	23,500.00	3,863.84	11,750.00	42,760.89	1,343.07	0.00
FC 32B	296,382.75	49,632.75	346,015.50	36,125.00	0.00	36,125.00	5,939.62	18,062.50	166,213.11	119,675.27	0.00

Benefit Zone	Projected		Subtotal Funds	Maintenance	Slurry Seal	Subtotal Costs	Systems		Street Reserve	Channel, Reserves & Projects	Estimated End of Year
	FY2019/20 Surplus/(Deficit)	FY2020/21 Assessment					Management	Tax Roll Reserve			
FC 33	15,288.67	2,359.80	17,648.47	10,000.00	0.00	10,000.00	1,644.19	5,000.00	0.00	1,004.28	0.00
FC 34	595,236.45	71,427.65	666,664.10	74,581.00	209,079.49	283,660.49	12,262.50	141,830.25	89,760.00	139,150.86	0.00
FC 35B	279,634.79	27,513.71	307,148.50	14,400.00	114,686.66	129,086.66	2,367.63	64,543.33	34,692.76	76,458.12	0.00
FC 36	10,652.45	6,691.21	17,343.66	8,000.00	0.00	8,000.00	1,315.35	4,000.00	0.00	4,028.31	0.00
FC 37	26,945.15	5,720.00	32,665.15	5,047.00	0.00	5,047.00	829.82	2,523.50	0.00	24,264.83	0.00
FC 38	30,597.11	2,824.25	33,421.36	2,900.00	0.00	2,900.00	476.81	1,450.00	0.00	28,594.55	0.00
FC 39	198,618.01	30,044.56	228,662.57	22,340.00	0.00	22,340.00	3,673.11	11,170.00	0.00	191,479.46	0.00
FC 40	208,943.19	25,988.23	234,931.42	19,600.00	0.00	19,600.00	3,222.60	9,800.00	104,810.44	97,498.38	0.00
FC 41	58,535.99	10,974.92	69,510.91	11,800.00	0.00	11,800.00	1,940.14	5,900.00	0.00	49,870.77	0.00
FC 44	685,662.90	92,691.49	778,354.39	44,450.00	0.00	44,450.00	7,308.41	22,225.00	422,415.58	281,955.40	0.00
FC 45	430,186.61	45,025.89	475,212.50	30,200.00	0.00	30,200.00	4,965.44	15,100.00	272,193.20	152,753.86	0.00
FC 46	548,170.14	61,155.57	609,325.71	41,000.00	0.00	41,000.00	6,741.16	20,500.00	428,014.73	113,069.82	0.00
FC 48	159,343.46	13,557.09	172,900.55	15,550.00	0.00	15,550.00	2,556.71	7,775.00	0.00	147,018.84	0.00
FC 49	519,448.85	72,262.80	591,711.65	43,675.00	0.00	43,675.00	7,180.98	21,837.50	292,189.71	226,828.46	0.00
FC 50	188,585.44	29,753.04	218,338.48	54,300.00	0.00	54,300.00	8,927.93	27,150.00	60,282.92	67,677.63	0.00
FC 51	572,902.44	87,954.41	660,856.85	60,400.00	0.00	60,400.00	9,930.88	30,200.00	382,302.20	178,023.77	0.00
FC 52	405,403.33	38,250.26	443,653.59	33,075.00	0.00	33,075.00	5,438.15	16,537.50	0.00	388,602.94	0.00
FC 53	264,973.52	27,750.93	292,724.45	22,200.00	0.00	22,200.00	3,650.09	11,100.00	144,857.52	110,916.84	0.00
FC 56	110,518.65	18,715.60	129,234.25	76,674.00	0.00	76,674.00	12,606.63	38,337.00	0.00	1,616.62	0.00
FC 57	124,367.50	13,170.17	137,537.67	14,600.00	0.00	14,600.00	2,400.51	7,300.00	0.00	113,237.16	0.00
FC 60	4,521.76	1,060.46	5,582.22	3,100.00	0.00	3,100.00	509.70	1,550.00	0.00	422.52	0.00
FC 61	0.00	2,931.39	2,931.39	0.00	0.00	0.00	0.00	0.00	0.00	2,931.39	0.00

Benefit Zone	Projected		Subtotal Funds	Maintenance	Slurry Seal	Subtotal Costs	Systems		Street Reserve	Channel, Reserves & Projects	Estimated End of Year
	FY2019/20 Surplus/(Deficit)	FY2020/21 Assessment					Management	Tax Roll Reserve			
FC 63	41,749.92	7,814.40	38,338.79	20,650.00	0.00	20,650.00	3,395.24	10,325.00	0.00	3,968.55	0.00
FC 64	271,068.10	47,107.00	271,605.75	83,475.00	0.00	83,475.00	13,724.84	41,737.50	0.00	132,668.41	0.00
FC 67	14,346.61	3,005.60	14,346.61	3,100.00	0.00	3,100.00	509.70	1,550.00	0.00	9,186.91	0.00
FC 68	12,565.99	2,205.71	14,771.70	0.00	0.00	0.00	0.00	0.00	0.00	14,771.70	0.00
FC 69	9,308.44	1,563.53	10,871.97	1,800.00	0.00	1,800.00	295.95	900.00	0.00	7,876.02	0.00
FC 70	38,871.84	6,478.64	45,350.48	1,400.00	0.00	1,400.00	230.19	700.00	0.00	43,020.29	0.00
FC 71	129,352.51	28,468.96	157,821.47	12,800.00	0.00	12,800.00	2,104.56	6,400.00	0.00	136,516.91	0.00
FC 73	333,235.82	58,394.87	391,630.69	1,900.00	0.00	1,900.00	312.40	950.00	0.00	388,468.29	0.00
FC 74	46,783.18	8,094.47	54,877.65	7,300.00	0.00	7,300.00	1,200.26	3,650.00	0.00	42,727.39	0.00
FC 75	2,362.18	534.21	2,896.39	7,100.00	0.00	7,100.00	1,167.37	3,550.00	0.00	0.00	-8,920.98
FC 76	99,536.00	51,727.75	151,263.75	43,200.00	0.00	43,200.00	7,102.88	21,600.00	0.00	79,360.87	0.00
FC 77	457,530.24	254,262.70	711,792.94	0.00	0.00	0.00	0.00	0.00	397,281.12	314,511.82	0.00
FC 78	708.52	157.55	866.07	7,400.00	0.00	7,400.00	1,216.70	3,700.00	0.00	0.00	-11,450.63
FC 80	3,230.94	1,615.47	4,846.41	0.00	0.00	0.00	0.00	0.00	0.00	4,846.41	0.00
FC 81	22,552.44	5,638.20	28,190.64	6,200.00	0.00	6,200.00	1,019.40	3,100.00	0.00	17,871.24	0.00
FC 82	2,816.08	1,433.38	4,249.46	2,900.00	0.00	2,900.00	476.81	1,450.00	0.00	0.00	-577.35
FC 83	1,603.31	540.98	2,144.29	3,900.00	0.00	3,900.00	641.23	1,950.00	0.00	0.00	-4,346.94
FC 84	5,385.39	5,385.39	10,770.78	0.00	0.00	0.00	0.00	0.00	0.00	10,770.78	0.00
FC 85	2,274.78	1,217.26	3,492.04	3,500.00	0.00	3,500.00	575.47	1,750.00	0.00	0.00	-2,333.43
FC 86	325.38	737.67	1,063.05	0.00	0.00	0.00	0.00	0.00	0.00	1,063.05	0.00
FC 87	252,241.16	85,668.91	337,910.07	23,420.00	0.00	23,420.00	3,850.68	11,710.00	0.00	298,929.39	0.00

Benefit Zone	Projected		Subtotal Funds	Maintenance	Slurry Seal	Subtotal Costs	Systems		Street Reserve	Channel, Reserves & Projects	Estimated End of Year
	FY2019/20 Surplus/(Deficit)	FY2020/21 Assessment					Management	Tax Roll Reserve			
FC 88	953.36	476.68	1,430.04	0.00	0.00	0.00	0.00	0.00	0.00	1,430.04	0.00
FC 90	4,013.92	2,006.96	6,020.88	0.00	0.00	0.00	0.00	0.00	0.00	6,020.88	0.00
FC 91	72,711.63	48,808.69	121,520.32	1,600.00	0.00	1,600.00	263.07	800.00	0.00	118,857.25	0.00
FC 92	8,575.75	5,756.63	14,332.38	250.00	0.00	250.00	41.10	125.00	0.00	13,916.28	0.00
FC 93	52,312.28	52,312.28	104,624.56	39,400.00	0.00	39,400.00	6,478.09	19,700.00	0.00	39,046.47	0.00
FC 94	0.00	6,505.35	6,505.35	0.00	0.00	0.00	0.00	0.00	0.00	6,505.35	0.00
FC 95	1,976.23	1,976.23	3,952.46	0.00	0.00	0.00	0.00	0.00	0.00	3,952.46	0.00
FC 96	12,056.69	12,056.74	24,113.43	0.00	0.00	0.00	0.00	0.00	0.00	24,113.43	0.00
FC 100	13,533.35	13,533.35	27,066.70	1,130.00	0.00	1,130.00	185.79	565.00	0.00	25,185.91	0.00
FC 101	0.00	2,219.49	2,219.49	0.00	0.00	0.00	0.00	0.00	0.00	2,219.49	0.00
FC 102	0.00	0.00	0.00	0.00	0.00	0.00	0.00	0.00	0.00	0.00	0.00
FC 103	0.00	0.00	0.00	0.00	0.00	0.00	0.00	0.00	0.00	0.00	0.00
FC 104	0.00	0.00	0.00	0.00	0.00	0.00	0.00	0.00	0.00	0.00	0.00
FC 105	0.00	0.00	0.00	0.00	0.00	0.00	0.00	0.00	0.00	0.00	0.00
FC 106	2,408.90	2,408.87	4,817.77	0.00	0.00	0.00	0.00	0.00	0.00	4,817.77	0.00
FC 108	0.00	12,288.59	12,288.59	0.00	0.00	0.00	0.00	0.00	0.00	12,288.59	0.00
FC 109	0.00	0.00	0.00	0.00	0.00	0.00	0.00	0.00	0.00	0.00	0.00
FC 110	0.00	1,034.28	1,034.28	0.00	0.00	0.00	0.00	0.00	0.00	1,034.28	0.00
TOTALS	\$11,808,155.82	\$2,083,968.95	\$13,826,046.66	\$1,750,975.70	\$507,852.15	\$2,258,827.85	\$287,892.95	\$1,129,413.93	\$5,321,983.41	\$4,978,342.31	-\$150,413.79

NOTE: Totals may not foot due to rounding.

Systems Management	FY 2020/21
Administration & Operations	\$262,493.00
Office of the City Clerk	1,900.00
Assessment Engineering	18,500.00
County Charges	5,000.00
Total Systems Management	\$287,893.00

IV. METHOD OF ASSESSMENT

The following is the approved assessment methodologies for the FC Benefit Zones:

A. BACKGROUND

The Benefit Assessment Act of 1982 provides that assessments may be apportioned upon all assessable lots or parcels of land within an assessment district in proportion to the estimated benefits to be received by each lot or parcel from the improvements. In addition, Proposition 218 requires that a parcel's assessment may not exceed the reasonable cost of the proportional special benefit conferred on that parcel.

Proposition 218 provides that only special benefits are assessable, and the City must separate the general benefits from the special benefits conferred on a parcel. A special benefit is a particular and distinct benefit over and above general benefits conferred on the public at large, including real property within a FC Benefit Zone. The general enhancement of property value does not constitute a special benefit.

B. SPECIAL BENEFIT

The continued maintenance of flood control improvements installed by developers was guaranteed through the establishment of a FC Benefit Zone. These facilities were constructed as a condition of subdivision and development. Parcels within the District could not have been approved for development without a funding mechanism that provides for the maintenance of these facilities. Thus, the ability to establish each distinct and separate lot which permits the construction of a building or structure on the property and the ownership and sale of the distinct lot in perpetuity is a particular and distinct special benefit conferred only to the real property located in the FC Benefit Zones.

C. GENERAL BENEFIT

The drainage facilities are located within and/or immediately adjacent to properties within the FC Benefit Zones. They were installed and are maintained particularly and solely to serve, and for the benefit of, the properties within the FC Benefit Zones. Any benefit received by properties outside of the FC Benefit Zones is inadvertent and unintentional. Therefore, any general benefits associated with the storm drainage facilities of the FC Benefit Zones are merely incidental, negligible, and non-quantifiable.

D. APPORTIONMENT

The assessments are based on the assignment of benefit units to each parcel. Within each respective benefit zone, a benefit unit is equal to a single family home, or in non-residential areas a benefit unit is equal to one acre. The proposed assessment, number of benefit units and the assessment per benefit unit, by FC Benefit Zone, are listed in the following table.

**FISCAL YEAR 2020/21 ASSESSMENT ROLL (BY FC BENEFIT ZONE)
FLOOD CONTROL MAINTENANCE DISTRICT NO. 1
CITY OF PERRIS**

Benefit Zone	Benefit Units	Flood Control				Street Repair				Total FY 2020/21 Assessment
		Dollar Levied per Unit	FY 2020/21 Assessment	Max Dollar per Unit	Maximum Assessment	Dollar Levied per Unit	FY 2020/21 Assessment	Max Dollar per Unit	Maximum Assessment	
FC 1	111.00	\$0.00	\$0.00	\$0.00	\$0.00	\$0.00	\$0.00	\$0.00	\$0.00	\$0.00
FC 2	708.00	17.66	12,503.28	17.66	12,503.28	0.00	0.00	0.00	0.00	12,503.28
FC 3	620.00	0.00	0.00	0.00	0.00	0.00	0.00	0.00	0.00	0.00
FC 4	38.00	0.00	0.00	0.00	0.00	0.00	0.00	0.00	0.00	0.00
FC 5	100.00	20.48	2,048.00	45.34	4,534.00	0.00	0.00	0.00	0.00	2,048.00
FC 6	40.22	359.29	14,450.76	524.07	21,077.95	0.00	0.00	0.00	0.00	14,450.76
FC 7	5.51	0.00	0.00	0.00	0.00	0.00	0.00	0.00	0.00	0.00
FC 8	1.00	0.00	0.00	0.00	0.00	0.00	0.00	0.00	0.00	0.00
FC 9	19.47	0.00	0.00	0.00	0.00	0.00	0.00	0.00	0.00	0.00
FC 10	112.69	0.00	0.00	0.00	0.00	0.00	0.00	0.00	0.00	0.00
FC 11	5.00	0.00	0.00	0.00	0.00	0.00	0.00	0.00	0.00	0.00
FC 12	0.93	0.00	0.00	0.00	0.00	0.00	0.00	0.00	0.00	0.00
FC 13	0.00	0.00	0.00	0.00	0.00	0.00	0.00	0.00	0.00	0.00
FC 14A	322.00	35.85	11,544.98	36.82	11,856.38	0.00	0.00	0.00	0.00	11,544.98
FC 14B	1,094.00	35.85	39,224.23	36.82	40,282.24	0.00	0.00	0.00	0.00	39,224.23
FC 14C	142.00	135.14	19,189.81	140.92	20,010.89	0.00	0.00	0.00	0.00	19,189.81
FC 15	310.00	21.03	6,519.88	370.29	114,789.07	0.00	0.00	0.00	0.00	6,519.88
FC 16	181.00	104.51	18,915.93	109.58	19,833.53	0.00	0.00	0.00	0.00	18,915.93
FC 17	109.00	58.32	6,356.88	80.75	8,801.51	0.00	0.00	0.00	0.00	6,356.88
FC 18A	92.00	44.46	4,090.32	49.84	4,585.40	0.00	0.00	0.00	0.00	4,090.32
FC 18B	15.00	81.22	1,218.24	85.16	1,277.34	137.14	2,057.17	137.14	2,057.17	3,275.41

Benefit Zone	Benefit Units	Flood Control				Street Repair				Total
		Dollar Levied per Unit	FY 2020/21 Assessment	Max Dollar per Unit	Maximum Assessment	Dollar Levied per Unit	FY 2020/21 Assessment	Max Dollar per Unit	Maximum Assessment	FY 2020/21 Assessment
FC 19	33.00	45.31	1,495.27	45.31	1,495.27	0.00	0.00	0.00	0.00	1,495.27
FC 20	8.49	0.00	0.00	0.00	0.00	0.00	0.00	0.00	0.00	0.00
FC 21	58.00	65.21	3,782.36	75.13	4,357.45	0.00	0.00	0.00	0.00	3,782.36
FC 22	494.00	83.04	41,020.90	83.04	41,020.90	0.00	0.00	0.00	0.00	41,020.90
FC 23	103.00	51.80	5,335.40	68.40	7,045.14	0.00	0.00	0.00	0.00	5,335.40
FC 24	200.00	93.31	18,662.00	145.33	29,065.94	300.97	60,194.34	300.97	60,194.34	78,856.34
FC 25	519.00	89.86	46,637.34	119.90	62,228.12	153.51	79,673.97	153.51	79,673.97	126,311.31
FC 26	67.00	270.64	18,132.88	361.10	24,194.03	91.97	6,161.73	91.97	6,161.73	24,294.61
FC 27	81.00	0.00	0.00	94.74	7,673.54	0.00	0.00	165.37	13,395.30	0.00
FC 28	95.00	49.77	4,728.15	92.19	8,758.06	195.53	18,575.09	195.53	18,575.09	23,303.24
FC 29	147.00	117.78	17,313.66	122.41	17,994.93	183.81	27,020.08	183.81	27,020.08	44,333.74
FC 31	378.00	86.13	32,557.14	91.94	34,751.65	206.45	78,038.25	206.45	78,038.25	110,595.39
FC 32A	89.00	111.37	9,911.86	112.66	10,026.92	64.23	5,716.08	64.23	5,716.08	15,627.94
FC 32B	304.00	99.04	30,108.16	106.23	32,293.40	64.23	19,524.59	64.23	19,524.59	49,632.75
FC 33	1.00	2,359.80	2,359.80	4,303.91	4,303.91	0.00	0.00	0.00	0.00	2,359.80
FC 34	334.00	87.44	29,204.96	144.15	48,145.70	126.42	42,222.69	126.42	42,222.69	71,427.65
FC 35A	94.00	0.00	0.00	51.07	4,800.87	0.00	0.00	0.00	0.00	0.00
FC 35B	153.00	30.06	4,599.18	78.41	11,996.17	149.77	22,914.53	149.77	22,914.53	27,513.71
FC 36	9.52	702.86	6,691.21	718.84	6,843.36	0.00	0.00	0.00	0.00	6,691.21
FC 37	1.00	5,720.00	5,720.00	8,406.10	8,406.10	0.00	0.00	0.00	0.00	5,720.00
FC 38	1.00	2,824.25	2,824.25	5,870.92	5,870.92	0.00	0.00	0.00	0.00	2,824.25

Benefit Zone	Benefit Units	Flood Control				Street Repair				Total
		Dollar Levied per Unit	FY 2020/21 Assessment	Max Dollar per Unit	Maximum Assessment	Dollar Levied per Unit	FY 2020/21 Assessment	Max Dollar per Unit	Maximum Assessment	FY 2020/21 Assessment
FC 39	1.00	30,044.56	30,044.56	32,070.80	32,070.80	0.00	0.00	0.00	0.00	30,044.56
FC 40	112.00	110.57	12,383.84	195.23	21,865.99	121.47	13,604.39	121.47	13,604.39	25,988.23
FC 41	24.16	454.26	10,974.92	484.89	11,715.03	0.00	0.00	0.00	0.00	10,974.92
FC 42	8.01	0.00	0.00	886.98	7,104.74	0.00	0.00	0.00	0.00	0.00
FC 43	19.00	0.00	0.00	558.66	10,614.50	0.00	0.00	97.19	1,846.58	0.00
FC 44	371.00	79.48	29,487.08	170.93	63,415.91	170.36	63,204.41	170.36	63,204.41	92,691.49
FC 45	199.00	80.87	16,093.13	143.18	28,493.16	145.39	28,932.76	145.39	28,932.76	45,025.89
FC 46	279.00	66.18	18,464.22	102.67	28,643.62	153.02	42,691.35	153.02	42,691.35	61,155.57
FC 47	8.00	0.00	0.00	0.00	0.00	0.00	0.00	106.74	853.90	0.00
FC 48	50.37	269.15	13,557.09	634.65	31,967.41	0.00	0.00	0.00	0.00	13,557.09
FC 49	170.00	246.06	41,830.20	291.83	49,611.11	179.02	30,432.60	179.02	30,432.60	72,262.80
FC 50	75.00	282.06	21,154.50	320.29	24,022.00	114.65	8,598.54	114.65	8,598.54	29,753.04
FC 51	386.00	89.80	34,662.80	93.33	36,025.47	138.06	53,291.61	138.06	53,291.61	87,954.41
FC 52	85.55	447.11	38,250.26	2,455.09	210,032.97	0.00	0.00	0.00	0.00	38,250.26
FC 53	76.00	185.08	14,066.08	232.47	17,667.76	180.06	13,684.85	180.06	13,684.85	27,750.93
FC 54	57.00	0.00	0.00	217.79	12,414.08	0.00	0.00	107.58	6,132.19	0.00
FC 55	168.00	0.00	0.00	183.79	30,876.67	0.00	0.00	128.70	21,620.85	0.00
FC 56	34.35	544.85	18,715.60	581.58	19,977.39	0.00	0.00	0.00	0.00	18,715.60
FC 57	23.76	554.30	13,170.17	591.68	14,058.36	0.00	0.00	0.00	0.00	13,170.17
FC 58	9.00	0.00	0.00	86.75	780.79	0.00	0.00	181.38	1,632.39	0.00
FC 59	1.00	0.00	0.00	533.72	533.72	0.00	0.00	0.00	0.00	0.00

O designated assessment for on-site private or interim facilities.
P designated assessment for public facilities
F designated assessment for future facilities.

Benefit Zone	Benefit Units	Flood Control				Street Repair				Total
		Dollar Levied per Unit	FY 2020/21 Assessment	Max Dollar per Unit	Maximum Assessment	Dollar Levied per Unit	FY 2020/21 Assessment	Max Dollar per Unit	Maximum Assessment	FY 2020/21 Assessment
FC 60	4.42	239.92	1,060.46	240.80	1,064.33	0.00	0.00	0.00	0.00	1,060.46
FC 61	4.23	693.00	2,931.39	1,128.01	4,771.46	0.00	0.00	0.00	0.00	2,931.39
FC 63	6.60	1,184.00	7,814.40	3,267.01	21,562.24	0.00	0.00	0.00	0.00	7,814.40
FC 64	1.00	47,107.00	47,107.00	59,157.59	59,157.59	0.00	0.00	0.00	0.00	47,107.00
FC 66	127.00	0.00	0.00	48.10	6,108.76	0.00	0.00	0.00	0.00	0.00
FC 67	1.00	3,005.60	3,005.60	3,208.30	3,208.30	0.00	0.00	0.00	0.00	3,005.60
FC 68	0.64	3,446.42	2,205.71	3,678.84	2,354.46	0.00	0.00	0.00	0.00	2,205.71
FC 69	1.33	1,175.59	1,563.53	1,254.87	1,668.97	0.00	0.00	0.00	0.00	1,563.53
FC 70	1.00	6,478.64	6,478.64	6,915.56	6,915.56	0.00	0.00	0.00	0.00	6,478.64
FC 71	O 79.12	0.00	0.00	1,152.30	91,170.35	0.00	0.00	0.00	0.00	0.00
FC 71	P 79.12	359.82	28,468.96	384.09	30,389.31	0.00	0.00	0.00	0.00	28,468.96
FC 73	O 26.55	105.00	2,787.75	2,130.45	56,563.45	0.00	0.00	0.00	0.00	2,787.75
FC 73	P 26.55	2,094.43	55,607.12	3,411.43	90,573.47	0.00	0.00	0.00	0.00	55,607.12
FC 74	1.00	8,094.47	8,094.47	8,264.45	8,264.45	0.00	0.00	0.00	0.00	8,094.47
FC 75	1.00	534.21	534.21	534.21	534.21	0.00	0.00	0.00	0.00	534.21
FC 76	O 1.00	48,140.49	48,140.49	48,140.49	48,140.49	0.00	0.00	0.00	0.00	48,140.49
FC 76	P 1.00	3,587.26	3,587.26	3,587.26	3,587.26	0.00	0.00	0.00	0.00	3,587.26
FC 77	496.00	213.65	105,970.40	336.45	166,878.70	298.98	148,292.30	462.50	229,398.89	254,262.70
FC 78	1.00	157.55	157.55	302.45	302.45	0.00	0.00	0.00	0.00	157.55
FC 80	1.00	1,615.47	1,615.47	3,358.16	3,358.16	0.00	0.00	0.00	0.00	1,615.47
FC 81	84.19	66.97	5,638.20	71.48	6,018.23	0.00	0.00	0.00	0.00	5,638.20

O designated assessment for on-site private or interim facilities.
P designated assessment for public facilities
F designated assessment for future facilities.

Benefit Zone	Benefit Units	Flood Control				Street Repair				Total
		Dollar Levied per Unit	FY 2020/21 Assessment	Max Dollar per Unit	Maximum Assessment	Dollar Levied per Unit	FY 2020/21 Assessment	Max Dollar per Unit	Maximum Assessment	FY 2020/21 Assessment
FC 82	31.11	46.07	1,433.38	94.08	2,926.94	0.00	0.00	0.00	0.00	1,433.38
FC 83	14.04	38.53	540.98	40.39	567.14	0.00	0.00	0.00	0.00	540.98
FC 84	1.00	5,385.39	5,385.39	11,194.90	11,194.90	0.00	0.00	0.00	0.00	5,385.39
FC 85	P 9.06	15.94	144.43	30.86	279.55	0.00	0.00	0.00	0.00	144.43
FC 85	F 9.06	118.41	1,072.83	339.72	3,077.83	0.00	0.00	0.00	0.00	1,072.83
FC 86	3.31	222.86	737.67	231.64	766.71	0.00	0.00	0.00	0.00	737.67
FC 87	O 92.57	439.61	40,694.70	469.26	43,439.15	0.00	0.00	0.00	0.00	40,694.70
FC 87	P 92.57	485.84	44,974.21	543.35	50,297.66	0.00	0.00	0.00	0.00	44,974.21
FC 88	0.48	993.09	476.68	1,010.97	485.26	0.00	0.00	0.00	0.00	476.68
FC 89	1.38	0.00	0.00	2,235.39	3,084.83	0.00	0.00	0.00	0.00	0.00
FC 90	21.81	92.02	2,006.96	93.68	2,043.08	0.00	0.00	0.00	0.00	2,006.96
FC 91	O 43.15	313.47	13,526.23	319.11	13,769.70	0.00	0.00	0.00	0.00	13,526.23
FC 91	P 43.15	817.67	35,282.46	832.39	35,917.54	0.00	0.00	0.00	0.00	35,282.46
FC 92	1.00	5,756.63	5,756.63	5,860.25	5,860.25	0.00	0.00	0.00	0.00	5,756.63
FC 93	O 68.52	721.69	49,450.20	734.68	50,340.30	0.00	0.00	0.00	0.00	49,450.20
FC 93	P 68.52	41.77	2,862.08	42.52	2,913.60	0.00	0.00	0.00	0.00	2,862.08
FC 94	P 48.58	133.91	6,505.35	136.32	6,622.44	0.00	0.00	0.00	0.00	6,505.35
FC 94	F 48.58	0.00	0.00	619.77	30,108.36	0.00	0.00	0.00	0.00	0.00
FC 95	3.25	608.07	1,976.23	619.02	2,011.80	0.00	0.00	0.00	0.00	1,976.23
FC 96	23.13	521.26	12,056.74	707.52	16,364.94	0.00	0.00	0.00	0.00	12,056.74
FC 97	169.00	0.00	0.00	307.19	51,915.39	0.00	0.00	527.02	89,066.14	0.00

O designated assessment for on-site private or interim facilities.
P designated assessment for public facilities
F designated assessment for future facilities.

Benefit Zone	Benefit Units	Flood Control				Street Repair				Total
		Dollar Levied per Unit	FY 2020/21 Assessment	Max Dollar per Unit	Maximum Assessment	Dollar Levied per Unit	FY 2020/21 Assessment	Max Dollar per Unit	Maximum Assessment	FY 2020/21 Assessment
FC 98	145.00	0.00	0.00	321.06	46,553.24	0.00	0.00	521.91	75,676.69	0.00
FC 99	198.00	0.00	0.00	383.22	75,876.75	0.00	0.00	526.79	104,305.34	0.00
FC 100	1.00	13,533.35	13,533.35	13,776.96	13,776.96	0.00	0.00	0.00	0.00	13,533.35
FC 101	3.28	676.67	2,219.49	676.67	2,219.49	0.00	0.00	0.00	0.00	2,219.49
FC 102	1.00	0.00	0.00	5,360.08	5,360.08	0.00	0.00	0.00	0.00	0.00
FC 103	30.75	0.00	0.00	162.19	4,987.27	0.00	0.00	0.00	0.00	0.00
FC 104 O	0.00	0.00	0.00	1,263.16	0.00	0.00	0.00	0.00	0.00	0.00
FC 104 P	0.00	0.00	0.00	11,091.14	0.00	0.00	0.00	0.00	0.00	0.00
FC 105 O	1.00	0.00	0.00	728.73	728.73	0.00	0.00	0.00	0.00	0.00
FC 105 P	1	0.00	0.00	1,442.62	1,442.62	0.00	0.00	0.00	0.00	0.00
FC 106	2.81	857.25	2,408.87	872.69	2,452.26	0.00	0.00	0.00	0.00	2,408.87
FC 108	1	12,288.59	12,288.59	12,288.59	12,288.59	0.00	0.00	0.00	0.00	12,288.59
FC 109	2.09	0.00	0.00	1,037.92	2,169.26	0.00	0.00	0.00	0.00	0.00
FC 110	1	1,034.28	1,034.28	1,034.28	1,034.28	0.00	0.00	0.00	0.00	1,034.28
FC 111	54.70	0.00	0.00	82.62	4,519.36	0.00	0.00	0.00	0.00	0.00
FC 112	1	0.00	0.00	3,881.19	3,881.19	0.00	0.00	0.00	0.00	0.00
FC 113	128	0.00	0.00	15.02	1,921.98	0.00	0.00	0.00	0.00	0.00
FC 114	1	0.00	0.00	5,257.16	5,257.16	0.00	0.00	0.00	0.00	0.00
FC 115	8.28	0.00	0.00	333.72	2,763.21	0.00	0.00	0.00	0.00	0.00
Total			\$1,319,137.62		\$2,416,527.45		\$764,831.33		\$1,160,467.30	\$2,083,968.95

O designated assessment for on-site private or interim facilities.
P designated assessment for public facilities
F designated assessment for future facilities.

E. ANNUAL ESCALATORS

FC Benefit Zones 1 through 5 were established without an annual assessment escalation clause. The Maximum Assessment for these Benefit Zones cannot be increased without the procedures and approval process of Proposition 218.

For all other FC Benefit Zones, the maximum assessment rate will be increased by an amount equal to the “Common Labor, Construction Cost Index”, as published by Engineering News Record (ENR). If a deficit is projected for the upcoming fiscal year, the assessment can be further increased by an amount equal to the Southern California Edison and the Eastern Municipal Water District rate percent increase(s) projected for the upcoming fiscal year. For Fiscal Year 2020/21, the ENR increase is 1.8%.

For the current maximum annual assessment and the assessment for the fiscal year commencing July 1, 2020 to June 30, 2021, reference is made to the Assessment Roll included herein as Exhibit B.

V. ASSESSMENT ROLL

The Assessment Roll stating the net amount to be assessed for each assessable lot or parcel of land in a Flood Control Benefit Zone and the Fiscal Year 2020/21 assessment, is made a part of this report as Exhibit B. The information included therein was obtained from the latest Secured Roll (September 19, 2019) from the County of Riverside, Office of the Assessor.

Upon approval of the Engineer’s Annual Levy Report, and confirmation of the assessments, the assessment information will be submitted to the County Auditor/Controller, and included on the property tax roll in Fiscal Year 2020/21. If the parcels or assessment numbers within the District and referenced in this Report, are re-numbered, re-apportioned or changed by the County Assessor’s Office after approval of the Report, the new parcel or assessment numbers with the appropriate assessment amount will be submitted to the County Auditor/Controller. If the parcel change made by the County includes a parcel split, parcel merger or tax status change, the assessment amount submitted on the new parcels or assessment numbers will be based on the method of apportionment and levy amount approved in this Report by the City Council.

VI. DIAGRAM OF DISTRICT

The boundary diagram for each Flood Control Zone is included herein as Exhibit A and is part of this report.

The lines and dimensions of each lot or parcel within the Flood Control Zones are those lines and dimensions shown on the maps of the Riverside County Assessor for the Fiscal Year to which this Report applies. The Assessor's maps and records are incorporated by reference herein and made part of this Report.

EXHIBIT A – FISCAL YEAR 2020/21 DIAGRAM

**DIAGRAM OF
FLOOD CONTROL MAINTENANCE DISTRICT NO. 1
CITY OF PERRIS, COUNTY OF RIVERSIDE, STATE OF CALIFORNIA
FISCAL YEAR 2020/2021
SHEET 1 OF 7**

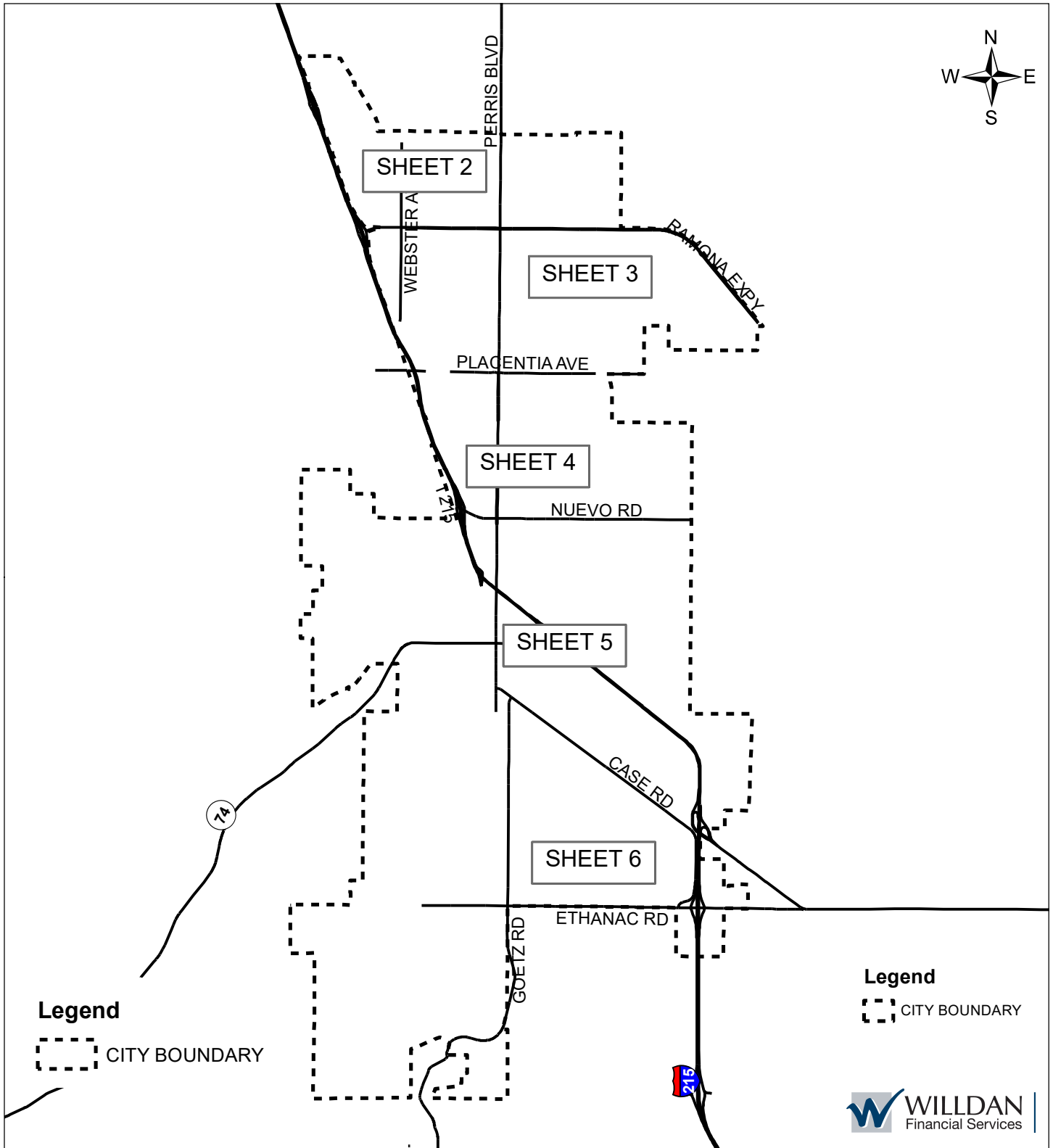
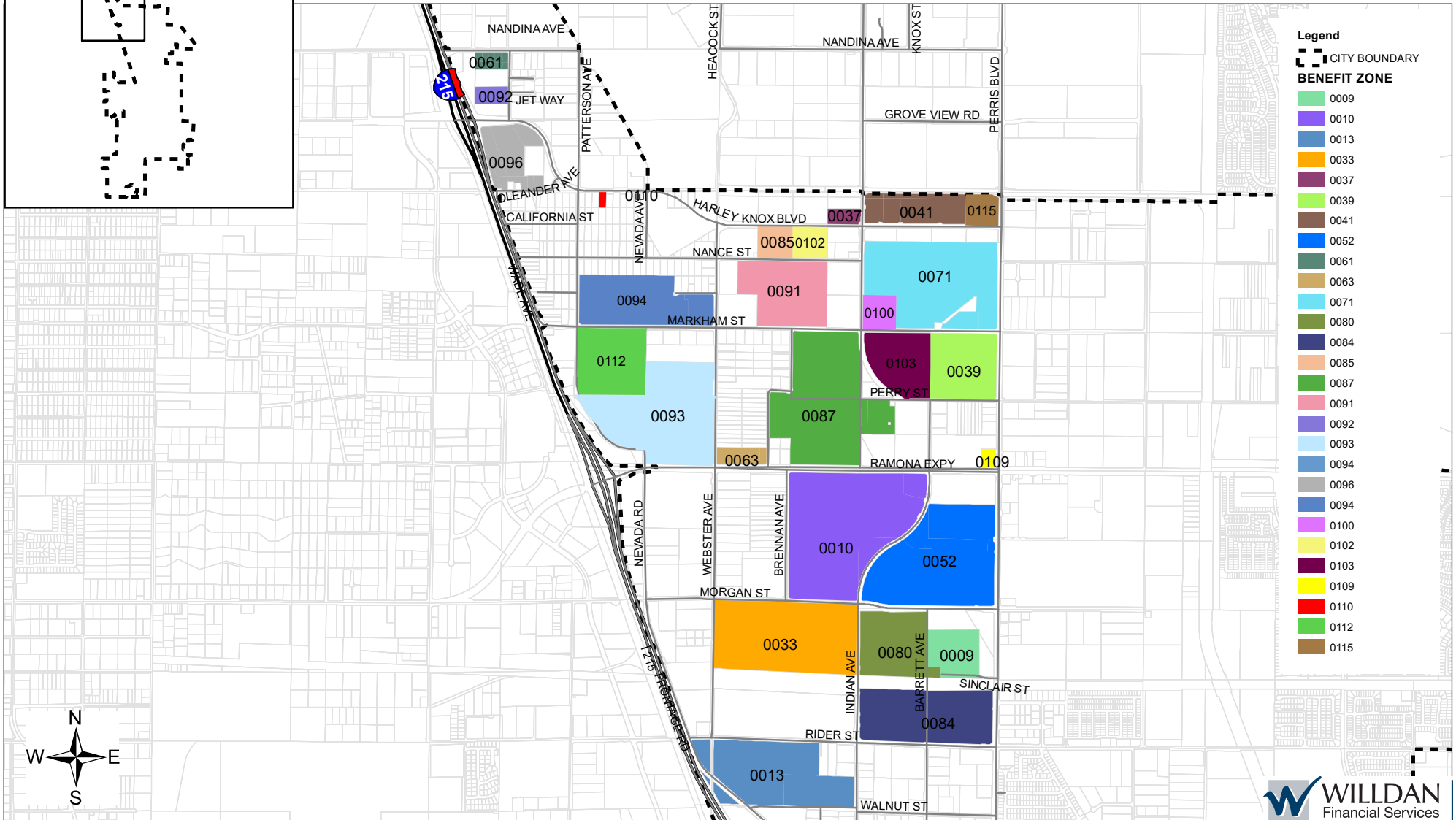
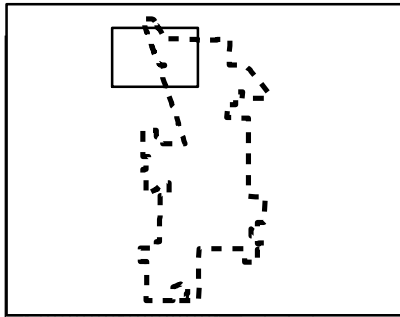


DIAGRAM OF FLOOD CONTROL MAINTENANCE DISTRICT NO. 1 CITY OF PERRIS, COUNTY OF RIVERSIDE, STATE OF CALIFORNIA FISCAL YEAR 2020/2021 SHEET 2 OF 7

VICINITY MAP



Legend

--- CITY BOUNDARY

BENEFIT ZONE

0009
0010
0013
0033
0037
0039
0041
0052
0061
0063
0071
0080
0084
0085
0087
0091
0092
0093
0094
0096
0094
0100
0102
0103
0109
0110
0112
0115



DIAGRAM OF FLOOD CONTROL MAINTENANCE DISTRICT NO. 1 CITY OF PERRIS, COUNTY OF RIVERSIDE, STATE OF CALIFORNIA FISCAL YEAR 2020/2021 SHEET 3 OF 7

VICINITY MAP



- Legend**
- CITY BOUNDARY
 - BENEFIT ZONE**
 - 0003
 - 0007
 - 0022
 - 0024
 - 0029
 - 0034
 - 0042
 - 0044
 - 0045
 - 0046
 - 0064
 - 0075
 - 0081
 - 0086
 - 0090
 - 014A
 - 014B
 - 014C
 - 032A
 - 032B
 - 035A
 - 035B
 - 0104
 - 0105
 - 0108
 - 0111
 - 0114

DIAGRAM OF FLOOD CONTROL MAINTENANCE DISTRICT NO. 1 CITY OF PERRIS, COUNTY OF RIVERSIDE, STATE OF CALIFORNIA FISCAL YEAR 2020/2021 SHEET 4 OF 7

VICINITY MAP

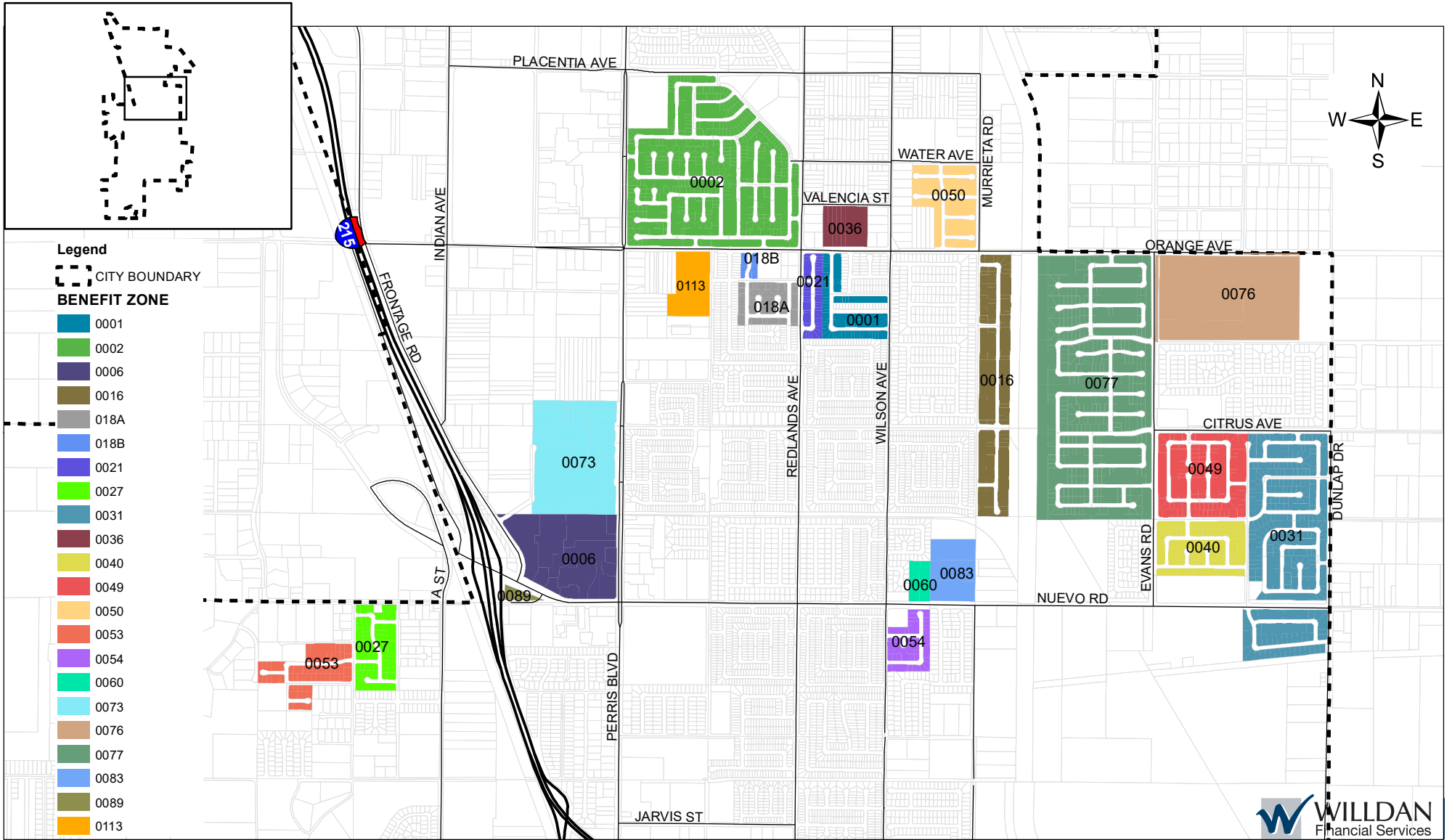
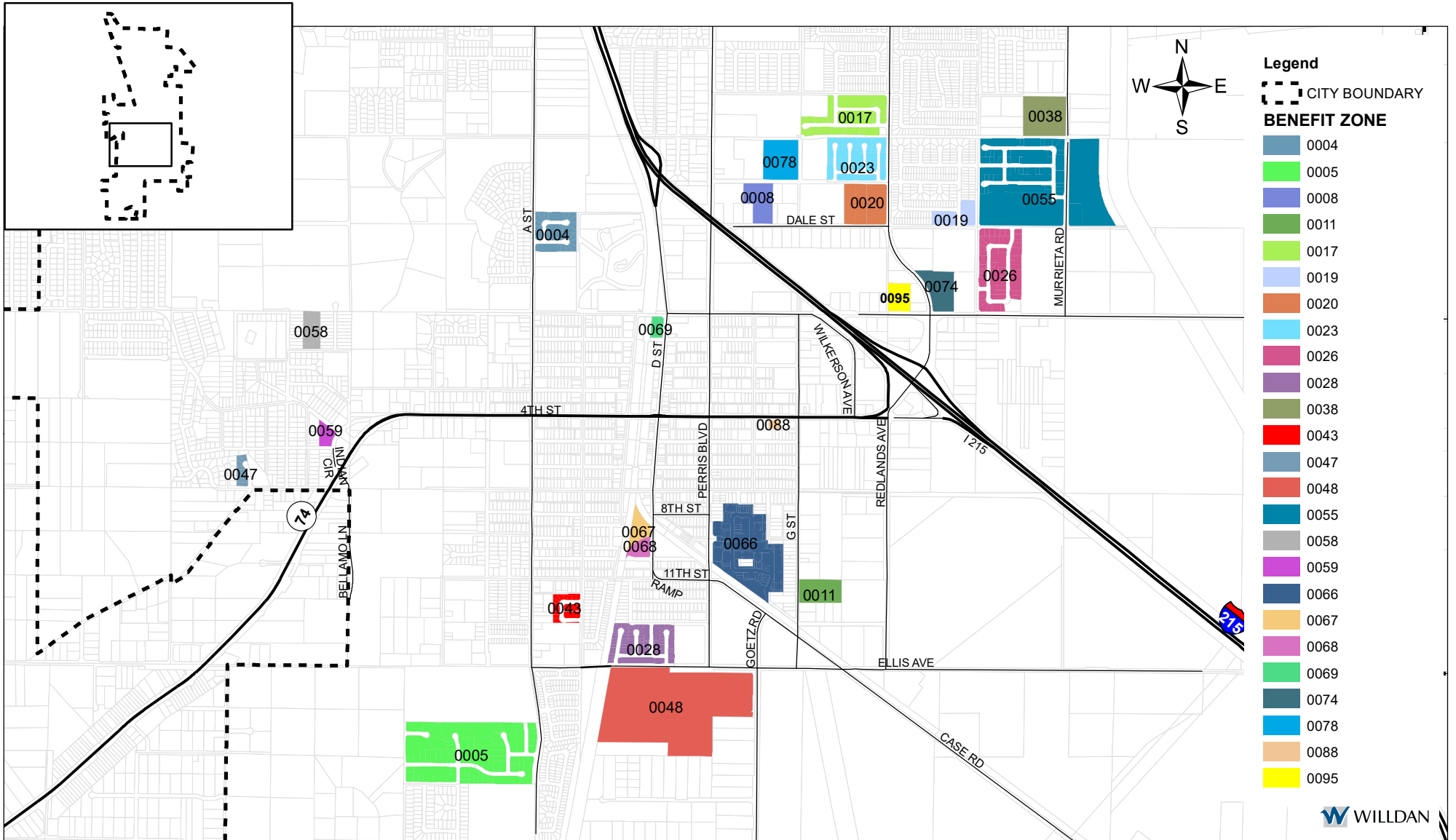


DIAGRAM OF FLOOD CONTROL MAINTENANCE DISTRICT NO. 1 CITY OF PERRIS, COUNTY OF RIVERSIDE, STATE OF CALIFORNIA FISCAL YEAR 2020/2021 SHEET 5 OF 7

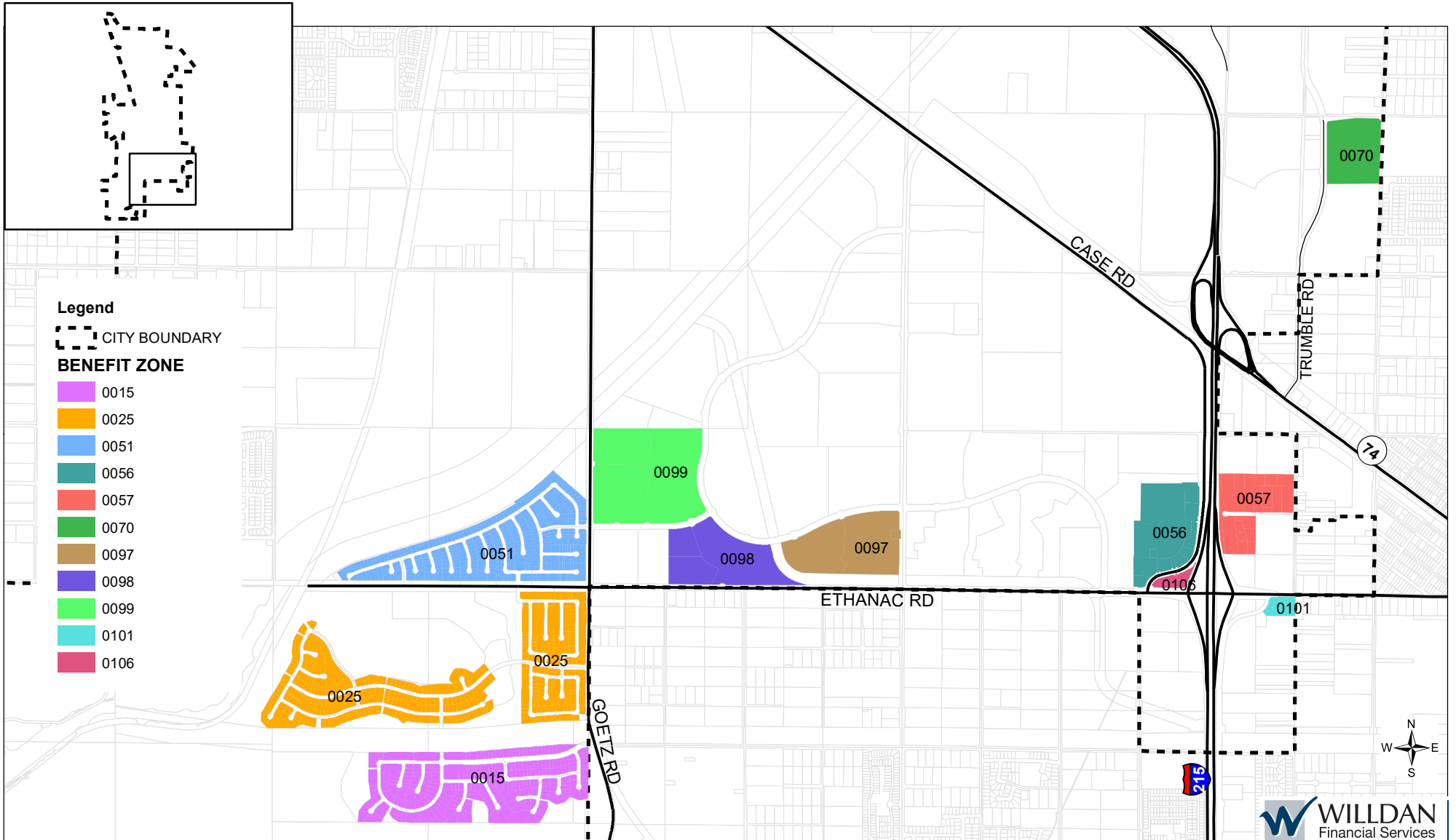
VICINITY MAP



- Legend**
- CITY BOUNDARY
 - BENEFIT ZONE**
 - 0004
 - 0005
 - 0008
 - 0011
 - 0017
 - 0019
 - 0020
 - 0023
 - 0026
 - 0028
 - 0038
 - 0043
 - 0047
 - 0048
 - 0055
 - 0058
 - 0059
 - 0066
 - 0067
 - 0068
 - 0069
 - 0074
 - 0078
 - 0088
 - 0095

DIAGRAM OF FLOOD CONTROL MAINTENANCE DISTRICT NO. 1 CITY OF PERRIS, COUNTY OF RIVERSIDE, STATE OF CALIFORNIA FISCAL YEAR 2020/2021 SHEET 6 OF 7

VICINITY MAP



**DIAGRAM OF
FLOOD CONTROL MAINTENANCE DISTRICT NO. 1
CITY OF PERRIS, COUNTY OF RIVERSIDE, STATE OF CALIFORNIA
FISCAL YEAR 2020/2021
INDEX SHEET
SHEET 7 OF 7**

ZONE	DESCRIPTION	Assessed		ZONE	DESCRIPTION	Assessed		ZONE	DESCRIPTION	Assessed	
		SHEET	(Y/N)			SHEET	(Y/N)			SHEET	(Y/N)
1	TT 19893	4	N	41	PM 31832	2	Y	87	PM 36010	2	Y
2	TT 20538	4	Y	42	PM 31743	3	N	88	CUP 15-05056	5	Y
3	TT 24499	3	N	43	TT 32769	5	N	89	CUP 14-09-0001	4	N
4	TT 24715	5	N	44	TT 32707/32708	3	Y	90	DPR 05-0477	3	Y
5	TT 24809	5	Y	45	TT 30780	3	Y	91	PM 36726	2	Y
6	PM 27544	4	Y	46	TT 32249	3	Y	92	DPR 06-0140	2	Y
7	PM 26618	3	N	47	TT 31912	5	N	93	PM 36512/36582	2	Y
8	DPR 98/84	5	N	48	CUP 06/0158	5	Y	94	PM 36678	2	Y
9	DPR 99/0174	2	N	49	TT 31660	4	Y	95	CUP 16-05189	5	Y
10	PUP 99/0079	2	N	50	TT 32428	4	Y	96	PM 37055	2	Y
11	CUP 99-0185	5	N	51	TT 31926	6	Y	97	TM 36988	6	N
12	CUP 98-0081	2	N	52	PM 35676	2	Y	98	TM 36989	6	N
13	DPR 97/0111	2	N	53	TT 31650/32406	4	Y	99	TM 37262	6	N
14A	TT 29654/29993/29994	3	Y	54	TT 31651	4	N	100	DPR 16-00015	2	Y
14B	TT 22831	3	Y	55	TT 31240	5	N	101	CUP 16-05168	6	Y
14C	TT 30380	3	Y	56	PM 33266	6	Y	102	DPR 06-0059	2	N
15	TT 28986	6	Y	57	PM 34082	6	Y	103	PM 37187	2	N
16	TT 24111	4	Y	58	TT 34073	5	N	104	PM 35268	3	N
17	TT 30382	5	Y	59	DPR 05/0279	5	N	105	DPR 06-0635	3	N
18A	TT 30144	4	Y	60	DPR 04/0314	4	Y	106	PM 35762	6	Y
18B	TT 31683	4	Y	61	PM 34199	2	Y	107	PENDING		N
19	TT 26386	5	Y	62	PENDING			108	DPR 16-00013	3	N
20	DPR 98/0071	5	N	63	PM 31677	2	Y	109	NW PERRIS & RAMONA	2	N
21	TT 30751	4	Y	64	DPR 04/0464	3	Y	110	PR 17-05194	2	N
22	TT 30490	3	Y	65	SUPERCEDED BY FC105			111	PM 37304	2	N
22	TT 30518	3	Y	66	TT 33549	5	N	112	PM 37343	2	N
23	TT 31114	5	Y	67	DPR 10-03-0009	5	Y	113	TR 32497	4	N
24	TT 31241	3	Y	68	DPR 10-03-0009	5	Y	114	PM 36770	3	N
25	TT 30662/31654	6	Y	69	DPR 07/0045	5	Y	115	PM 37278	2	N
26	TT 31678	5	Y	70	AQUATICS CTR	6	Y				
27	TT 31226	4	N	71	PM 33587	2	Y				
28	TT 31201	5	Y	72	SUPERCEDED BY FC87						
29	TT 31178	3	Y	73	PM 34131	4	Y				
30	PENDING			74	CUP 12-04-0015	5	Y				
31	TT 29425	4	Y	75	LT 27&28, TT 24045-1	3	Y				
32A	TT 30773	3	Y	76	SOUTHEAST HS	4	Y				
32B	TT 31416	3	Y	77	TR 30850	4	Y				
33	DPR 01/0123	2	Y	78	DPR 12-05-0013	5	Y				
34	TT 32262	3	Y	79	SUPERCEDED BY FC84						
35A	TT 33227	3	N	80	PM 36462, PARCEL 2	2	Y				
35B	AMND TT 22832/22833	3	Y	81	PM 36469	3	Y				
36	TRIPLE CRN ELEMNTRY	4	Y	82	PM 36540	3	Y				
37	DPR 04/0343	2	Y	83	CLEARWATER ELEMNTRY	4	Y				
38	SKYVIEW ELEMNTRY	5	Y	84	PM 36462, PARCEL 1	2	Y				
39	DPR 05/0192	2	Y	85	DPR 07-09-0018	2	Y				
40	TT 32793/33720	4	Y	86	PM 37043	3	Y				

EXHIBIT B – FISCAL YEAR 2020/21 ASSESSMENT ROLL

**CITY OF PERRIS
FLOOD CONTROL MAINTENANCE DISTRICT NO. 1
PRELIMINARY ASSESSMENT ROLL
FISCAL YEAR 2020/21**

**THIS ASSESSMENT ROLL IS APPLICABLE FOR THE ENSUING 12-MONTH PERIOD, BEING
THE FISCAL YEAR COMMENCING JULY 1, 2020 TO JUNE 30, 2021**

**THE ASSESSMENTS ARE THOSE AS CONFIRMED IN COLUMN I, UNLESS A DIFFERENT
FIGURE APPEARS IN COLUMN II, AS MODIFIED**

ASSESSOR'S PARCEL NUMBER	I AMOUNT OF ASSESSMENT	II ASSESSMENT AS MODIFIED
294-190-038	\$5,756.62	
294-190-068	304.92	
294-190-069	311.84	
294-190-070	325.70	
294-190-071	256.40	
294-190-072	339.56	
294-190-073	346.50	
294-190-074	284.12	
294-190-075	256.40	
294-190-076	263.34	
294-190-077	242.54	
294-190-078	0.00	
294-210-060	12,056.74	
300-080-001	175.58	
300-080-002	175.58	
300-080-003	175.58	
300-080-004	175.58	
300-080-005	175.58	
300-080-006	175.58	
300-080-007	175.58	
300-080-008	175.58	
300-080-009	175.58	
300-080-010	175.58	
300-080-011	175.58	
300-080-012	175.58	
300-080-013	175.58	
300-080-014	175.58	
300-080-015	175.58	
300-080-016	175.58	
300-080-017	175.58	
300-080-018	175.58	
300-080-019	175.58	
300-080-020	175.58	
300-080-021	175.58	
300-080-022	175.58	
300-080-023	175.58	
300-080-024	175.58	
300-080-025	175.58	
300-080-026	175.58	
300-080-027	175.58	
300-080-028	175.58	
300-080-029	175.58	
300-081-001	175.58	
300-081-002	175.58	
300-081-003	175.58	
300-081-004	175.58	
300-082-001	175.58	
300-082-002	175.58	
300-082-003	175.58	

ASSESSOR'S PARCEL NUMBER	AMOUNT OF ASSESSMENT	ASSESSMENT AS MODIFIED
300-082-004	175.58	
300-082-005	175.58	
300-082-006	175.58	
300-082-007	175.58	
300-082-008	175.58	
300-082-009	175.58	
300-082-010	175.58	
300-082-011	175.58	
300-082-012	175.58	
300-082-013	175.58	
300-082-014	175.58	
300-082-015	175.58	
300-082-016	175.58	
300-082-017	175.58	
300-082-018	175.58	
300-082-019	175.58	
300-082-020	175.58	
300-082-021	175.58	
300-082-022	175.58	
300-082-023	175.58	
300-082-024	175.58	
300-082-025	175.58	
300-082-026	175.58	
300-082-027	175.58	
300-083-001	175.58	
300-083-002	175.58	
300-083-003	175.58	
300-083-004	175.58	
300-083-005	175.58	
300-083-006	175.58	
300-083-007	175.58	
300-083-008	175.58	
300-083-009	175.58	
300-083-010	175.58	
300-083-011	175.58	
300-083-012	175.58	
300-083-013	175.58	
300-083-014	175.58	
300-083-015	175.58	
300-083-016	175.58	
300-083-017	175.58	
300-083-018	175.58	
300-083-019	175.58	
300-083-020	175.58	
300-083-021	175.58	
300-083-022	175.58	
300-083-023	175.58	
300-083-024	175.58	
300-083-025	175.58	
300-083-026	175.58	
300-083-027	175.58	
300-083-028	175.58	
300-083-029	175.58	
300-100-001	163.26	
300-100-002	163.26	
300-100-003	163.26	
300-100-004	163.26	
300-100-005	163.26	
300-100-006	163.26	
300-100-007	163.26	
300-100-008	163.26	
300-100-009	163.26	
300-100-010	163.26	
300-100-011	163.26	

	I	II
ASSESSOR'S PARCEL NUMBER	AMOUNT OF ASSESSMENT	ASSESSMENT AS MODIFIED
300-100-012	163.26	
300-100-013	163.26	
300-100-014	163.26	
300-100-015	163.26	
300-100-016	163.26	
300-100-017	163.26	
300-100-018	163.26	
300-100-019	163.26	
300-101-001	163.26	
300-101-002	163.26	
300-101-003	163.26	
300-102-001	163.26	
300-102-002	163.26	
300-102-003	163.26	
300-102-004	163.26	
300-102-005	163.26	
300-102-006	163.26	
300-102-007	163.26	
300-102-008	163.26	
300-102-009	163.26	
300-102-010	163.26	
300-103-001	163.26	
300-103-002	163.26	
300-130-001	163.26	
300-130-002	163.26	
300-130-003	163.26	
300-130-004	163.26	
300-130-005	163.26	
300-130-006	163.26	
300-130-007	163.26	
300-130-008	163.26	
300-130-009	163.26	
300-130-010	163.26	
300-130-011	163.26	
300-130-012	163.26	
300-130-013	163.26	
300-130-014	163.26	
300-130-015	163.26	
300-130-016	163.26	
300-130-017	163.26	
300-130-018	163.26	
300-130-019	163.26	
300-130-020	163.26	
300-130-021	163.26	
300-130-022	163.26	
300-130-023	163.26	
300-130-024	163.26	
300-130-025	163.26	
300-130-026	163.26	
300-130-027	163.26	
300-130-028	163.26	
300-131-001	163.26	
300-131-002	163.26	
300-131-003	163.26	
300-131-004	163.26	
300-131-005	163.26	
300-131-006	163.26	
300-131-007	163.26	
300-131-008	163.26	
300-131-009	163.26	
300-131-010	163.26	
300-131-011	163.26	
300-131-012	163.26	
300-131-013	163.26	

ASSESSOR'S PARCEL NUMBER	AMOUNT OF ASSESSMENT	ASSESSMENT AS MODIFIED
300-131-014	163.26	
300-131-015	163.26	
300-131-016	163.26	
300-131-017	163.26	
300-131-018	163.26	
300-131-019	163.26	
300-131-020	163.26	
300-131-021	163.26	
300-132-001	163.26	
300-132-002	163.26	
300-132-003	163.26	
300-132-004	163.26	
300-132-005	163.26	
300-132-006	163.26	
300-132-007	163.26	
300-132-008	163.26	
300-132-009	163.26	
300-132-010	163.26	
300-132-011	163.26	
300-132-012	163.26	
300-132-013	163.26	
300-132-014	163.26	
300-132-015	163.26	
300-132-016	163.26	
300-132-017	163.26	
300-132-018	163.26	
300-132-019	163.26	
300-132-020	163.26	
300-133-001	163.26	
300-133-002	163.26	
300-133-003	163.26	
300-133-004	163.26	
300-133-005	163.26	
300-133-006	163.26	
300-133-007	163.26	
300-133-008	163.26	
300-133-009	163.26	
300-133-010	163.26	
300-140-001	163.26	
300-140-002	163.26	
300-140-003	163.26	
300-140-004	163.26	
300-140-005	163.26	
300-140-006	163.26	
300-140-007	163.26	
300-140-008	163.26	
300-140-009	163.26	
300-140-010	163.26	
300-140-011	163.26	
300-141-001	163.26	
300-141-002	163.26	
300-141-003	163.26	
300-141-004	163.26	
300-141-005	163.26	
300-141-006	163.26	
300-141-007	163.26	
300-141-008	163.26	
300-141-009	163.26	
300-141-010	163.26	
300-141-011	163.26	
300-141-012	163.26	
300-141-013	163.26	
300-141-014	163.26	
300-141-015	163.26	

ASSESSOR'S PARCEL NUMBER	AMOUNT OF ASSESSMENT	ASSESSMENT AS MODIFIED
300-141-016	163.26	
300-141-017	163.26	
300-141-018	163.26	
300-141-019	163.26	
300-141-020	163.26	
300-141-021	163.26	
300-141-022	163.26	
300-141-023	163.26	
300-142-001	163.26	
300-142-002	163.26	
300-142-003	163.26	
300-142-004	163.26	
300-142-005	163.26	
300-142-006	163.26	
300-142-007	163.26	
300-142-008	163.26	
300-142-009	163.26	
300-142-010	163.26	
300-143-001	163.26	
300-143-002	163.26	
300-143-003	163.26	
300-143-004	163.26	
300-143-005	163.26	
300-143-006	163.26	
300-143-007	163.26	
300-143-008	163.26	
300-143-009	163.26	
300-143-010	163.26	
300-150-001	163.26	
300-150-002	163.26	
300-150-003	163.26	
300-150-004	163.26	
300-150-005	163.26	
300-150-006	163.26	
300-150-007	163.26	
300-150-008	163.26	
300-150-009	163.26	
300-150-010	163.26	
300-150-011	163.26	
300-150-012	163.26	
300-150-013	163.26	
300-150-014	163.26	
300-150-015	163.26	
300-150-016	163.26	
300-150-017	163.26	
300-150-018	163.26	
300-150-019	163.26	
300-150-020	163.26	
300-150-021	163.26	
300-150-022	163.26	
300-150-023	163.26	
300-150-024	163.26	
300-150-025	163.26	
300-150-026	163.26	
300-150-027	163.26	
300-150-028	163.26	
300-150-029	163.26	
300-150-030	163.26	
300-150-031	163.26	
300-150-032	163.26	
300-151-001	163.26	
300-151-002	163.26	
300-151-003	163.26	
300-151-004	163.26	

ASSESSOR'S PARCEL NUMBER	AMOUNT OF ASSESSMENT	ASSESSMENT AS MODIFIED
300-151-005	163.26	
300-151-006	163.26	
300-151-007	163.26	
300-151-008	163.26	
300-151-009	163.26	
300-151-010	163.26	
300-151-011	163.26	
300-151-012	163.26	
300-151-013	163.26	
300-151-014	163.26	
300-151-015	163.26	
300-151-016	163.26	
300-151-017	163.26	
300-151-018	163.26	
300-151-019	163.26	
300-151-020	163.26	
300-151-021	163.26	
300-151-022	163.26	
300-151-023	163.26	
300-151-024	163.26	
300-151-025	163.26	
300-151-026	163.26	
300-151-027	163.26	
300-151-028	163.26	
300-151-029	163.26	
300-151-030	163.26	
300-151-031	163.26	
300-151-032	163.26	
300-151-033	163.26	
300-151-034	163.26	
300-151-035	163.26	
300-151-036	163.26	
300-151-037	163.26	
300-151-038	163.26	
300-151-039	163.26	
300-151-040	163.26	
300-151-041	163.26	
300-151-042	163.26	
300-151-043	163.26	
300-151-044	163.26	
300-151-045	163.26	
300-151-046	163.26	
300-151-047	163.26	
300-151-048	163.26	
300-151-049	163.26	
300-151-050	163.26	
300-151-051	163.26	
300-151-052	163.26	
300-151-053	163.26	
300-151-054	163.26	
300-160-001	0.00	
300-160-002	163.26	
300-160-003	163.26	
300-160-004	163.26	
300-160-005	163.26	
300-160-006	163.26	
300-160-007	163.26	
300-160-008	163.26	
300-160-009	163.26	
300-160-010	163.26	
300-160-011	163.26	
300-160-012	163.26	
300-161-001	163.26	
300-161-002	163.26	

	I	II
ASSESSOR'S PARCEL NUMBER	AMOUNT OF ASSESSMENT	ASSESSMENT AS MODIFIED
300-161-003	163.26	
300-161-004	163.26	
300-161-005	163.26	
300-161-006	163.26	
300-161-007	163.26	
300-161-008	163.26	
300-161-009	163.26	
300-161-010	163.26	
300-161-011	163.26	
300-161-012	163.26	
300-161-013	163.26	
300-161-014	163.26	
300-162-001	163.26	
300-162-002	163.26	
300-162-003	163.26	
300-162-004	163.26	
300-162-005	163.26	
300-162-006	163.26	
300-162-007	163.26	
300-162-008	163.26	
300-162-009	163.26	
300-162-010	163.26	
300-162-011	163.26	
300-162-012	163.26	
300-162-013	163.26	
300-162-014	163.26	
300-162-015	163.26	
300-162-016	163.26	
300-162-017	163.26	
300-162-018	163.26	
300-163-001	163.26	
300-163-002	163.26	
300-163-003	163.26	
300-163-004	163.26	
300-163-005	163.26	
300-163-006	163.26	
300-163-007	163.26	
300-163-008	163.26	
300-170-010	0.00	
300-170-011	0.00	
300-170-012	0.00	
300-170-013	0.00	
300-170-014	0.00	
300-170-015	0.00	
300-170-016	0.00	
300-200-017	396.70	
300-200-018	396.70	
300-200-019	396.70	
300-200-020	396.70	
300-200-021	396.70	
300-200-022	396.70	
300-200-023	396.70	
300-200-024	396.70	
300-200-025	396.70	
300-200-026	396.70	
300-200-027	396.70	
300-200-028	396.70	
300-200-029	396.70	
300-200-030	396.70	
300-200-031	396.70	
300-200-032	396.70	
300-200-033	396.70	
300-200-034	396.70	
300-200-035	396.70	

	I	II
ASSESSOR'S PARCEL NUMBER	AMOUNT OF ASSESSMENT	ASSESSMENT AS MODIFIED
300-200-036	396.70	
300-200-037	396.70	
300-200-038	396.70	
300-200-039	396.70	
300-200-040	396.70	
300-201-001	396.70	
300-201-002	396.70	
300-201-003	396.70	
300-201-004	396.70	
300-201-005	396.70	
300-201-006	396.70	
300-201-007	396.70	
300-201-008	396.70	
300-201-009	396.70	
300-201-010	396.70	
300-201-011	396.70	
300-201-012	396.70	
300-201-013	396.70	
300-201-014	396.70	
300-201-015	396.70	
300-201-016	396.70	
300-201-017	396.70	
300-201-018	396.70	
300-201-019	396.70	
300-201-020	396.70	
300-201-021	396.70	
300-201-022	396.70	
300-201-023	396.70	
300-201-024	396.70	
300-201-025	396.70	
300-201-026	396.70	
300-201-027	396.70	
300-201-028	396.70	
300-201-029	396.70	
300-201-030	396.70	
300-201-031	396.70	
300-201-032	396.70	
300-201-033	396.70	
300-201-034	396.70	
300-201-035	396.70	
300-201-036	396.70	
300-201-037	396.70	
300-201-038	396.70	
300-201-039	396.70	
300-201-040	396.70	
300-201-041	396.70	
300-201-042	396.70	
300-201-043	396.70	
300-201-044	396.70	
300-201-045	396.70	
300-201-046	396.70	
300-201-047	396.70	
300-201-048	396.70	
300-201-049	396.70	
300-201-050	396.70	
300-201-051	396.70	
300-202-009	3,352.62	
300-202-010	667.70	
300-202-011	667.70	
300-202-012	667.70	
300-202-013	667.70	
300-202-014	667.70	
300-250-017	0.00	
300-270-001	17.66	

ASSESSOR'S PARCEL NUMBER	AMOUNT OF ASSESSMENT	ASSESSMENT AS MODIFIED
300-270-002	17.66	
300-270-003	17.66	
300-270-004	17.66	
300-270-005	17.66	
300-270-006	17.66	
300-270-007	17.66	
300-270-008	17.66	
300-270-009	17.66	
300-270-010	17.66	
300-270-011	17.66	
300-270-012	17.66	
300-270-013	17.66	
300-270-014	17.66	
300-270-015	17.66	
300-270-016	17.66	
300-270-017	17.66	
300-270-018	17.66	
300-270-019	17.66	
300-270-020	17.66	
300-270-021	17.66	
300-270-022	17.66	
300-270-023	17.66	
300-270-024	17.66	
300-270-025	17.66	
300-270-026	17.66	
300-270-027	17.66	
300-270-028	17.66	
300-270-029	17.66	
300-270-030	17.66	
300-270-031	17.66	
300-270-032	17.66	
300-270-033	17.66	
300-270-034	17.66	
300-270-035	17.66	
300-270-036	17.66	
300-270-037	17.66	
300-270-038	17.66	
300-270-039	17.66	
300-270-040	17.66	
300-270-041	17.66	
300-270-042	17.66	
300-270-043	17.66	
300-270-044	17.66	
300-270-045	17.66	
300-270-046	17.66	
300-270-047	17.66	
300-270-048	17.66	
300-270-049	17.66	
300-270-050	17.66	
300-270-051	17.66	
300-270-052	17.66	
300-270-053	17.66	
300-270-054	17.66	
300-270-055	17.66	
300-270-056	17.66	
300-270-057	17.66	
300-270-058	17.66	
300-270-059	17.66	
300-270-060	17.66	
300-270-061	17.66	
300-270-062	17.66	
300-270-063	17.66	
300-270-064	17.66	
300-280-001	17.66	

	I	II
ASSESSOR'S PARCEL NUMBER	AMOUNT OF ASSESSMENT	ASSESSMENT AS MODIFIED
300-280-002	17.66	
300-280-003	17.66	
300-280-004	17.66	
300-280-005	17.66	
300-280-006	17.66	
300-280-007	17.66	
300-280-008	17.66	
300-281-001	17.66	
300-281-002	17.66	
300-281-003	17.66	
300-281-004	17.66	
300-282-001	17.66	
300-282-002	17.66	
300-282-003	17.66	
300-282-004	17.66	
300-282-005	17.66	
300-282-006	17.66	
300-282-007	17.66	
300-282-008	17.66	
300-283-001	17.66	
300-283-002	17.66	
300-283-003	17.66	
300-283-004	17.66	
300-283-005	17.66	
300-283-006	17.66	
300-283-007	17.66	
300-283-008	17.66	
300-284-001	17.66	
300-284-002	17.66	
300-284-003	17.66	
300-284-004	17.66	
300-284-005	17.66	
300-284-006	17.66	
300-284-007	17.66	
300-284-008	17.66	
300-285-001	17.66	
300-285-002	17.66	
300-285-003	17.66	
300-285-004	17.66	
300-285-005	17.66	
300-285-006	17.66	
300-285-007	17.66	
300-285-008	17.66	
300-286-001	17.66	
300-286-002	17.66	
300-286-003	17.66	
300-286-004	17.66	
300-286-005	17.66	
300-286-006	17.66	
300-286-007	17.66	
300-286-008	17.66	
300-286-009	17.66	
300-286-010	17.66	
300-290-001	17.66	
300-290-002	17.66	
300-290-003	17.66	
300-290-004	17.66	
300-290-005	17.66	
300-290-006	17.66	
300-290-007	17.66	
300-290-008	17.66	
300-290-009	17.66	
300-290-010	17.66	
300-291-001	17.66	

	I	II
ASSESSOR'S PARCEL NUMBER	AMOUNT OF ASSESSMENT	ASSESSMENT AS MODIFIED
300-291-002	17.66	
300-291-003	17.66	
300-291-004	17.66	
300-291-005	17.66	
300-291-006	17.66	
300-291-007	17.66	
300-291-008	17.66	
300-291-009	17.66	
300-291-010	17.66	
300-291-011	17.66	
300-291-012	17.66	
300-291-013	17.66	
300-291-014	17.66	
300-291-015	17.66	
300-291-016	17.66	
300-291-017	17.66	
300-291-018	17.66	
300-291-019	17.66	
300-291-020	17.66	
300-291-021	17.66	
300-291-022	17.66	
300-291-023	17.66	
300-291-024	17.66	
300-291-025	17.66	
300-291-026	17.66	
300-291-027	17.66	
300-291-028	17.66	
300-291-029	17.66	
300-291-030	17.66	
300-291-031	17.66	
300-291-032	17.66	
300-291-033	17.66	
300-291-034	17.66	
300-291-035	17.66	
300-291-036	17.66	
300-291-037	17.66	
300-291-038	17.66	
300-291-039	17.66	
300-291-040	17.66	
300-291-041	17.66	
300-291-042	17.66	
300-291-043	17.66	
300-291-044	17.66	
300-291-045	17.66	
300-291-046	17.66	
300-291-047	17.66	
300-291-048	17.66	
300-291-049	17.66	
300-291-050	17.66	
300-291-051	17.66	
300-291-052	17.66	
300-291-053	17.66	
300-291-054	17.66	
300-291-055	17.66	
300-291-056	17.66	
300-291-057	17.66	
300-291-058	17.66	
300-291-059	17.66	
300-291-060	17.66	
300-292-001	17.66	
300-292-002	17.66	
300-292-003	17.66	
300-292-004	17.66	
300-292-005	17.66	

	I	II
ASSESSOR'S PARCEL NUMBER	AMOUNT OF ASSESSMENT	ASSESSMENT AS MODIFIED
300-293-001	17.66	
300-293-002	17.66	
300-293-003	17.66	
300-293-004	17.66	
300-293-005	17.66	
300-293-006	17.66	
300-293-007	17.66	
300-293-008	17.66	
300-293-009	17.66	
300-293-010	17.66	
300-293-011	17.66	
300-293-012	17.66	
300-293-013	17.66	
300-293-014	17.66	
300-294-001	17.66	
300-294-002	17.66	
300-294-003	17.66	
300-294-004	17.66	
300-294-005	17.66	
300-294-006	17.66	
300-294-007	17.66	
300-294-008	17.66	
300-294-009	17.66	
300-294-010	17.66	
300-320-001	394.28	
300-320-002	394.28	
300-320-003	394.28	
300-320-004	394.28	
300-320-005	394.28	
300-320-006	394.28	
300-320-007	394.28	
300-320-008	394.28	
300-320-009	394.28	
300-320-010	394.28	
300-320-011	394.28	
300-320-012	394.28	
300-320-013	394.28	
300-320-014	394.28	
300-320-015	394.28	
300-320-016	394.28	
300-320-017	394.28	
300-320-018	394.28	
300-320-019	394.28	
300-320-020	394.28	
300-320-021	394.28	
300-320-022	394.28	
300-320-023	394.28	
300-320-024	394.28	
300-320-025	394.28	
300-320-026	394.28	
300-321-001	394.28	
300-321-002	394.28	
300-321-003	394.28	
300-321-004	394.28	
300-321-005	394.28	
300-321-006	394.28	
300-321-007	394.28	
300-321-008	394.28	
300-321-009	394.28	
300-322-001	394.28	
300-322-002	394.28	
300-322-003	394.28	
300-322-004	394.28	
300-322-005	394.28	

	I	II
ASSESSOR'S PARCEL NUMBER	AMOUNT OF ASSESSMENT	ASSESSMENT AS MODIFIED
300-322-006	394.28	
300-322-007	394.28	
300-322-008	394.28	
300-322-009	394.28	
300-322-010	394.28	
300-322-011	394.28	
300-322-012	394.28	
300-322-013	394.28	
300-322-014	394.28	
300-322-015	394.28	
300-322-016	394.28	
300-322-017	394.28	
300-322-018	394.28	
300-322-019	394.28	
300-322-020	394.28	
300-322-021	394.28	
300-322-022	394.28	
300-322-023	394.28	
300-322-024	394.28	
300-330-001	394.28	
300-330-002	394.28	
300-330-003	394.28	
300-330-004	394.28	
300-330-005	394.28	
300-330-006	394.28	
300-330-007	394.28	
300-331-001	394.28	
300-331-002	394.28	
300-331-003	394.28	
300-331-004	394.28	
300-331-005	394.28	
300-331-006	394.28	
300-331-007	394.28	
300-331-008	394.28	
300-331-009	394.28	
300-331-010	394.28	
300-331-011	394.28	
300-331-012	394.28	
300-331-013	394.28	
300-331-014	394.28	
300-331-015	394.28	
300-331-016	394.28	
300-331-017	394.28	
300-331-018	394.28	
300-331-019	394.28	
300-331-020	394.28	
300-331-021	394.28	
300-331-022	394.28	
300-331-023	394.28	
300-331-024	394.28	
300-331-025	394.28	
300-331-026	394.28	
300-331-027	394.28	
300-331-028	394.28	
300-331-029	394.28	
300-331-030	394.28	
300-331-031	394.28	
300-331-032	394.28	
300-331-033	394.28	
300-331-034	394.28	
300-331-035	394.28	
300-340-001	17.66	
300-340-002	17.66	
300-340-003	17.66	

ASSESSOR'S PARCEL NUMBER	AMOUNT OF ASSESSMENT	ASSESSMENT AS MODIFIED
300-340-004	17.66	
300-340-005	17.66	
300-340-006	17.66	
300-340-007	17.66	
300-340-008	17.66	
300-340-009	17.66	
300-340-010	17.66	
300-340-011	17.66	
300-341-001	17.66	
300-341-002	17.66	
300-341-003	17.66	
300-341-004	17.66	
300-341-005	17.66	
300-341-006	17.66	
300-341-007	17.66	
300-341-008	17.66	
300-341-009	17.66	
300-341-010	17.66	
300-341-011	17.66	
300-341-012	17.66	
300-341-013	17.66	
300-341-014	17.66	
300-341-015	17.66	
300-341-016	17.66	
300-341-017	17.66	
300-341-018	17.66	
300-341-019	17.66	
300-341-020	17.66	
300-341-021	17.66	
300-341-022	17.66	
300-341-023	17.66	
300-341-024	17.66	
300-341-025	17.66	
300-341-026	17.66	
300-341-027	17.66	
300-341-028	17.66	
300-342-001	17.66	
300-342-002	17.66	
300-342-003	17.66	
300-342-004	17.66	
300-342-005	17.66	
300-342-006	17.66	
300-342-007	17.66	
300-342-008	17.66	
300-342-009	17.66	
300-342-010	17.66	
300-342-011	17.66	
300-342-012	17.66	
300-342-013	17.66	
300-342-014	17.66	
300-342-015	17.66	
300-342-016	17.66	
300-342-017	17.66	
300-342-018	17.66	
300-342-019	17.66	
300-342-020	17.66	
300-342-021	17.66	
300-342-022	17.66	
300-342-023	17.66	
300-342-024	17.66	
300-350-001	17.66	
300-350-002	17.66	
300-350-003	17.66	
300-350-004	17.66	

	I	II
ASSESSOR'S PARCEL NUMBER	AMOUNT OF ASSESSMENT	ASSESSMENT AS MODIFIED
300-350-005	17.66	
300-350-006	17.66	
300-351-001	17.66	
300-351-002	17.66	
300-351-003	17.66	
300-351-004	17.66	
300-351-005	17.66	
300-351-006	17.66	
300-351-007	17.66	
300-352-001	17.66	
300-352-002	17.66	
300-352-003	17.66	
300-352-004	17.66	
300-352-005	17.66	
300-352-006	17.66	
300-352-007	17.66	
300-352-008	17.66	
300-352-009	17.66	
300-352-010	17.66	
300-352-011	17.66	
300-352-012	17.66	
300-352-013	17.66	
300-352-014	17.66	
300-352-015	17.66	
300-352-016	17.66	
300-352-017	17.66	
300-352-018	17.66	
300-352-019	17.66	
300-352-020	17.66	
300-352-021	17.66	
300-352-022	17.66	
300-360-001	17.66	
300-360-002	17.66	
300-360-003	17.66	
300-360-004	17.66	
300-360-005	17.66	
300-360-006	17.66	
300-360-007	17.66	
300-360-008	17.66	
300-360-009	17.66	
300-360-010	17.66	
300-360-011	17.66	
300-360-012	17.66	
300-360-013	17.66	
300-360-014	17.66	
300-360-015	17.66	
300-360-016	17.66	
300-360-017	17.66	
300-360-018	17.66	
300-360-019	17.66	
300-360-020	17.66	
300-360-021	17.66	
300-360-022	17.66	
300-360-023	17.66	
300-360-024	17.66	
300-360-025	17.66	
300-360-026	17.66	
300-360-027	17.66	
300-360-028	17.66	
300-360-029	17.66	
300-360-030	17.66	
300-360-031	17.66	
300-360-032	17.66	
300-360-033	17.66	

	I	II
ASSESSOR'S PARCEL NUMBER	AMOUNT OF ASSESSMENT	ASSESSMENT AS MODIFIED
300-360-034	17.66	
300-360-035	17.66	
300-360-036	17.66	
300-360-037	17.66	
300-360-038	17.66	
300-360-039	17.66	
300-360-040	17.66	
300-360-041	17.66	
300-360-042	17.66	
300-360-043	17.66	
300-360-044	17.66	
300-360-045	17.66	
300-360-046	17.66	
300-360-047	17.66	
300-360-048	17.66	
300-360-049	17.66	
300-360-050	17.66	
300-361-001	17.66	
300-361-002	17.66	
300-361-003	17.66	
300-361-004	17.66	
300-361-005	17.66	
300-361-006	17.66	
300-361-007	17.66	
300-361-008	17.66	
300-361-009	17.66	
300-361-010	17.66	
300-361-011	17.66	
300-361-012	17.66	
300-361-013	17.66	
300-361-014	17.66	
300-361-015	17.66	
300-361-016	17.66	
300-361-017	17.66	
300-361-018	17.66	
300-361-019	17.66	
300-361-020	17.66	
300-361-021	17.66	
300-361-022	17.66	
300-361-023	17.66	
300-362-001	17.66	
300-362-002	17.66	
300-362-003	17.66	
300-362-004	17.66	
300-362-005	17.66	
300-363-001	17.66	
300-363-002	17.66	
300-363-003	17.66	
300-363-004	17.66	
300-363-005	17.66	
300-363-006	17.66	
300-363-007	17.66	
300-363-008	17.66	
300-363-009	17.66	
300-364-001	17.66	
300-364-002	17.66	
300-364-003	17.66	
300-364-004	17.66	
300-364-005	17.66	
300-364-006	17.66	
300-364-007	17.66	
300-364-008	17.66	
300-364-009	17.66	
300-364-010	17.66	

ASSESSOR'S PARCEL NUMBER	AMOUNT OF ASSESSMENT	ASSESSMENT AS MODIFIED
300-364-011	17.66	
300-364-012	17.66	
300-364-013	17.66	
300-364-014	17.66	
300-364-015	17.66	
300-364-016	17.66	
300-364-017	17.66	
300-364-018	17.66	
300-364-019	17.66	
300-364-020	17.66	
300-364-021	17.66	
300-364-022	17.66	
300-364-023	17.66	
300-364-024	17.66	
300-364-025	17.66	
300-364-026	17.66	
300-364-027	17.66	
300-364-028	17.66	
300-364-029	17.66	
300-364-030	17.66	
300-364-031	17.66	
300-364-032	17.66	
300-364-033	17.66	
300-364-034	17.66	
300-364-035	17.66	
300-364-036	17.66	
300-364-037	17.66	
300-364-038	17.66	
300-364-039	17.66	
300-364-040	17.66	
300-364-041	17.66	
300-364-042	17.66	
300-364-043	17.66	
300-364-044	17.66	
300-364-045	17.66	
300-364-046	17.66	
300-364-047	17.66	
300-364-048	17.66	
300-364-049	17.66	
300-364-050	17.66	
300-364-051	17.66	
300-364-052	17.66	
300-364-053	17.66	
300-364-054	17.66	
300-364-055	17.66	
300-380-001	394.28	
300-380-002	394.28	
300-380-003	394.28	
300-380-004	394.28	
300-380-005	394.28	
300-380-006	394.28	
300-380-007	394.28	
300-380-008	394.28	
300-380-009	394.28	
300-380-010	394.28	
300-380-011	394.28	
300-380-012	394.28	
300-380-013	394.28	
300-380-014	394.28	
300-380-015	394.28	
300-380-016	394.28	
300-380-017	394.28	
300-380-018	394.28	
300-380-019	394.28	

ASSESSOR'S PARCEL NUMBER	AMOUNT OF ASSESSMENT	ASSESSMENT AS MODIFIED
300-380-020	394.28	
300-380-021	394.28	
300-380-022	394.28	
300-380-023	394.28	
300-380-024	394.28	
300-380-025	394.28	
300-380-026	394.28	
300-380-027	394.28	
300-380-028	394.28	
300-380-029	394.28	
300-380-030	394.28	
300-380-031	394.28	
300-380-032	394.28	
300-380-033	394.28	
300-380-034	394.28	
300-380-035	394.28	
300-380-036	394.28	
300-380-037	394.28	
300-380-038	394.28	
300-380-039	394.28	
300-380-040	394.28	
300-380-041	394.28	
300-380-042	394.28	
300-381-001	394.28	
300-381-002	394.28	
300-381-003	394.28	
300-381-004	394.28	
300-381-005	394.28	
300-381-006	394.28	
300-381-007	394.28	
300-381-008	394.28	
300-381-009	394.28	
300-381-010	394.28	
300-381-011	394.28	
300-381-012	394.28	
300-381-013	394.28	
300-390-001	394.28	
300-390-002	394.28	
300-390-003	394.28	
300-390-004	394.28	
300-390-005	394.28	
300-390-006	394.28	
300-390-007	394.28	
300-390-008	394.28	
300-390-009	394.28	
300-390-010	394.28	
300-390-011	394.28	
300-390-012	394.28	
300-390-013	394.28	
300-391-001	394.28	
300-391-002	394.28	
300-391-003	394.28	
300-391-004	394.28	
300-391-005	394.28	
300-391-006	394.28	
300-391-007	394.28	
300-391-008	394.28	
300-391-009	394.28	
300-391-010	394.28	
300-391-011	394.28	
300-391-012	394.28	
300-391-013	394.28	
300-391-014	394.28	
300-391-015	394.28	

ASSESSOR'S PARCEL NUMBER	AMOUNT OF ASSESSMENT	ASSESSMENT AS MODIFIED
300-391-016	394.28	
300-391-017	394.28	
300-391-018	394.28	
300-391-019	394.28	
300-391-020	394.28	
300-391-021	394.28	
300-391-022	394.28	
300-391-023	394.28	
300-391-024	394.28	
300-391-025	394.28	
300-391-026	394.28	
300-391-027	394.28	
300-391-028	394.28	
300-391-029	394.28	
300-391-030	394.28	
300-391-031	394.28	
300-400-001	17.66	
300-400-002	17.66	
300-400-003	17.66	
300-400-004	17.66	
300-400-005	17.66	
300-400-006	17.66	
300-400-007	17.66	
300-400-008	17.66	
300-400-009	17.66	
300-400-010	17.66	
300-400-011	17.66	
300-400-012	17.66	
300-400-013	17.66	
300-400-014	17.66	
300-400-015	17.66	
300-400-016	17.66	
300-400-017	17.66	
300-400-018	17.66	
300-400-019	17.66	
300-400-020	17.66	
300-400-021	17.66	
300-400-022	17.66	
300-401-001	17.66	
300-401-002	17.66	
300-401-003	17.66	
300-401-004	17.66	
300-401-005	17.66	
300-401-006	17.66	
300-401-007	17.66	
300-401-008	17.66	
300-401-009	17.66	
300-401-010	17.66	
300-401-011	17.66	
300-401-012	17.66	
300-401-013	17.66	
300-401-014	17.66	
300-401-015	17.66	
300-401-016	17.66	
300-402-001	17.66	
300-402-002	17.66	
300-402-003	17.66	
300-402-004	17.66	
300-402-005	17.66	
300-402-006	17.66	
300-402-007	17.66	
300-410-001	17.66	
300-410-002	17.66	
300-410-003	17.66	

I

II

ASSESSOR'S PARCEL NUMBER	AMOUNT OF ASSESSMENT	ASSESSMENT AS MODIFIED
300-410-004	17.66	
300-410-005	17.66	
300-410-006	17.66	
300-410-007	17.66	
300-410-008	17.66	
300-410-009	17.66	
300-410-010	17.66	
300-410-011	17.66	
300-410-012	17.66	
300-411-001	17.66	
300-411-002	17.66	
300-411-003	17.66	
300-411-004	17.66	
300-411-005	17.66	
300-411-006	17.66	
300-411-007	17.66	
300-411-008	17.66	
300-411-009	17.66	
300-411-010	17.66	
300-411-011	17.66	
300-411-012	17.66	
300-411-013	17.66	
300-411-014	17.66	
300-411-015	17.66	
300-411-016	17.66	
300-411-017	17.66	
300-411-018	17.66	
300-411-019	17.66	
300-411-020	17.66	
300-412-001	17.66	
300-412-002	17.66	
300-412-003	17.66	
300-412-004	17.66	
300-412-005	17.66	
300-413-001	17.66	
300-413-002	17.66	
300-413-003	17.66	
300-413-004	17.66	
300-413-005	17.66	
300-413-006	17.66	
300-413-007	17.66	
300-413-008	17.66	
300-413-009	17.66	
300-413-010	17.66	
300-413-011	17.66	
300-413-012	17.66	
300-413-013	17.66	
300-413-014	17.66	
300-413-015	17.66	
300-413-016	17.66	
300-413-017	17.66	
300-413-018	17.66	
300-413-019	17.66	
300-413-020	17.66	
300-413-021	17.66	
300-413-022	17.66	
300-420-001	17.66	
300-420-002	17.66	
300-420-003	17.66	
300-420-004	17.66	
300-420-005	17.66	
300-420-006	17.66	
300-420-007	17.66	
300-420-008	17.66	

	I	II
ASSESSOR'S PARCEL NUMBER	AMOUNT OF ASSESSMENT	ASSESSMENT AS MODIFIED
300-420-009	17.66	
300-420-010	17.66	
300-420-011	17.66	
300-420-012	17.66	
300-420-013	17.66	
300-420-014	17.66	
300-420-015	17.66	
300-420-016	17.66	
300-420-017	17.66	
300-420-018	17.66	
300-420-019	17.66	
300-420-020	17.66	
300-420-021	17.66	
300-420-022	17.66	
300-420-023	17.66	
300-420-024	17.66	
300-420-025	17.66	
300-420-026	17.66	
300-420-027	17.66	
300-420-028	17.66	
300-420-029	17.66	
300-420-030	17.66	
300-420-031	17.66	
300-420-032	17.66	
300-420-033	17.66	
300-420-034	17.66	
300-420-035	17.66	
300-420-036	17.66	
300-420-037	17.66	
300-420-038	17.66	
300-421-001	17.66	
300-421-002	17.66	
300-422-001	17.66	
300-422-002	17.66	
300-422-003	17.66	
300-422-004	17.66	
300-422-005	17.66	
300-422-006	17.66	
300-422-007	17.66	
300-422-008	17.66	
300-422-009	17.66	
300-422-010	17.66	
300-422-011	17.66	
300-422-012	17.66	
300-422-013	17.66	
300-422-014	17.66	
300-422-015	17.66	
300-422-016	17.66	
300-422-017	17.66	
300-422-018	17.66	
300-422-019	17.66	
300-422-020	17.66	
300-422-021	17.66	
300-422-022	17.66	
300-422-023	17.66	
300-422-024	17.66	
300-422-025	17.66	
300-422-026	17.66	
300-422-027	17.66	
300-422-028	17.66	
300-422-029	17.66	
300-422-030	17.66	
300-422-031	17.66	
300-422-032	17.66	

ASSESSOR'S PARCEL NUMBER	AMOUNT OF ASSESSMENT	ASSESSMENT AS MODIFIED
300-422-033	17.66	
300-422-034	17.66	
300-422-035	17.66	
300-422-036	17.66	
300-422-037	17.66	
300-422-038	17.66	
300-422-039	17.66	
300-422-040	17.66	
300-422-041	17.66	
300-422-042	17.66	
300-422-043	17.66	
300-422-044	17.66	
300-422-045	17.66	
300-422-046	17.66	
300-422-047	17.66	
300-422-048	17.66	
300-422-049	17.66	
300-422-050	17.66	
300-422-051	17.66	
300-422-052	17.66	
300-422-053	17.66	
300-422-054	17.66	
300-422-055	17.66	
300-422-056	17.66	
300-422-057	17.66	
300-422-058	17.66	
300-422-059	17.66	
300-422-060	17.66	
300-422-061	17.66	
300-422-062	17.66	
300-422-063	17.66	
300-422-064	17.66	
300-422-065	17.66	
300-422-066	17.66	
300-422-067	17.66	
300-422-068	17.66	
300-422-069	17.66	
300-422-070	17.66	
300-422-071	17.66	
300-422-072	17.66	
300-422-073	17.66	
300-422-074	17.66	
300-422-075	17.66	
300-422-076	17.66	
300-422-077	17.66	
300-422-078	17.66	
300-422-079	17.66	
300-422-080	17.66	
300-422-081	17.66	
300-422-082	17.66	
300-422-083	17.66	
300-422-084	17.66	
300-422-085	17.66	
300-422-086	17.66	
300-422-087	17.66	
300-422-088	17.66	
300-422-089	17.66	
300-422-090	17.66	
300-422-091	17.66	
300-422-092	17.66	
300-422-093	17.66	
300-422-094	17.66	
300-422-095	17.66	
300-422-096	17.66	

	I	II
ASSESSOR'S PARCEL NUMBER	AMOUNT OF ASSESSMENT	ASSESSMENT AS MODIFIED
300-423-001	17.66	
300-423-002	17.66	
300-423-003	17.66	
300-423-004	17.66	
300-423-005	17.66	
300-423-006	17.66	
300-423-007	17.66	
300-423-008	17.66	
300-423-009	17.66	
300-423-010	17.66	
300-423-011	17.66	
302-020-027	0.00	
302-020-030	607.28	
302-020-031	609.96	
302-020-032	5,720.00	
302-030-012	48,808.68	
302-050-035	76,941.90	
302-050-036	6,987.14	
302-050-037	1,739.84	
302-060-039	0.00	
302-060-040	0.00	
302-070-020	30,044.56	
302-070-031	0.00	
302-080-006	13,533.34	
302-080-033	26,993.68	
302-080-034	1,475.26	
302-090-034	0.00	
302-090-037	0.00	
302-090-041	304.34	
302-090-042	299.80	
302-090-045	581.44	
302-090-046	1,062.96	
302-090-047	1,630.78	
302-090-050	1,094.76	
302-090-051	6,000.76	
302-100-013	0.00	
302-110-040	1,117.76	
302-110-041	315.60	
302-120-001	1,002.08	
302-120-004	0.00	
302-120-006	0.00	
302-120-009	1,004.84	
302-120-010	0.00	
302-120-011	0.00	
302-120-012	0.00	
302-120-013	0.00	
302-120-014	0.00	
302-120-015	0.00	
302-120-016	0.00	
302-120-017	0.00	
302-120-018	0.00	
302-120-019	0.00	
302-120-020	0.00	
302-120-021	0.00	
302-120-022	0.00	
302-130-034	0.00	
302-130-035	0.00	
302-130-038	0.00	
302-130-039	0.00	
302-130-040	0.00	
302-130-042	12,288.58	
302-130-043	0.00	
302-150-029	0.00	
302-150-030	1,744.56	

ASSESSOR'S PARCEL NUMBER	AMOUNT OF ASSESSMENT	ASSESSMENT AS MODIFIED
302-160-029	0.00	
302-160-030	598.04	
302-160-031	0.00	
302-160-032	1,480.70	
302-170-016	0.00	
302-170-017	1,814.88	
302-260-072	1,977.28	
302-260-073	1,408.96	
302-260-074	793.28	
302-260-075	1,089.28	
302-260-076	1,491.84	
302-260-077	1,053.76	
302-280-001	249.84	
302-280-002	249.84	
302-280-003	249.84	
302-280-004	249.84	
302-280-005	249.84	
302-280-006	249.84	
302-280-007	249.84	
302-280-008	249.84	
302-280-009	249.84	
302-280-010	249.84	
302-280-011	249.84	
302-280-012	249.84	
302-280-013	249.84	
302-280-014	249.84	
302-280-015	249.84	
302-280-016	249.84	
302-281-001	249.84	
302-281-002	249.84	
302-281-003	249.84	
302-281-004	249.84	
302-281-005	249.84	
302-281-006	249.84	
302-281-007	249.84	
302-281-008	249.84	
302-281-009	249.84	
302-281-010	249.84	
302-281-011	249.84	
302-281-012	249.84	
302-281-013	249.84	
302-281-014	249.84	
302-282-001	249.84	
302-282-002	249.84	
302-282-003	249.84	
302-282-004	249.84	
302-282-005	249.84	
302-282-006	249.84	
302-282-007	249.84	
302-282-008	249.84	
302-282-009	249.84	
302-282-010	249.84	
302-282-011	249.84	
302-282-012	249.84	
302-282-013	249.84	
302-282-014	249.84	
302-282-015	249.84	
302-282-016	249.84	
302-282-017	249.84	
302-282-018	249.84	
302-282-019	249.84	
302-282-020	249.84	
302-282-021	249.84	
302-282-022	249.84	

ASSESSOR'S PARCEL NUMBER	AMOUNT OF ASSESSMENT	ASSESSMENT AS MODIFIED
302-282-023	249.84	
302-282-024	249.84	
302-282-025	249.84	
302-282-026	249.84	
302-282-027	249.84	
302-282-028	249.84	
302-282-029	249.84	
302-282-030	249.84	
302-282-031	249.84	
302-282-032	249.84	
302-282-033	249.84	
302-282-034	249.84	
302-282-035	249.84	
302-282-036	249.84	
302-282-037	249.84	
302-282-038	249.84	
302-282-039	249.84	
302-282-040	249.84	
302-282-041	249.84	
302-282-042	249.84	
302-282-043	249.84	
302-282-044	249.84	
302-282-045	249.84	
302-290-001	249.84	
302-290-002	249.84	
302-290-003	249.84	
302-290-004	249.84	
302-290-005	249.84	
302-290-006	249.84	
302-290-007	249.84	
302-290-008	249.84	
302-290-009	249.84	
302-291-001	249.84	
302-291-002	249.84	
302-291-003	249.84	
302-291-004	249.84	
302-291-005	249.84	
302-291-006	249.84	
302-291-007	249.84	
302-291-008	249.84	
302-291-009	249.84	
302-291-010	249.84	
302-291-011	249.84	
302-291-012	249.84	
302-291-013	249.84	
302-291-014	249.84	
302-291-015	249.84	
302-291-016	249.84	
302-291-017	249.84	
302-291-018	249.84	
302-291-019	249.84	
302-291-020	249.84	
302-291-021	249.84	
302-291-022	249.84	
302-291-023	249.84	
302-291-024	249.84	
302-291-025	249.84	
302-291-026	249.84	
302-291-027	249.84	
302-291-028	249.84	
302-291-029	249.84	
302-291-030	249.84	
302-291-031	249.84	
302-292-001	249.84	

ASSESSOR'S PARCEL NUMBER	AMOUNT OF ASSESSMENT	ASSESSMENT AS MODIFIED
302-292-002	249.84	
302-292-003	249.84	
302-292-004	249.84	
302-292-005	249.84	
302-292-006	249.84	
302-292-007	249.84	
302-292-008	249.84	
302-292-009	249.84	
302-292-010	249.84	
302-292-011	249.84	
302-292-012	249.84	
302-293-001	249.84	
302-293-002	249.84	
302-293-003	249.84	
302-293-004	249.84	
302-293-005	249.84	
302-293-006	249.84	
302-293-007	249.84	
302-293-008	249.84	
302-293-009	249.84	
302-293-010	249.84	
302-294-001	249.84	
302-294-002	249.84	
302-294-003	249.84	
302-294-004	249.84	
302-294-005	249.84	
302-294-006	249.84	
302-294-007	249.84	
302-294-008	249.84	
302-294-009	249.84	
302-294-010	249.84	
302-294-011	249.84	
302-294-012	249.84	
302-294-013	249.84	
302-294-014	249.84	
302-294-015	249.84	
302-294-016	249.84	
302-294-017	249.84	
302-294-018	249.84	
302-294-019	249.84	
302-300-001	249.84	
302-300-002	249.84	
302-300-003	249.84	
302-300-004	249.84	
302-301-001	249.84	
302-301-002	249.84	
302-301-003	249.84	
302-301-004	249.84	
302-301-005	249.84	
302-301-006	249.84	
302-301-007	249.84	
302-301-008	249.84	
302-301-009	249.84	
302-301-010	249.84	
302-301-011	249.84	
302-301-012	249.84	
302-301-013	249.84	
302-301-014	249.84	
302-301-015	249.84	
302-301-016	249.84	
302-301-017	249.84	
302-301-018	249.84	
302-301-019	249.84	
302-301-020	249.84	

ASSESSOR'S PARCEL NUMBER	AMOUNT OF ASSESSMENT	ASSESSMENT AS MODIFIED
302-301-021	249.84	
302-301-022	249.84	
302-301-023	249.84	
302-301-024	249.84	
302-302-001	249.84	
302-302-002	249.84	
302-302-003	249.84	
302-302-004	249.84	
302-302-005	249.84	
302-302-006	249.84	
302-302-007	249.84	
302-302-008	249.84	
302-302-009	249.84	
302-302-010	249.84	
302-302-011	249.84	
302-302-012	249.84	
302-302-013	249.84	
302-302-014	249.84	
302-302-015	249.84	
302-302-016	249.84	
302-302-017	249.84	
302-302-018	249.84	
302-302-019	249.84	
302-302-020	249.84	
302-302-021	249.84	
302-302-022	249.84	
302-302-023	249.84	
302-303-001	249.84	
302-303-002	249.84	
302-303-003	249.84	
302-303-004	249.84	
302-303-005	249.84	
302-303-006	249.84	
302-303-007	249.84	
302-303-008	249.84	
302-303-009	249.84	
302-303-010	249.84	
302-303-011	249.84	
302-303-012	249.84	
302-303-013	249.84	
302-303-014	249.84	
302-303-015	249.84	
302-303-016	249.84	
302-303-017	249.84	
302-303-018	249.84	
302-303-019	249.84	
302-303-020	249.84	
302-303-021	249.84	
302-303-022	249.84	
302-303-023	249.84	
302-303-024	249.84	
302-303-025	249.84	
302-303-026	249.84	
302-303-027	249.84	
302-310-001	249.84	
302-310-002	249.84	
302-310-003	249.84	
302-310-004	249.84	
302-310-005	249.84	
302-310-006	249.84	
302-310-007	249.84	
302-310-008	249.84	
302-310-009	249.84	
302-310-010	249.84	

ASSESSOR'S PARCEL NUMBER	AMOUNT OF ASSESSMENT	ASSESSMENT AS MODIFIED
302-310-011	249.84	
302-310-012	249.84	
302-310-013	249.84	
302-310-014	249.84	
302-310-015	249.84	
302-310-016	249.84	
302-310-017	249.84	
302-310-018	249.84	
302-310-019	249.84	
302-310-020	249.84	
302-310-021	249.84	
302-310-022	249.84	
302-310-023	249.84	
302-310-024	249.84	
302-310-025	249.84	
302-310-026	249.84	
302-310-027	249.84	
302-310-028	249.84	
302-310-029	249.84	
302-310-030	249.84	
302-310-031	249.84	
302-311-001	249.84	
302-311-002	249.84	
302-311-003	249.84	
302-311-004	249.84	
302-311-005	249.84	
302-311-006	249.84	
302-311-007	249.84	
302-311-008	249.84	
302-311-009	249.84	
302-311-010	249.84	
302-311-011	249.84	
302-311-012	249.84	
302-312-001	249.84	
302-312-002	249.84	
302-312-003	249.84	
302-312-004	249.84	
302-312-005	249.84	
302-312-006	249.84	
302-312-007	249.84	
302-312-008	249.84	
302-312-009	249.84	
302-312-010	249.84	
302-312-011	249.84	
302-312-012	249.84	
302-312-013	249.84	
302-312-014	249.84	
302-312-015	249.84	
302-312-016	249.84	
302-312-017	249.84	
302-312-018	249.84	
302-312-019	249.84	
302-312-020	249.84	
302-312-021	249.84	
302-312-022	249.84	
302-312-023	249.84	
302-312-024	249.84	
302-312-025	249.84	
302-312-026	249.84	
302-312-027	249.84	
302-320-001	249.84	
302-320-002	249.84	
302-320-003	249.84	
302-320-004	249.84	

	I	II
ASSESSOR'S PARCEL NUMBER	AMOUNT OF ASSESSMENT	ASSESSMENT AS MODIFIED
302-320-005	249.84	
302-320-006	249.84	
302-320-007	249.84	
302-320-008	249.84	
302-320-009	249.84	
302-320-010	249.84	
302-320-011	249.84	
302-320-012	249.84	
302-320-013	249.84	
302-320-014	249.84	
302-320-015	249.84	
302-321-001	249.84	
302-321-002	249.84	
302-321-003	249.84	
302-321-004	249.84	
302-321-005	249.84	
302-321-006	249.84	
302-321-007	249.84	
302-321-008	249.84	
302-321-009	249.84	
302-321-010	249.84	
302-321-011	249.84	
302-321-012	249.84	
302-321-013	249.84	
302-322-001	249.84	
302-322-002	249.84	
302-322-003	249.84	
302-322-004	249.84	
302-322-005	249.84	
302-322-006	249.84	
302-322-007	249.84	
302-322-008	249.84	
302-322-009	249.84	
302-322-010	249.84	
302-322-011	249.84	
302-322-012	249.84	
302-323-001	249.84	
302-323-002	249.84	
302-323-003	249.84	
302-323-004	249.84	
302-323-005	249.84	
302-323-006	249.84	
302-323-007	249.84	
302-323-008	249.84	
302-323-009	249.84	
302-323-010	249.84	
302-323-011	249.84	
302-323-012	249.84	
302-323-013	249.84	
302-323-014	249.84	
302-323-015	249.84	
302-323-016	249.84	
302-323-017	249.84	
302-323-018	249.84	
302-323-019	249.84	
302-323-020	249.84	
302-323-021	249.84	
302-323-022	249.84	
302-323-023	249.84	
302-323-024	249.84	
302-323-025	249.84	
302-323-026	249.84	
302-323-027	249.84	
303-030-019	0.00	

	I	II
ASSESSOR'S PARCEL NUMBER	AMOUNT OF ASSESSMENT	ASSESSMENT AS MODIFIED
303-040-001	2,359.80	
303-060-010	0.00	
303-060-016	0.00	
303-060-021	4,497.92	
303-060-022	7,913.84	
303-070-007	0.00	
303-070-016	25,838.48	
303-080-013	0.00	
303-080-015	0.00	
303-080-019	1,615.46	
303-090-035	5,385.38	
303-100-037	657.42	
303-100-038	80.22	
303-110-001	47,107.00	
303-293-008	534.20	
303-321-001	0.00	
303-321-002	0.00	
303-321-003	0.00	
303-321-004	0.00	
303-321-005	0.00	
303-321-006	0.00	
303-321-007	0.00	
303-321-008	0.00	
303-321-009	0.00	
303-321-010	0.00	
303-322-001	0.00	
303-322-002	0.00	
303-322-003	0.00	
303-322-004	0.00	
303-322-005	0.00	
303-322-006	0.00	
303-322-007	0.00	
303-322-008	0.00	
303-322-009	0.00	
303-322-010	0.00	
303-323-001	0.00	
303-323-002	0.00	
303-324-001	0.00	
303-324-002	0.00	
303-324-003	0.00	
303-324-004	0.00	
303-324-005	0.00	
303-324-006	0.00	
303-324-007	0.00	
303-324-008	0.00	
303-324-009	0.00	
303-324-010	0.00	
303-324-011	0.00	
303-324-012	0.00	
303-324-013	0.00	
303-324-014	0.00	
303-324-015	0.00	
303-324-016	0.00	
303-324-017	0.00	
303-324-018	0.00	
303-324-019	0.00	
303-324-020	0.00	
303-324-021	0.00	
303-324-022	0.00	
303-324-023	0.00	
303-324-024	0.00	
303-324-025	0.00	
303-325-001	0.00	
303-325-002	0.00	

	I	II
ASSESSOR'S PARCEL NUMBER	AMOUNT OF ASSESSMENT	ASSESSMENT AS MODIFIED
303-325-003	0.00	
303-325-004	0.00	
303-325-005	0.00	
303-325-006	0.00	
303-325-007	0.00	
303-325-008	0.00	
303-325-009	0.00	
303-325-010	0.00	
303-325-011	0.00	
303-325-012	0.00	
303-325-013	0.00	
303-325-014	0.00	
303-325-015	0.00	
303-325-016	0.00	
303-325-017	0.00	
303-325-018	0.00	
303-325-019	0.00	
303-331-001	0.00	
303-331-002	0.00	
303-331-003	0.00	
303-331-004	0.00	
303-331-005	0.00	
303-331-006	0.00	
303-331-007	0.00	
303-331-008	0.00	
303-331-009	0.00	
303-331-010	0.00	
303-331-011	0.00	
303-331-012	0.00	
303-331-013	0.00	
303-332-001	0.00	
303-332-002	0.00	
303-332-003	0.00	
303-332-004	0.00	
303-332-005	0.00	
303-332-006	0.00	
303-332-007	0.00	
303-332-008	0.00	
303-332-009	0.00	
303-332-010	0.00	
303-333-001	0.00	
303-333-002	0.00	
303-333-003	0.00	
303-333-004	0.00	
303-333-005	0.00	
303-333-006	0.00	
303-333-007	0.00	
303-333-008	0.00	
303-333-009	0.00	
303-333-010	0.00	
303-333-011	0.00	
303-333-012	0.00	
303-333-013	0.00	
303-333-014	0.00	
303-333-015	0.00	
303-333-016	0.00	
303-333-017	0.00	
303-333-018	0.00	
303-333-019	0.00	
303-333-020	0.00	
303-333-021	0.00	
303-333-022	0.00	
303-333-023	0.00	
303-333-025	0.00	

	I	II
ASSESSOR'S PARCEL NUMBER	AMOUNT OF ASSESSMENT	ASSESSMENT AS MODIFIED
303-333-026	0.00	
303-333-027	0.00	
303-333-028	0.00	
303-333-029	0.00	
303-333-030	0.00	
303-333-031	0.00	
303-333-032	0.00	
303-333-033	0.00	
303-333-034	0.00	
303-333-035	0.00	
303-333-036	0.00	
303-333-037	0.00	
303-333-038	0.00	
303-334-001	0.00	
303-334-002	0.00	
303-334-003	0.00	
303-334-004	0.00	
303-334-005	0.00	
303-334-006	0.00	
303-334-007	0.00	
303-334-008	0.00	
303-341-001	0.00	
303-341-002	0.00	
303-341-003	0.00	
303-341-004	0.00	
303-341-005	0.00	
303-341-006	0.00	
303-342-001	0.00	
303-342-002	0.00	
303-342-003	0.00	
303-342-004	0.00	
303-342-005	0.00	
303-342-006	0.00	
303-342-007	0.00	
303-342-008	0.00	
303-342-009	0.00	
303-342-010	0.00	
303-342-011	0.00	
303-342-012	0.00	
303-342-013	0.00	
303-342-014	0.00	
303-343-001	0.00	
303-343-002	0.00	
303-343-003	0.00	
303-343-004	0.00	
303-343-005	0.00	
303-343-006	0.00	
303-343-007	0.00	
303-343-008	0.00	
303-343-009	0.00	
303-343-010	0.00	
303-343-011	0.00	
303-343-012	0.00	
303-343-013	0.00	
303-343-014	0.00	
303-343-015	0.00	
303-343-016	0.00	
303-343-017	0.00	
303-343-018	0.00	
303-343-019	0.00	
303-343-020	0.00	
303-343-021	0.00	
303-343-022	0.00	
303-343-023	0.00	

	I	II
ASSESSOR'S PARCEL NUMBER	AMOUNT OF ASSESSMENT	ASSESSMENT AS MODIFIED
303-343-024	0.00	
303-343-025	0.00	
303-343-026	0.00	
303-343-027	0.00	
303-343-028	0.00	
303-343-029	0.00	
303-343-030	0.00	
303-343-031	0.00	
303-343-032	0.00	
303-343-033	0.00	
303-343-034	0.00	
303-343-035	0.00	
303-343-036	0.00	
303-343-037	0.00	
303-343-038	0.00	
303-343-039	0.00	
303-343-040	0.00	
303-343-041	0.00	
303-343-042	0.00	
303-343-043	0.00	
303-343-044	0.00	
303-343-045	0.00	
303-343-046	0.00	
303-343-047	0.00	
303-343-048	0.00	
303-343-049	0.00	
303-343-050	0.00	
303-343-051	0.00	
303-344-001	0.00	
303-344-002	0.00	
303-344-003	0.00	
303-344-004	0.00	
303-345-001	0.00	
303-345-002	0.00	
303-345-003	0.00	
303-345-004	0.00	
303-345-005	0.00	
303-345-006	0.00	
303-345-007	0.00	
303-345-008	0.00	
303-345-009	0.00	
303-345-010	0.00	
303-345-011	0.00	
303-351-001	0.00	
303-351-002	0.00	
303-351-003	0.00	
303-351-004	0.00	
303-351-005	0.00	
303-351-006	0.00	
303-351-007	0.00	
303-352-001	0.00	
303-352-002	0.00	
303-352-003	0.00	
303-352-004	0.00	
303-352-005	0.00	
303-352-006	0.00	
303-352-007	0.00	
303-352-008	0.00	
303-352-009	0.00	
303-352-010	0.00	
303-352-011	0.00	
303-352-012	0.00	
303-352-013	0.00	
303-352-014	0.00	

	I	II
ASSESSOR'S PARCEL NUMBER	AMOUNT OF ASSESSMENT	ASSESSMENT AS MODIFIED
303-352-015	0.00	
303-352-016	0.00	
303-352-017	0.00	
303-352-018	0.00	
303-352-019	0.00	
303-352-020	0.00	
303-352-021	0.00	
303-352-022	0.00	
303-352-023	0.00	
303-352-024	0.00	
303-352-025	0.00	
303-352-026	0.00	
303-352-027	0.00	
303-352-028	0.00	
303-352-029	0.00	
303-352-030	0.00	
303-352-031	0.00	
303-352-032	0.00	
303-352-033	0.00	
303-353-001	0.00	
303-353-002	0.00	
303-353-003	0.00	
303-353-004	0.00	
303-353-005	0.00	
303-353-006	0.00	
303-353-007	0.00	
303-353-008	0.00	
303-353-009	0.00	
303-353-010	0.00	
303-353-011	0.00	
303-353-012	0.00	
303-353-013	0.00	
303-353-014	0.00	
303-353-015	0.00	
303-353-016	0.00	
303-353-017	0.00	
303-353-018	0.00	
303-353-019	0.00	
303-353-020	0.00	
303-353-021	0.00	
303-353-022	0.00	
303-353-023	0.00	
303-353-024	0.00	
303-353-025	0.00	
303-353-026	0.00	
303-353-027	0.00	
303-353-028	0.00	
303-353-029	0.00	
303-353-030	0.00	
303-353-031	0.00	
303-353-032	0.00	
303-353-033	0.00	
303-353-034	0.00	
303-353-035	0.00	
303-353-036	0.00	
303-353-037	0.00	
303-353-038	0.00	
303-353-039	0.00	
303-353-040	0.00	
303-353-041	0.00	
303-353-042	0.00	
303-354-001	0.00	
303-354-002	0.00	
303-354-003	0.00	

	I	II
ASSESSOR'S PARCEL NUMBER	AMOUNT OF ASSESSMENT	ASSESSMENT AS MODIFIED
303-354-004	0.00	
303-354-005	0.00	
303-354-006	0.00	
303-354-007	0.00	
303-354-008	0.00	
303-354-009	0.00	
303-354-010	0.00	
303-354-011	0.00	
303-354-012	0.00	
303-354-013	0.00	
303-354-014	0.00	
303-354-015	0.00	
303-354-016	0.00	
303-354-017	0.00	
303-354-018	0.00	
303-354-019	0.00	
303-354-020	0.00	
303-354-021	0.00	
303-354-022	0.00	
303-354-023	0.00	
303-381-001	0.00	
303-381-002	0.00	
303-381-003	0.00	
303-381-004	0.00	
303-381-005	0.00	
303-381-006	0.00	
303-381-007	0.00	
303-381-008	0.00	
303-381-009	0.00	
303-381-010	0.00	
303-381-011	0.00	
303-381-012	0.00	
303-381-013	0.00	
303-381-014	0.00	
303-381-015	0.00	
303-381-016	0.00	
303-381-017	0.00	
303-381-018	0.00	
303-381-019	0.00	
303-381-020	0.00	
303-381-021	0.00	
303-381-022	0.00	
303-381-023	0.00	
303-381-024	0.00	
303-381-025	0.00	
303-381-026	0.00	
303-381-027	0.00	
303-381-028	0.00	
303-381-029	0.00	
303-381-030	0.00	
303-381-031	0.00	
303-381-032	0.00	
303-381-033	0.00	
303-381-034	0.00	
303-381-035	0.00	
303-381-036	0.00	
303-381-037	0.00	
303-381-038	0.00	
303-381-039	0.00	
303-381-040	0.00	
303-381-041	0.00	
303-381-042	0.00	
303-381-043	0.00	
303-381-044	0.00	

	I	II
ASSESSOR'S PARCEL NUMBER	AMOUNT OF ASSESSMENT	ASSESSMENT AS MODIFIED
303-381-045	0.00	
303-381-046	0.00	
303-381-047	0.00	
303-381-048	0.00	
303-381-049	0.00	
303-382-001	0.00	
303-382-002	0.00	
303-382-003	0.00	
303-382-004	0.00	
303-382-005	0.00	
303-382-006	0.00	
303-382-007	0.00	
303-382-008	0.00	
303-382-009	0.00	
303-382-010	0.00	
303-382-011	0.00	
303-382-012	0.00	
303-382-013	0.00	
303-382-014	0.00	
303-382-015	0.00	
303-382-016	0.00	
303-382-017	0.00	
303-382-018	0.00	
303-382-019	0.00	
303-382-020	0.00	
303-382-021	0.00	
303-382-022	0.00	
303-382-023	0.00	
303-382-024	0.00	
303-382-025	0.00	
303-382-026	0.00	
303-382-027	0.00	
303-382-028	0.00	
303-382-029	0.00	
303-382-030	0.00	
303-382-031	0.00	
303-382-032	0.00	
303-382-033	0.00	
303-382-034	0.00	
303-382-035	0.00	
303-382-036	0.00	
303-382-037	0.00	
303-382-038	0.00	
303-382-039	0.00	
303-382-040	0.00	
303-382-041	0.00	
303-382-042	0.00	
303-382-043	0.00	
303-382-044	0.00	
303-382-045	0.00	
303-383-001	0.00	
303-383-002	0.00	
303-383-003	0.00	
303-383-004	0.00	
303-390-001	0.00	
303-390-002	0.00	
303-390-003	0.00	
303-390-004	0.00	
303-390-005	0.00	
303-390-006	0.00	
303-390-007	0.00	
303-390-008	0.00	
303-390-009	0.00	
303-390-010	0.00	

	I	II
ASSESSOR'S PARCEL NUMBER	AMOUNT OF ASSESSMENT	ASSESSMENT AS MODIFIED
303-390-011	0.00	
303-390-012	0.00	
303-390-013	0.00	
303-390-014	0.00	
303-390-015	0.00	
303-390-016	0.00	
303-390-017	0.00	
303-390-018	0.00	
303-390-019	0.00	
303-390-020	0.00	
303-390-021	0.00	
303-390-022	0.00	
303-390-023	0.00	
303-390-024	0.00	
303-390-025	0.00	
303-390-026	0.00	
303-390-027	0.00	
303-390-028	0.00	
303-390-029	0.00	
303-390-030	0.00	
303-390-031	0.00	
303-390-032	0.00	
303-390-033	0.00	
303-390-034	0.00	
303-390-035	0.00	
303-390-036	0.00	
303-390-037	0.00	
303-390-038	0.00	
303-390-039	0.00	
303-390-040	0.00	
303-390-041	0.00	
303-390-042	0.00	
303-390-043	0.00	
303-390-044	0.00	
303-390-045	0.00	
303-390-046	0.00	
303-390-047	0.00	
303-401-001	0.00	
303-401-002	0.00	
303-401-003	0.00	
303-401-004	0.00	
303-401-005	0.00	
303-401-006	0.00	
303-401-007	0.00	
303-401-008	0.00	
303-401-009	0.00	
303-401-010	0.00	
303-401-011	0.00	
303-401-012	0.00	
303-401-013	0.00	
303-401-014	0.00	
303-401-015	0.00	
303-401-016	0.00	
303-401-017	0.00	
303-402-001	0.00	
303-402-002	0.00	
303-402-003	0.00	
303-402-004	0.00	
303-402-005	0.00	
303-402-006	0.00	
303-402-007	0.00	
303-402-008	0.00	
303-402-009	0.00	
303-402-010	0.00	

	I	II
ASSESSOR'S PARCEL NUMBER	AMOUNT OF ASSESSMENT	ASSESSMENT AS MODIFIED
303-402-011	0.00	
303-402-012	0.00	
303-402-013	0.00	
303-402-014	0.00	
303-402-015	0.00	
303-402-016	0.00	
303-402-017	0.00	
303-402-018	0.00	
303-402-019	0.00	
303-402-020	0.00	
303-402-021	0.00	
303-402-022	0.00	
303-402-023	0.00	
303-402-024	0.00	
303-402-025	0.00	
303-402-026	0.00	
303-402-027	0.00	
303-402-028	0.00	
303-402-029	0.00	
303-402-030	0.00	
303-402-031	0.00	
303-402-032	0.00	
303-402-033	0.00	
303-402-034	0.00	
303-403-001	0.00	
303-403-002	0.00	
303-403-003	0.00	
303-403-004	0.00	
303-403-005	0.00	
303-403-006	0.00	
303-403-007	0.00	
303-403-008	0.00	
303-403-009	0.00	
303-403-010	0.00	
303-403-011	0.00	
303-403-012	0.00	
303-403-013	0.00	
303-403-014	0.00	
303-403-015	0.00	
303-403-016	0.00	
303-403-017	0.00	
303-403-018	0.00	
303-403-019	0.00	
303-403-020	0.00	
303-403-021	0.00	
303-403-022	0.00	
303-403-023	0.00	
303-403-024	0.00	
303-403-025	0.00	
303-403-026	0.00	
303-403-027	0.00	
303-403-028	0.00	
303-403-029	0.00	
303-403-030	0.00	
303-403-031	0.00	
303-403-032	0.00	
303-403-033	0.00	
303-403-034	0.00	
303-403-035	0.00	
303-403-036	0.00	
303-403-037	0.00	
303-403-038	0.00	
303-404-001	0.00	
303-404-002	0.00	

	I	II
ASSESSOR'S PARCEL NUMBER	AMOUNT OF ASSESSMENT	ASSESSMENT AS MODIFIED
303-404-003	0.00	
303-404-004	0.00	
303-411-001	0.00	
303-411-002	0.00	
303-411-003	0.00	
303-411-004	0.00	
303-411-005	0.00	
303-411-006	0.00	
303-411-007	0.00	
303-411-008	0.00	
303-411-009	0.00	
303-411-010	0.00	
303-411-011	0.00	
303-411-012	0.00	
303-411-013	0.00	
303-411-014	0.00	
303-411-015	0.00	
303-411-016	0.00	
303-411-017	0.00	
303-411-018	0.00	
303-411-019	0.00	
303-411-020	0.00	
303-411-021	0.00	
303-411-022	0.00	
303-411-023	0.00	
303-411-024	0.00	
303-411-025	0.00	
303-411-026	0.00	
303-411-027	0.00	
303-411-028	0.00	
303-411-029	0.00	
303-412-001	0.00	
303-412-002	0.00	
303-412-003	0.00	
303-412-004	0.00	
303-412-005	0.00	
303-412-006	0.00	
303-412-007	0.00	
303-412-008	0.00	
303-412-009	0.00	
303-412-010	0.00	
303-412-011	0.00	
303-412-012	0.00	
303-412-013	0.00	
303-412-014	0.00	
303-412-015	0.00	
303-412-016	0.00	
303-412-017	0.00	
303-412-018	0.00	
303-412-019	0.00	
303-412-020	0.00	
303-412-021	0.00	
303-412-022	0.00	
303-412-023	0.00	
303-412-024	0.00	
303-412-025	0.00	
303-413-001	0.00	
303-413-002	0.00	
303-413-003	0.00	
303-413-004	0.00	
303-413-005	0.00	
303-413-006	0.00	
303-421-001	35.84	
303-421-002	35.84	

ASSESSOR'S PARCEL NUMBER	AMOUNT OF ASSESSMENT	ASSESSMENT AS MODIFIED
303-421-003	35.84	
303-421-004	35.84	
303-421-005	35.84	
303-421-006	35.84	
303-421-007	35.84	
303-421-008	35.84	
303-421-009	35.84	
303-421-010	35.84	
303-421-011	35.84	
303-421-012	35.84	
303-421-013	35.84	
303-421-014	35.84	
303-421-015	35.84	
303-421-016	35.84	
303-421-017	35.84	
303-421-018	35.84	
303-421-019	35.84	
303-421-020	35.84	
303-421-021	35.84	
303-421-022	35.84	
303-421-023	35.84	
303-421-024	35.84	
303-421-025	35.84	
303-421-026	35.84	
303-421-027	35.84	
303-421-028	35.84	
303-421-029	35.84	
303-421-030	35.84	
303-421-031	35.84	
303-421-032	35.84	
303-421-033	35.84	
303-422-001	35.84	
303-422-002	35.84	
303-422-003	35.84	
303-422-004	35.84	
303-423-001	35.84	
303-423-002	35.84	
303-423-003	35.84	
303-423-004	35.84	
303-423-005	35.84	
303-423-006	35.84	
303-423-007	35.84	
303-423-008	35.84	
303-423-009	35.84	
303-423-010	35.84	
303-423-011	35.84	
303-423-012	35.84	
303-423-013	35.84	
303-423-014	35.84	
303-423-015	35.84	
303-423-016	35.84	
303-423-017	35.84	
303-423-018	35.84	
303-423-019	35.84	
303-423-020	35.84	
303-423-021	35.84	
303-423-022	35.84	
303-423-023	35.84	
303-423-024	35.84	
303-423-025	35.84	
303-423-026	35.84	
303-423-027	35.84	
303-431-001	35.84	
303-431-002	35.84	

ASSESSOR'S PARCEL NUMBER	AMOUNT OF ASSESSMENT	ASSESSMENT AS MODIFIED
303-431-003	35.84	
303-431-004	35.84	
303-431-005	35.84	
303-431-006	35.84	
303-431-007	35.84	
303-431-008	35.84	
303-431-009	35.84	
303-431-010	35.84	
303-431-011	35.84	
303-431-012	35.84	
303-431-013	35.84	
303-431-014	35.84	
303-431-015	35.84	
303-431-016	35.84	
303-431-019	35.84	
303-431-020	35.84	
303-431-021	35.84	
303-431-022	35.84	
303-431-023	35.84	
303-431-024	35.84	
303-431-025	35.84	
303-431-026	35.84	
303-431-027	35.84	
303-431-028	35.84	
303-431-029	35.84	
303-431-030	35.84	
303-431-032	35.84	
303-431-033	35.84	
303-432-001	35.84	
303-432-002	35.84	
303-432-003	35.84	
303-432-004	35.84	
303-432-005	35.84	
303-432-006	35.84	
303-432-007	35.84	
303-432-008	35.84	
303-432-009	35.84	
303-432-010	35.84	
303-432-011	35.84	
303-432-012	35.84	
303-432-013	35.84	
303-432-014	35.84	
303-432-015	35.84	
303-432-016	35.84	
303-432-017	35.84	
303-432-018	35.84	
303-432-019	35.84	
303-432-020	35.84	
303-432-021	35.84	
303-432-022	35.84	
303-433-001	35.84	
303-433-002	35.84	
303-433-003	35.84	
303-433-004	35.84	
303-433-005	35.84	
303-433-006	35.84	
303-433-007	35.84	
303-433-008	35.84	
303-433-009	35.84	
303-433-010	35.84	
303-433-011	35.84	
303-433-012	35.84	
303-433-013	35.84	
303-433-014	35.84	

ASSESSOR'S PARCEL NUMBER	AMOUNT OF ASSESSMENT	ASSESSMENT AS MODIFIED
303-433-015	35.84	
303-433-016	35.84	
303-433-017	35.84	
303-433-018	35.84	
303-433-019	35.84	
303-433-020	35.84	
303-433-021	35.84	
303-433-022	35.84	
303-433-023	35.84	
303-433-024	35.84	
303-433-025	35.84	
303-433-026	35.84	
303-433-027	35.84	
303-433-028	35.84	
303-433-029	35.84	
303-433-030	35.84	
303-433-031	35.84	
303-433-032	35.84	
303-433-033	35.84	
303-433-034	35.84	
303-433-035	35.84	
303-433-036	35.84	
303-433-037	35.84	
303-433-038	35.84	
303-433-039	35.84	
303-433-040	35.84	
303-433-041	35.84	
303-433-042	35.84	
303-433-043	35.84	
303-433-044	35.84	
303-433-045	35.84	
303-433-046	35.84	
303-433-047	35.84	
303-433-048	35.84	
303-443-014	35.84	
303-443-015	35.84	
303-443-016	35.84	
303-443-017	35.84	
303-443-018	35.84	
303-443-019	35.84	
303-443-020	35.84	
303-443-021	35.84	
303-443-022	35.84	
303-443-023	35.84	
303-443-024	35.84	
303-443-025	35.84	
303-443-026	35.84	
303-443-027	35.84	
303-443-028	35.84	
303-443-029	35.84	
303-443-030	35.84	
303-443-031	35.84	
303-443-032	35.84	
303-443-033	35.84	
303-443-034	35.84	
303-443-035	35.84	
303-443-036	35.84	
303-443-037	35.84	
303-443-038	35.84	
303-443-039	35.84	
303-443-040	35.84	
303-443-041	35.84	
303-443-042	35.84	
303-443-046	35.84	

	I	II
ASSESSOR'S PARCEL NUMBER	AMOUNT OF ASSESSMENT	ASSESSMENT AS MODIFIED
303-443-047	35.84	
303-443-048	35.84	
303-443-049	35.84	
303-443-050	35.84	
303-443-051	35.84	
303-443-052	35.84	
303-443-053	35.84	
303-443-054	35.84	
303-443-055	35.84	
303-443-056	35.84	
303-443-057	35.84	
303-444-001	35.84	
303-444-002	35.84	
303-444-003	35.84	
303-444-004	35.84	
303-444-005	35.84	
303-444-006	35.84	
303-444-007	35.84	
303-444-008	35.84	
303-444-009	35.84	
303-444-010	35.84	
303-454-001	35.84	
303-454-002	35.84	
303-454-003	35.84	
303-454-004	35.84	
303-454-005	35.84	
303-454-006	35.84	
303-454-007	35.84	
303-455-001	35.84	
303-455-002	35.84	
303-455-003	35.84	
303-455-004	35.84	
303-455-005	35.84	
303-455-006	35.84	
303-455-007	35.84	
303-455-008	35.84	
303-455-009	35.84	
303-455-010	35.84	
303-455-011	35.84	
303-455-012	35.84	
303-455-013	35.84	
303-455-014	35.84	
303-455-015	35.84	
303-455-016	35.84	
303-455-017	35.84	
303-455-018	35.84	
303-455-019	35.84	
303-455-020	35.84	
303-455-021	35.84	
303-455-022	35.84	
303-455-023	35.84	
303-455-024	35.84	
303-455-025	35.84	
303-455-026	35.84	
303-455-027	35.84	
303-455-028	35.84	
303-455-029	35.84	
303-455-030	35.84	
303-455-031	35.84	
303-455-032	35.84	
303-455-033	35.84	
303-455-034	35.84	
303-455-035	35.84	
303-456-001	35.84	

ASSESSOR'S PARCEL NUMBER	AMOUNT OF ASSESSMENT	ASSESSMENT AS MODIFIED
303-456-002	35.84	
303-456-003	35.84	
303-456-004	35.84	
303-456-005	35.84	
303-456-006	35.84	
303-456-007	35.84	
303-456-008	35.84	
303-456-009	35.84	
303-456-010	35.84	
303-456-011	35.84	
303-456-012	35.84	
303-456-013	35.84	
303-456-014	35.84	
303-456-015	35.84	
303-456-016	35.84	
303-456-017	35.84	
303-456-018	35.84	
303-456-019	35.84	
303-456-020	35.84	
303-456-021	35.84	
303-456-022	35.84	
303-456-023	35.84	
303-456-024	35.84	
303-456-025	35.84	
303-456-026	35.84	
303-456-028	35.84	
303-456-029	35.84	
303-457-001	35.84	
303-457-002	35.84	
303-457-003	35.84	
303-457-004	35.84	
303-457-005	35.84	
303-457-006	35.84	
303-457-007	35.84	
303-457-009	35.84	
303-461-001	35.84	
303-461-002	35.84	
303-461-003	35.84	
303-461-004	35.84	
303-461-005	35.84	
303-461-006	35.84	
303-461-007	35.84	
303-461-008	35.84	
303-461-009	35.84	
303-461-010	35.84	
303-461-011	35.84	
303-461-012	35.84	
303-461-013	35.84	
303-461-014	35.84	
303-461-015	35.84	
303-461-016	35.84	
303-461-017	35.84	
303-461-018	35.84	
303-461-019	35.84	
303-461-020	35.84	
303-461-021	35.84	
303-461-022	35.84	
303-461-023	35.84	
303-461-024	35.84	
303-461-025	35.84	
303-461-026	35.84	
303-461-027	35.84	
303-461-028	35.84	
303-461-029	35.84	

I

II

ASSESSOR'S PARCEL NUMBER	AMOUNT OF ASSESSMENT	ASSESSMENT AS MODIFIED
303-461-030	0.00	
303-462-001	35.84	
303-462-002	35.84	
303-462-003	35.84	
303-462-004	35.84	
303-462-005	35.84	
303-462-006	35.84	
303-462-007	35.84	
303-462-008	35.84	
303-462-009	35.84	
303-462-010	35.84	
303-462-011	35.84	
303-462-012	35.84	
303-462-013	35.84	
303-462-014	35.84	
303-462-015	35.84	
303-462-016	35.84	
303-462-017	35.84	
303-462-018	35.84	
303-462-019	35.84	
303-462-020	35.84	
303-462-021	35.84	
303-462-022	35.84	
303-462-023	35.84	
303-471-001	35.84	
303-471-002	35.84	
303-471-003	35.84	
303-471-004	35.84	
303-471-005	35.84	
303-471-006	35.84	
303-471-007	35.84	
303-471-008	35.84	
303-471-009	35.84	
303-471-010	35.84	
303-471-011	35.84	
303-471-012	35.84	
303-471-013	35.84	
303-471-014	35.84	
303-471-015	0.00	
303-472-001	35.84	
303-472-002	35.84	
303-472-003	35.84	
303-472-004	35.84	
303-472-005	35.84	
303-472-006	35.84	
303-472-007	35.84	
303-472-008	35.84	
303-472-009	35.84	
303-472-010	35.84	
303-472-011	35.84	
303-472-012	35.84	
303-472-013	35.84	
303-472-014	0.00	
303-481-001	35.84	
303-481-002	35.84	
303-481-003	35.84	
303-481-004	35.84	
303-481-005	0.00	
303-482-001	35.84	
303-482-002	35.84	
303-482-003	35.84	
303-482-004	35.84	
303-482-005	35.84	
303-482-006	35.84	

ASSESSOR'S PARCEL NUMBER	AMOUNT OF ASSESSMENT	ASSESSMENT AS MODIFIED
303-482-007	35.84	
303-482-008	35.84	
303-482-009	35.84	
303-482-010	35.84	
303-482-011	35.84	
303-482-012	35.84	
303-482-013	35.84	
303-482-014	35.84	
303-482-015	35.84	
303-482-016	35.84	
303-482-017	35.84	
303-482-018	35.84	
303-482-019	35.84	
303-482-020	35.84	
303-482-021	35.84	
303-482-022	35.84	
303-482-023	35.84	
303-482-024	35.84	
303-482-025	35.84	
303-482-026	35.84	
303-482-027	35.84	
303-482-028	35.84	
303-482-029	35.84	
303-482-030	35.84	
303-482-031	35.84	
303-482-032	35.84	
303-482-033	35.84	
303-482-034	35.84	
303-482-035	35.84	
303-482-036	35.84	
303-483-001	35.84	
303-483-002	35.84	
303-483-003	35.84	
303-483-004	35.84	
303-483-005	35.84	
303-483-006	35.84	
303-483-007	35.84	
303-483-008	35.84	
303-483-009	35.84	
303-483-010	35.84	
303-483-011	35.84	
303-483-012	35.84	
303-483-013	35.84	
303-483-014	35.84	
303-483-015	35.84	
303-483-016	35.84	
303-483-017	35.84	
303-483-018	35.84	
303-483-019	35.84	
303-483-020	35.84	
303-483-021	35.84	
303-483-022	35.84	
303-483-023	35.84	
303-483-024	35.84	
303-483-025	35.84	
303-483-026	35.84	
303-483-027	35.84	
303-483-028	0.00	
303-491-001	35.84	
303-491-002	35.84	
303-491-003	35.84	
303-491-004	35.84	
303-491-005	35.84	
303-491-006	35.84	

ASSESSOR'S PARCEL NUMBER	AMOUNT OF ASSESSMENT	ASSESSMENT AS MODIFIED
303-491-007	35.84	
303-491-008	35.84	
303-491-009	35.84	
303-491-010	35.84	
303-491-011	35.84	
303-491-012	35.84	
303-491-013	35.84	
303-491-014	35.84	
303-491-015	35.84	
303-491-016	35.84	
303-491-017	35.84	
303-491-018	35.84	
303-491-019	35.84	
303-491-020	0.00	
303-492-001	35.84	
303-492-002	35.84	
303-492-003	35.84	
303-492-004	35.84	
303-492-005	35.84	
303-492-006	35.84	
303-492-007	35.84	
303-492-008	35.84	
303-492-009	35.84	
303-492-010	35.84	
303-492-011	35.84	
303-492-012	35.84	
303-492-013	35.84	
303-492-014	35.84	
303-492-015	35.84	
303-492-016	35.84	
303-492-017	35.84	
303-492-018	35.84	
303-492-019	35.84	
303-492-020	35.84	
303-492-021	35.84	
303-492-022	35.84	
303-493-001	35.84	
303-493-002	35.84	
303-493-003	35.84	
303-493-004	35.84	
303-493-005	35.84	
303-493-006	35.84	
303-493-007	35.84	
303-493-008	35.84	
303-493-009	35.84	
303-493-010	35.84	
303-493-011	35.84	
303-493-012	35.84	
303-493-013	35.84	
303-493-014	35.84	
303-493-015	35.84	
303-493-016	35.84	
303-493-017	35.84	
303-493-018	35.84	
303-493-019	35.84	
303-493-020	35.84	
303-493-021	35.84	
303-493-022	35.84	
303-493-023	35.84	
303-493-024	35.84	
303-493-025	35.84	
303-493-026	35.84	
303-493-027	35.84	
303-493-028	35.84	

	I	II
ASSESSOR'S PARCEL NUMBER	AMOUNT OF ASSESSMENT	ASSESSMENT AS MODIFIED
303-493-029	35.84	
303-493-030	35.84	
303-493-031	35.84	
303-493-032	35.84	
303-493-033	35.84	
303-493-034	35.84	
303-493-035	35.84	
303-493-036	35.84	
303-493-037	35.84	
303-493-038	35.84	
303-493-039	35.84	
303-493-040	35.84	
303-493-041	35.84	
303-493-042	35.84	
303-493-043	35.84	
303-493-044	35.84	
303-493-045	35.84	
303-493-046	35.84	
303-493-047	35.84	
303-520-001	35.84	
303-520-002	35.84	
303-520-003	35.84	
303-520-004	35.84	
303-520-005	35.84	
303-521-001	35.84	
303-521-002	35.84	
303-521-003	35.84	
303-521-010	35.84	
303-521-011	35.84	
303-521-012	35.84	
303-521-016	35.84	
303-521-017	35.84	
303-521-018	35.84	
303-521-019	35.84	
303-521-020	35.84	
303-521-021	35.84	
303-521-023	35.84	
303-521-024	35.84	
303-521-025	35.84	
303-522-001	35.84	
303-522-002	35.84	
303-522-003	35.84	
303-522-004	35.84	
303-522-005	35.84	
303-522-006	35.84	
303-531-004	35.84	
303-531-005	35.84	
303-531-006	35.84	
303-532-003	35.84	
303-532-004	35.84	
303-533-001	35.84	
303-533-002	35.84	
303-533-003	35.84	
303-533-004	35.84	
303-533-005	35.84	
303-533-006	35.84	
303-533-007	35.84	
303-533-008	35.84	
303-533-009	35.84	
303-533-010	35.84	
303-533-011	35.84	
303-533-012	35.84	
303-533-013	35.84	
303-533-014	35.84	

ASSESSOR'S PARCEL NUMBER	AMOUNT OF ASSESSMENT	ASSESSMENT AS MODIFIED
303-534-001	35.84	
303-534-002	35.84	
303-534-003	35.84	
303-534-004	35.84	
303-534-005	35.84	
303-541-007	35.84	
303-541-008	35.84	
303-541-009	35.84	
303-541-010	35.84	
303-541-011	35.84	
303-541-012	35.84	
303-541-013	35.84	
303-541-014	35.84	
303-541-015	35.84	
303-541-016	35.84	
303-541-017	35.84	
303-542-001	35.84	
303-542-002	35.84	
303-542-003	35.84	
303-542-004	35.84	
303-542-005	35.84	
303-543-001	35.84	
303-543-002	35.84	
303-550-001	83.02	
303-550-002	83.02	
303-550-003	83.02	
303-550-004	83.02	
303-550-005	83.02	
303-550-006	83.02	
303-550-007	83.02	
303-550-008	83.02	
303-550-009	83.02	
303-550-010	83.02	
303-550-011	83.02	
303-550-012	83.02	
303-550-013	83.02	
303-550-014	83.02	
303-550-015	83.02	
303-550-016	83.02	
303-550-017	83.02	
303-550-018	83.02	
303-550-019	83.02	
303-550-020	83.02	
303-550-021	83.02	
303-550-022	83.02	
303-551-001	83.02	
303-551-002	83.02	
303-551-003	83.02	
303-551-004	83.02	
303-551-005	83.02	
303-551-006	83.02	
303-551-007	83.02	
303-551-008	83.02	
303-551-009	83.02	
303-551-010	83.02	
303-551-011	83.02	
303-551-012	83.02	
303-551-013	83.02	
303-551-014	83.02	
303-551-015	83.02	
303-551-016	83.02	
303-551-017	83.02	
303-551-018	83.02	
303-551-019	83.02	

	I	II
ASSESSOR'S PARCEL NUMBER	AMOUNT OF ASSESSMENT	ASSESSMENT AS MODIFIED
303-551-020	83.02	
303-551-021	83.02	
303-551-022	83.02	
303-552-001	83.02	
303-552-002	83.02	
303-552-003	83.02	
303-552-004	83.02	
303-552-005	83.02	
303-552-006	83.02	
303-552-007	83.02	
303-552-008	83.02	
303-552-009	83.02	
303-552-010	83.02	
303-552-011	83.02	
303-552-012	83.02	
303-553-001	83.02	
303-553-002	83.02	
303-553-003	83.02	
303-553-004	83.02	
303-553-005	83.02	
303-553-006	83.02	
303-553-007	83.02	
303-553-008	83.02	
303-553-009	83.02	
303-553-010	83.02	
303-553-011	83.02	
303-553-012	83.02	
303-553-013	83.02	
303-553-014	83.02	
303-553-015	83.02	
303-553-016	83.02	
303-553-017	83.02	
303-553-018	83.02	
303-553-019	83.02	
303-553-020	83.02	
303-553-021	83.02	
303-553-022	83.02	
303-553-023	83.02	
303-553-024	83.02	
303-553-025	83.02	
303-553-026	83.02	
303-553-027	83.02	
303-553-028	83.02	
303-553-029	83.02	
303-554-001	83.02	
303-554-002	83.02	
303-554-003	83.02	
303-554-004	83.02	
303-554-005	83.02	
303-554-006	83.02	
303-554-007	83.02	
303-554-008	83.02	
303-560-001	83.02	
303-560-002	83.02	
303-560-003	83.02	
303-560-004	83.02	
303-560-005	83.02	
303-560-006	83.02	
303-560-007	83.02	
303-560-008	83.02	
303-560-009	83.02	
303-560-010	83.02	
303-560-011	83.02	
303-560-012	83.02	

	I	II
ASSESSOR'S PARCEL NUMBER	AMOUNT OF ASSESSMENT	ASSESSMENT AS MODIFIED
303-560-013	83.02	
303-560-014	83.02	
303-560-015	83.02	
303-560-016	83.02	
303-560-017	83.02	
303-560-018	83.02	
303-560-019	83.02	
303-560-020	83.02	
303-560-021	83.02	
303-560-022	83.02	
303-561-001	83.02	
303-561-002	83.02	
303-561-003	83.02	
303-561-004	83.02	
303-561-005	83.02	
303-561-006	83.02	
303-561-007	83.02	
303-561-008	83.02	
303-561-009	83.02	
303-561-010	83.02	
303-561-011	83.02	
303-561-012	83.02	
303-561-013	83.02	
303-561-014	83.02	
303-561-015	83.02	
303-561-016	83.02	
303-561-017	83.02	
303-561-018	83.02	
303-562-001	83.02	
303-562-002	83.02	
303-562-003	83.02	
303-562-004	83.02	
303-562-005	83.02	
303-562-006	83.02	
303-562-007	83.02	
303-562-008	83.02	
303-562-009	83.02	
303-562-010	83.02	
303-562-011	83.02	
303-562-012	83.02	
303-562-013	83.02	
303-562-014	83.02	
303-562-015	83.02	
303-562-016	83.02	
303-562-017	83.02	
303-562-018	83.02	
303-563-001	83.02	
303-563-002	83.02	
303-563-003	83.02	
303-563-004	83.02	
303-563-005	83.02	
303-563-006	83.02	
303-563-007	83.02	
303-563-008	83.02	
303-563-009	83.02	
303-563-010	83.02	
303-563-011	83.02	
303-563-012	83.02	
303-563-013	83.02	
303-570-001	83.02	
303-570-002	83.02	
303-570-003	83.02	
303-570-004	83.02	
303-570-005	83.02	

	I	II
ASSESSOR'S PARCEL NUMBER	AMOUNT OF ASSESSMENT	ASSESSMENT AS MODIFIED
303-570-006	83.02	
303-570-007	83.02	
303-570-008	83.02	
303-570-009	83.02	
303-570-010	83.02	
303-570-011	83.02	
303-570-012	83.02	
303-570-013	83.02	
303-570-014	83.02	
303-570-015	83.02	
303-570-016	83.02	
303-570-017	83.02	
303-570-018	83.02	
303-570-019	83.02	
303-570-020	83.02	
303-570-021	83.02	
303-570-022	83.02	
303-570-023	83.02	
303-570-024	83.02	
303-570-025	83.02	
303-570-026	83.02	
303-570-027	83.02	
303-570-028	83.02	
303-570-029	83.02	
303-570-030	83.02	
303-570-031	83.02	
303-570-032	83.02	
303-570-033	83.02	
303-570-034	83.02	
303-570-035	83.02	
303-570-036	83.02	
303-570-037	83.02	
303-570-038	83.02	
303-570-039	83.02	
303-570-040	83.02	
303-571-001	83.02	
303-571-002	83.02	
303-571-003	83.02	
303-571-004	83.02	
303-571-005	83.02	
303-571-006	83.02	
303-571-007	83.02	
303-571-008	83.02	
303-571-009	83.02	
303-571-010	83.02	
303-571-011	83.02	
303-572-001	83.02	
303-572-002	83.02	
303-572-003	83.02	
303-572-004	83.02	
303-572-005	83.02	
303-572-006	83.02	
303-572-007	83.02	
303-572-008	83.02	
303-572-009	83.02	
303-572-010	83.02	
303-573-001	83.02	
303-573-002	83.02	
303-573-003	83.02	
303-573-004	83.02	
303-573-005	83.02	
303-573-006	83.02	
303-573-007	83.02	
303-573-008	83.02	

	I	II
ASSESSOR'S PARCEL NUMBER	AMOUNT OF ASSESSMENT	ASSESSMENT AS MODIFIED
303-573-009	83.02	
303-573-010	83.02	
303-573-011	83.02	
303-573-012	83.02	
303-573-013	83.02	
303-573-014	83.02	
303-573-015	83.02	
303-573-016	83.02	
303-573-017	83.02	
303-573-018	83.02	
303-573-019	83.02	
303-580-001	83.02	
303-580-002	83.02	
303-580-003	83.02	
303-580-004	83.02	
303-580-005	83.02	
303-580-006	83.02	
303-580-007	83.02	
303-580-008	83.02	
303-580-009	83.02	
303-580-010	83.02	
303-580-011	83.02	
303-580-012	83.02	
303-580-013	83.02	
303-580-014	83.02	
303-580-015	83.02	
303-580-016	83.02	
303-580-017	83.02	
303-580-018	83.02	
303-580-019	83.02	
303-580-020	83.02	
303-580-021	83.02	
303-580-022	83.02	
303-580-023	83.02	
303-580-024	83.02	
303-580-025	83.02	
303-580-026	83.02	
303-580-027	83.02	
303-580-028	83.02	
303-580-029	83.02	
303-580-030	83.02	
303-580-031	83.02	
303-581-001	83.02	
303-581-002	83.02	
303-581-003	83.02	
303-581-004	83.02	
303-581-005	83.02	
303-581-006	83.02	
303-581-007	83.02	
303-581-008	83.02	
303-581-009	83.02	
303-581-010	83.02	
303-581-011	83.02	
303-581-012	83.02	
303-581-013	83.02	
303-581-014	83.02	
303-582-001	83.02	
303-582-002	83.02	
303-582-003	83.02	
303-582-004	83.02	
303-582-005	83.02	
303-582-006	83.02	
303-582-007	83.02	
303-582-008	83.02	

	I	II
ASSESSOR'S PARCEL NUMBER	AMOUNT OF ASSESSMENT	ASSESSMENT AS MODIFIED
303-582-009	83.02	
303-582-010	83.02	
303-582-011	83.02	
303-583-001	83.02	
303-583-002	83.02	
303-583-003	83.02	
303-583-004	83.02	
303-583-005	83.02	
303-583-006	83.02	
303-583-007	83.02	
303-583-008	83.02	
303-583-009	83.02	
303-583-010	83.02	
303-583-011	83.02	
303-583-012	83.02	
303-583-013	83.02	
303-583-014	83.02	
303-583-015	83.02	
303-583-016	83.02	
303-583-017	83.02	
303-583-018	83.02	
303-583-019	83.02	
303-583-020	83.02	
303-583-021	83.02	
303-583-022	83.02	
303-583-023	83.02	
303-583-024	83.02	
303-583-025	83.02	
303-583-026	83.02	
303-583-027	83.02	
303-583-028	83.02	
303-584-001	83.02	
303-584-002	83.02	
303-584-003	83.02	
303-584-004	83.02	
303-584-005	83.02	
303-584-006	83.02	
303-584-007	83.02	
303-584-008	83.02	
303-584-009	83.02	
303-584-010	83.02	
303-590-001	83.02	
303-590-002	83.02	
303-590-003	83.02	
303-590-004	83.02	
303-590-005	83.02	
303-590-006	83.02	
303-590-007	83.02	
303-590-008	83.02	
303-590-009	83.02	
303-590-010	83.02	
303-590-011	83.02	
303-590-012	83.02	
303-590-013	83.02	
303-590-014	83.02	
303-590-015	83.02	
303-590-016	83.02	
303-590-017	83.02	
303-590-018	83.02	
303-590-019	83.02	
303-590-020	83.02	
303-590-021	83.02	
303-590-022	83.02	
303-590-023	83.02	

	I	II
ASSESSOR'S PARCEL NUMBER	AMOUNT OF ASSESSMENT	ASSESSMENT AS MODIFIED
303-590-024	83.02	
303-590-025	83.02	
303-590-026	83.02	
303-590-027	83.02	
303-590-028	83.02	
303-590-029	83.02	
303-590-030	83.02	
303-590-031	83.02	
303-590-032	83.02	
303-590-033	83.02	
303-590-034	83.02	
303-590-035	83.02	
303-590-036	83.02	
303-590-037	83.02	
303-590-038	83.02	
303-590-039	83.02	
303-590-040	83.02	
303-590-041	83.02	
303-590-042	83.02	
303-590-043	83.02	
303-590-044	83.02	
303-591-001	83.02	
303-591-002	83.02	
303-591-003	83.02	
303-591-004	83.02	
303-592-001	83.02	
303-592-002	83.02	
303-592-003	83.02	
303-592-004	83.02	
303-592-005	83.02	
303-592-006	83.02	
303-592-007	83.02	
303-592-008	83.02	
303-592-009	83.02	
303-592-010	83.02	
303-600-001	83.02	
303-600-002	83.02	
303-600-003	83.02	
303-600-004	83.02	
303-600-005	83.02	
303-600-006	83.02	
303-600-007	83.02	
303-600-008	83.02	
303-600-009	83.02	
303-600-010	83.02	
303-600-011	83.02	
303-600-012	83.02	
303-600-013	83.02	
303-600-014	83.02	
303-600-015	83.02	
303-600-016	83.02	
303-600-017	83.02	
303-600-018	83.02	
303-600-019	83.02	
303-600-020	83.02	
303-600-021	83.02	
303-600-022	83.02	
303-600-023	83.02	
303-600-024	83.02	
303-600-025	83.02	
303-600-026	83.02	
303-600-027	83.02	
303-600-028	83.02	
303-600-029	83.02	

ASSESSOR'S PARCEL NUMBER	AMOUNT OF ASSESSMENT	ASSESSMENT AS MODIFIED
303-600-030	83.02	
303-600-031	83.02	
303-600-032	83.02	
303-600-033	83.02	
303-600-034	83.02	
303-600-035	83.02	
303-600-036	83.02	
303-600-037	83.02	
303-600-038	83.02	
303-600-039	83.02	
303-601-001	83.02	
303-601-002	83.02	
303-601-003	83.02	
303-601-004	83.02	
303-601-005	83.02	
303-601-006	83.02	
303-601-007	83.02	
303-601-008	83.02	
303-601-009	83.02	
303-601-010	83.02	
303-601-011	83.02	
303-601-012	83.02	
303-602-001	83.02	
303-602-002	83.02	
303-602-003	83.02	
303-602-004	83.02	
303-602-005	83.02	
303-602-006	83.02	
303-602-007	83.02	
303-602-008	83.02	
303-602-009	83.02	
303-602-010	83.02	
303-602-011	83.02	
303-602-012	83.02	
303-602-013	83.02	
303-602-014	83.02	
303-602-015	83.02	
303-602-016	83.02	
303-602-017	83.02	
303-602-018	83.02	
303-602-019	83.02	
303-602-020	83.02	
303-602-021	83.02	
303-602-022	83.02	
303-602-023	83.02	
303-602-024	83.02	
303-602-025	83.02	
303-602-026	83.02	
303-602-027	83.02	
303-602-028	83.02	
303-602-029	83.02	
303-602-030	83.02	
303-602-031	83.02	
303-602-032	83.02	
303-602-033	83.02	
303-602-034	83.02	
303-602-035	83.02	
303-602-036	83.02	
303-602-037	83.02	
303-602-038	83.02	
303-602-039	83.02	
303-602-040	83.02	
303-602-041	83.02	
303-602-042	83.02	

	I	II
ASSESSOR'S PARCEL NUMBER	AMOUNT OF ASSESSMENT	ASSESSMENT AS MODIFIED
303-602-043	83.02	
303-602-044	83.02	
303-602-045	83.02	
303-602-046	83.02	
303-602-047	83.02	
303-610-001	35.84	
303-610-002	35.84	
303-610-003	35.84	
303-610-004	35.84	
303-610-005	35.84	
303-610-006	35.84	
303-610-007	35.84	
303-610-008	35.84	
303-610-009	35.84	
303-610-010	35.84	
303-610-011	35.84	
303-610-012	35.84	
303-610-013	35.84	
303-611-001	35.84	
303-611-002	35.84	
303-611-003	35.84	
303-620-001	35.84	
303-620-002	35.84	
303-620-003	35.84	
303-620-004	35.84	
303-620-005	35.84	
303-620-006	35.84	
303-620-007	35.84	
303-620-008	35.84	
303-620-009	35.84	
303-621-001	35.84	
303-621-002	35.84	
303-621-003	35.84	
303-621-004	35.84	
303-621-005	35.84	
303-621-006	35.84	
303-621-007	35.84	
303-621-008	35.84	
303-621-009	35.84	
303-621-010	35.84	
303-621-011	35.84	
303-621-012	35.84	
303-621-013	35.84	
303-621-014	35.84	
303-621-015	35.84	
303-621-016	35.84	
303-621-017	35.84	
303-621-018	35.84	
303-621-019	35.84	
303-621-020	35.84	
303-621-021	35.84	
303-621-022	35.84	
303-621-023	35.84	
303-621-024	35.84	
303-621-025	35.84	
303-621-026	35.84	
303-621-027	35.84	
303-621-028	35.84	
303-621-029	35.84	
303-621-030	35.84	
303-621-031	35.84	
303-621-032	35.84	
303-621-033	35.84	
303-621-034	35.84	

ASSESSOR'S PARCEL NUMBER	AMOUNT OF ASSESSMENT	ASSESSMENT AS MODIFIED
303-621-035	35.84	
303-621-036	35.84	
303-621-037	35.84	
303-621-038	35.84	
303-621-039	35.84	
303-621-040	35.84	
303-621-041	35.84	
303-621-042	35.84	
303-621-043	35.84	
303-621-044	35.84	
303-621-045	35.84	
303-621-046	35.84	
303-621-047	35.84	
303-621-048	35.84	
303-621-049	35.84	
303-621-050	35.84	
303-621-051	35.84	
303-621-052	35.84	
303-622-001	35.84	
303-622-002	35.84	
303-622-003	35.84	
303-622-004	35.84	
303-622-005	35.84	
303-622-006	35.84	
303-622-007	35.84	
303-622-008	35.84	
303-622-009	35.84	
303-622-010	35.84	
303-622-011	35.84	
303-622-012	35.84	
303-630-001	35.84	
303-630-002	35.84	
303-630-003	35.84	
303-630-004	35.84	
303-630-005	35.84	
303-630-006	35.84	
303-630-007	35.84	
303-630-008	35.84	
303-631-001	35.84	
303-631-002	35.84	
303-631-003	35.84	
303-631-004	35.84	
303-631-005	35.84	
303-631-006	35.84	
303-631-007	35.84	
303-631-008	35.84	
303-631-009	35.84	
303-631-010	35.84	
303-631-011	35.84	
303-631-012	35.84	
303-631-013	35.84	
303-631-014	35.84	
303-632-001	35.84	
303-632-002	35.84	
303-632-003	35.84	
303-632-004	35.84	
303-632-005	35.84	
303-632-006	35.84	
303-632-007	35.84	
303-632-008	35.84	
303-632-009	35.84	
303-632-010	35.84	
303-632-011	35.84	
303-632-012	35.84	

ASSESSOR'S PARCEL NUMBER	AMOUNT OF ASSESSMENT	ASSESSMENT AS MODIFIED
303-632-013	35.84	
303-632-014	35.84	
303-632-015	35.84	
303-632-016	35.84	
303-632-017	35.84	
303-632-018	35.84	
303-632-019	35.84	
303-632-020	35.84	
303-632-021	35.84	
303-632-022	35.84	
303-632-023	35.84	
303-632-024	35.84	
303-632-025	35.84	
303-632-026	35.84	
303-632-027	35.84	
303-632-028	35.84	
303-632-029	35.84	
303-632-030	35.84	
303-632-031	35.84	
303-632-032	35.84	
303-632-033	35.84	
303-632-034	35.84	
303-632-035	35.84	
303-632-036	35.84	
303-632-037	35.84	
303-632-038	35.84	
303-632-039	35.84	
303-632-040	35.84	
303-632-041	35.84	
303-632-042	35.84	
303-632-043	35.84	
303-632-044	35.84	
303-632-045	35.84	
303-632-046	35.84	
303-632-047	35.84	
303-632-048	35.84	
303-632-049	35.84	
303-632-050	35.84	
303-632-051	35.84	
303-640-001	35.84	
303-640-002	35.84	
303-640-003	35.84	
303-640-004	35.84	
303-640-005	35.84	
303-640-006	35.84	
303-640-007	35.84	
303-640-008	35.84	
303-640-009	35.84	
303-640-010	35.84	
303-640-011	35.84	
303-640-012	35.84	
303-640-013	35.84	
303-640-014	35.84	
303-640-015	35.84	
303-640-016	35.84	
303-640-017	35.84	
303-640-018	35.84	
303-640-019	35.84	
303-640-020	35.84	
303-640-021	35.84	
303-640-022	35.84	
303-641-001	35.84	
303-641-002	35.84	
303-641-003	35.84	

ASSESSOR'S PARCEL NUMBER	AMOUNT OF ASSESSMENT	ASSESSMENT AS MODIFIED
303-641-004	35.84	
303-641-005	35.84	
303-641-006	35.84	
303-642-001	35.84	
303-642-002	35.84	
303-642-003	35.84	
303-642-004	35.84	
303-642-005	35.84	
303-642-006	35.84	
303-642-007	35.84	
303-642-008	35.84	
303-642-009	35.84	
303-642-010	35.84	
303-642-011	35.84	
303-642-012	35.84	
303-642-013	35.84	
303-642-014	35.84	
303-642-015	35.84	
303-642-016	35.84	
303-642-017	35.84	
303-642-018	35.84	
303-642-019	35.84	
303-642-020	35.84	
303-642-021	35.84	
303-642-022	35.84	
303-642-023	35.84	
303-642-024	35.84	
303-642-025	35.84	
303-642-026	35.84	
303-642-027	35.84	
303-642-028	35.84	
303-642-029	35.84	
303-642-030	35.84	
303-642-031	35.84	
303-642-032	35.84	
303-642-033	35.84	
303-642-034	35.84	
303-642-035	35.84	
303-642-036	35.84	
303-642-037	35.84	
303-642-038	35.84	
303-642-039	35.84	
303-642-040	35.84	
303-642-041	35.84	
303-642-042	35.84	
303-642-043	35.84	
303-642-044	35.84	
303-642-045	35.84	
303-642-046	35.84	
303-642-047	35.84	
303-642-048	35.84	
303-642-049	35.84	
303-642-050	35.84	
303-642-051	35.84	
303-642-052	35.84	
303-642-053	35.84	
303-642-054	35.84	
303-642-055	35.84	
303-642-056	35.84	
303-642-057	35.84	
303-642-058	35.84	
303-642-059	35.84	
303-642-060	35.84	
303-642-061	35.84	

ASSESSOR'S PARCEL NUMBER	AMOUNT OF ASSESSMENT	ASSESSMENT AS MODIFIED
303-642-062	35.84	
303-642-063	35.84	
303-642-064	35.84	
303-650-001	135.14	
303-650-002	135.14	
303-650-003	135.14	
303-650-004	135.14	
303-650-005	135.14	
303-650-006	135.14	
303-650-007	135.14	
303-650-008	135.14	
303-650-009	135.14	
303-650-010	135.14	
303-651-001	135.14	
303-651-002	135.14	
303-651-003	135.14	
303-651-004	135.14	
303-651-005	135.14	
303-651-006	135.14	
303-651-007	135.14	
303-651-008	135.14	
303-651-009	135.14	
303-651-010	135.14	
303-651-011	135.14	
303-651-012	135.14	
303-651-013	135.14	
303-651-014	135.14	
303-651-015	135.14	
303-651-016	135.14	
303-651-017	135.14	
303-651-018	135.14	
303-652-001	135.14	
303-652-002	135.14	
303-652-003	135.14	
303-652-004	135.14	
303-652-005	135.14	
303-652-006	135.14	
303-652-007	135.14	
303-652-008	135.14	
303-652-009	135.14	
303-652-010	135.14	
303-652-011	135.14	
303-652-012	135.14	
303-652-013	135.14	
303-652-014	135.14	
303-652-015	135.14	
303-652-016	135.14	
303-652-017	135.14	
303-652-018	135.14	
303-652-019	135.14	
303-652-020	135.14	
303-652-021	135.14	
303-652-022	135.14	
303-652-023	135.14	
303-652-024	135.14	
303-652-025	135.14	
303-652-026	135.14	
303-652-027	135.14	
303-652-028	135.14	
303-652-029	135.14	
303-652-030	135.14	
303-653-001	135.14	
303-653-002	135.14	
303-653-003	135.14	

ASSESSOR'S PARCEL NUMBER	AMOUNT OF ASSESSMENT	ASSESSMENT AS MODIFIED
303-653-004	135.14	
303-653-005	135.14	
303-653-006	135.14	
303-653-007	135.14	
303-653-008	135.14	
303-653-009	135.14	
303-653-010	135.14	
303-653-011	135.14	
303-653-012	135.14	
303-653-013	135.14	
303-660-001	135.14	
303-660-002	135.14	
303-660-003	135.14	
303-660-004	135.14	
303-660-005	135.14	
303-660-006	135.14	
303-660-007	135.14	
303-660-008	135.14	
303-660-009	135.14	
303-660-010	135.14	
303-660-011	135.14	
303-660-012	135.14	
303-660-013	135.14	
303-661-001	135.14	
303-661-002	135.14	
303-661-003	135.14	
303-661-004	135.14	
303-661-005	135.14	
303-661-006	135.14	
303-661-007	135.14	
303-661-008	135.14	
303-661-009	135.14	
303-661-010	135.14	
303-661-011	135.14	
303-661-012	135.14	
303-661-013	135.14	
303-661-014	135.14	
303-661-015	135.14	
303-661-016	135.14	
303-661-017	135.14	
303-661-018	135.14	
303-662-001	135.14	
303-662-002	135.14	
303-662-003	135.14	
303-662-004	135.14	
303-662-005	135.14	
303-662-006	135.14	
303-662-007	135.14	
303-662-008	135.14	
303-662-009	135.14	
303-662-010	135.14	
303-662-011	135.14	
303-662-012	135.14	
303-662-013	135.14	
303-662-014	135.14	
303-662-015	135.14	
303-662-016	135.14	
303-662-017	135.14	
303-662-018	135.14	
303-662-019	135.14	
303-662-020	135.14	
303-662-021	135.14	
303-662-022	135.14	
303-662-023	135.14	

ASSESSOR'S PARCEL NUMBER	AMOUNT OF ASSESSMENT	ASSESSMENT AS MODIFIED
303-662-024	135.14	
303-662-025	135.14	
303-662-026	135.14	
303-662-027	135.14	
303-662-028	135.14	
303-662-029	135.14	
303-662-030	135.14	
303-663-001	135.14	
303-663-002	135.14	
303-663-003	135.14	
303-663-004	135.14	
303-663-005	135.14	
303-663-006	135.14	
303-663-007	135.14	
303-663-008	135.14	
303-663-009	135.14	
303-663-010	135.14	
303-670-002	35.84	
303-670-003	35.84	
303-670-004	35.84	
303-670-005	35.84	
303-670-006	35.84	
303-670-007	35.84	
303-670-008	35.84	
303-670-009	35.84	
303-670-010	35.84	
303-670-011	35.84	
303-670-012	35.84	
303-671-001	35.84	
303-671-002	35.84	
303-671-003	35.84	
303-671-004	35.84	
303-671-005	35.84	
303-671-006	35.84	
303-671-007	35.84	
303-671-008	35.84	
303-671-009	35.84	
303-671-010	35.84	
303-671-011	35.84	
303-671-012	35.84	
303-671-013	35.84	
303-671-014	35.84	
303-671-015	35.84	
303-671-016	35.84	
303-671-017	35.84	
303-671-018	35.84	
303-671-019	35.84	
303-671-020	35.84	
303-671-021	35.84	
303-671-022	35.84	
303-671-023	35.84	
303-671-024	35.84	
303-671-025	35.84	
303-671-026	35.84	
303-671-027	35.84	
303-671-028	35.84	
303-671-029	35.84	
303-671-030	35.84	
303-672-001	35.84	
303-672-002	35.84	
303-672-003	35.84	
303-672-004	35.84	
303-672-005	35.84	
303-672-006	35.84	

ASSESSOR'S PARCEL NUMBER	AMOUNT OF ASSESSMENT	ASSESSMENT AS MODIFIED
303-672-007	35.84	
303-672-008	35.84	
303-672-009	35.84	
303-672-010	35.84	
303-672-011	35.84	
303-672-012	35.84	
303-672-013	35.84	
303-672-014	35.84	
303-672-015	35.84	
303-672-016	35.84	
303-672-017	35.84	
303-672-018	35.84	
303-672-019	35.84	
303-672-020	35.84	
303-672-021	35.84	
303-672-022	35.84	
303-672-023	35.84	
303-672-024	35.84	
303-672-025	35.84	
303-672-026	35.84	
303-672-027	35.84	
303-672-028	35.84	
303-672-029	35.84	
303-672-030	35.84	
303-672-031	35.84	
303-672-032	35.84	
303-672-033	35.84	
303-672-034	35.84	
303-672-035	35.84	
303-672-036	35.84	
303-672-037	35.84	
303-672-038	35.84	
303-672-039	35.84	
303-672-040	35.84	
303-672-041	35.84	
303-672-042	35.84	
303-672-043	35.84	
303-672-044	35.84	
303-672-045	35.84	
303-672-046	35.84	
303-672-047	35.84	
303-672-048	35.84	
303-672-049	35.84	
303-672-050	35.84	
303-672-051	35.84	
303-672-052	35.84	
303-672-053	35.84	
303-672-054	35.84	
303-672-055	35.84	
303-672-056	35.84	
303-672-057	35.84	
303-672-058	35.84	
303-672-059	35.84	
303-672-060	35.84	
303-680-001	301.58	
303-680-002	301.58	
303-680-003	301.58	
303-680-004	301.58	
303-680-005	301.58	
303-680-006	301.58	
303-680-007	301.58	
303-680-008	301.58	
303-680-009	301.58	
303-680-010	301.58	

ASSESSOR'S PARCEL NUMBER	AMOUNT OF ASSESSMENT	ASSESSMENT AS MODIFIED
303-680-011	301.58	
303-680-012	301.58	
303-680-013	301.58	
303-680-014	301.58	
303-680-015	301.58	
303-680-016	301.58	
303-680-017	301.58	
303-680-018	301.58	
303-680-019	301.58	
303-680-020	301.58	
303-680-021	301.58	
303-680-022	301.58	
303-680-023	301.58	
303-680-024	301.58	
303-680-025	301.58	
303-680-026	301.58	
303-680-027	301.58	
303-680-028	301.58	
303-680-029	301.58	
303-680-030	301.58	
303-680-031	301.58	
303-680-032	301.58	
303-680-033	301.58	
303-680-034	301.58	
303-680-035	301.58	
303-680-036	301.58	
303-680-037	301.58	
303-680-038	301.58	
303-680-039	301.58	
303-680-040	301.58	
303-680-041	301.58	
303-680-042	301.58	
303-680-043	301.58	
303-681-001	301.58	
303-681-002	301.58	
303-681-003	301.58	
303-681-004	301.58	
303-681-005	301.58	
303-681-006	301.58	
303-681-007	301.58	
303-681-008	301.58	
303-681-009	301.58	
303-681-010	301.58	
303-681-011	301.58	
303-681-012	301.58	
303-681-013	301.58	
303-681-014	301.58	
303-681-015	301.58	
303-681-016	301.58	
303-690-001	301.58	
303-690-002	301.58	
303-690-003	301.58	
303-690-004	301.58	
303-690-005	301.58	
303-690-006	301.58	
303-690-007	301.58	
303-690-008	301.58	
303-690-009	301.58	
303-690-010	301.58	
303-690-011	301.58	
303-690-012	301.58	
303-690-013	301.58	
303-690-014	301.58	
303-690-015	301.58	

ASSESSOR'S PARCEL NUMBER	AMOUNT OF ASSESSMENT	ASSESSMENT AS MODIFIED
303-690-016	301.58	
303-690-017	301.58	
303-690-018	301.58	
303-690-019	301.58	
303-690-020	301.58	
303-690-021	301.58	
303-690-022	301.58	
303-690-023	301.58	
303-690-024	301.58	
303-690-025	301.58	
303-690-026	301.58	
303-690-027	301.58	
303-690-028	301.58	
303-690-029	301.58	
303-690-030	301.58	
303-690-031	301.58	
303-690-032	301.58	
303-690-033	301.58	
303-690-034	301.58	
303-690-035	301.58	
303-690-036	301.58	
303-690-037	301.58	
303-690-038	301.58	
303-690-039	301.58	
303-690-040	301.58	
303-691-001	301.58	
303-691-002	301.58	
303-691-003	301.58	
303-691-004	301.58	
303-691-005	301.58	
303-691-006	301.58	
303-691-007	301.58	
303-691-008	301.58	
303-691-009	301.58	
303-691-010	301.58	
303-691-011	301.58	
303-691-012	301.58	
303-691-013	301.58	
303-691-014	301.58	
303-691-015	301.58	
303-691-016	301.58	
303-691-017	301.58	
303-691-018	301.58	
303-691-019	301.58	
303-691-020	301.58	
303-691-021	301.58	
303-691-022	301.58	
303-691-023	301.58	
303-691-024	301.58	
303-692-001	301.58	
303-692-002	301.58	
303-692-003	301.58	
303-692-004	301.58	
303-692-005	301.58	
303-692-006	301.58	
303-692-007	301.58	
303-692-008	301.58	
303-692-009	301.58	
303-692-010	301.58	
303-692-011	301.58	
303-692-012	301.58	
303-692-013	301.58	
303-692-014	301.58	
303-692-015	301.58	

ASSESSOR'S PARCEL NUMBER	AMOUNT OF ASSESSMENT	ASSESSMENT AS MODIFIED
303-692-016	301.58	
303-692-017	301.58	
303-692-018	301.58	
303-692-019	301.58	
303-692-020	301.58	
303-692-021	301.58	
303-692-022	301.58	
303-692-023	301.58	
303-692-024	301.58	
303-700-001	213.84	
303-700-002	213.84	
303-700-003	213.84	
303-700-004	213.84	
303-700-005	213.84	
303-700-006	213.84	
303-700-007	213.84	
303-700-008	213.84	
303-700-009	213.84	
303-700-010	213.84	
303-700-011	213.84	
303-700-012	213.84	
303-701-001	213.84	
303-701-002	213.84	
303-701-003	213.84	
303-701-004	213.84	
303-701-005	213.84	
303-701-006	213.84	
303-701-007	213.84	
303-701-008	213.84	
303-701-009	213.84	
303-701-010	213.84	
303-701-011	213.84	
303-701-012	213.84	
303-701-013	213.84	
303-701-014	213.84	
303-701-015	213.84	
303-701-016	213.84	
303-701-017	213.84	
303-701-018	213.84	
303-710-001	213.84	
303-710-002	213.84	
303-710-003	213.84	
303-710-004	213.84	
303-710-005	213.84	
303-710-006	213.84	
303-710-007	213.84	
303-710-008	213.84	
303-710-009	213.84	
303-710-010	213.84	
303-710-011	213.84	
303-710-012	213.84	
303-710-013	213.84	
303-710-014	213.84	
303-710-015	213.84	
303-710-016	213.84	
303-710-017	213.84	
303-710-018	213.84	
303-710-019	213.84	
303-710-020	213.84	
303-710-021	213.84	
303-711-001	213.84	
303-711-002	213.84	
303-711-003	213.84	
303-711-004	213.84	

ASSESSOR'S PARCEL NUMBER	AMOUNT OF ASSESSMENT	ASSESSMENT AS MODIFIED
303-711-005	213.84	
303-711-006	213.84	
303-711-007	213.84	
303-711-008	213.84	
303-711-009	213.84	
303-711-010	213.84	
303-711-011	213.84	
303-711-012	213.84	
303-711-013	213.84	
303-711-014	213.84	
303-711-015	213.84	
303-711-016	213.84	
303-711-017	213.84	
303-711-018	213.84	
303-711-019	213.84	
303-711-020	213.84	
303-711-021	213.84	
303-711-022	213.84	
303-711-023	213.84	
303-711-024	213.84	
303-711-025	213.84	
303-711-026	213.84	
303-711-027	213.84	
303-711-028	213.84	
303-711-029	213.84	
303-711-030	213.84	
303-711-031	213.84	
303-711-032	213.84	
303-711-033	213.84	
303-711-034	213.84	
303-712-001	213.84	
303-712-002	213.84	
303-712-003	213.84	
303-712-004	213.84	
303-712-005	213.84	
303-712-006	213.84	
303-712-007	213.84	
303-712-008	213.84	
303-712-009	213.84	
303-712-010	213.84	
303-712-011	213.84	
303-712-012	213.84	
303-712-013	213.84	
303-712-014	213.84	
303-712-015	213.84	
303-712-016	213.84	
303-712-017	213.84	
303-712-018	213.84	
303-712-019	213.84	
303-712-020	213.84	
303-712-021	213.84	
303-712-022	213.84	
303-712-023	213.84	
303-720-001	213.84	
303-720-002	213.84	
303-720-003	213.84	
303-720-004	213.84	
303-720-005	213.84	
303-720-006	213.84	
303-720-007	213.84	
303-720-008	213.84	
303-720-009	213.84	
303-720-010	213.84	
303-720-011	213.84	

ASSESSOR'S PARCEL NUMBER	AMOUNT OF ASSESSMENT	ASSESSMENT AS MODIFIED
303-720-012	213.84	
303-720-013	213.84	
303-720-014	213.84	
303-720-015	213.84	
303-720-016	213.84	
303-720-017	213.84	
303-720-018	213.84	
303-720-019	213.84	
303-720-020	213.84	
303-720-021	213.84	
303-720-022	213.84	
303-720-023	213.84	
303-720-024	213.84	
303-720-025	213.84	
303-720-026	213.84	
303-720-027	213.84	
303-720-028	213.84	
303-720-029	213.84	
303-720-030	213.84	
303-720-031	213.84	
303-720-032	213.84	
303-720-033	213.84	
303-720-034	213.84	
303-720-035	213.84	
303-720-036	213.84	
303-720-037	213.84	
303-720-038	213.84	
303-720-039	213.84	
303-720-040	213.84	
303-720-041	213.84	
303-720-042	213.84	
303-720-043	213.84	
303-720-044	213.84	
303-720-045	213.84	
303-720-046	213.84	
303-720-047	213.84	
303-720-048	213.84	
303-720-049	213.84	
303-720-050	213.84	
303-720-051	213.84	
303-720-052	213.84	
303-720-053	213.84	
303-720-054	213.84	
303-720-055	213.84	
303-720-056	213.84	
303-720-057	213.84	
303-720-058	213.84	
303-720-059	213.84	
303-720-060	213.84	
303-720-061	213.84	
303-720-062	213.84	
303-720-063	213.84	
303-720-064	213.84	
303-720-065	213.84	
303-720-066	213.84	
303-720-067	213.84	
303-720-068	213.84	
303-720-069	213.84	
303-720-070	213.84	
303-720-071	213.84	
303-720-072	213.84	
303-720-073	213.84	
303-720-074	213.84	
303-720-075	213.84	

ASSESSOR'S PARCEL NUMBER	AMOUNT OF ASSESSMENT	ASSESSMENT AS MODIFIED
303-720-076	213.84	
303-720-077	213.84	
303-720-078	213.84	
303-720-079	213.84	
303-720-080	213.84	
303-720-081	213.84	
303-720-082	213.84	
303-720-083	213.84	
303-720-084	213.84	
303-720-085	213.84	
303-720-086	213.84	
303-720-087	213.84	
303-720-088	213.84	
303-720-089	213.84	
303-720-090	213.84	
303-720-091	213.84	
303-720-092	213.84	
303-720-093	213.84	
303-720-094	213.84	
303-721-001	213.84	
303-721-002	213.84	
303-721-003	213.84	
303-721-004	213.84	
303-721-005	213.84	
303-721-006	213.84	
303-721-007	213.84	
303-721-008	213.84	
303-721-009	213.84	
303-721-010	213.84	
303-721-011	213.84	
303-721-012	213.84	
303-721-013	213.84	
303-721-014	213.84	
303-721-015	213.84	
303-721-016	213.84	
303-721-017	213.84	
303-721-018	213.84	
303-721-019	213.84	
303-721-020	213.84	
303-721-021	213.84	
303-721-022	213.84	
303-721-023	213.84	
303-721-024	213.84	
303-721-025	213.84	
303-721-026	213.84	
303-721-027	213.84	
303-721-028	213.84	
303-721-029	213.84	
303-721-030	213.84	
303-721-031	213.84	
303-721-032	213.84	
303-721-033	213.84	
303-730-001	213.84	
303-730-002	213.84	
303-730-003	213.84	
303-730-004	213.84	
303-730-005	213.84	
303-730-006	213.84	
303-730-007	213.84	
303-730-008	213.84	
303-730-009	213.84	
303-730-010	213.84	
303-730-011	213.84	
303-730-012	213.84	

ASSESSOR'S PARCEL NUMBER	AMOUNT OF ASSESSMENT	ASSESSMENT AS MODIFIED
303-730-013	213.84	
303-730-014	213.84	
303-730-015	213.84	
303-730-016	213.84	
303-730-017	213.84	
303-730-018	213.84	
303-730-019	213.84	
303-730-020	213.84	
303-730-021	213.84	
303-730-022	213.84	
303-730-023	213.84	
303-730-024	213.84	
303-731-001	213.84	
303-731-002	213.84	
303-731-003	213.84	
303-731-004	213.84	
303-731-005	213.84	
303-731-006	213.84	
303-731-007	213.84	
303-731-008	213.84	
303-731-009	213.84	
303-731-010	213.84	
303-731-011	213.84	
303-731-012	213.84	
303-731-013	213.84	
303-731-014	213.84	
303-731-015	213.84	
303-731-016	213.84	
303-731-017	213.84	
303-731-018	213.84	
303-731-019	213.84	
303-731-020	213.84	
303-731-021	213.84	
303-731-022	213.84	
303-731-023	213.84	
303-731-024	213.84	
303-731-025	213.84	
303-731-026	213.84	
303-731-027	213.84	
303-731-028	213.84	
303-731-029	213.84	
303-731-030	213.84	
303-731-031	213.84	
303-731-032	213.84	
303-731-033	213.84	
303-731-034	213.84	
303-731-035	213.84	
303-731-036	213.84	
303-731-037	213.84	
303-731-038	213.84	
303-731-039	213.84	
303-731-040	213.84	
303-731-041	213.84	
303-731-042	213.84	
303-731-043	213.84	
303-732-001	213.84	
303-732-002	213.84	
303-732-003	213.84	
303-732-004	213.84	
303-732-005	213.84	
303-732-006	213.84	
303-732-007	213.84	
303-732-008	213.84	
303-732-009	213.84	

ASSESSOR'S PARCEL NUMBER	AMOUNT OF ASSESSMENT	ASSESSMENT AS MODIFIED
303-732-010	213.84	
303-732-011	213.84	
303-732-012	213.84	
303-732-013	213.84	
303-732-014	213.84	
303-732-015	213.84	
303-732-016	213.84	
303-732-017	213.84	
303-732-018	213.84	
303-732-019	213.84	
303-733-001	213.84	
303-733-002	213.84	
303-733-003	213.84	
303-733-004	213.84	
303-733-005	213.84	
303-733-006	213.84	
303-733-007	213.84	
303-733-008	213.84	
303-733-009	213.84	
303-733-010	213.84	
303-733-011	213.84	
303-733-012	213.84	
303-733-013	213.84	
305-020-017	0.00	
305-020-023	0.00	
305-020-029	0.00	
305-020-030	0.00	
305-020-031	0.00	
305-020-032	0.00	
305-150-057		
305-150-058	0.00	
305-200-039	0.00	
305-210-029	45,396.22	
305-210-030	2,925.24	
305-210-031	1,715.54	
305-210-032	1,693.56	
305-210-033	2,067.46	
305-210-036	1,297.66	
305-210-037	0.00	
305-210-038	0.00	
305-210-039	989.74	
305-210-041	2,309.40	
305-240-012	2,270.72	
305-240-016	316.16	
305-240-017	1,728.18	
305-240-018	237.12	
305-240-019	359.28	
305-240-020	413.18	
305-240-021	308.98	
305-240-022	366.46	
305-240-023	743.72	
305-240-024	535.34	
305-240-025	348.50	
305-240-027	2,712.66	
305-240-030	323.36	
305-240-031	1,566.50	
305-240-032	2,220.42	
305-240-034	0.00	
307-380-001	226.26	
307-380-002	226.26	
307-380-003	226.26	
307-380-004	226.26	
307-380-005	226.26	
307-380-006	226.26	

ASSESSOR'S PARCEL NUMBER	AMOUNT OF ASSESSMENT	ASSESSMENT AS MODIFIED
307-380-007	226.26	
307-380-008	226.26	
307-380-009	226.26	
307-380-010	226.26	
307-380-011	226.26	
307-380-012	226.26	
307-380-013	226.26	
307-380-014	226.26	
307-380-015	226.26	
307-380-016	226.26	
307-381-001	226.26	
307-381-002	226.26	
307-381-003	226.26	
307-381-004	226.26	
307-381-005	226.26	
307-381-006	226.26	
307-381-007	226.26	
307-381-008	226.26	
307-381-009	226.26	
307-381-010	226.26	
307-381-011	226.26	
307-381-012	226.26	
307-381-013	226.26	
307-382-001	226.26	
307-382-002	226.26	
307-383-001	226.26	
307-383-002	226.26	
307-383-003	226.26	
307-383-004	226.26	
307-383-005	226.26	
307-383-006	226.26	
307-383-007	226.26	
307-383-008	226.26	
307-383-009	226.26	
307-383-010	226.26	
307-383-011	226.26	
307-383-012	226.26	
307-383-013	226.26	
307-383-014	226.26	
307-383-015	226.26	
307-383-016	226.26	
307-383-017	226.26	
307-383-018	226.26	
307-383-019	226.26	
307-383-020	226.26	
307-383-021	226.26	
307-383-022	226.26	
307-383-023	226.26	
307-383-024	226.26	
307-383-025	226.26	
307-383-026	226.26	
307-383-027	226.26	
307-383-028	226.26	
307-383-029	226.26	
307-383-030	226.26	
307-383-031	226.26	
307-383-032	226.26	
307-383-033	226.26	
307-383-034	226.26	
307-383-035	226.26	
307-383-036	226.26	
307-383-037	226.26	
307-383-038	226.26	
307-383-039	226.26	

ASSESSOR'S PARCEL NUMBER	AMOUNT OF ASSESSMENT	ASSESSMENT AS MODIFIED
307-383-040	226.26	
307-383-041	226.26	
307-390-001	226.26	
307-390-002	226.26	
307-390-003	226.26	
307-390-004	226.26	
307-390-005	226.26	
307-390-006	226.26	
307-390-007	226.26	
307-390-008	226.26	
307-390-010	226.26	
307-390-011	226.26	
307-391-001	226.26	
307-391-002	226.26	
307-391-003	226.26	
307-391-004	226.26	
307-391-005	226.26	
307-391-006	226.26	
307-391-007	226.26	
307-391-008	226.26	
307-391-009	226.26	
307-391-010	226.26	
307-391-011	226.26	
307-392-001	226.26	
307-392-002	226.26	
307-392-003	226.26	
307-392-004	226.26	
307-392-005	226.26	
307-392-006	226.26	
307-392-007	226.26	
307-392-008	226.26	
307-392-009	226.26	
307-392-010	226.26	
307-392-011	226.26	
307-392-012	226.26	
307-392-013	226.26	
307-392-014	226.26	
307-392-015	226.26	
307-392-016	226.26	
307-392-017	226.26	
307-392-018	226.26	
307-392-019	226.26	
307-392-020	226.26	
307-392-021	226.26	
307-392-022	226.26	
307-392-023	226.26	
307-392-024	226.26	
307-392-025	226.26	
307-392-026	226.26	
307-392-027	226.26	
307-392-028	226.26	
307-392-029	226.26	
307-392-030	226.26	
307-392-031	226.26	
307-392-032	226.26	
307-392-033	226.26	
307-392-034	226.26	
307-392-035	226.26	
307-392-036	226.26	
307-392-037	226.26	
307-392-038	226.26	
307-392-039	226.26	
307-392-040	226.26	
307-392-041	226.26	

ASSESSOR'S PARCEL NUMBER	AMOUNT OF ASSESSMENT	ASSESSMENT AS MODIFIED
307-392-042	226.26	
307-392-043	226.26	
307-392-044	226.26	
307-392-045	226.26	
307-392-046	226.26	
307-392-047	226.26	
307-392-048	226.26	
307-392-049	226.26	
307-392-050	226.26	
307-392-051	226.26	
307-392-052	226.26	
307-392-053	226.26	
307-392-054	226.26	
307-392-055	226.26	
307-392-056	226.26	
307-392-057	226.26	
307-392-058	226.26	
307-392-059	226.26	
307-392-060	226.26	
307-392-061	226.26	
307-392-062	226.26	
307-392-063	226.26	
307-392-064	226.26	
307-392-065	226.26	
307-392-066	226.26	
307-400-001	226.26	
307-400-002	226.26	
307-400-003	226.26	
307-400-004	226.26	
307-400-005	226.26	
307-400-006	226.26	
307-400-007	226.26	
307-400-008	226.26	
307-400-009	226.26	
307-400-010	226.26	
307-400-011	226.26	
307-400-012	226.26	
307-400-013	226.26	
307-400-014	226.26	
307-400-015	226.26	
307-400-016	226.26	
307-400-017	226.26	
307-400-018	226.26	
307-400-019	226.26	
307-400-020	226.26	
307-400-021	226.26	
307-400-022	226.26	
307-400-023	226.26	
307-400-024	226.26	
307-400-025	226.26	
307-400-026	226.26	
307-400-027	226.26	
307-400-028	226.26	
307-400-029	226.26	
307-400-030	226.26	
307-400-032	226.26	
307-400-033	226.26	
307-400-034	226.26	
307-400-035	226.26	
307-400-036	226.26	
307-400-037	226.26	
307-400-038	226.26	
307-400-039	226.26	
307-400-040	226.26	

ASSESSOR'S PARCEL NUMBER	AMOUNT OF ASSESSMENT	ASSESSMENT AS MODIFIED
307-400-041	226.26	
307-420-001	219.18	
307-420-002	219.18	
307-420-003	219.18	
307-420-004	219.18	
307-420-005	219.18	
307-420-006	219.18	
307-420-007	219.18	
307-420-008	219.18	
307-420-009	219.18	
307-420-010	219.18	
307-420-011	219.18	
307-420-012	219.18	
307-420-013	219.18	
307-420-014	219.18	
307-420-015	219.18	
307-420-016	219.18	
307-420-017	219.18	
307-420-018	219.18	
307-420-019	219.18	
307-420-020	219.18	
307-420-021	219.18	
307-420-022	219.18	
307-420-023	219.18	
307-420-024	219.18	
307-420-025	219.18	
307-420-026	219.18	
307-420-027	219.18	
307-420-028	219.18	
307-420-029	219.18	
307-420-030	219.18	
307-420-031	219.18	
307-421-001	219.18	
307-421-002	219.18	
307-421-003	219.18	
307-421-004	219.18	
307-421-005	219.18	
307-421-006	219.18	
307-421-007	219.18	
307-421-008	219.18	
307-421-009	219.18	
307-421-010	219.18	
307-421-011	219.18	
307-421-012	219.18	
307-421-013	219.18	
307-421-014	219.18	
307-421-015	219.18	
307-421-016	219.18	
307-421-017	219.18	
307-421-018	219.18	
307-421-019	219.18	
307-421-020	219.18	
307-422-001	219.18	
307-422-002	219.18	
307-422-003	219.18	
307-422-004	219.18	
307-422-005	219.18	
307-422-006	219.18	
307-422-007	219.18	
307-422-008	219.18	
307-422-009	219.18	
307-422-010	219.18	
307-430-001	219.18	
307-430-002	219.18	

ASSESSOR'S PARCEL NUMBER	AMOUNT OF ASSESSMENT	ASSESSMENT AS MODIFIED
307-430-003	219.18	
307-430-004	219.18	
307-430-005	219.18	
307-430-006	219.18	
307-430-007	219.18	
307-430-008	219.18	
307-430-009	219.18	
307-430-010	219.18	
307-430-011	219.18	
307-430-012	219.18	
307-430-013	219.18	
307-430-014	219.18	
307-430-015	219.18	
307-430-016	219.18	
307-430-017	219.18	
307-430-018	219.18	
307-430-019	219.18	
307-430-020	219.18	
307-431-001	219.18	
307-431-002	219.18	
307-431-003	219.18	
307-431-004	219.18	
307-431-005	219.18	
307-431-006	219.18	
307-431-007	219.18	
307-431-008	219.18	
307-431-009	219.18	
307-431-010	219.18	
307-431-011	219.18	
307-431-012	219.18	
307-431-013	219.18	
307-431-014	219.18	
307-431-015	219.18	
307-431-016	219.18	
307-431-017	219.18	
307-431-018	219.18	
307-431-019	219.18	
307-431-020	219.18	
307-431-021	219.18	
307-431-022	219.18	
307-431-023	219.18	
307-431-024	219.18	
307-431-025	219.18	
307-432-001	219.18	
307-432-002	219.18	
307-432-003	219.18	
307-432-004	219.18	
307-432-005	219.18	
307-432-006	219.18	
307-432-007	219.18	
307-432-008	219.18	
307-432-009	219.18	
307-432-010	219.18	
307-432-011	219.18	
307-432-012	219.18	
307-432-013	219.18	
307-432-014	219.18	
307-432-015	219.18	
307-432-016	219.18	
307-432-017	219.18	
307-432-018	219.18	
307-432-019	219.18	
307-432-020	219.18	
307-432-021	219.18	

ASSESSOR'S PARCEL NUMBER	AMOUNT OF ASSESSMENT	ASSESSMENT AS MODIFIED
307-432-022	219.18	
307-432-023	219.18	
307-432-024	219.18	
307-432-025	219.18	
307-432-026	219.18	
307-432-027	219.18	
307-432-028	219.18	
307-432-029	219.18	
307-432-030	219.18	
307-432-031	219.18	
307-432-032	219.18	
307-432-033	219.18	
307-432-034	219.18	
307-432-035	219.18	
307-432-036	219.18	
307-432-037	219.18	
307-432-038	219.18	
307-432-039	219.18	
307-432-040	219.18	
307-432-041	219.18	
307-432-042	219.18	
307-432-043	219.18	
307-432-044	219.18	
307-432-045	219.18	
307-432-046	219.18	
307-432-047	219.18	
307-432-048	219.18	
307-440-001	219.18	
307-440-002	219.18	
307-440-003	219.18	
307-440-004	219.18	
307-440-005	219.18	
307-440-006	219.18	
307-440-007	219.18	
307-440-008	219.18	
307-441-001	219.18	
307-441-002	219.18	
307-441-003	219.18	
307-441-004	219.18	
307-441-005	219.18	
307-441-006	219.18	
307-441-007	219.18	
307-441-008	219.18	
307-441-009	219.18	
307-441-010	219.18	
307-441-011	219.18	
307-441-012	219.18	
307-441-013	219.18	
307-441-014	219.18	
307-441-015	219.18	
307-441-016	219.18	
307-441-017	219.18	
307-441-018	219.18	
307-441-019	219.18	
307-441-020	219.18	
307-441-021	219.18	
307-441-022	219.18	
307-441-023	219.18	
307-441-024	219.18	
307-441-025	219.18	
307-441-026	219.18	
307-441-027	219.18	
307-441-028	219.18	
307-441-029	219.18	

ASSESSOR'S PARCEL NUMBER	AMOUNT OF ASSESSMENT	ASSESSMENT AS MODIFIED
307-441-030	219.18	
307-441-031	219.18	
307-441-032	219.18	
307-441-033	219.18	
307-441-034	219.18	
307-441-035	219.18	
307-441-036	219.18	
307-441-037	219.18	
307-441-038	219.18	
307-441-039	219.18	
307-441-040	219.18	
307-441-041	219.18	
307-441-042	219.18	
307-441-043	219.18	
307-441-044	219.18	
307-441-045	219.18	
307-441-046	219.18	
307-441-047	219.18	
307-441-048	219.18	
307-441-049	219.18	
307-441-050	219.18	
307-441-051	219.18	
307-441-052	219.18	
307-441-053	219.18	
307-441-054	219.18	
307-441-055	219.18	
307-441-056	219.18	
307-441-057	219.18	
307-441-058	219.18	
307-441-059	219.18	
307-441-060	219.18	
307-441-061	219.18	
307-441-062	219.18	
307-441-063	219.18	
307-441-064	219.18	
307-441-065	219.18	
307-442-001	219.18	
307-442-002	219.18	
307-442-003	219.18	
307-442-004	219.18	
307-442-005	219.18	
307-442-006	219.18	
307-442-007	219.18	
307-442-008	219.18	
307-442-009	219.18	
307-442-010	219.18	
307-442-011	219.18	
307-442-012	219.18	
307-442-013	219.18	
307-442-014	219.18	
307-442-015	219.18	
307-442-016	219.18	
307-442-017	219.18	
307-442-018	219.18	
307-442-019	219.18	
307-442-020	219.18	
307-442-021	219.18	
307-442-022	219.18	
307-442-023	219.18	
307-442-024	219.18	
307-442-025	219.18	
307-442-026	219.18	
307-442-027	219.18	
307-442-028	219.18	

ASSESSOR'S PARCEL NUMBER	AMOUNT OF ASSESSMENT	ASSESSMENT AS MODIFIED
307-442-029	219.18	
307-442-030	219.18	
307-442-031	219.18	
307-442-032	219.18	
307-442-033	219.18	
307-442-034	219.18	
307-442-035	219.18	
307-442-036	219.18	
307-442-037	219.18	
307-442-038	219.18	
307-442-039	219.18	
307-442-040	219.18	
307-442-041	219.18	
307-442-042	219.18	
307-442-043	219.18	
307-442-044	219.18	
307-442-045	219.18	
307-442-046	219.18	
307-442-047	219.18	
307-442-048	219.18	
307-442-049	219.18	
307-442-050	219.18	
307-442-051	219.18	
307-442-052	219.18	
308-210-004	35.84	
308-210-005	35.84	
308-210-006	35.84	
308-210-007	35.84	
308-210-008	35.84	
308-210-009	35.84	
308-210-010	35.84	
308-210-011	35.84	
308-210-012	35.84	
308-210-013	35.84	
308-210-014	35.84	
308-210-015	35.84	
308-210-016	35.84	
308-210-017	35.84	
308-210-018	35.84	
308-210-019	35.84	
308-211-043	35.84	
308-211-044	35.84	
308-211-045	35.84	
308-211-046	35.84	
308-211-047	35.84	
308-211-048	35.84	
308-211-049	35.84	
308-211-050	35.84	
308-211-051	35.84	
308-211-052	35.84	
308-211-053	35.84	
308-211-054	35.84	
308-211-055	35.84	
308-211-056	35.84	
308-211-057	35.84	
308-211-058	35.84	
308-211-059	35.84	
308-211-060	35.84	
308-211-061	35.84	
308-211-062	35.84	
308-211-063	35.84	
308-211-064	35.84	
308-211-065	35.84	
308-211-066	35.84	

I

II

ASSESSOR'S PARCEL NUMBER	AMOUNT OF ASSESSMENT	ASSESSMENT AS MODIFIED
308-213-014	35.84	
308-213-015	35.84	
308-213-016	35.84	
308-213-017	35.84	
308-213-018	35.84	
308-213-019	35.84	
308-213-020	35.84	
308-213-021	35.84	
308-213-022	35.84	
308-213-023	35.84	
308-213-024	35.84	
308-213-025	35.84	
308-214-001	35.84	
308-214-002	35.84	
308-214-003	35.84	
308-214-004	35.84	
308-214-005	35.84	
308-214-006	35.84	
308-214-007	35.84	
308-214-008	35.84	
308-214-009	35.84	
308-214-010	35.84	
308-214-011	35.84	
308-214-012	35.84	
308-214-013	35.84	
308-214-014	35.84	
308-214-015	35.84	
308-214-016	35.84	
308-214-017	35.84	
308-214-018	35.84	
308-214-019	35.84	
308-214-020	35.84	
308-214-021	35.84	
308-214-022	35.84	
308-214-023	35.84	
308-214-024	35.84	
308-214-025	35.84	
308-214-026	35.84	
308-214-027	35.84	
308-214-028	35.84	
308-214-029	35.84	
308-214-030	35.84	
308-214-031	35.84	
308-214-032	35.84	
308-214-033	35.84	
308-214-034	35.84	
308-214-035	35.84	
308-214-036	35.84	
308-214-037	35.84	
308-214-038	35.84	
308-214-039	35.84	
308-214-040	35.84	
308-214-041	35.84	
308-214-042	35.84	
308-214-043	35.84	
308-214-044	35.84	
308-214-045	35.84	
308-214-046	35.84	
308-214-047	35.84	
308-214-048	35.84	
308-214-049	35.84	
308-214-050	35.84	
308-214-051	35.84	
308-214-052	35.84	

ASSESSOR'S PARCEL NUMBER	AMOUNT OF ASSESSMENT	ASSESSMENT AS MODIFIED
308-214-053	35.84	
308-214-054	35.84	
308-214-055	35.84	
308-214-056	35.84	
308-214-057	35.84	
308-214-058	35.84	
308-214-059	35.84	
308-214-060	35.84	
308-214-061	35.84	
308-214-062	35.84	
308-214-063	35.84	
308-214-064	35.84	
308-214-065	35.84	
308-231-001	35.84	
308-231-002	35.84	
308-231-003	35.84	
308-231-004	35.84	
308-231-005	35.84	
308-231-006	35.84	
308-232-001	35.84	
308-232-002	35.84	
308-232-003	35.84	
308-232-004	35.84	
308-232-005	35.84	
308-232-006	35.84	
308-232-007	35.84	
308-232-008	35.84	
308-232-009	35.84	
308-232-010	35.84	
308-232-011	35.84	
308-232-012	35.84	
308-232-013	35.84	
308-232-014	35.84	
308-232-015	35.84	
308-232-016	35.84	
308-232-017	35.84	
308-232-018	35.84	
308-232-019	35.84	
308-232-020	35.84	
308-232-021	35.84	
308-232-022	35.84	
308-232-023	35.84	
308-232-024	35.84	
308-232-025	35.84	
308-232-026	35.84	
308-232-027	35.84	
308-232-028	35.84	
308-232-029	35.84	
308-232-030	35.84	
308-232-031	35.84	
308-232-032	35.84	
308-232-033	35.84	
308-232-034	35.84	
308-232-035	35.84	
308-232-036	35.84	
308-232-037	35.84	
308-232-038	35.84	
308-232-039	35.84	
308-232-040	35.84	
308-232-041	35.84	
308-232-042	0.00	
308-233-001	0.00	
308-233-003	35.84	
308-233-004	35.84	

I

II

ASSESSOR'S PARCEL NUMBER	AMOUNT OF ASSESSMENT	ASSESSMENT AS MODIFIED
308-233-005	35.84	
308-233-006	35.84	
308-233-007	35.84	
308-233-008	35.84	
308-233-009	35.84	
308-233-010	35.84	
308-233-011	35.84	
308-233-012	35.84	
308-233-013	35.84	
308-233-014	35.84	
308-233-015	35.84	
308-233-016	35.84	
308-233-017	35.84	
308-233-018	35.84	
308-233-019	35.84	
308-233-022	35.84	
308-233-023	35.84	
308-233-024	35.84	
308-233-025	35.84	
308-233-026	35.84	
308-233-029	35.84	
308-233-030	35.84	
308-233-031	35.84	
308-233-032	35.84	
308-233-033	35.84	
308-233-034	0.00	
308-241-001	35.84	
308-241-002	35.84	
308-241-003	35.84	
308-241-004	35.84	
308-241-005	35.84	
308-241-006	35.84	
308-241-007	35.84	
308-241-008	35.84	
308-241-009	35.84	
308-241-010	35.84	
308-241-011	35.84	
308-241-012	35.84	
308-241-013	35.84	
308-241-014	35.84	
308-241-015	35.84	
308-241-016	35.84	
308-241-017	35.84	
308-241-018	35.84	
308-241-019	35.84	
308-241-020	35.84	
308-241-021	35.84	
308-241-022	35.84	
308-241-023	35.84	
308-241-024	35.84	
308-241-025	35.84	
308-241-026	0.00	
308-242-001	35.84	
308-242-002	35.84	
308-242-003	35.84	
308-242-004	35.84	
308-242-005	35.84	
308-242-006	35.84	
308-242-007	35.84	
308-242-008	35.84	
308-242-009	35.84	
308-242-010	35.84	
308-290-001	35.84	
308-290-002	35.84	

ASSESSOR'S PARCEL NUMBER	AMOUNT OF ASSESSMENT	ASSESSMENT AS MODIFIED
308-290-003	35.84	
308-290-004	35.84	
308-290-005	35.84	
308-290-006	35.84	
308-290-007	35.84	
308-290-008	35.84	
308-290-009	35.84	
308-290-010	35.84	
308-290-011	35.84	
308-290-012	35.84	
308-290-013	35.84	
308-290-014	35.84	
308-290-015	35.84	
308-290-016	35.84	
308-290-017	35.84	
308-290-018	35.84	
308-290-019	35.84	
308-290-020	35.84	
308-290-021	35.84	
308-290-022	35.84	
308-290-023	35.84	
308-290-024	35.84	
308-290-025	35.84	
308-290-026	35.84	
308-290-027	35.84	
308-290-028	35.84	
308-290-029	35.84	
308-290-030	35.84	
308-290-031	0.00	
308-291-001	0.00	
308-291-002	0.00	
308-291-003	0.00	
308-291-004	0.00	
308-291-006	0.00	
308-291-007	0.00	
308-291-008	0.00	
308-291-009	0.00	
308-291-010	0.00	
308-291-011	0.00	
308-291-012	0.00	
308-291-013	0.00	
308-291-015	0.00	
308-291-016	0.00	
308-291-017	0.00	
308-291-018	0.00	
308-291-019	0.00	
308-291-020	0.00	
308-291-021	0.00	
308-291-022	0.00	
308-291-024	0.00	
308-291-025	0.00	
308-291-026	0.00	
308-291-027	0.00	
308-291-028	0.00	
308-291-029	0.00	
308-291-030	0.00	
308-291-031	0.00	
308-291-032	0.00	
308-291-033	0.00	
308-291-034	0.00	
308-291-035	0.00	
308-291-037	0.00	
308-291-038	0.00	
308-291-039	0.00	

	I	II
ASSESSOR'S PARCEL NUMBER	AMOUNT OF ASSESSMENT	ASSESSMENT AS MODIFIED
308-291-040	0.00	
308-291-041	0.00	
308-291-042	0.00	
308-291-043	0.00	
308-291-044	0.00	
308-291-045	0.00	
308-291-046	0.00	
308-291-047	0.00	
308-291-048	0.00	
308-292-001	0.00	
308-292-002	0.00	
308-292-003	0.00	
308-292-004	0.00	
308-292-006	0.00	
308-292-007	0.00	
308-292-008	0.00	
308-292-009	0.00	
308-292-011	0.00	
308-292-012	0.00	
308-292-013	0.00	
308-292-014	0.00	
308-292-015	0.00	
308-292-016	0.00	
308-292-017	0.00	
308-292-018	0.00	
308-292-019	0.00	
308-292-020	0.00	
308-292-021	0.00	
308-292-022	0.00	
308-292-024	0.00	
308-292-025	0.00	
308-292-026	0.00	
308-292-027	0.00	
308-292-028	0.00	
308-292-029	0.00	
308-292-030	0.00	
308-292-031	0.00	
308-292-032	0.00	
308-292-033	0.00	
308-292-034	0.00	
308-292-035	0.00	
308-292-037	0.00	
308-292-038	0.00	
308-292-039	0.00	
308-292-040	0.00	
308-292-041	0.00	
308-292-042	0.00	
308-292-043	0.00	
308-292-044	0.00	
308-292-045	0.00	
308-292-046	0.00	
308-292-048	0.00	
308-292-049	0.00	
308-292-050	0.00	
308-292-051	0.00	
308-292-052	0.00	
308-292-053	0.00	
308-292-054	0.00	
308-292-055	0.00	
308-301-001	35.84	
308-301-002	35.84	
308-301-003	35.84	
308-301-004	35.84	
308-301-005	35.84	

ASSESSOR'S PARCEL NUMBER	AMOUNT OF ASSESSMENT	ASSESSMENT AS MODIFIED
308-301-006	35.84	
308-301-007	35.84	
308-301-008	35.84	
308-301-009	35.84	
308-301-010	35.84	
308-301-011	35.84	
308-301-012	35.84	
308-301-013	35.84	
308-301-014	35.84	
308-301-015	35.84	
308-301-016	35.84	
308-301-017	35.84	
308-301-018	35.84	
308-301-019	35.84	
308-301-020	35.84	
308-301-021	35.84	
308-301-022	35.84	
308-301-023	35.84	
308-301-024	35.84	
308-301-025	35.84	
308-301-026	35.84	
308-301-027	35.84	
308-301-028	35.84	
308-301-029	35.84	
308-301-030	35.84	
308-302-001	35.84	
308-302-002	35.84	
308-302-003	35.84	
308-302-004	35.84	
308-302-005	35.84	
308-302-006	35.84	
308-302-007	35.84	
308-302-008	35.84	
308-302-009	35.84	
308-302-010	35.84	
308-302-011	35.84	
308-302-012	35.84	
308-302-013	35.84	
308-302-014	35.84	
308-302-015	35.84	
308-302-018	35.84	
308-302-019	35.84	
308-302-020	35.84	
308-302-021	35.84	
308-302-022	35.84	
308-302-023	35.84	
308-302-026	35.84	
308-302-027	35.84	
308-302-028	35.84	
308-302-029	35.84	
308-302-030	0.00	
308-302-031	35.84	
308-302-032	35.84	
308-302-033	35.84	
308-302-034	35.84	
308-311-001	35.84	
308-311-002	35.84	
308-311-003	35.84	
308-311-004	35.84	
308-311-005	35.84	
308-311-006	35.84	
308-311-007	35.84	
308-311-008	35.84	
308-311-009	35.84	

	I	II
ASSESSOR'S PARCEL NUMBER	AMOUNT OF ASSESSMENT	ASSESSMENT AS MODIFIED
308-311-010	35.84	
308-311-011	35.84	
308-311-012	35.84	
308-311-013	35.84	
308-311-014	35.84	
308-311-015	35.84	
308-311-016	35.84	
308-311-017	35.84	
308-311-018	35.84	
308-311-019	35.84	
308-311-020	35.84	
308-311-021	35.84	
308-311-022	35.84	
308-311-023	0.00	
308-312-001	35.84	
308-312-002	35.84	
308-312-003	35.84	
308-312-004	35.84	
308-312-005	35.84	
308-312-006	35.84	
308-312-007	35.84	
308-312-008	35.84	
308-312-009	35.84	
308-312-010	35.84	
308-312-011	35.84	
308-312-012	35.84	
308-312-013	35.84	
308-312-014	35.84	
308-312-015	35.84	
308-312-016	35.84	
308-312-017	35.84	
308-312-018	35.84	
308-312-019	35.84	
308-312-020	35.84	
308-312-021	35.84	
308-312-022	35.84	
308-312-023	35.84	
308-312-024	35.84	
308-312-025	35.84	
308-312-026	35.84	
308-312-027	35.84	
308-312-028	35.84	
308-312-029	35.84	
308-312-030	35.84	
308-312-031	35.84	
308-312-032	35.84	
308-321-001	35.84	
308-321-002	35.84	
308-321-003	35.84	
308-321-004	35.84	
308-321-005	35.84	
308-321-006	35.84	
308-322-001	35.84	
308-322-002	35.84	
308-322-003	35.84	
308-322-004	35.84	
308-322-005	35.84	
308-322-006	35.84	
308-322-007	35.84	
308-322-008	35.84	
308-322-009	35.84	
308-322-010	0.00	
308-323-001	35.84	
308-323-002	35.84	

	I	II
ASSESSOR'S PARCEL NUMBER	AMOUNT OF ASSESSMENT	ASSESSMENT AS MODIFIED
308-323-003	35.84	
308-323-004	35.84	
308-323-005	35.84	
308-323-006	35.84	
308-323-007	35.84	
308-323-008	35.84	
308-323-009	35.84	
308-323-010	35.84	
308-323-011	35.84	
308-323-012	35.84	
308-323-013	35.84	
308-323-014	35.84	
308-323-015	35.84	
308-323-016	35.84	
308-323-017	35.84	
308-323-018	35.84	
308-323-019	35.84	
308-323-020	35.84	
308-323-021	35.84	
308-323-022	35.84	
308-323-023	35.84	
308-323-024	35.84	
308-323-025	35.84	
308-323-026	35.84	
308-323-027	35.84	
308-323-028	35.84	
308-323-029	35.84	
308-323-030	35.84	
308-323-031	35.84	
308-323-032	35.84	
308-323-033	35.84	
308-323-034	35.84	
308-323-035	35.84	
308-323-036	35.84	
308-323-037	35.84	
308-323-038	35.84	
308-323-039	35.84	
308-323-040	35.84	
308-323-041	35.84	
308-323-042	35.84	
308-323-043	35.84	
308-323-044	35.84	
308-323-045	35.84	
308-323-046	35.84	
308-323-047	35.84	
308-323-048	35.84	
308-323-049	35.84	
308-323-050	35.84	
308-323-051	35.84	
308-323-052	35.84	
308-323-053	35.84	
308-323-054	35.84	
308-323-055	35.84	
308-323-056	35.84	
308-323-057	35.84	
308-323-058	0.00	
308-324-001	35.84	
308-324-002	35.84	
308-324-003	35.84	
308-324-004	35.84	
308-324-005	35.84	
308-324-006	35.84	
308-324-007	35.84	
308-324-008	35.84	

ASSESSOR'S PARCEL NUMBER	AMOUNT OF ASSESSMENT	ASSESSMENT AS MODIFIED
308-324-009	35.84	
308-324-010	35.84	
308-324-011	35.84	
308-324-012	35.84	
308-324-013	35.84	
308-324-014	35.84	
308-324-015	35.84	
308-324-016	35.84	
308-324-017	35.84	
308-324-018	35.84	
308-324-019	35.84	
308-324-020	35.84	
308-324-021	35.84	
308-324-022	35.84	
308-324-023	35.84	
308-324-024	35.84	
308-324-025	35.84	
308-334-019	179.82	
308-334-020	179.82	
308-334-021	179.82	
308-334-022	179.82	
308-334-023	179.82	
308-334-024	179.82	
308-334-025	179.82	
308-334-026	179.82	
308-334-027	179.82	
308-334-028	179.82	
308-334-029	179.82	
308-334-030	179.82	
308-334-031	179.82	
308-335-002	179.82	
308-335-003	179.82	
308-335-004	179.82	
308-335-005	179.82	
308-335-006	179.82	
308-335-007	179.82	
308-335-008	179.82	
308-335-009	179.82	
308-335-010	179.82	
308-335-011	179.82	
308-335-012	179.82	
308-335-013	179.82	
308-335-014	179.82	
308-335-015	179.82	
308-344-001	179.82	
308-344-002	179.82	
308-344-003	179.82	
308-344-004	179.82	
308-344-005	179.82	
308-344-006	179.82	
308-344-007	179.82	
308-344-008	179.82	
308-344-009	179.82	
308-344-010	179.82	
308-344-011	179.82	
308-344-012	179.82	
308-345-001	179.82	
308-345-002	179.82	
308-345-003	179.82	
308-345-004	179.82	
308-345-005	179.82	
308-345-006	179.82	
308-345-007	179.82	
308-345-008	179.82	

ASSESSOR'S PARCEL NUMBER	AMOUNT OF ASSESSMENT	ASSESSMENT AS MODIFIED
308-345-009	179.82	
308-345-010	179.82	
308-345-011	179.82	
308-345-012	179.82	
308-345-013	179.82	
308-345-014	179.82	
308-345-015	179.82	
308-345-016	179.82	
308-345-017	179.82	
308-345-018	179.82	
308-345-019	179.82	
308-345-020	179.82	
308-345-021	179.82	
308-345-022	179.82	
308-345-023	179.82	
308-345-024	179.82	
308-345-025	179.82	
308-346-001	179.82	
308-346-002	179.82	
308-346-003	179.82	
308-346-004	179.82	
308-346-005	179.82	
308-346-006	179.82	
308-346-007	179.82	
308-346-008	179.82	
308-346-009	179.82	
308-346-010	179.82	
308-346-011	179.82	
308-346-012	179.82	
308-346-013	179.82	
308-346-014	179.82	
308-346-015	179.82	
308-346-016	179.82	
308-346-017	179.82	
308-346-018	179.82	
308-346-019	179.82	
308-346-020	179.82	
308-346-021	179.82	
308-346-022	179.82	
308-346-023	179.82	
308-346-024	179.82	
308-346-025	179.82	
308-346-026	179.82	
308-346-027	179.82	
308-346-028	179.82	
308-346-029	179.82	
308-346-030	179.82	
308-346-031	179.82	
308-353-013	179.82	
308-353-014	179.82	
308-353-015	179.82	
308-353-016	179.82	
308-353-017	179.82	
308-353-018	179.82	
308-353-019	179.82	
308-354-001	179.82	
308-354-002	179.82	
308-354-003	179.82	
308-354-004	179.82	
308-354-005	179.82	
308-354-006	179.82	
308-354-007	179.82	
308-354-008	179.82	
308-354-009	179.82	

ASSESSOR'S PARCEL NUMBER	AMOUNT OF ASSESSMENT	ASSESSMENT AS MODIFIED
308-354-010	179.82	
308-354-011	179.82	
308-354-012	179.82	
308-354-013	179.82	
308-354-014	179.82	
308-354-015	179.82	
308-354-016	179.82	
308-354-017	179.82	
308-354-018	179.82	
308-354-019	179.82	
308-354-020	179.82	
308-354-021	179.82	
308-354-022	179.82	
308-354-023	179.82	
308-354-024	179.82	
308-354-025	179.82	
308-354-026	179.82	
308-354-027	179.82	
308-354-028	179.82	
308-354-029	179.82	
308-354-030	179.82	
308-354-031	179.82	
308-354-032	179.82	
308-354-033	179.82	
308-354-034	179.82	
308-354-035	179.82	
308-354-036	179.82	
308-354-037	179.82	
308-354-038	179.82	
308-354-039	179.82	
308-354-040	179.82	
308-354-041	179.82	
308-354-042	179.82	
308-354-043	179.82	
308-354-044	179.82	
308-354-045	179.82	
308-354-046	179.82	
308-354-047	179.82	
308-354-048	179.82	
308-354-049	179.82	
308-354-050	179.82	
308-354-051	179.82	
310-052-039	476.68	
310-160-063	0.00	
310-190-021	0.00	
310-190-023	0.00	
310-280-001	292.58	
310-280-002	292.58	
310-280-003	292.58	
310-280-004	292.58	
310-280-005	292.58	
310-280-006	292.58	
310-280-007	292.58	
310-280-008	292.58	
310-280-009	292.58	
310-280-010	292.58	
310-280-011	292.58	
310-280-012	292.58	
310-280-013	292.58	
310-280-014	292.58	
310-280-015	292.58	
310-280-016	292.58	
310-280-017	292.58	
310-281-001	292.58	

	I	II
ASSESSOR'S PARCEL NUMBER	AMOUNT OF ASSESSMENT	ASSESSMENT AS MODIFIED
310-281-002	292.58	
310-281-003	292.58	
310-281-004	292.58	
310-281-005	292.58	
310-281-006	292.58	
310-281-007	292.58	
310-281-008	292.58	
310-281-009	292.58	
310-281-010	292.58	
310-281-011	292.58	
310-281-012	292.58	
310-281-013	292.58	
310-281-014	292.58	
310-281-015	292.58	
310-281-016	292.58	
310-281-017	292.58	
310-281-018	292.58	
310-281-019	292.58	
310-281-020	292.58	
310-281-021	292.58	
310-282-001	292.58	
310-282-002	292.58	
310-282-003	292.58	
310-282-004	292.58	
310-282-005	292.58	
310-282-006	292.58	
310-282-007	292.58	
310-282-008	292.58	
310-282-009	292.58	
310-282-010	292.58	
310-282-011	292.58	
310-282-012	292.58	
310-282-013	292.58	
310-282-014	292.58	
310-282-015	292.58	
310-282-016	292.58	
310-282-017	292.58	
310-282-018	292.58	
310-282-019	292.58	
310-282-020	292.58	
310-282-021	292.58	
310-282-022	292.58	
310-290-001	0.00	
310-290-002	0.00	
310-290-003	0.00	
310-290-004	0.00	
310-290-005	0.00	
310-290-006	0.00	
310-290-007	0.00	
310-290-008	0.00	
310-290-009	0.00	
310-290-010	0.00	
310-290-011	0.00	
310-290-012	0.00	
310-290-013	0.00	
310-290-014	0.00	
310-290-015	0.00	
310-290-016	0.00	
310-290-017	0.00	
310-290-018	0.00	
310-290-019	0.00	
310-290-020	0.00	
310-290-021	0.00	
310-290-022	0.00	

	I	II
ASSESSOR'S PARCEL NUMBER	AMOUNT OF ASSESSMENT	ASSESSMENT AS MODIFIED
310-290-023	0.00	
310-290-024	0.00	
310-290-025	0.00	
310-290-026	0.00	
310-290-027	0.00	
310-290-028	0.00	
310-290-029	0.00	
310-290-030	0.00	
310-290-031	0.00	
310-290-032	0.00	
310-290-033	0.00	
310-290-034	0.00	
310-290-035	0.00	
310-290-036	0.00	
310-290-037	0.00	
310-290-038	0.00	
310-290-039	0.00	
310-290-040	0.00	
310-290-041	0.00	
310-290-042	0.00	
310-290-043	0.00	
310-290-044	0.00	
310-290-045	0.00	
310-290-046	0.00	
310-290-047	0.00	
310-290-048	0.00	
310-290-049	0.00	
310-290-050	0.00	
310-290-051	0.00	
310-290-052	0.00	
310-290-053	0.00	
310-290-054	0.00	
310-290-055	0.00	
310-290-056	0.00	
310-290-057	0.00	
310-290-058	0.00	
310-290-059	0.00	
310-290-060	0.00	
310-290-061	0.00	
310-290-062	0.00	
310-300-001	0.00	
310-300-002	0.00	
310-300-003	0.00	
310-300-004	0.00	
310-300-005	0.00	
310-300-006	0.00	
310-300-007	0.00	
310-300-008	0.00	
310-300-009	0.00	
310-300-010	0.00	
310-300-011	0.00	
310-300-012	0.00	
310-300-013	0.00	
310-300-014	0.00	
310-300-015	0.00	
310-300-016	0.00	
310-300-017	0.00	
310-300-018	0.00	
310-300-019	0.00	
310-300-020	0.00	
310-300-021	0.00	
310-300-022	0.00	
310-300-023	0.00	
310-300-024	0.00	

ASSESSOR'S PARCEL NUMBER	AMOUNT OF ASSESSMENT	ASSESSMENT AS MODIFIED
310-300-025	0.00	
310-300-026	0.00	
310-300-027	0.00	
310-300-028	0.00	
310-300-029	0.00	
310-300-030	0.00	
310-300-031	0.00	
310-300-032	0.00	
310-300-033	0.00	
310-300-034	0.00	
310-300-035	0.00	
310-300-036	0.00	
310-300-037	0.00	
310-300-038	0.00	
310-300-039	0.00	
310-300-040	0.00	
310-300-041	0.00	
310-300-042	0.00	
310-300-043	0.00	
310-300-044	0.00	
310-300-045	0.00	
310-300-046	0.00	
310-300-047	0.00	
310-300-048	0.00	
310-300-049	0.00	
310-300-050	0.00	
310-300-051	0.00	
310-300-052	0.00	
310-300-053	0.00	
310-300-054	0.00	
310-300-055	0.00	
310-300-056	0.00	
310-300-057	0.00	
310-300-058	0.00	
310-300-059	0.00	
310-300-060	0.00	
310-300-061	0.00	
310-300-062	0.00	
310-300-063	0.00	
310-300-064	0.00	
310-300-065	0.00	
310-300-066	0.00	
310-300-067	0.00	
310-300-068	0.00	
310-300-069	0.00	
310-300-070	0.00	
310-300-071	0.00	
310-300-072	0.00	
310-300-073	0.00	
310-300-074	0.00	
310-300-075	0.00	
310-300-076	0.00	
310-300-077	0.00	
310-300-078	0.00	
310-300-079	0.00	
310-300-080	0.00	
310-300-081	0.00	
310-300-082	0.00	
310-300-083	0.00	
310-300-084	0.00	
310-300-085	0.00	
310-300-086	0.00	
310-300-087	0.00	
310-300-088	0.00	

	I	II
ASSESSOR'S PARCEL NUMBER	AMOUNT OF ASSESSMENT	ASSESSMENT AS MODIFIED
310-300-089	0.00	
310-300-090	0.00	
310-300-091	0.00	
310-300-092	0.00	
310-300-093	0.00	
310-300-094	0.00	
311-161-001	0.00	
311-161-002	0.00	
311-161-003	0.00	
311-161-004	0.00	
311-161-005	0.00	
311-161-006	0.00	
311-161-007	0.00	
311-161-008	0.00	
311-161-009	0.00	
311-161-010	0.00	
311-161-011	0.00	
311-161-012	0.00	
311-161-013	0.00	
311-161-014	0.00	
311-161-015	0.00	
311-161-016	0.00	
311-161-017	0.00	
311-161-018	0.00	
311-161-019	0.00	
311-161-020	0.00	
311-161-021	0.00	
311-161-022	0.00	
311-161-023	0.00	
311-161-024	0.00	
311-161-025	0.00	
311-161-026	0.00	
311-161-027	0.00	
311-161-028	0.00	
311-161-029	0.00	
311-161-030	0.00	
311-161-031	0.00	
311-161-032	0.00	
311-161-033	0.00	
311-161-034	0.00	
311-161-035	0.00	
311-162-001	0.00	
311-162-002	0.00	
311-162-003	0.00	
311-162-004	0.00	
311-162-005	0.00	
311-162-006	0.00	
311-162-007	0.00	
311-162-008	0.00	
311-162-009	0.00	
311-162-010	0.00	
311-162-011	0.00	
311-162-012	0.00	
311-162-013	0.00	
311-162-014	0.00	
311-162-015	0.00	
311-162-016	0.00	
311-162-017	0.00	
311-162-018	0.00	
311-162-019	0.00	
311-162-020	0.00	
311-162-021	0.00	
311-162-022	0.00	
311-170-009	2,824.24	

ASSESSOR'S PARCEL NUMBER	AMOUNT OF ASSESSMENT	ASSESSMENT AS MODIFIED
311-180-029	0.00	
311-180-030	0.00	
311-180-049	0.00	
311-180-057	0.00	
311-180-059	157.54	
311-210-034	8,094.46	
311-210-035	0.00	
311-210-037	1,976.22	
311-340-012	365.14	
311-340-013	365.14	
311-340-014	365.14	
311-340-015	365.14	
311-340-016	365.14	
311-340-017	365.14	
311-340-018	365.14	
311-340-019	365.14	
311-340-020	365.14	
311-340-021	365.14	
311-340-022	365.14	
311-340-023	365.14	
311-340-024	365.14	
311-340-025	365.14	
311-340-026	365.14	
311-351-010	45.30	
311-351-011	45.30	
311-351-012	45.30	
311-351-013	45.30	
311-351-014	45.30	
311-351-015	45.30	
311-351-016	45.30	
311-351-017	45.30	
311-351-018	45.30	
311-351-019	45.30	
311-351-020	45.30	
311-351-021	45.30	
311-351-022	45.30	
311-351-023	45.30	
311-351-024	45.30	
311-351-025	45.30	
311-351-026	45.30	
311-353-036	45.30	
311-353-037	45.30	
311-353-038	45.30	
311-353-039	45.30	
311-353-040	45.30	
311-353-041	45.30	
311-353-042	45.30	
311-353-043	45.30	
311-353-044	45.30	
311-353-045	45.30	
311-353-046	45.30	
311-353-047	45.30	
311-353-048	45.30	
311-353-049	45.30	
311-353-050	45.30	
311-353-051	45.30	
311-430-001	0.00	
311-430-002	0.00	
311-430-003	0.00	
311-430-004	0.00	
311-430-005	0.00	
311-430-006	0.00	
311-430-007	0.00	
311-430-008	0.00	

	I	II
ASSESSOR'S PARCEL NUMBER	AMOUNT OF ASSESSMENT	ASSESSMENT AS MODIFIED
311-430-009	0.00	
311-430-010	0.00	
311-430-011	0.00	
311-430-012	0.00	
311-430-013	0.00	
311-430-014	0.00	
311-430-015	0.00	
311-430-016	0.00	
311-430-017	0.00	
311-430-018	0.00	
311-430-019	0.00	
311-430-020	0.00	
311-430-021	0.00	
311-430-022	0.00	
311-430-023	0.00	
311-430-024	0.00	
311-430-025	0.00	
311-430-026	0.00	
311-430-027	0.00	
311-430-028	0.00	
311-430-029	0.00	
311-430-030	0.00	
311-430-031	0.00	
311-430-032	0.00	
311-430-033	0.00	
311-430-034	0.00	
311-430-035	0.00	
311-430-036	0.00	
311-430-037	0.00	
311-430-038	0.00	
311-440-002	58.32	
311-440-003	58.32	
311-440-004	58.32	
311-440-005	58.32	
311-440-006	58.32	
311-440-007	58.32	
311-440-008	58.32	
311-440-009	58.32	
311-440-010	58.32	
311-440-011	58.32	
311-440-012	58.32	
311-440-013	58.32	
311-440-014	58.32	
311-440-015	58.32	
311-440-016	58.32	
311-440-017	58.32	
311-440-018	58.32	
311-440-019	58.32	
311-440-020	58.32	
311-440-021	58.32	
311-440-022	58.32	
311-440-023	58.32	
311-440-024	58.32	
311-440-025	58.32	
311-440-026	58.32	
311-440-027	58.32	
311-440-028	58.32	
311-440-029	58.32	
311-440-030	58.32	
311-440-031	58.32	
311-440-032	58.32	
311-440-033	58.32	
311-440-034	58.32	
311-440-035	58.32	

ASSESSOR'S PARCEL NUMBER	AMOUNT OF ASSESSMENT	ASSESSMENT AS MODIFIED
311-440-036	58.32	
311-440-037	58.32	
311-440-038	58.32	
311-440-039	58.32	
311-440-040	58.32	
311-440-041	58.32	
311-440-042	58.32	
311-440-043	58.32	
311-440-044	58.32	
311-440-045	58.32	
311-440-046	58.32	
311-440-047	58.32	
311-441-001	58.32	
311-441-002	58.32	
311-441-003	58.32	
311-441-004	58.32	
311-441-005	58.32	
311-441-006	58.32	
311-441-007	58.32	
311-441-008	58.32	
311-441-009	58.32	
311-441-010	58.32	
311-441-011	58.32	
311-441-012	58.32	
311-441-013	58.32	
311-441-014	58.32	
311-441-015	58.32	
311-441-016	58.32	
311-441-017	58.32	
311-441-018	58.32	
311-441-019	58.32	
311-441-020	58.32	
311-441-021	58.32	
311-441-022	58.32	
311-441-023	58.32	
311-441-024	58.32	
311-441-025	58.32	
311-441-026	58.32	
311-442-001	58.32	
311-442-002	58.32	
311-442-003	58.32	
311-442-004	58.32	
311-442-005	58.32	
311-442-006	58.32	
311-442-007	58.32	
311-442-008	58.32	
311-442-009	58.32	
311-442-010	58.32	
311-442-011	58.32	
311-442-012	58.32	
311-442-013	58.32	
311-442-014	58.32	
311-442-015	58.32	
311-442-016	58.32	
311-442-017	58.32	
311-442-018	58.32	
311-442-019	58.32	
311-442-020	58.32	
311-442-021	58.32	
311-442-022	58.32	
311-442-023	58.32	
311-442-024	58.32	
311-442-025	58.32	
311-442-026	58.32	

ASSESSOR'S PARCEL NUMBER	AMOUNT OF ASSESSMENT	ASSESSMENT AS MODIFIED
311-442-027	58.32	
311-442-028	58.32	
311-442-029	58.32	
311-442-030	58.32	
311-442-031	58.32	
311-442-032	58.32	
311-442-033	58.32	
311-442-034	58.32	
311-442-035	58.32	
311-442-036	58.32	
311-442-037	58.32	
311-450-001	51.80	
311-450-002	51.80	
311-450-003	51.80	
311-450-004	51.80	
311-450-005	51.80	
311-450-006	51.80	
311-450-007	51.80	
311-450-008	51.80	
311-450-009	51.80	
311-450-010	51.80	
311-450-011	51.80	
311-450-012	51.80	
311-450-013	51.80	
311-451-001	51.80	
311-451-002	51.80	
311-451-003	51.80	
311-451-004	51.80	
311-451-005	51.80	
311-451-006	51.80	
311-451-007	51.80	
311-451-008	51.80	
311-451-009	51.80	
311-451-010	51.80	
311-451-011	51.80	
311-451-012	51.80	
311-451-013	51.80	
311-451-014	51.80	
311-451-015	51.80	
311-451-016	51.80	
311-451-017	51.80	
311-451-018	51.80	
311-451-019	51.80	
311-451-020	51.80	
311-451-021	51.80	
311-451-022	51.80	
311-451-023	51.80	
311-451-024	51.80	
311-451-025	51.80	
311-451-026	51.80	
311-451-027	51.80	
311-451-028	51.80	
311-451-029	51.80	
311-451-030	51.80	
311-451-031	51.80	
311-451-032	51.80	
311-451-033	51.80	
311-451-034	51.80	
311-451-035	51.80	
311-451-036	51.80	
311-451-037	51.80	
311-451-038	51.80	
311-451-039	51.80	
311-451-040	51.80	

ASSESSOR'S PARCEL NUMBER	AMOUNT OF ASSESSMENT	ASSESSMENT AS MODIFIED
311-451-041	51.80	
311-451-042	51.80	
311-451-043	51.80	
311-451-044	51.80	
311-451-045	51.80	
311-451-046	51.80	
311-451-047	51.80	
311-451-048	51.80	
311-451-049	51.80	
311-451-050	51.80	
311-451-051	51.80	
311-451-052	51.80	
311-451-053	51.80	
311-451-054	51.80	
311-451-055	51.80	
311-451-056	51.80	
311-451-057	51.80	
311-451-058	51.80	
311-451-059	51.80	
311-451-060	51.80	
311-451-061	51.80	
311-451-062	51.80	
311-451-063	51.80	
311-451-064	51.80	
311-451-065	51.80	
311-451-066	51.80	
311-451-067	51.80	
311-451-068	51.80	
311-451-069	51.80	
311-451-070	51.80	
311-451-071	51.80	
311-451-072	51.80	
311-451-073	51.80	
311-451-074	51.80	
311-451-075	51.80	
311-451-076	51.80	
311-451-077	51.80	
311-451-078	51.80	
311-451-079	51.80	
311-451-080	51.80	
311-451-081	51.80	
311-451-082	51.80	
311-451-083	51.80	
311-451-084	51.80	
311-451-085	51.80	
311-451-086	51.80	
311-451-087	51.80	
311-451-088	51.80	
311-451-089	51.80	
311-451-090	51.80	
311-460-001	362.60	
311-460-002	362.60	
311-460-003	362.60	
311-460-004	362.60	
311-460-005	362.60	
311-460-006	362.60	
311-460-007	362.60	
311-460-008	362.60	
311-460-009	362.60	
311-460-010	362.60	
311-460-011	362.60	
311-460-012	362.60	
311-460-013	362.60	
311-460-014	362.60	

ASSESSOR'S PARCEL NUMBER	AMOUNT OF ASSESSMENT	ASSESSMENT AS MODIFIED
311-460-015	362.60	
311-460-016	362.60	
311-460-017	362.60	
311-460-018	362.60	
311-460-019	362.60	
311-460-020	362.60	
311-460-021	362.60	
311-460-022	362.60	
311-460-023	362.60	
311-460-024	362.60	
311-461-001	362.60	
311-461-002	362.60	
311-461-003	362.60	
311-461-004	362.60	
311-461-005	362.60	
311-461-006	362.60	
311-461-007	362.60	
311-461-008	362.60	
311-461-009	362.60	
311-461-010	362.60	
311-461-011	362.60	
311-461-012	362.60	
311-461-013	362.60	
311-461-014	362.60	
311-461-015	362.60	
311-461-016	362.60	
311-461-017	362.60	
311-461-018	362.60	
311-461-019	362.60	
311-461-020	362.60	
311-461-021	362.60	
311-461-022	362.60	
311-462-001	362.60	
311-462-002	362.60	
311-462-003	362.60	
311-462-004	362.60	
311-462-005	362.60	
311-462-006	362.60	
311-462-007	362.60	
311-462-008	362.60	
311-462-009	362.60	
311-462-010	362.60	
311-462-011	362.60	
311-462-012	362.60	
311-462-013	362.60	
311-462-014	362.60	
311-462-015	362.60	
311-462-016	362.60	
311-462-017	362.60	
311-462-018	362.60	
311-462-019	362.60	
311-462-020	362.60	
311-462-021	362.60	
311-470-001	365.14	
311-470-002	365.14	
311-470-003	365.14	
311-470-004	365.14	
311-470-005	365.14	
311-470-006	365.14	
311-470-007	365.14	
311-470-008	365.14	
311-470-009	365.14	
311-470-010	365.14	
311-470-011	365.14	

ASSESSOR'S PARCEL NUMBER	AMOUNT OF ASSESSMENT	ASSESSMENT AS MODIFIED
311-470-012	365.14	
311-470-013	365.14	
311-470-014	365.14	
311-470-015	365.14	
311-470-016	365.14	
311-470-017	365.14	
311-470-018	365.14	
311-470-019	365.14	
311-470-020	365.14	
311-470-021	365.14	
311-470-022	365.14	
311-470-023	365.14	
311-470-024	365.14	
311-470-025	365.14	
311-470-026	365.14	
311-470-027	365.14	
311-470-028	365.14	
311-471-001	365.14	
311-471-002	365.14	
311-471-003	365.14	
311-471-004	365.14	
311-471-005	365.14	
311-471-006	365.14	
311-471-007	365.14	
311-471-008	365.14	
311-471-009	365.14	
311-471-010	365.14	
311-471-011	365.14	
311-471-012	365.14	
311-472-001	365.14	
311-472-002	365.14	
311-472-003	365.14	
311-472-004	365.14	
311-472-005	365.14	
311-472-006	365.14	
311-472-007	365.14	
311-472-008	365.14	
311-472-009	365.14	
311-472-010	365.14	
311-472-011	365.14	
311-472-012	365.14	
311-472-013	365.14	
311-472-014	365.14	
311-472-015	365.14	
311-472-016	365.14	
311-472-017	365.14	
311-472-018	365.14	
311-472-019	365.14	
311-472-020	365.14	
311-472-021	365.14	
311-480-001	0.00	
311-480-002	0.00	
311-480-003	0.00	
311-480-004	0.00	
311-480-005	0.00	
311-480-006	0.00	
311-480-007	0.00	
311-480-008	0.00	
311-480-009	0.00	
311-480-010	0.00	
311-480-011	0.00	
311-481-001	0.00	
311-481-002	0.00	
311-481-003	0.00	

	I	II
ASSESSOR'S PARCEL NUMBER	AMOUNT OF ASSESSMENT	ASSESSMENT AS MODIFIED
311-481-004	0.00	
311-481-005	0.00	
311-481-006	0.00	
311-481-007	0.00	
311-481-008	0.00	
311-481-009	0.00	
311-481-010	0.00	
311-481-011	0.00	
311-481-012	0.00	
311-481-013	0.00	
311-481-014	0.00	
311-481-015	0.00	
311-481-016	0.00	
311-481-017	0.00	
311-481-018	0.00	
311-481-019	0.00	
311-481-020	0.00	
311-481-021	0.00	
311-481-022	0.00	
311-481-023	0.00	
311-481-024	0.00	
311-481-025	0.00	
311-481-026	0.00	
311-482-001	0.00	
311-482-002	0.00	
311-482-003	0.00	
311-482-004	0.00	
311-482-005	0.00	
311-482-006	0.00	
311-482-007	0.00	
311-482-008	0.00	
311-482-009	0.00	
311-482-010	0.00	
311-482-011	0.00	
311-482-012	0.00	
311-482-013	0.00	
311-482-014	0.00	
311-482-015	0.00	
311-482-016	0.00	
311-482-017	0.00	
311-482-018	0.00	
311-482-019	0.00	
311-482-020	0.00	
311-482-021	0.00	
311-482-022	0.00	
311-483-001	0.00	
311-483-002	0.00	
311-483-003	0.00	
311-483-004	0.00	
311-483-005	0.00	
311-483-006	0.00	
311-483-007	0.00	
311-483-008	0.00	
311-483-009	0.00	
311-483-010	0.00	
311-483-011	0.00	
311-483-012	0.00	
311-483-013	0.00	
311-483-014	0.00	
311-483-015	0.00	
311-483-016	0.00	
311-483-017	0.00	
311-483-018	0.00	
311-483-019	0.00	

	I	II
ASSESSOR'S PARCEL NUMBER	AMOUNT OF ASSESSMENT	ASSESSMENT AS MODIFIED
311-483-020	0.00	
311-483-021	0.00	
311-483-022	0.00	
311-490-001	0.00	
311-490-002	0.00	
311-490-003	0.00	
311-490-004	0.00	
311-490-005	0.00	
311-490-006	0.00	
311-490-007	0.00	
311-490-008	0.00	
311-490-009	0.00	
311-490-010	0.00	
311-490-011	0.00	
311-490-012	0.00	
311-490-013	0.00	
311-490-014	0.00	
311-490-015	0.00	
311-490-016	0.00	
311-490-017	0.00	
311-490-018	0.00	
311-490-019	0.00	
311-490-020	0.00	
311-490-021	0.00	
311-490-022	0.00	
311-490-023	0.00	
311-490-024	0.00	
311-490-025	0.00	
311-490-026	0.00	
311-490-027	0.00	
311-490-028	0.00	
311-490-029	0.00	
311-490-030	0.00	
311-490-031	0.00	
311-490-032	0.00	
311-490-033	0.00	
311-491-001	0.00	
311-491-002	0.00	
311-491-003	0.00	
311-491-004	0.00	
311-491-005	0.00	
311-491-006	0.00	
311-491-007	0.00	
311-491-008	0.00	
311-491-009	0.00	
311-491-010	0.00	
311-491-011	0.00	
311-491-012	0.00	
311-491-013	0.00	
311-491-014	0.00	
311-491-015	0.00	
311-491-016	0.00	
311-491-017	0.00	
311-491-018	0.00	
311-491-019	0.00	
311-491-020	0.00	
311-491-021	0.00	
311-491-022	0.00	
311-500-001	0.00	
311-500-002	0.00	
311-500-003	0.00	
311-500-004	0.00	
311-500-005	0.00	
311-500-006	0.00	

	I	II
ASSESSOR'S PARCEL NUMBER	AMOUNT OF ASSESSMENT	ASSESSMENT AS MODIFIED
311-500-007	0.00	
311-501-001	0.00	
311-501-002	0.00	
311-501-003	0.00	
311-501-004	0.00	
311-501-005	0.00	
311-501-006	0.00	
311-501-007	0.00	
311-501-008	0.00	
311-501-009	0.00	
311-501-010	0.00	
311-501-011	0.00	
311-501-012	0.00	
311-501-013	0.00	
311-501-014	0.00	
311-501-015	0.00	
311-501-016	0.00	
311-501-017	0.00	
311-501-018	0.00	
311-501-019	0.00	
311-501-020	0.00	
311-501-021	0.00	
311-501-022	0.00	
311-502-001	0.00	
311-502-002	0.00	
311-502-003	0.00	
311-502-004	0.00	
311-502-005	0.00	
311-502-006	0.00	
311-502-007	0.00	
311-502-008	0.00	
311-502-009	0.00	
311-502-010	0.00	
311-502-011	0.00	
311-502-012	0.00	
311-502-013	0.00	
311-502-014	0.00	
311-502-015	0.00	
311-502-016	0.00	
311-502-017	0.00	
311-502-018	0.00	
311-502-019	0.00	
311-502-020	0.00	
311-502-021	0.00	
311-502-022	0.00	
311-502-023	0.00	
311-502-024	0.00	
311-502-025	0.00	
311-502-026	0.00	
311-502-027	0.00	
311-502-028	0.00	
311-502-029	0.00	
311-502-030	0.00	
311-502-031	0.00	
313-081-018	141.06	
313-081-019	164.58	
313-081-020	199.84	
313-081-021	1,058.02	
313-081-022	0.00	
313-230-036	0.00	
313-230-037	0.00	
313-230-038	0.00	
313-230-039	0.00	
313-230-040	0.00	

	I	II
ASSESSOR'S PARCEL NUMBER	AMOUNT OF ASSESSMENT	ASSESSMENT AS MODIFIED
313-230-041	0.00	
313-230-042	0.00	
313-230-043	0.00	
313-230-044	0.00	
313-230-045	0.00	
313-230-046	0.00	
313-230-047	0.00	
313-230-048	0.00	
313-230-049	0.00	
313-230-050	0.00	
313-230-051	0.00	
313-230-052	0.00	
313-230-053	0.00	
313-230-054	0.00	
313-230-055	0.00	
313-230-056	0.00	
313-261-020	3,005.60	
313-273-009	2,205.70	
313-310-001	245.28	
313-310-002	245.28	
313-310-003	245.28	
313-310-004	245.28	
313-310-005	245.28	
313-310-006	245.28	
313-310-007	245.28	
313-310-008	245.28	
313-310-009	245.28	
313-310-010	245.28	
313-310-011	245.28	
313-310-012	245.28	
313-310-013	245.28	
313-310-014	245.28	
313-310-015	245.28	
313-311-001	245.28	
313-311-002	245.28	
313-311-003	245.28	
313-311-004	245.28	
313-311-005	245.28	
313-311-006	245.28	
313-311-007	245.28	
313-311-008	245.28	
313-311-009	245.28	
313-311-010	245.28	
313-311-011	245.28	
313-311-012	245.28	
313-311-013	245.28	
313-311-014	245.28	
313-311-015	245.28	
313-311-016	245.28	
313-311-017	245.28	
313-311-018	245.28	
313-311-019	245.28	
313-311-020	245.28	
313-311-021	245.28	
313-311-022	245.28	
313-311-023	245.28	
313-311-024	245.28	
313-311-025	245.28	
313-311-026	245.28	
313-311-027	245.28	
313-311-028	245.28	
313-311-029	245.28	
313-311-030	245.28	
313-311-031	245.28	

ASSESSOR'S PARCEL NUMBER	AMOUNT OF ASSESSMENT	ASSESSMENT AS MODIFIED
313-311-032	245.28	
313-311-033	245.28	
313-311-034	245.28	
313-311-035	245.28	
313-311-036	245.28	
313-311-037	245.28	
313-311-038	245.28	
313-311-039	245.28	
313-311-040	245.28	
313-311-041	245.28	
313-311-042	245.28	
313-311-043	245.28	
313-311-044	245.28	
313-311-045	245.28	
313-311-046	245.28	
313-311-047	245.28	
313-311-048	245.28	
313-311-049	245.28	
313-311-050	245.28	
313-311-051	245.28	
313-312-001	245.28	
313-312-002	245.28	
313-312-003	245.28	
313-312-004	245.28	
313-312-005	245.28	
313-312-006	245.28	
313-312-007	245.28	
313-312-008	245.28	
313-312-009	245.28	
313-312-010	245.28	
313-312-011	245.28	
313-312-012	245.28	
313-312-013	245.28	
313-312-014	245.28	
313-312-015	245.28	
313-312-016	245.28	
313-312-017	245.28	
313-312-018	245.28	
313-312-019	245.28	
313-312-020	245.28	
313-312-021	245.28	
313-312-022	245.28	
313-312-023	245.28	
313-312-024	245.28	
313-312-025	245.28	
313-312-026	245.28	
313-312-027	245.28	
313-312-028	245.28	
313-312-029	245.28	
313-312-030	0.00	
314-153-073	1,034.26	
314-160-001	907.90	
314-160-002	5,597.42	
314-170-019	24,713.20	
314-170-021	3,771.48	
314-170-022	7,359.74	
314-170-023	61.06	
314-180-022	16,406.74	
314-180-025	0.00	
314-180-026	0.00	
317-230-034	0.00	
317-230-050	0.00	
320-010-013	0.00	
320-010-014	0.00	

	I	II
ASSESSOR'S PARCEL NUMBER	AMOUNT OF ASSESSMENT	ASSESSMENT AS MODIFIED
320-010-015	0.00	
320-010-016	0.00	
320-010-017	0.00	
320-010-018	0.00	
320-010-019	0.00	
320-010-020	0.00	
320-010-021	0.00	
320-021-015	218.36	
320-021-016	218.36	
320-021-017	218.36	
320-021-018	218.36	
320-021-019	218.36	
320-021-020	218.36	
320-021-021	218.36	
320-021-022	218.36	
320-021-023	218.36	
320-021-024	218.36	
320-021-025	218.36	
320-021-026	218.36	
320-021-027	218.36	
320-021-028	218.36	
320-021-029	218.36	
320-030-001	65.20	
320-030-002	65.20	
320-030-003	65.20	
320-030-004	65.20	
320-031-001	0.00	
320-031-002	0.00	
320-031-003	0.00	
320-031-004	0.00	
320-031-005	0.00	
320-031-006	0.00	
320-031-007	0.00	
320-031-008	0.00	
320-031-009	0.00	
320-031-010	0.00	
320-031-011	0.00	
320-031-012	0.00	
320-031-013	0.00	
320-031-014	65.20	
320-031-015	65.20	
320-031-016	65.20	
320-031-017	65.20	
320-031-018	65.20	
320-031-019	65.20	
320-031-020	65.20	
320-031-021	65.20	
320-031-022	65.20	
320-031-023	65.20	
320-031-024	65.20	
320-031-025	65.20	
320-031-026	65.20	
320-031-027	65.20	
320-031-028	65.20	
320-031-029	65.20	
320-031-030	65.20	
320-031-031	65.20	
320-031-032	65.20	
320-031-033	65.20	
320-031-034	65.20	
320-031-035	65.20	
320-031-036	65.20	
320-031-037	65.20	
320-032-001	0.00	

	I	II
ASSESSOR'S PARCEL NUMBER	AMOUNT OF ASSESSMENT	ASSESSMENT AS MODIFIED
320-032-002	0.00	
320-032-003	0.00	
320-032-004	0.00	
320-032-005	0.00	
320-032-006	0.00	
320-032-007	0.00	
320-032-008	0.00	
320-032-009	0.00	
320-032-010	0.00	
320-032-011	0.00	
320-032-012	0.00	
320-050-006	0.00	
320-050-007	0.00	
320-050-008	0.00	
320-050-009	0.00	
320-050-010	0.00	
320-060-001	44.46	
320-060-002	44.46	
320-060-003	44.46	
320-060-004	44.46	
320-060-005	44.46	
320-060-006	44.46	
320-060-007	44.46	
320-060-008	44.46	
320-060-009	44.46	
320-060-010	44.46	
320-060-011	44.46	
320-060-012	44.46	
320-060-013	44.46	
320-060-014	44.46	
320-060-015	44.46	
320-060-016	44.46	
320-061-001	44.46	
320-061-002	44.46	
320-061-003	44.46	
320-061-004	44.46	
320-061-005	44.46	
320-061-006	44.46	
320-061-007	44.46	
320-061-008	44.46	
320-061-009	44.46	
320-061-010	44.46	
320-061-011	44.46	
320-061-012	44.46	
320-061-013	44.46	
320-061-014	44.46	
320-061-015	44.46	
320-061-016	44.46	
320-061-017	44.46	
320-061-018	44.46	
320-061-019	44.46	
320-061-020	44.46	
320-061-021	44.46	
320-061-022	44.46	
320-061-023	44.46	
320-061-024	44.46	
320-061-025	44.46	
320-061-026	44.46	
320-061-027	44.46	
320-061-028	44.46	
320-061-029	44.46	
320-061-030	44.46	
320-061-031	44.46	
320-061-032	44.46	

	I	II
ASSESSOR'S PARCEL NUMBER	AMOUNT OF ASSESSMENT	ASSESSMENT AS MODIFIED
320-061-033	44.46	
320-061-034	44.46	
320-061-035	44.46	
320-061-036	44.46	
320-061-037	44.46	
320-061-038	44.46	
320-061-039	44.46	
320-061-040	44.46	
320-061-041	44.46	
320-061-042	44.46	
320-061-043	44.46	
320-061-044	44.46	
320-061-045	44.46	
320-061-046	44.46	
320-062-001	44.46	
320-062-002	44.46	
320-062-003	44.46	
320-062-004	44.46	
320-062-005	44.46	
320-062-006	44.46	
320-062-007	44.46	
320-062-008	44.46	
320-062-009	44.46	
320-062-010	44.46	
320-062-011	44.46	
320-062-012	44.46	
320-062-013	44.46	
320-062-014	44.46	
320-062-015	44.46	
320-062-016	44.46	
320-063-001	44.46	
320-063-002	44.46	
320-063-003	44.46	
320-063-004	44.46	
320-063-005	44.46	
320-063-006	44.46	
320-063-007	44.46	
320-063-008	44.46	
320-063-009	44.46	
320-063-010	44.46	
320-063-011	44.46	
320-063-012	44.46	
320-063-013	44.46	
320-063-014	44.46	
320-070-001	65.20	
320-070-002	65.20	
320-070-003	65.20	
320-070-004	65.20	
320-070-005	65.20	
320-070-006	65.20	
320-070-007	65.20	
320-070-008	65.20	
320-070-009	65.20	
320-070-010	65.20	
320-070-011	65.20	
320-070-012	65.20	
320-071-001	0.00	
320-071-002	0.00	
320-071-003	0.00	
320-071-004	0.00	
320-071-005	0.00	
320-071-006	0.00	
320-071-007	0.00	
320-071-008	0.00	

	I	II
ASSESSOR'S PARCEL NUMBER	AMOUNT OF ASSESSMENT	ASSESSMENT AS MODIFIED
320-071-009	0.00	
320-071-010	0.00	
320-071-011	0.00	
320-071-012	0.00	
320-071-013	0.00	
320-071-014	0.00	
320-071-015	0.00	
320-071-016	0.00	
320-071-017	0.00	
320-071-018	0.00	
320-071-019	0.00	
320-071-020	0.00	
320-071-021	0.00	
320-071-022	0.00	
320-071-023	0.00	
320-071-024	0.00	
320-071-025	0.00	
320-071-026	0.00	
320-071-027	0.00	
320-071-028	0.00	
320-071-029	0.00	
320-071-030	0.00	
320-071-031	0.00	
320-071-032	0.00	
320-071-033	65.20	
320-071-034	65.20	
320-071-035	65.20	
320-071-036	65.20	
320-071-037	65.20	
320-071-038	65.20	
320-071-039	65.20	
320-071-040	65.20	
320-071-041	65.20	
320-071-042	65.20	
320-071-043	65.20	
320-071-044	65.20	
320-071-045	65.20	
320-071-046	65.20	
320-071-047	65.20	
320-071-048	65.20	
320-071-049	65.20	
320-071-050	65.20	
320-072-001	0.00	
320-072-002	0.00	
320-072-003	0.00	
320-072-004	0.00	
320-072-005	0.00	
320-072-006	0.00	
320-072-007	0.00	
320-072-008	0.00	
320-072-009	0.00	
320-072-010	0.00	
320-072-011	0.00	
320-072-012	0.00	
320-072-013	0.00	
320-072-014	0.00	
320-072-015	0.00	
320-072-016	0.00	
320-072-017	0.00	
320-072-018	0.00	
320-073-001	0.00	
320-073-002	0.00	
320-073-003	0.00	
320-073-004	0.00	

	I	II
ASSESSOR'S PARCEL NUMBER	AMOUNT OF ASSESSMENT	ASSESSMENT AS MODIFIED
320-073-005	0.00	
320-073-006	0.00	
320-073-007	0.00	
320-073-008	0.00	
320-073-009	0.00	
320-073-010	0.00	
320-073-011	0.00	
320-073-012	0.00	
320-073-013	0.00	
320-073-014	0.00	
320-073-015	0.00	
320-073-016	0.00	
320-073-017	0.00	
320-073-018	0.00	
320-073-019	0.00	
320-073-020	0.00	
320-073-021	0.00	
320-073-022	0.00	
320-073-023	0.00	
320-073-024	0.00	
320-073-025	0.00	
320-073-026	0.00	
320-073-027	0.00	
320-073-028	0.00	
320-073-029	0.00	
320-073-030	0.00	
320-073-031	0.00	
320-073-032	0.00	
320-073-033	0.00	
320-073-034	0.00	
320-073-035	0.00	
320-073-036	0.00	
320-320-002	181.86	
320-320-003	181.86	
320-320-007	530.22	
320-320-008	259.10	
320-320-009	271.10	
320-320-011	177.24	
320-330-001	104.50	
320-330-002	104.50	
320-330-003	104.50	
320-330-004	104.50	
320-330-005	104.50	
320-330-006	104.50	
320-330-007	104.50	
320-330-008	104.50	
320-330-009	104.50	
320-330-010	104.50	
320-330-011	104.50	
320-330-012	104.50	
320-330-013	104.50	
320-330-014	104.50	
320-330-015	104.50	
320-330-016	104.50	
320-330-017	104.50	
320-330-018	104.50	
320-330-019	104.50	
320-330-020	104.50	
320-330-021	104.50	
320-331-001	104.50	
320-331-002	104.50	
320-331-003	104.50	
320-331-004	104.50	
320-331-005	104.50	

	I	II
ASSESSOR'S PARCEL NUMBER	AMOUNT OF ASSESSMENT	ASSESSMENT AS MODIFIED
320-331-006	104.50	
320-331-007	104.50	
320-331-008	104.50	
320-331-009	104.50	
320-331-010	104.50	
320-331-011	104.50	
320-331-012	104.50	
320-331-013	104.50	
320-331-014	104.50	
320-331-015	104.50	
320-331-016	104.50	
320-331-017	104.50	
320-331-018	104.50	
320-331-019	104.50	
320-331-020	104.50	
320-331-021	104.50	
320-331-022	104.50	
320-331-023	104.50	
320-331-024	104.50	
320-331-025	104.50	
320-331-026	104.50	
320-331-027	104.50	
320-331-028	104.50	
320-340-001	104.50	
320-340-002	104.50	
320-340-003	104.50	
320-340-004	104.50	
320-340-005	104.50	
320-340-006	104.50	
320-340-007	104.50	
320-340-008	104.50	
320-340-009	104.50	
320-340-010	104.50	
320-340-011	104.50	
320-340-012	104.50	
320-340-013	104.50	
320-340-014	104.50	
320-340-015	104.50	
320-340-016	104.50	
320-340-017	104.50	
320-340-018	104.50	
320-340-019	104.50	
320-340-020	104.50	
320-340-021	104.50	
320-340-022	104.50	
320-340-023	104.50	
320-340-024	104.50	
320-341-001	104.50	
320-341-002	104.50	
320-341-003	104.50	
320-341-004	104.50	
320-341-005	104.50	
320-341-006	104.50	
320-341-007	104.50	
320-341-008	104.50	
320-341-009	104.50	
320-341-010	104.50	
320-341-011	104.50	
320-341-012	104.50	
320-341-013	104.50	
320-341-014	104.50	
320-341-015	104.50	
320-341-016	104.50	
320-341-017	104.50	

ASSESSOR'S PARCEL NUMBER	AMOUNT OF ASSESSMENT	ASSESSMENT AS MODIFIED
320-341-018	104.50	
320-341-019	104.50	
320-341-020	104.50	
320-341-021	104.50	
320-341-022	104.50	
320-341-023	104.50	
320-341-024	104.50	
320-341-025	104.50	
320-341-026	104.50	
320-341-027	104.50	
320-341-028	104.50	
320-341-029	104.50	
320-341-030	104.50	
320-341-031	104.50	
320-341-032	104.50	
320-341-033	104.50	
320-341-034	104.50	
320-341-035	104.50	
320-341-036	104.50	
320-341-037	104.50	
320-341-038	104.50	
320-341-039	104.50	
320-341-040	104.50	
320-341-041	104.50	
320-341-042	104.50	
320-341-043	104.50	
320-341-044	104.50	
320-341-045	104.50	
320-341-046	104.50	
320-341-047	104.50	
320-341-048	104.50	
320-350-001	104.50	
320-350-002	104.50	
320-350-003	104.50	
320-350-004	104.50	
320-350-005	104.50	
320-350-006	104.50	
320-350-007	104.50	
320-350-008	104.50	
320-350-009	104.50	
320-350-010	104.50	
320-350-011	104.50	
320-350-012	104.50	
320-350-013	104.50	
320-350-014	104.50	
320-350-015	104.50	
320-350-016	104.50	
320-350-017	104.50	
320-350-018	104.50	
320-350-019	104.50	
320-350-020	104.50	
320-350-021	104.50	
320-350-022	104.50	
320-350-023	104.50	
320-350-024	104.50	
320-350-025	104.50	
320-350-026	104.50	
320-350-027	104.50	
320-350-028	104.50	
320-350-029	104.50	
320-350-030	104.50	
320-350-031	104.50	
320-350-032	104.50	
320-350-033	104.50	

	I	II
ASSESSOR'S PARCEL NUMBER	AMOUNT OF ASSESSMENT	ASSESSMENT AS MODIFIED
320-350-034	104.50	
320-351-001	104.50	
320-351-002	104.50	
320-351-003	104.50	
320-351-004	104.50	
320-351-005	104.50	
320-351-006	104.50	
320-351-007	104.50	
320-351-008	104.50	
320-351-009	104.50	
320-351-010	104.50	
320-351-011	104.50	
320-351-012	104.50	
320-351-013	104.50	
320-351-014	104.50	
320-351-015	104.50	
320-351-016	104.50	
320-351-017	104.50	
320-351-018	104.50	
320-351-019	104.50	
320-351-020	104.50	
320-351-021	104.50	
320-351-022	104.50	
320-351-023	104.50	
320-351-024	104.50	
320-351-025	104.50	
320-351-026	104.50	
320-360-022	8,276.42	
320-360-023	7,759.16	
320-360-024	35,692.14	
320-380-001	425.06	
320-380-002	425.06	
320-380-003	425.06	
320-380-004	425.06	
320-380-005	425.06	
320-380-006	425.06	
320-380-007	425.06	
320-380-008	425.06	
320-380-009	425.06	
320-380-010	425.06	
320-380-011	425.06	
320-380-012	425.06	
320-380-013	425.06	
320-380-014	425.06	
320-380-015	425.06	
320-380-016	425.06	
320-380-017	425.06	
320-380-018	425.06	
320-380-019	425.06	
320-380-020	425.06	
320-380-021	425.06	
320-380-022	425.06	
320-380-023	425.06	
320-380-024	425.06	
320-380-025	425.06	
320-380-026	425.06	
320-381-001	425.06	
320-381-002	425.06	
320-381-003	425.06	
320-381-004	425.06	
320-381-005	425.06	
320-381-006	425.06	
320-381-007	425.06	
320-381-008	425.06	

ASSESSOR'S PARCEL NUMBER	AMOUNT OF ASSESSMENT	ASSESSMENT AS MODIFIED
320-381-009	425.06	
320-381-010	425.06	
320-381-011	425.06	
320-381-012	425.06	
320-381-013	425.06	
320-381-014	425.06	
320-381-015	425.06	
320-381-016	425.06	
320-381-017	425.06	
320-381-018	425.06	
320-381-019	425.06	
320-381-020	425.06	
320-381-021	425.06	
320-381-022	425.06	
320-381-023	425.06	
320-381-024	425.06	
320-381-025	425.06	
320-381-026	425.06	
320-381-027	425.06	
320-381-028	425.06	
320-381-029	425.06	
320-381-030	425.06	
320-382-001	425.06	
320-382-002	425.06	
320-382-003	425.06	
320-382-004	425.06	
320-382-005	425.06	
320-382-006	425.06	
320-382-007	425.06	
320-382-008	425.06	
320-382-009	425.06	
320-382-010	425.06	
320-382-011	425.06	
320-382-012	425.06	
320-382-013	425.06	
320-382-014	425.06	
320-382-015	425.06	
320-382-016	425.06	
320-382-017	425.06	
320-382-018	425.06	
320-382-019	425.06	
320-382-020	425.06	
320-382-021	425.06	
320-382-022	425.06	
320-382-023	425.06	
320-382-024	425.06	
320-382-025	425.06	
320-382-026	425.06	
320-382-027	425.06	
320-382-028	425.06	
320-382-029	425.06	
320-382-030	425.06	
320-382-031	425.06	
320-382-032	425.06	
320-382-033	425.06	
320-382-034	425.06	
320-382-035	425.06	
320-382-036	425.06	
320-382-037	425.06	
320-382-038	425.06	
320-382-039	425.06	
320-390-001	292.58	
320-390-002	292.58	
320-390-003	292.58	

	I	II
ASSESSOR'S PARCEL NUMBER	AMOUNT OF ASSESSMENT	ASSESSMENT AS MODIFIED
320-390-004	292.58	
320-390-005	292.58	
320-390-006	292.58	
320-390-007	292.58	
320-390-008	292.58	
320-390-009	292.58	
320-390-010	292.58	
320-390-011	292.58	
320-390-012	292.58	
320-390-013	292.58	
320-390-014	292.58	
320-390-015	292.58	
320-390-016	292.58	
320-390-017	292.58	
320-391-001	292.58	
320-391-002	292.58	
320-391-003	292.58	
320-391-004	292.58	
320-391-005	292.58	
320-391-006	292.58	
320-391-007	292.58	
320-391-008	292.58	
320-391-009	292.58	
320-391-010	292.58	
320-391-011	292.58	
320-391-012	292.58	
320-391-013	292.58	
320-391-014	292.58	
320-391-015	292.58	
320-391-016	292.58	
320-391-017	292.58	
320-391-018	292.58	
320-391-019	292.58	
320-391-020	292.58	
320-391-021	292.58	
320-391-022	292.58	
320-391-023	292.58	
320-391-024	292.58	
320-391-025	292.58	
320-391-026	292.58	
320-391-027	292.58	
320-391-028	292.58	
320-391-029	292.58	
320-391-030	292.58	
320-391-031	292.58	
320-391-032	292.58	
320-391-033	292.58	
320-391-034	292.58	
320-391-035	292.58	
320-391-036	292.58	
320-391-037	292.58	
320-391-038	292.58	
320-391-039	292.58	
320-391-040	292.58	
320-391-041	292.58	
320-391-042	292.58	
320-391-043	292.58	
320-391-044	292.58	
320-391-045	292.58	
320-391-046	292.58	
320-391-047	292.58	
320-391-048	292.58	
320-391-049	292.58	
320-391-050	292.58	

ASSESSOR'S PARCEL NUMBER	AMOUNT OF ASSESSMENT	ASSESSMENT AS MODIFIED
320-391-051	292.58	
320-391-052	292.58	
320-391-053	292.58	
320-391-054	292.58	
320-391-055	292.58	
320-391-056	292.58	
320-392-001	292.58	
320-392-002	292.58	
320-392-003	292.58	
320-392-004	292.58	
320-392-005	292.58	
320-392-006	292.58	
320-392-007	292.58	
320-392-008	292.58	
320-392-009	292.58	
320-392-010	292.58	
320-392-011	292.58	
320-392-012	292.58	
320-392-013	292.58	
320-392-014	292.58	
320-400-001	292.58	
320-400-002	292.58	
320-400-003	292.58	
320-400-004	292.58	
320-400-005	292.58	
320-400-006	292.58	
320-400-007	292.58	
320-400-008	292.58	
320-400-009	292.58	
320-400-010	292.58	
320-400-011	292.58	
320-400-012	292.58	
320-400-013	292.58	
320-400-014	292.58	
320-400-015	292.58	
320-401-001	292.58	
320-401-002	292.58	
320-401-003	292.58	
320-401-004	292.58	
320-401-005	292.58	
320-401-006	292.58	
320-401-007	292.58	
320-401-008	292.58	
320-401-009	292.58	
320-401-010	292.58	
320-401-011	292.58	
320-401-012	292.58	
320-401-013	292.58	
320-401-014	292.58	
320-402-001	292.58	
320-402-002	292.58	
320-402-003	292.58	
320-402-004	292.58	
320-402-005	292.58	
320-402-006	292.58	
320-402-007	292.58	
320-402-008	292.58	
320-402-009	292.58	
320-402-010	292.58	
320-403-001	292.58	
320-403-002	292.58	
320-403-003	292.58	
320-403-004	292.58	
320-403-005	292.58	

	I	II
ASSESSOR'S PARCEL NUMBER	AMOUNT OF ASSESSMENT	ASSESSMENT AS MODIFIED
320-403-006	292.58	
320-403-007	292.58	
320-403-008	292.58	
320-403-009	292.58	
320-403-010	292.58	
320-403-011	292.58	
320-403-012	292.58	
320-403-013	292.58	
320-403-014	292.58	
320-403-015	292.58	
320-403-016	292.58	
320-403-017	292.58	
320-403-018	292.58	
320-403-019	292.58	
320-403-020	292.58	
320-403-021	292.58	
320-403-022	292.58	
320-403-023	292.58	
320-403-024	292.58	
320-403-025	292.58	
320-403-026	292.58	
320-403-027	292.58	
320-403-028	292.58	
320-403-029	292.58	
320-403-030	292.58	
320-403-031	292.58	
320-403-032	292.58	
320-403-033	292.58	
320-403-034	292.58	
320-403-035	292.58	
320-403-036	292.58	
320-403-037	292.58	
320-403-038	292.58	
320-403-039	292.58	
320-403-040	292.58	
320-403-041	292.58	
320-403-042	292.58	
320-403-043	292.58	
320-403-044	292.58	
320-403-045	292.58	
320-403-046	292.58	
320-410-001	292.58	
320-410-002	292.58	
320-410-003	292.58	
320-410-004	292.58	
320-410-005	292.58	
320-410-006	292.58	
320-410-007	292.58	
320-410-008	292.58	
320-410-009	292.58	
320-410-010	292.58	
320-410-011	292.58	
320-410-012	292.58	
320-410-013	292.58	
320-410-014	292.58	
320-410-015	292.58	
320-410-016	292.58	
320-410-017	292.58	
320-410-018	292.58	
320-411-001	292.58	
320-411-002	292.58	
320-411-003	292.58	
320-411-004	292.58	
320-411-005	292.58	

ASSESSOR'S PARCEL NUMBER	AMOUNT OF ASSESSMENT	ASSESSMENT AS MODIFIED
320-411-006	292.58	
320-411-007	292.58	
320-411-008	292.58	
320-411-009	292.58	
320-411-010	292.58	
320-411-011	292.58	
320-411-012	292.58	
320-411-013	292.58	
320-411-014	292.58	
320-412-001	292.58	
320-412-002	292.58	
320-412-003	292.58	
320-412-004	292.58	
320-412-005	292.58	
320-412-006	292.58	
320-412-007	292.58	
320-412-008	292.58	
320-412-009	292.58	
320-412-010	292.58	
320-412-011	292.58	
320-412-012	292.58	
320-412-013	292.58	
320-412-014	292.58	
320-412-015	292.58	
320-412-016	292.58	
320-412-017	292.58	
320-412-018	292.58	
320-412-019	292.58	
320-412-020	292.58	
320-412-021	292.58	
320-412-022	292.58	
320-412-023	292.58	
320-412-024	292.58	
320-412-025	292.58	
320-412-026	292.58	
320-412-027	292.58	
320-413-001	292.58	
320-413-002	292.58	
320-413-003	292.58	
320-413-004	292.58	
320-413-005	292.58	
320-413-006	292.58	
320-413-007	292.58	
320-420-001	292.58	
320-420-002	292.58	
320-420-003	292.58	
320-420-004	292.58	
320-420-005	292.58	
320-420-006	292.58	
320-420-007	292.58	
320-420-008	292.58	
320-420-009	292.58	
320-420-010	292.58	
320-420-011	292.58	
320-420-012	292.58	
320-420-013	292.58	
320-420-014	292.58	
320-420-015	292.58	
320-420-016	292.58	
320-420-017	292.58	
320-420-018	292.58	
320-420-019	292.58	
320-420-020	292.58	
320-420-021	292.58	

ASSESSOR'S PARCEL NUMBER	AMOUNT OF ASSESSMENT	ASSESSMENT AS MODIFIED
320-420-022	292.58	
320-420-023	292.58	
320-420-024	292.58	
320-420-025	292.58	
320-420-026	292.58	
320-420-027	292.58	
320-420-028	292.58	
320-420-029	292.58	
320-420-030	292.58	
320-420-031	292.58	
320-420-032	292.58	
320-420-033	292.58	
320-421-001	292.58	
320-421-002	292.58	
320-421-003	292.58	
320-421-004	292.58	
320-421-005	292.58	
320-421-006	292.58	
320-421-007	292.58	
320-421-008	292.58	
320-421-009	292.58	
320-421-010	292.58	
320-421-011	292.58	
320-421-012	292.58	
320-421-013	292.58	
320-421-014	292.58	
320-421-015	292.58	
320-421-016	292.58	
320-422-001	292.58	
320-422-002	292.58	
320-422-003	292.58	
320-422-004	292.58	
320-422-005	292.58	
320-422-006	292.58	
320-422-007	292.58	
320-422-008	292.58	
320-422-009	292.58	
320-422-010	292.58	
320-422-011	292.58	
320-422-012	292.58	
320-422-013	292.58	
320-422-014	292.58	
320-422-015	292.58	
320-422-016	292.58	
320-422-017	292.58	
320-422-018	292.58	
320-422-019	292.58	
320-422-020	292.58	
320-422-021	292.58	
320-422-022	292.58	
320-422-023	292.58	
320-422-024	292.58	
320-422-025	292.58	
320-422-026	292.58	
320-422-027	292.58	
320-422-028	292.58	
320-422-029	292.58	
320-422-030	292.58	
320-422-031	292.58	
320-440-001	232.02	
320-440-002	232.02	
320-440-003	232.02	
320-440-004	232.02	
320-440-005	232.02	

	I	II
ASSESSOR'S PARCEL NUMBER	AMOUNT OF ASSESSMENT	ASSESSMENT AS MODIFIED
320-440-006	232.02	
320-440-007	232.02	
320-440-008	232.02	
320-440-009	232.02	
320-440-010	232.02	
320-440-011	232.02	
320-440-012	232.02	
320-440-013	232.02	
320-440-014	232.02	
320-440-015	232.02	
320-440-016	232.02	
320-440-017	232.02	
320-440-018	232.02	
320-440-019	232.02	
320-441-005	232.02	
320-441-006	232.02	
320-441-007	232.02	
320-441-008	232.02	
320-441-009	232.02	
320-441-010	232.02	
320-441-011	232.02	
320-441-012	232.02	
320-441-013	232.02	
320-441-014	232.02	
320-441-015	232.02	
320-441-016	232.02	
320-441-017	232.02	
320-441-018	232.02	
320-441-019	232.02	
320-441-020	232.02	
320-441-021	232.02	
320-441-022	232.02	
320-441-023	232.02	
320-441-024	232.02	
320-441-025	232.02	
320-441-026	232.02	
320-441-027	232.02	
320-441-028	232.02	
320-441-037	232.02	
320-441-038	232.02	
320-441-039	232.02	
320-441-040	232.02	
320-441-041	232.02	
320-441-042	232.02	
320-441-043	232.02	
320-441-044	232.02	
320-441-045	232.02	
320-441-046	232.02	
320-441-047	232.02	
320-441-048	232.02	
320-441-049	232.02	
320-442-001	232.02	
320-442-002	232.02	
320-442-003	232.02	
320-442-004	232.02	
320-442-005	232.02	
320-442-006	232.02	
320-442-007	232.02	
320-442-008	232.02	
320-442-009	232.02	
320-442-010	232.02	
320-442-011	232.02	
320-442-012	232.02	
320-442-013	232.02	

	I	II
ASSESSOR'S PARCEL NUMBER	AMOUNT OF ASSESSMENT	ASSESSMENT AS MODIFIED
320-442-014	232.02	
320-442-015	232.02	
320-442-016	232.02	
320-442-017	232.02	
320-442-018	232.02	
320-443-001	232.02	
320-443-002	232.02	
320-443-003	232.02	
320-443-004	232.02	
320-443-005	232.02	
320-443-006	232.02	
320-443-007	232.02	
320-443-008	232.02	
320-443-009	232.02	
320-443-010	232.02	
320-443-011	232.02	
320-443-012	232.02	
320-443-013	232.02	
320-443-014	232.02	
320-443-015	232.02	
320-443-016	232.02	
320-443-017	232.02	
320-443-018	232.02	
320-443-019	232.02	
320-443-020	232.02	
320-443-021	232.02	
320-443-022	232.02	
320-443-023	232.02	
320-443-024	232.02	
320-443-025	232.02	
320-443-026	232.02	
320-443-027	232.02	
320-443-028	232.02	
320-443-029	232.02	
320-443-030	232.02	
320-443-031	232.02	
320-443-032	232.02	
320-443-033	232.02	
320-443-034	232.02	
320-443-035	232.02	
320-443-036	232.02	
320-443-037	232.02	
320-443-038	232.02	
320-450-001	425.06	
320-450-002	425.06	
320-450-003	425.06	
320-450-004	425.06	
320-450-005	425.06	
320-450-006	425.06	
320-450-007	425.06	
320-450-008	425.06	
320-450-009	425.06	
320-450-010	425.06	
320-450-011	425.06	
320-450-012	425.06	
320-450-013	425.06	
320-450-014	425.06	
320-450-015	425.06	
320-450-016	425.06	
320-450-017	425.06	
320-450-018	425.06	
320-450-019	425.06	
320-450-020	425.06	
320-450-021	425.06	

	I	II
ASSESSOR'S PARCEL NUMBER	AMOUNT OF ASSESSMENT	ASSESSMENT AS MODIFIED
320-450-022	425.06	
320-450-023	425.06	
320-450-024	425.06	
320-450-025	425.06	
320-450-026	425.06	
320-450-027	425.06	
320-450-028	425.06	
320-450-029	425.06	
320-450-030	425.06	
320-450-031	425.06	
320-451-001	425.06	
320-451-002	425.06	
320-451-003	425.06	
320-451-004	425.06	
320-451-005	425.06	
320-452-001	425.06	
320-452-002	425.06	
320-452-003	425.06	
320-452-004	425.06	
320-452-005	425.06	
320-452-006	425.06	
320-452-007	425.06	
320-452-008	425.06	
320-452-009	425.06	
320-452-010	425.06	
320-452-011	425.06	
320-452-012	425.06	
320-452-013	425.06	
320-452-014	425.06	
320-452-015	425.06	
320-452-016	425.06	
320-452-017	425.06	
320-452-018	425.06	
320-452-019	425.06	
320-452-020	425.06	
320-452-021	425.06	
320-452-022	425.06	
320-452-023	425.06	
320-452-024	425.06	
320-452-025	425.06	
320-452-026	425.06	
320-452-027	425.06	
320-452-028	425.06	
320-452-029	425.06	
320-452-030	425.06	
320-452-031	425.06	
320-452-032	425.06	
320-452-033	425.06	
320-452-034	425.06	
320-452-035	425.06	
320-452-036	425.06	
320-452-037	425.06	
320-452-038	425.06	
320-452-039	425.06	
320-500-001	512.62	
320-500-002	512.62	
320-500-003	512.62	
320-500-004	512.62	
320-500-005	512.62	
320-500-006	512.62	
320-500-007	512.62	
320-500-008	512.62	
320-500-009	512.62	
320-500-010	512.62	

	I	II
ASSESSOR'S PARCEL NUMBER	AMOUNT OF ASSESSMENT	ASSESSMENT AS MODIFIED
320-500-011	512.62	
320-500-012	512.62	
320-500-013	512.62	
320-500-014	512.62	
320-500-015	512.62	
320-500-016	512.62	
320-500-017	512.62	
320-500-018	512.62	
320-500-019	512.62	
320-500-020	512.62	
320-500-021	512.62	
320-500-022	512.62	
320-500-023	512.62	
320-500-024	512.62	
320-500-025	512.62	
320-500-026	512.62	
320-500-027	512.62	
320-500-028	512.62	
320-500-029	512.62	
320-500-030	512.62	
320-500-031	512.62	
320-500-032	512.62	
320-500-033	512.62	
320-500-034	512.62	
320-500-035	512.62	
320-500-036	512.62	
320-500-037	512.62	
320-500-038	512.62	
320-500-039	512.62	
320-500-040	512.62	
320-500-041	512.62	
320-500-042	512.62	
320-500-043	512.62	
320-500-044	512.62	
320-500-045	512.62	
320-500-046	0.00	
320-500-047	0.00	
320-500-048	0.00	
320-501-001	512.62	
320-501-002	512.62	
320-501-003	512.62	
320-501-004	0.00	
320-502-001	512.62	
320-502-002	512.62	
320-502-003	512.62	
320-502-004	512.62	
320-502-005	512.62	
320-502-006	512.62	
320-502-007	512.62	
320-502-008	512.62	
320-502-009	512.62	
320-502-010	512.62	
320-502-011	512.62	
320-502-012	512.62	
320-502-013	512.62	
320-502-014	512.62	
320-502-015	512.62	
320-502-016	512.62	
320-502-017	512.62	
320-502-018	512.62	
320-502-019	512.62	
320-502-020	512.62	
320-502-021	512.62	
320-502-022	512.62	

	I	II
ASSESSOR'S PARCEL NUMBER	AMOUNT OF ASSESSMENT	ASSESSMENT AS MODIFIED
320-502-023	512.62	
320-502-024	512.62	
320-503-001	512.62	
320-503-002	512.62	
320-503-003	512.62	
320-503-004	512.62	
320-503-005	512.62	
320-503-006	512.62	
320-503-007	512.62	
320-503-008	512.62	
320-503-009	512.62	
320-503-010	512.62	
320-503-011	512.62	
320-503-012	512.62	
320-503-013	512.62	
320-503-014	512.62	
320-503-015	512.62	
320-503-016	512.62	
320-503-017	512.62	
320-503-018	512.62	
320-503-019	512.62	
320-503-020	512.62	
320-503-021	512.62	
320-503-022	512.62	
320-503-023	512.62	
320-503-024	512.62	
320-510-001	512.62	
320-510-002	512.62	
320-510-003	512.62	
320-510-004	512.62	
320-510-005	0.00	
320-510-006	0.00	
320-510-007	0.00	
320-510-008	512.62	
320-510-009	512.62	
320-510-010	512.62	
320-510-011	512.62	
320-510-012	512.62	
320-510-013	512.62	
320-510-014	512.62	
320-510-015	512.62	
320-510-016	512.62	
320-510-017	512.62	
320-510-018	512.62	
320-510-019	512.62	
320-510-020	512.62	
320-510-021	512.62	
320-510-022	512.62	
320-510-023	512.62	
320-510-024	512.62	
320-510-025	512.62	
320-510-026	512.62	
320-510-027	512.62	
320-510-028	512.62	
320-510-029	512.62	
320-510-030	512.62	
320-510-031	512.62	
320-510-032	512.62	
320-510-033	512.62	
320-510-034	512.62	
320-510-035	512.62	
320-510-036	512.62	
320-510-037	512.62	
320-510-038	512.62	

	I	II
ASSESSOR'S PARCEL NUMBER	AMOUNT OF ASSESSMENT	ASSESSMENT AS MODIFIED
320-510-039	512.62	
320-510-040	512.62	
320-510-041	512.62	
320-510-042	512.62	
320-510-043	512.62	
320-510-044	512.62	
320-510-045	512.62	
320-510-046	512.62	
320-510-047	512.62	
320-510-048	512.62	
320-510-049	512.62	
320-510-050	512.62	
320-510-051	512.62	
320-510-052	512.62	
320-510-053	512.62	
320-510-054	512.62	
320-510-055	512.62	
320-510-056	512.62	
320-510-057	512.62	
320-510-058	512.62	
320-510-059	512.62	
320-510-060	512.62	
320-510-061	512.62	
320-510-062	0.00	
320-510-063	0.00	
320-520-001	512.62	
320-520-002	512.62	
320-520-003	512.62	
320-520-004	512.62	
320-520-005	512.62	
320-520-006	512.62	
320-520-007	512.62	
320-520-008	512.62	
320-520-009	512.62	
320-520-010	512.62	
320-520-011	512.62	
320-520-012	512.62	
320-520-013	512.62	
320-520-014	512.62	
320-520-015	512.62	
320-520-016	512.62	
320-520-017	512.62	
320-520-018	512.62	
320-520-019	0.00	
320-520-020	512.62	
320-520-021	512.62	
320-520-022	512.62	
320-520-023	512.62	
320-520-024	512.62	
320-520-025	512.62	
320-520-026	512.62	
320-520-027	512.62	
320-520-028	512.62	
320-520-029	512.62	
320-520-030	512.62	
320-520-031	512.62	
320-520-032	512.62	
320-520-033	512.62	
320-520-034	512.62	
320-520-035	512.62	
320-521-001	512.62	
320-521-002	512.62	
320-521-003	512.62	
320-521-004	512.62	

	I	II
ASSESSOR'S PARCEL NUMBER	AMOUNT OF ASSESSMENT	ASSESSMENT AS MODIFIED
320-521-005	512.62	
320-521-006	512.62	
320-521-007	512.62	
320-521-008	512.62	
320-521-009	512.62	
320-521-010	512.62	
320-521-011	512.62	
320-521-012	512.62	
320-521-013	512.62	
320-521-014	512.62	
320-521-015	512.62	
320-521-016	512.62	
320-521-017	512.62	
320-521-018	0.00	
320-521-019	0.00	
320-530-001	512.62	
320-530-002	512.62	
320-530-003	512.62	
320-530-004	512.62	
320-530-005	512.62	
320-530-006	512.62	
320-530-007	512.62	
320-530-008	512.62	
320-530-009	512.62	
320-530-010	512.62	
320-530-011	512.62	
320-530-012	512.62	
320-530-013	512.62	
320-530-014	512.62	
320-530-015	512.62	
320-530-016	512.62	
320-530-017	0.00	
320-530-018	0.00	
320-530-019	512.62	
320-530-020	512.62	
320-530-021	512.62	
320-530-022	512.62	
320-530-023	512.62	
320-530-024	512.62	
320-530-025	512.62	
320-530-026	512.62	
320-530-027	512.62	
320-530-028	512.62	
320-530-029	512.62	
320-530-030	512.62	
320-530-031	512.62	
320-530-032	512.62	
320-530-033	512.62	
320-530-034	512.62	
320-530-035	512.62	
320-530-036	512.62	
320-530-037	512.62	
320-530-038	512.62	
320-530-039	512.62	
320-530-040	512.62	
320-530-041	512.62	
320-530-042	512.62	
320-530-043	512.62	
320-530-044	512.62	
320-530-045	512.62	
320-530-046	512.62	
320-530-047	512.62	
320-530-048	512.62	
320-530-049	512.62	

	I	II
ASSESSOR'S PARCEL NUMBER	AMOUNT OF ASSESSMENT	ASSESSMENT AS MODIFIED
320-530-050	512.62	
320-530-051	512.62	
320-530-052	512.62	
320-530-053	512.62	
320-530-054	512.62	
320-530-055	512.62	
320-530-056	512.62	
320-530-057	512.62	
320-530-058	512.62	
320-530-059	512.62	
320-530-060	512.62	
320-530-061	512.62	
320-530-062	512.62	
320-530-063	512.62	
320-530-064	512.62	
320-530-065	512.62	
320-530-066	512.62	
320-530-067	512.62	
320-530-068	512.62	
320-530-069	0.00	
320-530-070	0.00	
320-540-001	512.62	
320-540-002	512.62	
320-540-003	512.62	
320-540-004	512.62	
320-540-005	512.62	
320-540-006	512.62	
320-540-007	512.62	
320-540-008	512.62	
320-540-009	512.62	
320-540-010	512.62	
320-540-011	512.62	
320-540-012	512.62	
320-540-013	512.62	
320-540-014	512.62	
320-540-015	512.62	
320-540-016	512.62	
320-540-017	512.62	
320-540-018	512.62	
320-540-019	512.62	
320-540-020	512.62	
320-540-021	512.62	
320-540-022	512.62	
320-540-023	512.62	
320-540-024	512.62	
320-540-025	512.62	
320-540-026	512.62	
320-540-027	512.62	
320-540-028	512.62	
320-540-029	512.62	
320-540-030	512.62	
320-540-031	512.62	
320-540-032	512.62	
320-540-033	512.62	
320-540-034	512.62	
320-540-035	512.62	
320-540-036	512.62	
320-540-037	512.62	
320-540-038	512.62	
320-540-039	512.62	
320-540-040	0.00	
320-540-041	0.00	
320-541-001	512.62	
320-541-002	512.62	

ASSESSOR'S PARCEL NUMBER	AMOUNT OF ASSESSMENT	ASSESSMENT AS MODIFIED
320-541-003	512.62	
320-541-004	512.62	
320-541-005	512.62	
320-541-006	512.62	
320-541-007	512.62	
320-541-008	512.62	
320-541-009	512.62	
320-541-010	512.62	
320-541-011	512.62	
320-541-012	512.62	
320-541-013	512.62	
320-541-014	512.62	
320-541-015	512.62	
320-541-016	512.62	
320-541-017	512.62	
320-541-018	512.62	
320-541-019	512.62	
320-541-020	512.62	
320-541-021	512.62	
320-541-022	512.62	
320-541-023	512.62	
320-541-024	512.62	
320-542-001	512.62	
320-542-002	512.62	
320-542-003	512.62	
320-542-004	512.62	
320-542-005	512.62	
320-542-006	512.62	
320-542-007	512.62	
320-542-008	512.62	
320-542-009	512.62	
320-542-010	512.62	
320-542-011	512.62	
320-542-012	512.62	
320-542-013	512.62	
320-542-014	512.62	
320-542-015	512.62	
320-542-016	512.62	
320-542-017	512.62	
320-542-018	512.62	
320-542-019	0.00	
320-542-020	0.00	
320-543-001	512.62	
320-543-002	512.62	
320-543-003	512.62	
320-543-004	512.62	
320-543-005	512.62	
320-543-006	512.62	
320-543-007	512.62	
320-543-008	512.62	
320-543-009	512.62	
320-543-010	512.62	
320-543-011	512.62	
320-543-012	512.62	
320-543-013	512.62	
320-543-014	512.62	
320-550-001	512.62	
320-550-002	512.62	
320-550-003	512.62	
320-550-004	512.62	
320-550-005	512.62	
320-550-006	512.62	
320-550-007	512.62	
320-550-008	512.62	

	I	II
ASSESSOR'S PARCEL NUMBER	AMOUNT OF ASSESSMENT	ASSESSMENT AS MODIFIED
320-550-009	512.62	
320-550-010	512.62	
320-550-011	512.62	
320-550-012	512.62	
320-550-013	512.62	
320-550-014	512.62	
320-550-015	512.62	
320-550-016	512.62	
320-550-017	512.62	
320-550-018	512.62	
320-550-019	512.62	
320-550-020	512.62	
320-550-021	512.62	
320-550-022	512.62	
320-550-023	512.62	
320-550-024	512.62	
320-550-025	512.62	
320-550-026	512.62	
320-550-027	512.62	
320-550-028	512.62	
320-550-029	512.62	
320-550-030	512.62	
320-550-031	512.62	
320-550-032	512.62	
320-550-033	512.62	
320-550-034	512.62	
320-550-035	512.62	
320-550-036	512.62	
320-550-037	512.62	
320-550-038	512.62	
320-550-039	512.62	
320-550-040	512.62	
320-550-041	512.62	
320-550-042	512.62	
320-550-043	512.62	
320-550-044	512.62	
320-550-045	512.62	
320-551-001	512.62	
320-551-002	512.62	
320-551-003	512.62	
320-551-004	512.62	
320-551-005	512.62	
320-551-006	512.62	
320-551-007	512.62	
320-551-008	512.62	
320-551-009	512.62	
320-551-010	512.62	
320-551-011	512.62	
320-551-012	512.62	
320-551-013	512.62	
320-551-014	512.62	
320-551-015	512.62	
320-551-016	512.62	
320-551-017	512.62	
320-551-018	512.62	
320-551-019	0.00	
320-551-020	0.00	
320-560-001	512.62	
320-560-002	512.62	
320-560-003	512.62	
320-560-004	512.62	
320-560-005	512.62	
320-560-006	512.62	
320-560-007	512.62	

	I	II
ASSESSOR'S PARCEL NUMBER	AMOUNT OF ASSESSMENT	ASSESSMENT AS MODIFIED
320-560-008	512.62	
320-560-009	512.62	
320-560-010	512.62	
320-560-011	512.62	
320-560-012	512.62	
320-560-013	512.62	
320-560-014	512.62	
320-561-001	512.62	
320-561-002	512.62	
320-561-003	512.62	
320-561-004	512.62	
320-561-005	512.62	
320-561-006	512.62	
320-561-007	512.62	
320-561-008	512.62	
320-561-009	512.62	
320-561-010	512.62	
320-561-011	512.62	
320-561-012	512.62	
320-561-013	512.62	
320-561-014	512.62	
320-561-015	512.62	
320-561-016	512.62	
320-561-017	512.62	
320-561-018	512.62	
320-561-019	512.62	
320-561-020	512.62	
320-561-021	512.62	
320-561-022	512.62	
320-561-023	512.62	
320-561-024	512.62	
320-561-025	512.62	
320-561-026	512.62	
320-561-027	512.62	
320-561-028	512.62	
320-561-029	512.62	
320-561-030	512.62	
320-561-031	512.62	
320-561-032	512.62	
320-561-033	0.00	
320-561-034	0.00	
320-561-035	0.00	
320-562-001	512.62	
320-562-002	512.62	
320-562-003	512.62	
320-562-004	512.62	
320-562-005	512.62	
320-562-006	512.62	
320-562-007	512.62	
320-562-008	0.00	
320-563-001	512.62	
320-563-002	512.62	
320-563-003	512.62	
320-563-004	512.62	
320-563-005	512.62	
320-563-006	512.62	
320-563-007	512.62	
320-563-008	512.62	
320-563-009	512.62	
320-563-010	512.62	
320-563-011	512.62	
320-563-012	512.62	
320-563-013	512.62	
320-563-014	512.62	

	I	II
ASSESSOR'S PARCEL NUMBER	AMOUNT OF ASSESSMENT	ASSESSMENT AS MODIFIED
326-172-034	0.00	
326-172-035	0.00	
326-172-036	0.00	
326-172-037	0.00	
326-172-038	0.00	
326-172-039	0.00	
326-172-040	0.00	
326-172-041	0.00	
326-172-042	0.00	
326-172-043	0.00	
326-213-020	0.00	
326-213-021	0.00	
326-213-022	0.00	
326-213-023	0.00	
326-213-024	0.00	
326-213-025	0.00	
326-213-026	0.00	
326-213-027	0.00	
326-232-010	0.00	
327-190-029	6,478.64	
327-470-005	130.76	
327-470-028	931.68	
327-470-029	392.28	
327-470-030	152.54	
327-470-031	533.94	
327-470-032	5,971.54	
327-470-033	5,993.34	
327-470-034	920.78	
327-470-036	277.86	
327-470-037	408.62	
327-470-038	457.66	
327-470-039	452.22	
327-470-040	463.12	
327-470-041	626.56	
327-470-042	212.48	
327-470-043	505.76	
327-470-044	994.40	
327-470-045	908.68	
327-470-046	392.28	
327-470-047	397.74	
329-250-016	1,768.20	
329-250-017	1,369.12	
329-250-018	1,330.32	
329-250-019	421.26	
329-250-020	498.86	
329-250-021	659.60	
329-250-022	266.06	
329-250-023	415.72	
329-250-024	426.80	
329-250-025	1,080.88	
329-250-026	216.16	
329-250-029	509.94	
329-250-030	1,818.10	
329-250-031	321.48	
329-250-032	570.92	
329-250-033	282.68	
329-250-034	0.00	
329-250-035	437.88	
329-250-036	0.00	
329-250-037	0.00	
329-250-038	0.00	
329-250-039	332.58	
329-250-041	443.44	
330-030-020	13,557.08	

	I	II
ASSESSOR'S PARCEL NUMBER	AMOUNT OF ASSESSMENT	ASSESSMENT AS MODIFIED
330-150-006	0.00	
330-150-007	0.00	
330-150-015	0.00	
330-150-016	0.00	
330-311-001	20.48	
330-311-002	20.48	
330-311-003	20.48	
330-311-004	20.48	
330-311-005	20.48	
330-311-006	20.48	
330-311-007	20.48	
330-311-008	20.48	
330-311-009	20.48	
330-311-010	20.48	
330-311-011	20.48	
330-311-012	20.48	
330-311-013	20.48	
330-311-014	20.48	
330-311-015	20.48	
330-311-016	20.48	
330-311-017	20.48	
330-311-018	20.48	
330-311-019	20.48	
330-311-020	20.48	
330-311-021	20.48	
330-311-022	20.48	
330-311-023	20.48	
330-311-024	20.48	
330-311-025	20.48	
330-311-026	20.48	
330-311-027	20.48	
330-311-028	20.48	
330-311-029	20.48	
330-311-030	20.48	
330-311-031	20.48	
330-311-032	20.48	
330-312-001	20.48	
330-312-002	20.48	
330-312-003	20.48	
330-312-004	20.48	
330-312-005	20.48	
330-312-006	20.48	
330-312-007	20.48	
330-312-008	20.48	
330-312-009	20.48	
330-312-010	20.48	
330-312-011	20.48	
330-312-012	20.48	
330-312-013	20.48	
330-312-014	20.48	
330-312-015	20.48	
330-312-016	20.48	
330-312-017	20.48	
330-312-018	20.48	
330-312-019	20.48	
330-312-020	20.48	
330-312-021	20.48	
330-313-001	20.48	
330-313-002	20.48	
330-313-003	20.48	
330-313-004	20.48	
330-313-005	20.48	
330-321-001	20.48	
330-321-002	20.48	

	I	II
ASSESSOR'S PARCEL NUMBER	AMOUNT OF ASSESSMENT	ASSESSMENT AS MODIFIED
330-321-003	20.48	
330-321-004	20.48	
330-321-005	20.48	
330-321-006	20.48	
330-321-007	20.48	
330-321-008	20.48	
330-321-009	20.48	
330-321-010	20.48	
330-321-011	20.48	
330-321-012	20.48	
330-321-013	20.48	
330-321-014	20.48	
330-321-015	20.48	
330-322-001	20.48	
330-322-002	20.48	
330-322-003	20.48	
330-322-004	20.48	
330-322-005	20.48	
330-323-001	20.48	
330-323-002	20.48	
330-323-003	20.48	
330-323-004	20.48	
330-323-005	20.48	
330-323-006	20.48	
330-323-007	20.48	
330-323-008	20.48	
330-323-009	20.48	
330-323-010	20.48	
330-323-011	20.48	
330-323-012	20.48	
330-323-013	20.48	
330-323-014	20.48	
330-323-015	20.48	
330-323-016	20.48	
330-323-017	20.48	
330-323-018	20.48	
330-323-019	20.48	
330-323-020	20.48	
330-323-021	20.48	
330-323-022	20.48	
330-331-001	21.02	
330-331-002	21.02	
330-331-003	21.02	
330-331-004	21.02	
330-331-005	21.02	
330-331-006	21.02	
330-332-001	21.02	
330-332-002	21.02	
330-332-003	21.02	
330-332-004	21.02	
330-332-005	21.02	
330-332-006	21.02	
330-332-007	21.02	
330-332-008	21.02	
330-332-009	21.02	
330-332-010	21.02	
330-332-011	21.02	
330-332-012	21.02	
330-332-013	21.02	
330-332-014	21.02	
330-332-015	21.02	
330-332-016	21.02	
330-332-017	21.02	
330-332-018	21.02	

ASSESSOR'S PARCEL NUMBER	AMOUNT OF ASSESSMENT	ASSESSMENT AS MODIFIED
330-332-019	21.02	
330-332-020	21.02	
330-332-021	21.02	
330-332-022	21.02	
330-332-023	21.02	
330-332-024	21.02	
330-332-025	21.02	
330-332-026	21.02	
330-332-027	21.02	
330-332-028	21.02	
330-332-029	21.02	
330-332-030	21.02	
330-332-031	21.02	
330-332-032	21.02	
330-332-033	21.02	
330-332-034	21.02	
330-332-035	21.02	
330-332-036	21.02	
330-333-001	21.02	
330-333-002	21.02	
330-333-003	21.02	
330-333-004	21.02	
330-333-005	21.02	
330-333-006	21.02	
330-333-007	21.02	
330-333-008	21.02	
330-333-009	21.02	
330-333-010	21.02	
330-333-011	21.02	
330-333-012	21.02	
330-333-013	21.02	
330-333-014	21.02	
330-333-015	21.02	
330-333-016	21.02	
330-340-001	21.02	
330-340-002	21.02	
330-340-003	21.02	
330-340-004	21.02	
330-340-005	21.02	
330-340-006	21.02	
330-340-007	21.02	
330-340-008	21.02	
330-340-009	21.02	
330-340-010	21.02	
330-340-011	21.02	
330-340-012	21.02	
330-340-013	21.02	
330-350-001	21.02	
330-350-002	21.02	
330-350-003	21.02	
330-350-004	21.02	
330-350-005	21.02	
330-350-006	21.02	
330-350-007	21.02	
330-350-008	21.02	
330-350-009	21.02	
330-350-010	21.02	
330-350-011	21.02	
330-350-012	21.02	
330-350-013	21.02	
330-350-014	21.02	
330-350-015	21.02	
330-350-016	21.02	
330-351-001	21.02	

ASSESSOR'S PARCEL NUMBER	AMOUNT OF ASSESSMENT	ASSESSMENT AS MODIFIED
330-351-002	21.02	
330-351-003	21.02	
330-351-004	21.02	
330-351-005	21.02	
330-351-006	21.02	
330-351-007	21.02	
330-351-008	21.02	
330-351-009	21.02	
330-351-010	21.02	
330-351-011	21.02	
330-351-012	21.02	
330-351-013	21.02	
330-351-014	21.02	
330-351-015	21.02	
330-351-016	21.02	
330-351-017	21.02	
330-351-018	21.02	
330-351-019	21.02	
330-351-020	21.02	
330-351-021	21.02	
330-351-022	21.02	
330-351-023	21.02	
330-351-024	21.02	
330-351-025	21.02	
330-351-026	21.02	
330-351-027	21.02	
330-351-028	21.02	
330-352-001	21.02	
330-352-002	21.02	
330-352-003	21.02	
330-352-004	21.02	
330-353-001	21.02	
330-353-002	21.02	
330-353-003	21.02	
330-353-004	21.02	
330-353-005	21.02	
330-360-001	21.02	
330-360-002	21.02	
330-360-003	21.02	
330-360-004	21.02	
330-360-005	21.02	
330-360-006	21.02	
330-360-007	21.02	
330-360-008	21.02	
330-360-009	21.02	
330-360-010	21.02	
330-360-011	21.02	
330-360-012	21.02	
330-360-013	21.02	
330-360-014	21.02	
330-360-015	21.02	
330-360-016	21.02	
330-360-017	21.02	
330-360-018	21.02	
330-360-019	21.02	
330-360-020	21.02	
330-360-021	21.02	
330-360-022	21.02	
330-360-023	21.02	
330-360-024	21.02	
330-360-025	21.02	
330-360-026	21.02	
330-360-027	21.02	
330-360-028	21.02	

ASSESSOR'S PARCEL NUMBER	AMOUNT OF ASSESSMENT	ASSESSMENT AS MODIFIED
330-360-029	21.02	
330-360-030	21.02	
330-360-031	21.02	
330-360-032	21.02	
330-361-001	21.02	
330-361-002	21.02	
330-361-003	21.02	
330-361-004	21.02	
330-361-005	21.02	
330-361-006	21.02	
330-361-007	21.02	
330-362-001	21.02	
330-362-002	21.02	
330-362-003	21.02	
330-362-004	21.02	
330-362-005	21.02	
330-362-006	21.02	
330-362-007	21.02	
330-362-008	21.02	
330-362-009	21.02	
330-362-010	21.02	
330-362-011	21.02	
330-362-012	21.02	
330-362-013	21.02	
330-370-001	21.02	
330-370-002	21.02	
330-370-003	21.02	
330-370-004	21.02	
330-370-005	21.02	
330-370-006	21.02	
330-370-007	21.02	
330-370-008	21.02	
330-370-009	21.02	
330-370-010	21.02	
330-370-011	21.02	
330-370-012	21.02	
330-370-013	21.02	
330-370-014	21.02	
330-370-015	21.02	
330-370-016	21.02	
330-370-017	21.02	
330-370-018	21.02	
330-370-019	21.02	
330-370-020	21.02	
330-370-021	21.02	
330-370-022	21.02	
330-370-023	21.02	
330-370-024	21.02	
330-370-025	21.02	
330-370-026	21.02	
330-370-027	21.02	
330-371-001	21.02	
330-371-002	21.02	
330-371-003	21.02	
330-371-004	21.02	
330-371-005	21.02	
330-371-006	21.02	
330-371-007	21.02	
330-371-008	21.02	
330-371-009	21.02	
330-371-010	21.02	
330-371-011	21.02	
330-371-012	21.02	
330-371-013	21.02	

	I	II
ASSESSOR'S PARCEL NUMBER	AMOUNT OF ASSESSMENT	ASSESSMENT AS MODIFIED
330-371-014	21.02	
330-371-015	21.02	
330-371-016	21.02	
330-371-017	21.02	
330-371-018	21.02	
330-371-019	21.02	
330-371-020	21.02	
330-371-021	21.02	
330-371-022	21.02	
330-371-023	21.02	
330-371-024	21.02	
330-371-025	21.02	
330-371-026	21.02	
330-371-027	21.02	
330-371-028	21.02	
330-371-029	21.02	
330-371-030	21.02	
330-371-031	21.02	
330-371-032	21.02	
330-380-001	21.02	
330-380-002	21.02	
330-380-003	21.02	
330-380-004	21.02	
330-380-005	21.02	
330-380-006	21.02	
330-380-007	21.02	
330-380-008	21.02	
330-380-009	21.02	
330-380-010	21.02	
330-380-011	21.02	
330-380-012	21.02	
330-380-013	21.02	
330-380-014	21.02	
330-380-015	21.02	
330-380-016	21.02	
330-380-017	21.02	
330-380-018	21.02	
330-380-019	21.02	
330-380-020	21.02	
330-380-021	21.02	
330-380-022	21.02	
330-380-023	21.02	
330-380-024	21.02	
330-380-025	21.02	
330-380-026	21.02	
330-380-028	21.02	
330-380-029	21.02	
330-380-030	21.02	
330-380-031	21.02	
330-380-032	21.02	
330-380-033	21.02	
330-380-034	21.02	
330-380-035	21.02	
330-380-036	21.02	
330-380-037	21.02	
330-380-038	21.02	
330-380-039	21.02	
330-380-040	21.02	
330-380-041	21.02	
330-380-042	21.02	
330-380-043	21.02	
330-380-044	21.02	
330-380-045	21.02	
330-390-001	21.02	

ASSESSOR'S PARCEL NUMBER	AMOUNT OF ASSESSMENT	ASSESSMENT AS MODIFIED
330-390-002	21.02	
330-390-003	21.02	
330-390-004	21.02	
330-390-005	21.02	
330-390-006	21.02	
330-390-007	21.02	
330-390-008	21.02	
330-390-009	21.02	
330-390-010	21.02	
330-390-011	21.02	
330-390-012	21.02	
330-390-013	21.02	
330-390-014	21.02	
330-390-015	21.02	
330-390-016	21.02	
330-390-017	21.02	
330-390-018	21.02	
330-390-019	21.02	
330-390-020	21.02	
330-390-021	21.02	
330-390-022	21.02	
330-390-023	21.02	
330-390-024	21.02	
330-390-025	21.02	
330-390-026	21.02	
330-390-027	21.02	
330-390-028	21.02	
330-390-029	21.02	
330-390-030	21.02	
330-390-031	21.02	
330-400-001	243.36	
330-400-002	243.36	
330-400-003	243.36	
330-400-004	243.36	
330-400-005	243.36	
330-400-006	243.36	
330-400-007	243.36	
330-400-008	243.36	
330-400-009	243.36	
330-400-010	243.36	
330-400-011	243.36	
330-400-012	243.36	
330-400-013	243.36	
330-400-014	243.36	
330-400-015	243.36	
330-400-016	243.36	
330-400-017	243.36	
330-400-018	243.36	
330-400-019	243.36	
330-400-020	243.36	
330-400-021	243.36	
330-400-022	243.36	
330-401-001	243.36	
330-401-002	243.36	
330-401-003	243.36	
330-401-004	243.36	
330-401-005	243.36	
330-401-006	243.36	
330-401-007	243.36	
330-401-008	243.36	
330-401-009	243.36	
330-401-010	243.36	
330-401-011	243.36	
330-401-012	243.36	

	I	II
ASSESSOR'S PARCEL NUMBER	AMOUNT OF ASSESSMENT	ASSESSMENT AS MODIFIED
330-401-013	243.36	
330-401-014	243.36	
330-401-015	243.36	
330-401-016	243.36	
330-401-017	243.36	
330-401-018	243.36	
330-401-019	243.36	
330-401-020	243.36	
330-401-021	243.36	
330-401-022	243.36	
330-401-023	243.36	
330-401-024	243.36	
330-401-025	243.36	
330-401-026	243.36	
330-401-027	243.36	
330-401-028	243.36	
330-402-001	243.36	
330-402-002	243.36	
330-402-003	243.36	
330-402-004	243.36	
330-402-005	243.36	
330-402-006	243.36	
330-402-007	243.36	
330-410-001	243.36	
330-410-002	243.36	
330-410-003	243.36	
330-410-004	243.36	
330-410-005	243.36	
330-410-006	243.36	
330-410-007	243.36	
330-410-008	243.36	
330-410-009	243.36	
330-410-010	243.36	
330-410-011	243.36	
330-410-012	243.36	
330-410-013	243.36	
330-410-014	243.36	
330-410-015	243.36	
330-410-016	243.36	
330-410-017	243.36	
330-410-018	243.36	
330-410-019	243.36	
330-410-020	243.36	
330-410-021	243.36	
330-411-001	243.36	
330-411-002	243.36	
330-411-003	243.36	
330-411-004	243.36	
330-411-005	243.36	
330-411-006	243.36	
330-411-007	243.36	
330-411-008	243.36	
330-411-009	243.36	
330-411-010	243.36	
330-411-011	243.36	
330-411-012	243.36	
330-411-013	243.36	
330-411-014	243.36	
330-411-015	243.36	
330-411-016	243.36	
330-411-017	243.36	
330-411-018	243.36	
330-411-019	243.36	
330-411-020	243.36	

	I	II
ASSESSOR'S PARCEL NUMBER	AMOUNT OF ASSESSMENT	ASSESSMENT AS MODIFIED
330-411-021	243.36	
330-411-022	243.36	
330-411-023	243.36	
330-411-024	243.36	
330-411-025	243.36	
330-420-001	243.36	
330-420-002	243.36	
330-420-003	243.36	
330-420-004	243.36	
330-420-005	243.36	
330-420-006	243.36	
330-420-007	243.36	
330-420-008	243.36	
330-420-009	243.36	
330-420-010	243.36	
330-420-011	243.36	
330-420-012	243.36	
330-420-013	243.36	
330-420-014	243.36	
330-420-015	243.36	
330-420-016	243.36	
330-420-017	243.36	
330-420-018	243.36	
330-420-019	243.36	
330-421-001	243.36	
330-421-002	243.36	
330-421-003	243.36	
330-421-004	243.36	
330-421-005	243.36	
330-421-006	243.36	
330-421-007	243.36	
330-421-008	243.36	
330-421-009	243.36	
330-422-001	243.36	
330-422-002	243.36	
330-422-003	243.36	
330-422-004	243.36	
330-422-005	243.36	
330-422-006	243.36	
330-422-007	243.36	
330-422-008	243.36	
330-422-009	243.36	
330-422-010	243.36	
330-422-011	243.36	
330-422-012	243.36	
330-422-013	243.36	
330-422-014	243.36	
330-422-015	243.36	
330-422-016	243.36	
330-422-017	243.36	
330-422-018	243.36	
330-422-019	243.36	
330-422-020	243.36	
330-422-021	243.36	
330-422-022	243.36	
330-422-023	243.36	
330-422-024	243.36	
330-422-025	243.36	
330-422-026	243.36	
330-422-027	243.36	
330-422-028	243.36	
330-422-029	243.36	
330-422-030	243.36	
330-422-031	243.36	

	I	II
ASSESSOR'S PARCEL NUMBER	AMOUNT OF ASSESSMENT	ASSESSMENT AS MODIFIED
330-422-032	243.36	
330-422-033	243.36	
330-422-034	243.36	
330-422-035	243.36	
330-422-036	243.36	
330-422-037	243.36	
330-422-038	243.36	
330-422-039	243.36	
330-422-040	243.36	
330-422-041	243.36	
330-422-042	243.36	
330-430-001	243.36	
330-430-002	243.36	
330-430-003	243.36	
330-430-004	243.36	
330-430-005	243.36	
330-430-006	243.36	
330-430-007	243.36	
330-430-008	243.36	
330-430-009	243.36	
330-430-010	243.36	
330-430-011	243.36	
330-430-012	243.36	
330-430-013	243.36	
330-430-014	243.36	
330-430-015	243.36	
330-430-016	243.36	
330-430-017	243.36	
330-430-018	243.36	
330-430-019	243.36	
330-430-020	243.36	
330-430-021	243.36	
330-430-022	243.36	
330-430-023	243.36	
330-430-024	243.36	
330-430-025	243.36	
330-430-026	243.36	
330-430-027	243.36	
330-431-001	243.36	
330-431-002	243.36	
330-431-003	243.36	
330-431-004	243.36	
330-431-005	243.36	
330-431-006	243.36	
330-431-007	243.36	
330-431-008	243.36	
330-431-009	243.36	
330-431-010	243.36	
330-431-011	243.36	
330-431-012	243.36	
330-431-013	243.36	
330-431-014	243.36	
330-431-015	243.36	
330-431-016	243.36	
330-431-017	243.36	
330-431-018	243.36	
330-431-019	243.36	
330-431-020	243.36	
330-431-021	243.36	
330-431-022	243.36	
330-431-023	243.36	
330-431-024	243.36	
330-431-025	243.36	
330-431-026	243.36	

	I	II
ASSESSOR'S PARCEL NUMBER	AMOUNT OF ASSESSMENT	ASSESSMENT AS MODIFIED
330-431-027	243.36	
330-431-028	243.36	
330-431-029	243.36	
330-431-030	243.36	
330-431-031	243.36	
330-431-032	243.36	
330-431-033	243.36	
330-431-034	243.36	
330-431-035	243.36	
330-431-036	243.36	
330-431-037	243.36	
330-431-038	243.36	
330-431-039	243.36	
330-431-040	243.36	
330-431-041	243.36	
330-431-042	243.36	
330-440-001	243.36	
330-440-002	243.36	
330-440-003	243.36	
330-440-004	243.36	
330-440-005	243.36	
330-440-006	243.36	
330-440-007	243.36	
330-440-008	243.36	
330-440-009	243.36	
330-440-010	243.36	
330-440-011	243.36	
330-440-012	243.36	
330-440-013	243.36	
330-440-014	243.36	
330-440-015	243.36	
330-440-016	243.36	
330-440-017	243.36	
330-440-018	243.36	
330-440-019	243.36	
330-440-020	243.36	
330-440-021	243.36	
330-440-022	243.36	
330-441-001	243.36	
330-441-002	243.36	
330-441-003	243.36	
330-441-004	243.36	
330-441-005	243.36	
330-441-006	243.36	
330-441-007	243.36	
330-441-008	243.36	
330-441-009	243.36	
330-441-010	243.36	
330-441-011	243.36	
330-441-012	243.36	
330-441-013	243.36	
330-441-014	243.36	
330-441-015	243.36	
330-441-016	243.36	
330-441-017	243.36	
330-441-018	243.36	
330-441-019	243.36	
330-441-020	243.36	
330-441-021	243.36	
330-441-022	243.36	
330-441-023	243.36	
330-441-024	243.36	
330-441-025	243.36	
330-441-026	243.36	

ASSESSOR'S PARCEL NUMBER	AMOUNT OF ASSESSMENT	ASSESSMENT AS MODIFIED
330-441-027	243.36	
330-441-028	243.36	
330-441-029	243.36	
330-441-030	243.36	
330-441-031	243.36	
330-441-032	243.36	
330-441-033	243.36	
330-441-034	243.36	
330-441-035	243.36	
330-442-001	243.36	
330-442-002	243.36	
330-442-003	243.36	
330-442-004	243.36	
330-442-005	243.36	
330-442-006	243.36	
330-442-007	243.36	
330-442-008	243.36	
330-442-009	243.36	
330-442-010	243.36	
330-442-011	243.36	
330-442-012	243.36	
330-442-013	243.36	
330-443-001	243.36	
330-443-002	243.36	
330-443-003	243.36	
330-443-004	243.36	
330-443-005	243.36	
330-443-006	243.36	
330-443-007	243.36	
330-450-001	243.36	
330-450-002	243.36	
330-450-003	243.36	
330-450-005	243.36	
330-450-006	243.36	
330-450-007	243.36	
330-450-008	243.36	
330-450-009	243.36	
330-450-010	243.36	
330-450-011	243.36	
330-450-012	243.36	
330-450-024	243.36	
330-451-001	243.36	
330-451-002	243.36	
330-451-003	243.36	
330-451-004	243.36	
330-451-005	243.36	
330-451-006	243.36	
330-451-007	243.36	
330-451-008	243.36	
330-451-009	243.36	
330-451-010	243.36	
330-451-011	243.36	
330-451-012	243.36	
330-451-013	243.36	
330-451-014	243.36	
330-451-015	243.36	
330-451-016	243.36	
330-451-017	243.36	
330-451-018	243.36	
330-451-019	243.36	
330-451-020	243.36	
330-451-021	243.36	
330-451-022	243.36	
330-451-023	243.36	

	I	II
ASSESSOR'S PARCEL NUMBER	AMOUNT OF ASSESSMENT	ASSESSMENT AS MODIFIED
330-452-001	243.36	
330-452-002	243.36	
330-452-003	243.36	
330-452-004	243.36	
330-452-005	243.36	
330-452-006	243.36	
330-452-007	243.36	
330-452-008	243.36	
330-452-009	243.36	
330-452-010	243.36	
330-452-011	243.36	
330-452-012	243.36	
330-452-013	243.36	
330-452-014	243.36	
330-452-015	243.36	
330-452-016	243.36	
330-452-017	243.36	
330-452-018	243.36	
330-452-019	243.36	
330-452-020	243.36	
330-452-021	243.36	
330-452-022	243.36	
330-460-001	243.36	
330-460-002	243.36	
330-460-003	243.36	
330-460-004	243.36	
330-460-005	243.36	
330-460-006	243.36	
330-460-007	243.36	
330-460-008	243.36	
330-460-009	243.36	
330-460-010	243.36	
330-460-011	243.36	
330-460-012	243.36	
330-460-013	243.36	
330-460-014	243.36	
330-460-015	243.36	
330-460-016	243.36	
330-460-017	243.36	
330-460-018	243.36	
330-460-019	243.36	
330-460-020	243.36	
330-460-021	243.36	
330-460-022	243.36	
330-460-023	243.36	
330-460-024	243.36	
330-460-025	243.36	
330-460-026	243.36	
330-460-027	243.36	
330-460-028	243.36	
330-460-029	243.36	
330-460-030	243.36	
330-460-031	243.36	
330-460-032	243.36	
330-461-001	243.36	
330-461-002	243.36	
330-461-003	243.36	
330-461-004	243.36	
330-461-005	243.36	
330-461-006	243.36	
330-461-007	243.36	
330-461-008	243.36	
330-461-009	243.36	
330-461-010	243.36	

ASSESSOR'S PARCEL NUMBER	AMOUNT OF ASSESSMENT	ASSESSMENT AS MODIFIED
330-461-011	243.36	
330-461-012	243.36	
330-461-013	243.36	
330-461-014	243.36	
330-461-015	243.36	
330-461-016	243.36	
330-461-017	243.36	
330-461-018	243.36	
330-461-019	243.36	
330-461-020	243.36	
330-461-021	243.36	
330-461-022	243.36	
330-461-023	243.36	
330-461-024	243.36	
330-461-025	243.36	
330-461-026	243.36	
330-461-027	243.36	
330-461-028	243.36	
330-461-029	243.36	
330-461-030	243.36	
330-461-031	243.36	
330-461-032	243.36	
330-461-033	243.36	
330-461-034	243.36	
330-461-035	243.36	
330-461-036	243.36	
330-461-037	243.36	
330-461-038	243.36	
330-461-039	243.36	
330-461-040	243.36	
330-462-001	243.36	
330-462-002	243.36	
330-462-003	243.36	
330-462-004	243.36	
330-462-005	243.36	
330-462-006	243.36	
330-462-007	243.36	
330-462-008	243.36	
330-462-009	243.36	
330-462-010	243.36	
330-462-011	243.36	
330-462-012	243.36	
330-462-013	243.36	
330-462-014	243.36	
330-462-015	243.36	
330-462-016	243.36	
330-470-001	243.36	
330-470-002	243.36	
330-470-003	243.36	
330-470-004	243.36	
330-470-005	243.36	
330-470-006	243.36	
330-470-007	243.36	
330-470-008	243.36	
330-470-009	243.36	
330-470-010	243.36	
330-470-011	243.36	
330-470-012	243.36	
330-470-013	243.36	
330-470-014	243.36	
330-470-015	243.36	
330-470-016	243.36	
330-470-017	243.36	
330-470-018	243.36	

ASSESSOR'S PARCEL NUMBER	AMOUNT OF ASSESSMENT	ASSESSMENT AS MODIFIED
330-470-019	243.36	
330-470-020	243.36	
330-470-021	243.36	
330-470-022	243.36	
330-470-023	243.36	
330-470-024	243.36	
330-470-025	243.36	
330-470-026	243.36	
330-470-027	243.36	
330-470-028	243.36	
330-470-029	243.36	
330-470-030	243.36	
330-470-031	243.36	
330-470-032	243.36	
330-470-033	243.36	
330-470-034	243.36	
330-470-035	243.36	
330-470-036	243.36	
330-470-037	243.36	
330-470-038	243.36	
330-470-039	243.36	
330-470-040	243.36	
330-470-041	243.36	
330-471-001	243.36	
330-471-002	243.36	
330-471-003	243.36	
330-471-004	243.36	
330-471-005	243.36	
330-471-006	243.36	
330-471-007	243.36	
330-471-008	243.36	
330-471-009	243.36	
330-471-010	243.36	
330-471-011	243.36	
330-471-012	243.36	
330-471-013	243.36	
330-471-014	243.36	
330-500-001	227.86	
330-500-002	227.86	
330-500-003	227.86	
330-501-001	227.86	
330-501-002	227.86	
330-501-003	227.86	
330-501-004	227.86	
330-501-005	227.86	
330-501-006	227.86	
330-501-007	227.86	
330-501-008	227.86	
330-501-009	227.86	
330-501-010	227.86	
330-501-011	227.86	
330-501-012	227.86	
330-501-013	227.86	
330-501-014	227.86	
330-501-015	227.86	
330-501-016	227.86	
330-501-017	227.86	
330-501-018	227.86	
330-501-019	227.86	
330-501-020	227.86	
330-501-021	227.86	
330-501-022	227.86	
330-501-023	227.86	
330-501-024	227.86	

ASSESSOR'S PARCEL NUMBER	AMOUNT OF ASSESSMENT	ASSESSMENT AS MODIFIED
330-501-025	227.86	
330-501-026	227.86	
330-501-027	227.86	
330-501-028	227.86	
330-501-029	227.86	
330-501-030	227.86	
330-501-031	227.86	
330-501-032	227.86	
330-501-033	227.86	
330-501-034	227.86	
330-501-035	227.86	
330-501-036	227.86	
330-501-037	227.86	
330-501-038	227.86	
330-501-039	227.86	
330-501-040	227.86	
330-502-001	227.86	
330-502-002	227.86	
330-502-003	227.86	
330-502-004	227.86	
330-502-005	227.86	
330-502-006	227.86	
330-502-007	227.86	
330-502-008	227.86	
330-502-009	227.86	
330-503-001	227.86	
330-503-002	227.86	
330-503-003	227.86	
330-503-004	227.86	
330-503-005	227.86	
330-503-006	227.86	
330-503-007	227.86	
330-503-008	227.86	
330-503-009	227.86	
330-503-010	227.86	
330-503-011	227.86	
330-503-012	227.86	
330-503-013	227.86	
330-503-014	227.86	
330-503-015	227.86	
330-503-016	227.86	
330-510-001	227.86	
330-510-002	227.86	
330-510-003	227.86	
330-510-004	227.86	
330-510-005	227.86	
330-510-006	227.86	
330-510-007	227.86	
330-510-008	227.86	
330-511-001	227.86	
330-511-002	227.86	
330-511-003	227.86	
330-511-004	227.86	
330-511-005	227.86	
330-511-006	227.86	
330-511-007	227.86	
330-511-008	227.86	
330-511-009	227.86	
330-511-010	227.86	
330-511-011	227.86	
330-511-012	227.86	
330-511-013	227.86	
330-511-014	227.86	
330-511-015	227.86	

ASSESSOR'S PARCEL NUMBER	AMOUNT OF ASSESSMENT	ASSESSMENT AS MODIFIED
330-511-016	227.86	
330-511-017	227.86	
330-511-018	227.86	
330-511-019	227.86	
330-511-020	227.86	
330-511-021	227.86	
330-511-022	227.86	
330-511-023	227.86	
330-511-024	227.86	
330-511-025	227.86	
330-511-026	227.86	
330-511-027	227.86	
330-511-028	227.86	
330-511-029	227.86	
330-511-030	227.86	
330-511-031	227.86	
330-511-032	227.86	
330-511-033	227.86	
330-511-034	227.86	
330-511-035	227.86	
330-511-036	227.86	
330-511-037	227.86	
330-511-038	227.86	
330-511-039	227.86	
330-511-040	227.86	
330-511-041	227.86	
330-511-042	227.86	
330-511-043	227.86	
330-520-001	227.86	
330-520-002	227.86	
330-520-003	227.86	
330-520-004	227.86	
330-520-005	227.86	
330-520-006	227.86	
330-520-007	227.86	
330-520-008	227.86	
330-520-009	227.86	
330-520-010	227.86	
330-520-011	227.86	
330-520-012	227.86	
330-520-013	227.86	
330-520-014	227.86	
330-521-001	227.86	
330-521-002	227.86	
330-521-003	227.86	
330-521-004	227.86	
330-521-005	227.86	
330-521-006	227.86	
330-521-007	227.86	
330-521-008	227.86	
330-521-009	227.86	
330-521-010	227.86	
330-521-011	227.86	
330-521-012	227.86	
330-521-013	227.86	
330-521-014	227.86	
330-521-015	227.86	
330-521-016	227.86	
330-521-017	227.86	
330-521-018	227.86	
330-521-019	227.86	
330-521-020	227.86	
330-521-021	227.86	
330-521-022	227.86	

ASSESSOR'S PARCEL NUMBER	AMOUNT OF ASSESSMENT	ASSESSMENT AS MODIFIED
330-521-023	227.86	
330-521-024	227.86	
330-521-025	227.86	
330-521-026	227.86	
330-521-027	227.86	
330-521-028	227.86	
330-521-029	227.86	
330-521-030	227.86	
330-521-031	227.86	
330-521-032	227.86	
330-521-033	227.86	
330-521-034	227.86	
330-521-035	227.86	
330-521-036	227.86	
330-521-037	227.86	
330-521-038	227.86	
330-521-039	227.86	
330-521-040	227.86	
330-521-041	227.86	
330-530-001	227.86	
330-530-002	227.86	
330-530-003	227.86	
330-530-004	227.86	
330-530-005	227.86	
330-530-006	227.86	
330-530-007	227.86	
330-530-008	227.86	
330-530-009	227.86	
330-530-010	227.86	
330-530-011	227.86	
330-530-012	227.86	
330-530-013	227.86	
330-530-014	227.86	
330-530-015	227.86	
330-530-016	227.86	
330-530-017	227.86	
330-530-018	227.86	
330-530-019	227.86	
330-530-020	227.86	
330-530-021	227.86	
330-530-022	227.86	
330-530-023	227.86	
330-530-024	227.86	
330-530-025	227.86	
330-530-026	227.86	
330-530-027	227.86	
330-530-028	227.86	
330-540-001	227.86	
330-540-002	227.86	
330-540-003	227.86	
330-540-004	227.86	
330-540-005	227.86	
330-540-006	227.86	
330-540-007	227.86	
330-540-008	227.86	
330-540-009	227.86	
330-540-010	227.86	
330-540-011	227.86	
330-540-012	227.86	
330-540-013	227.86	
330-540-014	227.86	
330-540-015	227.86	
330-540-016	227.86	
330-540-017	227.86	

ASSESSOR'S PARCEL NUMBER	AMOUNT OF ASSESSMENT	ASSESSMENT AS MODIFIED
330-540-018	227.86	
330-540-019	227.86	
330-540-020	227.86	
330-540-021	227.86	
330-540-022	227.86	
330-540-023	227.86	
330-540-024	227.86	
330-540-025	227.86	
330-540-026	227.86	
330-540-027	227.86	
330-540-028	227.86	
330-540-029	227.86	
330-540-030	227.86	
330-540-031	227.86	
330-540-032	227.86	
330-540-033	227.86	
330-540-034	227.86	
330-540-035	227.86	
330-540-036	227.86	
330-540-037	227.86	
330-540-038	227.86	
330-540-039	227.86	
330-540-040	227.86	
330-540-041	227.86	
330-540-042	227.86	
330-540-043	227.86	
330-540-044	227.86	
330-540-045	227.86	
330-540-046	227.86	
330-540-047	227.86	
330-540-048	227.86	
330-540-049	227.86	
330-540-050	227.86	
330-540-051	227.86	
330-540-052	227.86	
330-540-053	227.86	
330-540-054	227.86	
330-540-055	227.86	
330-540-056	227.86	
330-540-057	227.86	
330-540-058	227.86	
330-540-059	227.86	
330-540-060	227.86	
330-540-061	227.86	
330-540-062	227.86	
330-540-063	227.86	
330-540-064	227.86	
330-540-065	227.86	
330-540-066	227.86	
330-540-067	227.86	
330-540-068	227.86	
330-540-069	227.86	
330-540-070	227.86	
330-540-071	227.86	
330-540-072	227.86	
330-540-073	227.86	
330-540-074	227.86	
330-540-075	227.86	
330-540-076	227.86	
330-540-077	227.86	
330-540-078	227.86	
330-540-079	227.86	
330-540-080	227.86	
330-540-081	227.86	

ASSESSOR'S PARCEL NUMBER	AMOUNT OF ASSESSMENT	ASSESSMENT AS MODIFIED
330-540-082	227.86	
330-540-083	227.86	
330-540-084	227.86	
330-540-085	227.86	
330-541-001	227.86	
330-541-002	227.86	
330-541-003	227.86	
330-541-004	227.86	
330-541-005	227.86	
330-541-006	227.86	
330-541-007	227.86	
330-541-008	227.86	
330-541-009	227.86	
330-541-010	227.86	
330-541-011	227.86	
330-541-012	227.86	
330-541-013	227.86	
330-541-014	227.86	
330-550-001	227.86	
330-550-002	227.86	
330-550-003	227.86	
330-550-004	227.86	
330-550-005	227.86	
330-550-006	227.86	
330-550-007	227.86	
330-550-008	227.86	
330-550-009	227.86	
330-550-010	227.86	
330-550-011	227.86	
330-550-012	227.86	
330-550-013	227.86	
330-550-014	227.86	
330-550-015	227.86	
330-550-016	227.86	
330-550-017	227.86	
330-550-018	227.86	
330-550-019	227.86	
330-550-020	227.86	
330-550-021	227.86	
330-550-022	227.86	
330-550-023	0.00	
330-550-024	0.00	
330-550-025	0.00	
330-550-026	227.86	
330-550-027	227.86	
330-550-028	227.86	
330-550-029	227.86	
330-550-030	227.86	
330-550-031	227.86	
330-550-032	227.86	
330-550-033	227.86	
330-550-034	227.86	
330-550-035	227.86	
330-551-001	227.86	
330-551-002	227.86	
330-551-003	227.86	
330-551-004	227.86	
330-551-005	227.86	
330-551-006	227.86	
330-551-007	227.86	
330-551-008	227.86	
330-552-001	227.86	
330-552-002	227.86	
330-552-003	227.86	

I	II
ASSESSOR'S PARCEL NUMBER	ASSESSMENT AS MODIFIED
330-552-004	227.86
330-552-005	227.86
330-552-006	227.86
330-552-007	227.86
330-552-008	227.86
330-552-010	227.86
330-552-011	227.86
330-552-012	227.86
330-552-013	227.86
330-552-014	227.86
330-552-015	227.86
330-552-016	227.86
330-552-017	227.86
330-552-018	227.86
330-552-019	227.86
330-552-020	227.86
330-552-021	227.86
330-552-022	227.86
330-552-023	227.86
330-552-024	227.86
330-552-025	227.86
330-552-026	227.86
330-552-027	227.86
330-552-028	227.86
330-552-029	227.86
330-552-030	227.86
330-552-031	227.86
330-552-032	227.86
330-552-033	227.86
330-552-034	227.86
330-552-035	227.86
330-552-036	227.86
330-552-037	227.86
330-552-038	227.86
330-552-039	227.86
330-552-040	227.86
330-552-041	227.86
330-552-042	227.86
330-552-043	227.86
330-552-044	227.86
330-552-045	227.86
330-552-046	227.86
330-580-001	0.00
330-580-002	0.00
330-580-003	0.00
330-580-004	0.00
330-580-005	0.00
330-580-006	0.00
330-580-007	0.00
330-580-008	0.00
330-580-009	0.00
330-580-010	0.00
330-580-011	0.00
330-581-001	0.00
330-581-002	0.00
330-581-003	0.00
330-581-004	0.00
330-581-005	0.00
330-581-006	0.00
330-581-007	0.00
330-581-008	0.00
330-581-009	0.00
330-581-010	0.00
330-581-011	0.00

	I	II
ASSESSOR'S PARCEL NUMBER	AMOUNT OF ASSESSMENT	ASSESSMENT AS MODIFIED
330-582-001	0.00	
330-582-002	0.00	
330-582-003	0.00	
330-582-004	0.00	
330-582-005	0.00	
330-582-006	0.00	
330-582-007	0.00	
330-582-008	0.00	
330-582-009	0.00	
330-582-010	0.00	
330-582-011	0.00	
330-582-012	0.00	
330-582-013	0.00	
330-582-014	0.00	
330-582-015	0.00	
330-582-016	0.00	
330-582-017	0.00	
330-582-018	0.00	
330-582-019	0.00	
330-582-020	0.00	
330-582-021	0.00	
330-582-022	0.00	
330-582-023	0.00	
330-583-001	0.00	
330-583-002	0.00	
330-583-003	0.00	
330-583-004	0.00	
330-583-005	0.00	
330-583-006	0.00	
330-583-007	0.00	
330-583-008	0.00	
330-583-009	0.00	
330-583-010	0.00	
330-590-001	0.00	
330-590-002	0.00	
330-590-003	0.00	
330-590-004	0.00	
330-590-005	0.00	
330-590-006	0.00	
330-590-007	0.00	
330-590-008	0.00	
330-590-009	0.00	
330-590-010	0.00	
330-590-011	0.00	
330-590-012	0.00	
330-590-013	0.00	
330-590-014	0.00	
330-590-015	0.00	
330-590-016	0.00	
330-590-017	0.00	
330-590-018	0.00	
330-590-019	0.00	
330-590-020	0.00	
330-590-021	0.00	
330-590-022	0.00	
330-590-023	0.00	
330-591-001	0.00	
330-591-002	0.00	
330-591-003	0.00	
330-591-004	0.00	
330-591-005	0.00	
330-591-006	0.00	
330-591-007	0.00	
330-591-008	0.00	

	I	II
ASSESSOR'S PARCEL NUMBER	AMOUNT OF ASSESSMENT	ASSESSMENT AS MODIFIED
330-591-009	0.00	
330-591-010	0.00	
330-600-001	0.00	
330-600-002	0.00	
330-600-003	0.00	
330-600-004	0.00	
330-600-005	0.00	
330-600-006	0.00	
330-600-007	0.00	
330-600-008	0.00	
330-600-009	0.00	
330-600-010	0.00	
330-600-011	0.00	
330-600-012	0.00	
330-600-013	0.00	
330-600-014	0.00	
330-600-015	0.00	
330-600-016	0.00	
330-600-017	0.00	
330-600-018	0.00	
330-600-019	0.00	
330-600-020	0.00	
330-600-021	0.00	
330-600-022	0.00	
330-600-023	0.00	
330-600-024	0.00	
330-600-025	0.00	
330-600-026	0.00	
330-600-027	0.00	
330-600-028	0.00	
330-600-029	0.00	
330-600-030	0.00	
330-600-031	0.00	
330-600-032	0.00	
330-600-033	0.00	
330-600-034	0.00	
330-601-001	0.00	
330-601-002	0.00	
330-601-003	0.00	
330-601-004	0.00	
330-601-005	0.00	
330-601-006	0.00	
330-601-007	0.00	
330-601-008	0.00	
330-601-009	0.00	
330-601-010	0.00	
330-602-001	0.00	
330-602-002	0.00	
330-602-003	0.00	
330-602-004	0.00	
330-602-005	0.00	
330-602-006	0.00	
330-602-007	0.00	
330-602-008	0.00	
330-602-009	0.00	
331-100-027	967.64	
331-100-028	1,251.84	
330-150-008	0.00	
Total	\$2,083,897.28	
Total Parcels		9,962