

Appendix G-1

Phase I Environmental Site Assessment



PHASE I ENVIRONMENTAL SITE ASSESSMENT

**Morgan Street & North Perris Boulevard
Assessor's Parcel Numbers: 303-080-007 and 303-080-018
Perris, California 92570**

Prepared for:

**Patriot Partners
12126 West Sunset Boulevard
Los Angeles, CA 90094**

Prepared by:

Hazard Management Consulting, Inc.
211 W. Avenida Cordoba, Suite 200
San Clemente, CA 92672
(949) 361-3902

March 31, 2020

TABLE OF CONTENTS

EXECUTIVE SUMMARY	III
1. INTRODUCTION	1
1.1. Objective.....	1
1.2. Scope of Services, Methodology and Limitations	2
2. SITE DESCRIPTION	3
2.1. Site Setting.....	3
2.2. Regional Geology and Hydrogeology	4
2.3. Interviews and User Provided Information.....	5
2.4. Title Records	5
2.5. User Knowledge	5
2.6. Owner/Occupant Knowledge	5
2.7. Environmental Liens or Activity and Use Limitations	6
3. SITE USE AND HISTORY	6
3.1. Aerial Photograph Review	6
3.2. Topographic Maps.....	8
3.3. Sanborn Maps.....	8
3.4. EDR City Directory Review	8
3.5. Summary.....	8
4. PRIOR INVESTIGATIONS	9
5. SITE RECONNAISSANCE	9
5.1. Site Vicinity.....	11
6. REGULATORY AGENCY DATABASE RESEARCH	11
6.1. Database Records Concerning the Target Property.....	12
6.2. Database Records Concerning the Site Vicinity	12
6.3. Summary of Off-Site Issues.....	13
7. LOCAL AGENCY AND OTHER RECORDS REVIEW	13
7.1. Tribal Records.....	13
7.2. Oil and Gas Wells.....	13

7.3.	State of California.....	14
7.4.	Riverside County Department of Environmental Health.....	14
7.5.	Riverside County Department of Building and Safety	15
7.6.	South Coast Air Quality Management District	15
7.7.	City Clerk City of Perris.....	15
8.	VAPOR INTRUSION, ASBESTOS AND OTHER CONCERNS.....	15
8.1.	Vapor Intrusion.....	15
8.2.	Asbestos.....	15
8.3.	Radon.....	16
8.4.	Mold.....	16
9.	SUMMARY OF FINDINGS	16
10.	DATA GAPS.....	17
11.	CONCLUSIONS	17
12.	RECOMMENDATIONS.....	18
13.	QUALIFICATIONS.....	19
14.	REFERENCES	20

TABLES

Table 1 EDR Records Summary

FIGURES

- Figure 1 Site Location
- Figure 2 Site & Vicinity Map
- Figure 3 Close Up Map of Figure 2

APPENDICES

- A - Site Photographs
- B - EDR Historical Reports
- C- Supporting Documents

Executive Summary

Hazard Management Consulting, Inc. (HMC) is pleased to submit this Environmental Site Assessment (ESA) for the property referenced above in the City of Perris, California (Site) (Figures 1 & 2). This ESA was prepared to evaluate the Site for potential Recognized Environmental Conditions (RECs) that may be present and was conducted as part of your efforts to acquire the Site. The Site is noted to be a vacant 15.41-acre "L" Shaped parcel. The Site has historically been used for agricultural purposes since at least 1938 and contained agricultural structures and stored agricultural equipment and vehicles. Underground storage tanks (USTs) were removed in 1995 and remediated at the Site in 1997. The structures were removed from the Site in 2012 and has been unoccupied for approximately seven years.

The Site is relatively flat with an elevation of approximately 1,460 feet above mean sea level (msl) with a regional slope to the east. The Site is located in the City of Perris, Riverside County and is set in a light industrial use type setting.

The Site is located in an area zoned for light industrial use and is bound:

- to the north by Morgan Street across which is an industrial warehouse occupied by NFI Industries;
- on the east by North Perris Boulevard across which are multiple industrial structures occupied by Perris Tire and Wheels, The Camp, Abel's Window Tinting, Eagle Eye Engine Rebuilders, Pacific Coachworks, and Avalon Shutters;
- to the south by Wayfair - Perris Warehouse; and,
- to the west by the Recycle Wise and Wayfair DC facilities.

Key findings of this Phase I ESA are as follows:

- The Site and Site vicinity were observed to have historically been used for agricultural purposes from at least the earliest aerial photograph in 1938 until 2013.
- The agricultural uses at the Site included a facility that consisted of seven structures used for the storage of farming chemicals, farming equipment, vehicle

storage, and a groundwater well for agricultural uses. As part of these operations, the agricultural operations at the Site utilized and stored herbicides, pesticides, a diesel fuel underground storage tank (UST), a gasoline UST, and a septic tank that has been removed.

- The USTs have been removed and closed by the County but documentation for the effort has not been found. The Riverside County Department of Environmental Health has issued a No Further Action letter in relation to these tanks, dated March 17, 1997. Although the tanks have been closed by the RCDEH, documentation detailing the extent of remediation and confirmation sampling was not available. Since the date of the closure, standards have changed and become stricter. Given the lack of this information on the extent of the release or what residuals were allowed to remain on Site, HMC considers the former USTs a REC.
- A septic tank was formerly Operated at the Site and was reported to have been crushed in place. In our experience, septic tanks at old agricultural facilities and farms were often times used for the disposal of hazardous materials such as paint, oil and other agricultural chemicals which may have leaked into the ground. The former septic tank is considered a REC, in our judgement.
- A groundwater well formerly used for agricultural purposes is present at the Site. If this well is to no longer be used, it should be abandoned in accordance with RCDEH specifications
- The former agricultural use of the Site would be considered an REC in our opinion.
- Based on the review of the available regulatory information, the Site is located in an area with an approximately 35 year history of industrial uses. While there are facilities located in the Site vicinity that used hazardous substances and have documented releases limited to soil, none were close enough or in the correct orientation to be considered a threat to the Site. There were no RECs from off Site activity in our judgment.

- Given the findings of this Phase I ESA, there has been no evidence that a soil vapor intrusion condition exists at the Site; and,
- The Site building were removed from the Site in 2012. Given the lack of structures on the Site, asbestos is not a concern at the Site.

Conclusions

We have performed a Phase I Environmental Site Assessment in accordance with ASTM E1527-13 Guidelines for the property located at the 3562 and 19519 North Perris Boulevard and APNs 303-080-007 and 303-080-018 in Perris, California. **The historical use of the Site for agricultural purposes would be considered an REC in our opinion including the following features:**

- The release from the former diesel UST and lack of remediation documentation;
- The use of and potential disposal into the former septic tank;
- Historical use and storage of various chemicals including oils, fuels, pesticides and herbicides at the Site; and,
- The presence of a sump.

While not an REC by ASTM standards, ACMs are not suspected to pose a risk at the Site.

Recommendations

Based on the findings of this ESA, we recommend the following:

- A limited soil survey be conducted in the vicinity of the concrete foundations, former USTs, and sump; and,
- If the agricultural well at the Site is to no longer be used, it should be abandoned in accordance to Riverside County Department of Environmental Health specifications.

**PHASE I ENVIRONMENTAL SITE
ASSESSMENT
Morgan Street & / North Perris Boulevard
Assessor's Parcel Numbers: 303-080-007 and 303-080-018
Perris, California 92570**

1. INTRODUCTION

Hazard Management Consulting, Inc. (HMC) is pleased to submit this Environmental Site Assessment (ESA) for the property referenced above in the City of Perris, California (Site) (Figures 1 & 2). This ESA was prepared to evaluate the Site for potential Recognized Environmental Conditions (RECs) that may be present and was conducted as part of your efforts to acquire the Site. The Site is noted to be a vacant 15.41-acre "L" Shaped parcel. The Site has historically been used for agricultural purposes since at least 1938 and contained agricultural structures and stored agricultural equipment and vehicles. Underground storage tanks (USTs) were removed in 1995 and received closure in 1997. The structures were removed from the Site in 2012 and has been unoccupied for approximately seven years.

The Site is relatively flat with an elevation of approximately 1,460 feet above mean sea level (msl) with a regional slope to the east. The Site is located in the City of Perris, Riverside County and is set in a light industrial use type setting.

1.1. Objective

In accordance with the ASTM E 1527-13 Standard Practice for Environmental Site Assessments, the objective of the ESA is to assess, to the extent feasible under the standard, the likelihood that Recognized Environmental Conditions (RECs), as defined by ASTM, are present at the Site.

A Recognized Environmental Condition "means the presence or likely presence of any hazardous substances or petroleum products on a property under conditions that indicate an existing release, a past release, or a material threat of a release of any hazardous substances or petroleum products into structures on the property or into the ground, groundwater, or surface water of the property. The term is not intended to include de

minimis conditions that generally do not present a material risk of harm to public health or the environment and that generally would not be the subject of an enforcement action if brought to the attention of appropriate governmental agencies” (ASTM Standard Practice E1527-13). Performance of a Phase I ESA is intended to reduce, but not eliminate, uncertainty regarding the potential for Recognized Environmental Conditions in connection with a property, within reasonable limits of time and cost.

All Appropriate Inquiries (AAI) as defined in the Final Rule (40 CFR, Part 312), must be conducted by persons seeking the landowner liability protections under the Comprehensive Environmental Response, Compensation, and Liability Act (CERCLA) prior to acquiring a property or seeking or receiving federal brownfields grants under the authorities of CERCLA. The purpose of AAI, as defined in the AAI Final Rule, is to identify releases and threatened releases of hazardous substances, which cause or threaten to cause the incurrence of response costs. The U.S. Environmental Protection Agency (EPA) has stated that ASTM Standard E-1527-13 is consistent with the Standards and Practices for AAI and is compliant with the statutory criteria for AAI.

1.2. Scope of Services, Methodology and Limitations

The findings of this ESA must be viewed in recognition of certain limiting conditions. The scope of work commissioned for this project does not represent an exhaustive study, but rather a reasonable inquiry, consistent with good commercial practice, in general accordance with ASTM Practice E-1527-13.

The scope of work for this ESA included the following activities:

- A site walk to document the current condition of the Site and neighboring facilities.
- Review of a regulatory database report.
- Review of previously prepared reports for the Site.
- Submittal of questionnaires to the current Owner and User of the report.

- Review of historical references including aerial photographs, city directories, Sanborn Maps and topographic maps.
- On-line research and file review requests concerning the Site and suspect off site sources at the State of California Regional Water Quality Control Board (RWQCB) and Department of Toxic Substances Control (DTSC) websites.
- Review of records maintained by the Riverside County Department of Environmental Health.
- Review of records kept by the Riverside County Transportation and Land Management Agency's Building and Safety Department
- Review of Records kept by the City of Perris.
- Review of the records kept by South California Air Quality Management District's online database Facility Information Detail (FIND).
- Preparation of this report of findings.

In the course of this assessment, HMC has relied on information provided by outside parties, such as regulatory agencies, previous reports and interview sources. For the purpose of this assessment, such third-party information is assumed to be accurate unless contradictory evidence is noted, and HMC does not express or imply any warranty regarding information provided by third-party sources.

2. SITE DESCRIPTION

2.1. Site Setting

The Site is noted to be a vacant 15.41-acre “ L ” Shaped parcel. The Site is relatively flat with an elevation of approximately 1,460 feet above mean sea level (msl) with a regional slope to the east. The Site is located in the City of Perris, Riverside County and is set in a light industrial use type setting.

The Site is located in an area zoned for light industrial use and is bound:

- to the north by Morgan Street across which is an industrial warehouse occupied

- by NFI Industries;
- on the east by North Perris Boulevard across which are multiple industrial structures occupied by Perris Tire and Wheels, The Camp, Abel's Window Tinting, Eagle Eye Engine Rebuilders, Pacific Coachworks, and Avalon Shutters;
- to the south by Wayfair - Perris Warehouse; and,
- to the west by the Recycle Wise and Wayfair DC facilities.

Utilities at the Site are provided by:

- Electricity: Southern California Edison
- Natural Gas: Southern California Gas Company
- Water: Eastern Municipal Water District
- Sewer: Former Septic (emptied and crushed according to Mr. Smith in Section 2.6)

2.2. Regional Geology and Hydrogeology

Information regarding regional geological and hydrogeological conditions was obtained from information included on the California Department of Water Resources website. The Site lies within the San Jacinto Groundwater Basin which underlies San Jacinto, Perris, Moreno, and Menifee Valleys in western Riverside County. This basin is bound by the San Jacinto Mountains on the east, the San Timoteo Badlands on the northeast, the Box Mountains on the north, the Santa Rosa Hills, and Bell Mountain on the south, and unnamed hills on the west. Lake Perris is located in the eastern part of Perris Valley. The valleys are drained by the San Jacinto River and its tributaries. Average annual precipitation ranges from 10 to 18 inches.

The San Jacinto Groundwater Basin contains sediments that have filled valleys and underlying canyons incised into crystalline basement rock. The valley fill deposits are generally divided into younger and older alluvium. Maximum depths of valley fill reach about 900 feet in the western and northern parts of the basin but may exceed 5,000 feet in the eastern part of the basin between the Casa Loma and Claremont faults. Confined groundwater is found in the eastern part of the basin between the Casa Loma and Claremont fault. Wells in this basin produce 200 to 2,600 gpm (CDWR 2006).

The following groundwater information was found on the Regional Water Quality Control Board's website GeoTracker. In 2009, groundwater was reported at depths of approximately 80 feet below ground surface in a groundwater monitoring report generated for a Shell facility located approximately 3,000 feet north of the Site. Groundwater is reported to flow southwest at gradient of 0.003 feet per foot below this facility (DC 2009).

2.3. Interviews and User Provided Information

The User of this report is Patriot Partners who is looking to acquire the Site and would be considered a "User" of the report per ASTM definitions. We requested all available information from the User and was provided a Preliminary Title Report and a No Further Action Letter issued by the Riverside County Department of Environmental Health in relation to the removal of USTs and cleanup at the Site.

2.4. Title Records

A Title Report (Report) prepared by Commonwealth Land Title Insurance Company dated January 31, 2020 was provided to HMC for review. The Report stated that Title was vested in Michelle Coudures Maynard to an undivided quarter interest, Louise C. Martin as to an undivided quarter interest, Marie C. Johnston as to an undivided quarter interest, and to the heirs or devisees of Denise C. McBride as to an undivided quarter interest. The report included information regarding tax obligations, mortgage liens, easements for various utilities, and related matters but did not contain any information of an environmental nature.

2.5. User Knowledge

We interviewed Mr. Kevin Rice of Patriot Partners who indicated that his firm has no previous knowledge or experience with the property and is unaware of any chemical spills or releases or ongoing environmental matters. He indicated that they are paying full market value for the Site.

2.6. Owner/Occupant Knowledge

An Owner Questionnaire was completed by Mr. Darrell G. Smith, Operations Manager for the John Coudures Company, and returned for HMC's review. Mr. Smith indicated a groundwater well used for agricultural purposes is present on the Site and added that it has not been used in approximately 25 years. He provided the specifications of the well

as having a 12 inch diameter and a total depth of 300 feet bgs. Farming chemicals and the USTs containing diesel and gasoline were also removed from the Site in 1997. Mr. Smith stated that the structures were removed and that Site has not been used for agricultural purposes since 2013. A septic tank formerly used at the Site was emptied and crushed according to Mr. Smith. He stated in this questionnaire that he is unaware of any significant releases of hazardous substances, administrative actions, or Activity and Use Limitations in (AULs) relation to the Site.

2.7. Environmental Liens or Activity and Use Limitations

The best of HMC's knowledge from the review of material provided by third parties, there are no environmental liens or AULs in relation to the Site.

3. SITE USE AND HISTORY

Past usage of the subject Site was assessed through a review of historical aerial photographs, topographic maps and an EDR search of city directories and prior reports. Sanborn maps were not generated for the Site.

3.1. Aerial Photograph Review

Aerial photographs covering the Site were obtained from Environmental Data Resources, Inc. (EDR). Photographs were available from the period 1938 through 2016. Copies of the aerial photographs are included in Appendix B. A summary of the observations noted from the aerial photographs are as follows:

- | | |
|------|--|
| 1938 | The Site was observed with agricultural uses with a facility consisting of approximately five structures in the northeast corner of the Site. A single agricultural structure was seen in the northwest corner of the Site. The Site vicinity was seen with agricultural uses as well. |
| 1949 | In the photograph from 1949, two additional structures were seen at the agricultural facility seen in the northeast corner of the Site. No significant changes were noted to the Site vicinity. |
| 1953 | No significant changes were seen at the Site or the Site vicinity. |
| 1961 | One additional building was observed in the northwest corner of the Site |

along the northern border. No significant changes were seen to the Site vicinity.

- 1967 No significant changes were seen to the Site or the Site vicinity.
- 1974 This photograph was of poor quality and text printed on the photograph partially obscured the Site. HMC was unable to attain any information from this photograph.
- 1978 No significant changes were seen to the Site or the Site vicinity.
- 1985 Farming equipment was observed to be stored along the northern border of the Site. No significant changes were noted at the Site vicinity.
- 1989 Semi-truck storage was seen in the northwest corner of the Site. Previously noted agricultural land to the west across North Perris Boulevard was seen to have been developed with five industrial structures.
- 1997 Additional farming equipment was seen to be stored in the northern portion of the Site, between the northwestern and northeastern structures. Two additional industrial structures were noted west across North Perris Boulevard.
- 2002 No significant changes at the Site were noted in this photograph. Two industrial structures were seen located immediately southwest of the Site.
- 2016 The Site appears to vacant at the time of this photograph. The foundations of the former structures were visible in the northern portion of the Site. The Site vicinity has been significantly developed with industrial facilities, most notably a large warehouse located to the north across Morgan Street.

3.2. Topographic Maps

Historical topographic maps were also reviewed as part of this effort and aided in interpreting the overall Site history. In the 1967, 1973, 1979, and 2012 maps of the Site, a water well was observed to be plotted on the Site in the approximate area of the well observed at the Site. No other specific observations were made from the review of these maps.

3.3. Sanborn Maps

Sanborn maps are maps that were created for the insurance industry to document site activities in metropolitan areas of the country and were used in underwriting. They often times contain detailed information about a site. While they were prepared for insurance underwriting and were not environmental maps per se, they often times contain information that is useful in evaluating the historical use of a site. Sanborn maps were not generated for the Site.

3.4. EDR City Directory Review

EDR performed a search of the City Directory records for the Site addresses provided at the initiation of this Phase I ESA and nearby properties at approximately five-year intervals. Review of this report yielded no records were found.

3.5. Summary

The Site and Site vicinity were observed to have historically been used for agricultural purposes at least from the earliest aerial photograph in 1938 until 2013 as noted in Section 2.6. The agricultural uses at the Site included a facility that consisted of seven structures used for the storage of farming chemicals, farming equipment, vehicle storage, and a groundwater well for agricultural uses. The approximately 75 year use of the Site for agricultural purposes and associated chemical storage is considered an REC. Two USTs containing motor vehicle fuel were used at the Site and were noted to have been removed and remediated 1997. The Riverside County Department of Environmental Health has issued a No Further Action letter in relation to these tanks and subsequent clean up, dated March 17, 1997. Although the tanks have been closed by the RCDEH, documentation detailing the extent of remediation and confirmation sampling has not been made available to HMC. Given the lack of this information, HMC considers the former USTs a REC. The septic tank formerly located at the Site is reported to have been removed and disposed of. In our experience, septic tanks at facilities of this type may have been used

for the disposal of hazardous materials which may have leaked into the ground. The former septic tank is considered a REC, in our judgement.

4. PRIOR INVESTIGATIONS

To the best of HMC's knowledge, there have been no previous reports prepared for the Site.

5. SITE RECONNAISSANCE

Mr. Troy Taylor of HMC conducted a Site and Site vicinity reconnaissance on March 17, 2020. The reconnaissance was conducted in order to identify visible evidence of REC's at the Site and to assess possible conditions off Site that may impact the Site. Mr. Taylor was unaccompanied during the investigation at the Site.

The Site was seen to be a large vacant "L" Shaped parcel noted to be overgrown with vegetation. The northern and southern portions of the Site are separated by an asphalt driveway that travels west from North Perris Boulevard toward a gate separating the Site from the western adjacent Recycle Wise facility. The southern portion of the Site was seen with Southern California Edison electrical utility vaults and transformers along the eastern and southern borders of the Site. No staining was observed in the vicinity of the transformers. A SoCal Gas line was observed to be marked out with yellow pin flags along the southern border. No features of an environmental concern were seen at the southern portion of the Site.

The northern portion of the Site was also seen to be overgrown with vegetation. Southern California electrical utility vaults were seen along the eastern border of the Site in line with the similar features noted in the southern portion of the Site. This portion of the Site contained concrete pads in the eastern area of the northern parcel. These concrete pads are observed to have been the foundations of structures belonging to the former farming facility that occupied this portion of the Site. One of the concrete pads located along the northern border of the Site was observed with a sump like feature that was noted to be partially filled with trash. The unknown use of the sump is considered an REC. Immediately south of this concrete pad, a feature suspected to be a groundwater well was seen. The feature includes a 12 inch high, 2 foot by 2 foot concrete riser and a metal lid secured to the concrete. The lid was unable to be opened to be inspected further.

Debris piles were seen at several locations on the northern parcel, These piles included brick and concrete seen along the northern border and several piles of asphalt were seen near the concrete pads. Along the western border of the northern area of the Site, 2 more concrete pads were observed with two 3 foot high cinder block features. An empty, single 55-gallon drum was seen along the southern border of the northern portion of the Site. No staining or evidence of releases were observed at the northern portion of the Site. If the well is no longer intended to be used, it should be properly abandoned according to Riverside County Department of Environmental Health specifications.

Selected photographs illustrating the property and nearby off-site conditions are included in Appendix A. Summaries of the Site and observations are detailed below.

Description and Use of Site:	The Site is an L shaped parcel noted to be vacant and overgrown with vegetation.
Underground and Aboveground Storage Tanks:	No USTs or ASTs were observed during the Site visit. Two historical USTs containing diesel and gasoline were in use at the Site for approximately 25 years. The tanks were removed and received a closure letter in 1997 from the Riverside County Department of Environmental Health.
Hazardous Materials, Hazardous Wastes or Petroleum Products:	No hazardous materials were observed at the Site. An empty 55-gallon drum was seen along the southern border of the northern portion of the Site.
Drains, Drain lines and Sumps:	A sump like feature was observed at a concrete pad along the northern border of the Site.
Pits, Ponds, Lagoons	No ponds, pits or lagoons were noted at the Site; as mentioned, a sump was observed near the location of the groundwater well.
Industrial Wastewater:	The Site is unoccupied. No industrial waste water was being generated at the time of HMC's Site reconnaissance.
Stains:	No staining was observed at the Site.

Wells:	A feature that is suspected to be the agricultural groundwater well was observed immediately south of the concrete pad with the sump feature.
Transformers:	Transformers were observed along the eastern and southern border of the Site.
Other Features:	There were no other features of note observed at the Site.

The agricultural well on the Site should be properly abandoned in accordance with Riverside County Department of Environmental Health specifications. The empty 55-gallon drum should be removed from the Site. The former USTs and the sump are considered RECs.

5.1. Site Vicinity

The Site is located in an area zoned for light industrial use and is bound:

- to the north by Morgan Street across which is an industrial warehouse occupied by NFI Industries;
- on the east by North Perris Boulevard across which are multiple industrial structures occupied by Perris Tire and Wheels, The Camp, Abel's Window Tinting, Eagle Eye Engine Rebuilders, Pacific Coachworks, and Avalon Shutters;
- to the south by Wayfair - Perris Warehouse; and,
- to the west by the Recycle Wise and Wayfair DC facilities.

6. REGULATORY AGENCY DATABASE RESEARCH

Regulatory agency database information was obtained from a standard radius Site Assessment (ASTM) report by Environmental Data Resources, Inc. The center of the search was in the approximate center of the Site. Search distances for specific databases were one-quarter to one mile as specified in the ASTM 1527-13 standard. The database search includes over 70 federal, state, local, and proprietary records. A complete copy of this report is included in Appendix B.

6.1. Database Records Concerning the Target Property

The Site was listed on the following databases in the EDR report:

Location	Address	Dist.	Direction	Lists	REC	Rationale
John Coudures Co.	19519 Perris Blvd.	0'	NA	FINDS HAZNET HWTS	NO	This facility is indicated to have disposed of oil/water separator sludge in 2004. No indication of an REC to the Site was found reviewing this listing for the Site.

6.2. Database Records Concerning the Site Vicinity

We reviewed the database report for off-Site potential sources within the relevant search distance. In review of the many entries on the database, we reviewed the following factors that affect the ability of a facility to affect the Site:

- Distance from the Site,
- Location from the Site with regard to the direction of groundwater flow,
- Nature of the release and whether the release has affected soil, groundwater or both,
- Status of the investigation (e.g. open or closed)

Groundwater was noted to flow in a southwesterly direction at another nearby facility, therefore facilities located adjacent to or to the northeast were further considered. Only those facilities judged using these factors are discussed below. The following presents a summary of our findings:

Location	Address	Dist.	Direction	Lists	REC	RATIONALE
National RV	3411 Perris Blvd.	85'	SSE	LUST SWEEPS UST EMI	NO	This facility is listed as having a release of gasoline from a leaking UST. The release was limited to soil and has been remediated. The facility received a case closed status from Riverside County in 2009.
Pacific Coachworks	3411 Perris Blvd.	128'	SSE	RCRA-LQG UST HIST UST CA FID UST EMI HAZNET	NO	This facility is listed as having disposed of hazardous wastes including tetrachloroethene (PCE) and trichloroethene (TCE). Minor violations were found mainly for administrative violations but also included hazardous materials storage violations including a

				WDS CERS HWTS RCRA NONGEN/ NLR CERS HAZ WASTE CERS		small amount of 5-gallon paint cans stored without lids and a 5-gallon can of glue that was punctured with dried glue. None of the violations or chemical usage indicate that this facility poses an REC to the Site.
Mobil #18- BLN	3995 N. Perris Blvd.	2,534'	N	RIVERSIDE CO. LUST CHMIRS LUST CERS	NO	This facility has experienced a release of gasoline from a leaking UST. The contamination was limited to soil and the facility received a case closed status in 2003 from Riverside County. This facility is not considered a REC to the Site.

Orphan Sites

Orphan Sites are those properties that are included on various agency lists, but for which the records do not have sufficient address information for the database program to map the site. No orphan sites identified appear to be in the Site vicinity.

6.3. Summary of Off-Site Issues

Based on the review of the available regulatory information, the Site is located in an area with an approximately 35 year history of industrial uses. While there are facilities located in the Site vicinity that used hazardous substances and have documented releases limited to soil, none were close enough or in the correct orientation to be considered a threat to the Site. There were no RECs from off Site activity in our judgment.

7. LOCAL AGENCY AND OTHER RECORDS REVIEW

7.1. Tribal Records

The Site is not located in a tribal area therefore there were no tribal records to review.

7.2. Oil and Gas Wells

The State of California Department of Conservation, Division of Oil, Gas, and Geothermal Resources online mapping website was reviewed for the location of active, plugged, or abandoned oil and gas wells in the vicinity of the Site. No oil or gas wells were listed as having been drilled on Site.

7.3. State of California

The State of California Geotracker and EnviroStor websites were also reviewed for information on potential on or off-Site facilities that are being remediated under either RWQCB or DTSC oversight. No active cases were listed on these databases that were not listed in the EDR review.

HMC also submitted public records requests to the DTSC and RWQCB. After thorough records searches, neither the RWQCB nor the DTSC found files responsive to our request for the Site.

7.4. Riverside County Department of Environmental Health

A public records request was submitted online to the RCDEH. Records found for the Site detailed herbicide and pesticide use at the Site as well as the use and removal of two USTs from the Site. Pesticides and herbicides used at the Site included the following chemicals:

- Banvel;
- Gas Forum Fumigant;
- 2-4-D; and,
- Bromoxil.

As previously noted, the approximately 75-year use of the Site for former agricultural uses and noted pesticide and herbicide use is considered a REC in our judgment.

The historical USTs removed from the Site are documented in the records from the RCDEH. The tanks are described in the records as a 10,000 gallon diesel tank with the tank bottom at 12 feet bgs and a 550 gallon gasoline tank with the tank bottom at 7 feet bgs. An Underground Storage Tank Closure Inspection Report indicated that samples were taken from the tank excavations and documented the physical appearances of the excavations. The gasoline tank excavation was described with no apparent visible contamination. The diesel tank excavation was described with visible discoloration in the soil as well as visible surface contamination near the dispenser. Samples (designated T-2-2N and T-2-6N) indicated that concentrations of up to 15,000 milligrams per kilogram (mg/kg) of Total Petroleum Hydrocarbons (TPH) as diesel were found in the soil in the vicinity of the diesel tank. The gasoline tank samples were found to contain undetectable concentrations of BTEX, MTBE, and TPH as gasoline. The Site received a closure letter

from the RCDEH in 1997 stating that the Site investigation and remedial action was completed and no further action related to the UST release is required. Although the Site received closure, it is not clear what, if any remediation or subsequent confirmation sampling was conducted. It is unknown if and to what extent the noted contamination was remediated and what residuals were allowed to remain in place. Remedial standards have changed since the USTs were removed and given the lack of documentation, HMC considers the former UST to be an REC to the Site.

7.5. Riverside County Department of Building and Safety

Building permits kept by the RCDBS were found for the Site. Two permits were found for the replacement of a gas line to the well located at the Site. The other permits found were for general construction and electrical projects at the Site. No RECs were found during the review of building permit records. While not an REC, if the well at the Site is to no longer be used, the well should be abandoned in compliance with the specifications of Riverside County Department of Environmental Health.

7.6. South Coast Air Quality Management District

A review of the SCAQMD Facility Information Detail website indicated that no records are maintained for the Site by this agency.

7.7. City Clerk City of Perris

A public records request was submitted to the City and several files were returned for HMC's review. Records reviewed indicated that a demolition permit, dated February 1, 2012, was on file with the city to remove all structures on the Site. Other files found for the Site were for electrical and HVAC projects at the former Site buildings.

8. VAPOR INTRUSION, ASBESTOS AND OTHER CONCERNS

8.1. Vapor Intrusion

Given the findings of this Phase I ESA, there has been no evidence of a vapor intrusion condition at the Site.

8.2. Asbestos

The buildings formerly located at the Site have been removed. As such, asbestos is not a concern at the Site.

8.3. Radon

The Site is listed as being located in Zone 2 with regards to radon indicating that radon maybe present at concentrations less than 4 pico curies / liter.

8.4. Mold

No evidence of mold or water damage was observed at the Site.

9. SUMMARY OF FINDINGS

Key findings of this Phase I ESA are as follows:

- The Site and Site vicinity were observed to have historically been used for agricultural purposes from at least the earliest aerial photograph in 1938 until 2013.
- The agricultural uses at the Site included a facility that consisted of seven structures used for the storage of farming chemicals, farming equipment, vehicle storage, and a groundwater well for agricultural uses. As part of these operations, the agricultural operations at the Site utilized and stored herbicides, pesticides, a diesel fuel UST, a gasoline UST, and a septic tank that has been removed.
- The USTs have been removed and closed by the County but documentation for the effort has not been found. The Riverside County Department of Environmental Health has issued a No Further Action letter in relation to these tanks, dated March 17, 1997. Although the tanks have been closed by the RCDEH, documentation detailing the extent of remediation and confirmation sampling was not available. Since the date of the closure, standards have changed and become stricter. Given the lack of this information on the extent of the release or what residuals were allowed to remain on Site, HMC considers the former USTs a REC.
- A septic tank was formerly Operated at the Site and was reported to have been crushed in place. In our experience, septic tanks at old agricultural facilities and farms were often times used for the disposal of hazardous materials such as paint,

oil and other agricultural chemicals which may have leaked into the ground. The former septic tank is considered a REC, in our judgement.

- A groundwater well formerly used for agricultural purposes is present at the Site. If this well is to no longer be used, it should be abandoned in accordance with RCDEH specifications
- The former agricultural use of the Site would be considered an REC in our opinion.
- Based on the review of the available regulatory information, the Site is located in an area with an approximately 35 year history of industrial uses. While there are facilities located in the Site vicinity that used hazardous substances and have documented releases limited to soil, none were close enough or in the correct orientation to be considered a threat to the Site. There were no RECs from off Site activity in our judgment.
- Given the findings of this Phase I ESA, there has been no evidence that a soil vapor intrusion condition exists at the Site; and,
- The Site building were removed from the Site in 2012. Given the lack of structures on the Site, asbestos is not a concern at the Site.

10. DATA GAPS

There was one data gaps found during our Site Investigation. Documentation of the remediation of the release from the diesel UST was not found during this investigation. Given that this information was unable to be found, HMC will be recommending a subsurface investigation to assess the subsurface condition at the Site.

11. CONCLUSIONS

We have performed a Phase I Environmental Site Assessment in accordance with ASTM E1527-13 Guidelines for the property located at the 3562 and 19519 North Perris Boulevard and APNs 303-080-007 and 303-080-018 in Perris, California. **The historical**

use of the Site for agricultural purposes would be considered an REC in our opinion including the following features:

- The release from the former diesel UST and lack of remediation documentation;
- The use of and potential disposal into the former septic tank;
- Historical use and storage of various chemicals including oils, fuels, pesticides and herbicides at the Site; and,
- The presence of a sump.

While not an REC by ASTM standards, ACMs are not suspected to pose a risk at the Site.

12. RECOMMENDATIONS

Based on the findings of this ESA, we recommend the following:

- A limited soil survey be conducted in the vicinity of the concrete foundations, former USTs, and sump; and,
- If the agricultural well at the Site is to no longer be used, it should be abandoned in accordance to Riverside County Department of Environmental Health specification

13. QUALIFICATIONS

Mark S. Cousineau, NREP

Mr. Mark S. Cousineau, principal with HMC, has a diverse professional background in environmental management, which includes working as a generator, regulator, consultant, and corporate advisor in hazardous waste and other environmental issues.

Mr. Cousineau's technical background is focused in the area of overseeing large-scale environmental investigations and regulatory compliance management related to site assessments, subsurface investigations, facility surveys, and site remediation. To projects such as these, Mr. Cousineau brings expertise in evaluating complex sites and developing solutions to solve the technical, operational, regulatory, financial and timing issues. In addition, Mr. Cousineau routinely assists clients in developing environmental business plans for single assets and multi-site real estate portfolios and has designed and implemented several tenant audit programs involving the proactive management of environmental risk caused by on-site commercial and industrial tenant activities.

Mr. Cousineau has provided litigation support and has served, as a court-appointed expert on environmental issues, is a Member of the National Registry of Environmental Professionals, holds a M.S. in Environmental Sciences from California State University Fullerton and a B.S. in Chemistry from University California San Diego.

As signatory to this report, I declare that, to the best of my professional knowledge and belief, I meet the definition of Environmental Professional as defined in § 312.10 of this part. I have the specific qualifications based on education, training, and experience to assess the property of the nature, history, and setting of the subject property. I have developed and performed the all appropriate inquiries in conformance with the standards and practices set forth in 40 CFR Part 312.”



Mark Cousineau, NREP

Principal

14. REFERENCES

- CDWR 2006 California Department of Water Resources, Bulletin 118 - San Jacinto Groundwater Basin, January 20, 2006
- DC 2009 Delta Consultants, Second Quarter 2009 Groundwater Monitoring Report Shell Service Station 4039 N. Perris Boulevard Perris, California, July 1, 2009

TABLES

MAP FINDINGS SUMMARY

Database	Search Distance (Miles)	Target Property	< 1/8	1/8 - 1/4	1/4 - 1/2	1/2 - 1	> 1	Total Plotted
STANDARD ENVIRONMENTAL RECORDS								
<i>Federal NPL site list</i>								
NPL	1.000		0	0	0	0	NR	0
Proposed NPL	1.000		0	0	0	0	NR	0
NPL LIENS	1.000		0	0	0	0	NR	0
<i>Federal Delisted NPL site list</i>								
Delisted NPL	1.000		0	0	0	0	NR	0
<i>Federal CERCLIS list</i>								
FEDERAL FACILITY	0.500		0	0	0	NR	NR	0
SEMS	0.500		0	0	0	NR	NR	0
<i>Federal CERCLIS NFRAP site list</i>								
SEMS-ARCHIVE	0.500		0	0	0	NR	NR	0
<i>Federal RCRA CORRACTS facilities list</i>								
CORRACTS	1.000		0	0	0	0	NR	0
<i>Federal RCRA non-CORRACTS TSD facilities list</i>								
RCRA-TSDF	0.500		0	0	0	NR	NR	0
<i>Federal RCRA generators list</i>								
RCRA-LQG	0.250		2	2	NR	NR	NR	4
RCRA-SQG	0.250		1	0	NR	NR	NR	1
RCRA-VSQG	0.250		0	0	NR	NR	NR	0
<i>Federal institutional controls / engineering controls registries</i>								
LUCIS	0.500		0	0	0	NR	NR	0
US ENG CONTROLS	0.500		0	0	0	NR	NR	0
US INST CONTROL	0.500		0	0	0	NR	NR	0
<i>Federal ERNS list</i>								
ERNS	0.001		0	NR	NR	NR	NR	0
<i>State- and tribal - equivalent NPL RESPONSE</i>								
RESPONSE	1.000		0	0	0	0	NR	0
<i>State- and tribal - equivalent CERCLIS ENVIROSTOR</i>								
ENVIROSTOR	1.000		0	0	0	0	NR	0
<i>State and tribal landfill and/or solid waste disposal site lists</i>								
SWF/LF	0.500		0	0	0	NR	NR	0
<i>State and tribal leaking storage tank lists</i>								
LUST	0.500		1	0	3	NR	NR	4

MAP FINDINGS SUMMARY

Database	Search Distance (Miles)	Target Property	< 1/8	1/8 - 1/4	1/4 - 1/2	1/2 - 1	> 1	Total Plotted
INDIAN LUST	0.500		0	0	0	NR	NR	0
CPS-SLIC	0.500		0	0	0	NR	NR	0
<i>State and tribal registered storage tank lists</i>								
FEMA UST	0.250		0	0	NR	NR	NR	0
UST	0.250		1	0	NR	NR	NR	1
AST	0.250		0	0	NR	NR	NR	0
INDIAN UST	0.250		0	0	NR	NR	NR	0
<i>State and tribal voluntary cleanup sites</i>								
VCP	0.500		0	0	0	NR	NR	0
INDIAN VCP	0.500		0	0	0	NR	NR	0
<i>State and tribal Brownfields sites</i>								
BROWNFIELDS	0.500		0	0	0	NR	NR	0
<u>ADDITIONAL ENVIRONMENTAL RECORDS</u>								
<i>Local Brownfield lists</i>								
US BROWNFIELDS	0.500		0	0	0	NR	NR	0
<i>Local Lists of Landfill / Solid Waste Disposal Sites</i>								
WMUDS/SWAT	0.500		0	0	0	NR	NR	0
SWRCY	0.500		1	0	0	NR	NR	1
HAULERS	0.001		0	NR	NR	NR	NR	0
INDIAN ODI	0.500		0	0	0	NR	NR	0
ODI	0.500		0	0	0	NR	NR	0
DEBRIS REGION 9	0.500		0	0	0	NR	NR	0
IHS OPEN DUMPS	0.500		0	0	0	NR	NR	0
<i>Local Lists of Hazardous waste / Contaminated Sites</i>								
US HIST CDL	0.001		0	NR	NR	NR	NR	0
HIST Cal-Sites	1.000		0	0	0	0	NR	0
SCH	0.250		0	0	NR	NR	NR	0
CDL	0.001		0	NR	NR	NR	NR	0
Toxic Pits	1.000		0	0	0	0	NR	0
CERS HAZ WASTE	0.250		5	1	NR	NR	NR	6
US CDL	0.001		0	NR	NR	NR	NR	0
PFAS	0.500		0	0	0	NR	NR	0
<i>Local Lists of Registered Storage Tanks</i>								
SWEEPS UST	0.250		1	0	NR	NR	NR	1
HIST UST	0.250		1	0	NR	NR	NR	1
CERS TANKS	0.250		0	0	NR	NR	NR	0
CA FID UST	0.250		1	0	NR	NR	NR	1
<i>Local Land Records</i>								
LIENS	0.001		0	NR	NR	NR	NR	0

MAP FINDINGS SUMMARY

Database	Search Distance (Miles)	Target Property	< 1/8	1/8 - 1/4	1/4 - 1/2	1/2 - 1	> 1	Total Plotted
LIENS 2	0.001		0	NR	NR	NR	NR	0
DEED	0.500		0	0	0	NR	NR	0
Records of Emergency Release Reports								
HMIRS	0.001		0	NR	NR	NR	NR	0
CHMIRS	0.001		0	NR	NR	NR	NR	0
LDS	0.001		0	NR	NR	NR	NR	0
MCS	0.001		0	NR	NR	NR	NR	0
SPILLS 90	0.001		0	NR	NR	NR	NR	0
Other Ascertainable Records								
RCRA NonGen / NLR	0.250		9	4	NR	NR	NR	13
FUDS	1.000		0	0	0	0	NR	0
DOD	1.000		0	0	0	0	NR	0
SCRD DRYCLEANERS	0.500		0	0	0	NR	NR	0
US FIN ASSUR	0.001		0	NR	NR	NR	NR	0
EPA WATCH LIST	0.001		0	NR	NR	NR	NR	0
2020 COR ACTION	0.250		0	0	NR	NR	NR	0
TSCA	0.001		0	NR	NR	NR	NR	0
TRIS	0.001		0	NR	NR	NR	NR	0
SSTS	0.001		0	NR	NR	NR	NR	0
ROD	1.000		0	0	0	0	NR	0
RMP	0.001		0	NR	NR	NR	NR	0
RAATS	0.001		0	NR	NR	NR	NR	0
PRP	0.001		0	NR	NR	NR	NR	0
PADS	0.001		0	NR	NR	NR	NR	0
ICIS	0.001		0	NR	NR	NR	NR	0
FTTS	0.001		0	NR	NR	NR	NR	0
MLTS	0.001		0	NR	NR	NR	NR	0
COAL ASH DOE	0.001		0	NR	NR	NR	NR	0
COAL ASH EPA	0.500		0	0	0	NR	NR	0
PCB TRANSFORMER	0.001		0	NR	NR	NR	NR	0
RADINFO	0.001		0	NR	NR	NR	NR	0
HIST FTTS	0.001		0	NR	NR	NR	NR	0
DOT OPS	0.001		0	NR	NR	NR	NR	0
CONSENT	1.000		0	0	0	0	NR	0
INDIAN RESERV	1.000		0	0	0	0	NR	0
FUSRAP	1.000		0	0	0	0	NR	0
UMTRA	0.500		0	0	0	NR	NR	0
LEAD SMELTERS	0.001		0	NR	NR	NR	NR	0
US AIRS	0.001		0	NR	NR	NR	NR	0
US MINES	0.250		0	0	NR	NR	NR	0
ABANDONED MINES	0.250		0	0	NR	NR	NR	0
FINDS	0.001	1	0	NR	NR	NR	NR	1
ECHO	0.001		0	NR	NR	NR	NR	0
UXO	1.000		0	0	0	0	NR	0
DOCKET HWC	0.001		0	NR	NR	NR	NR	0
FUELS PROGRAM	0.250		0	0	NR	NR	NR	0
CA BOND EXP. PLAN	1.000		0	0	0	0	NR	0
Cortese	0.500		0	0	0	NR	NR	0
CUPA Listings	0.250		0	0	NR	NR	NR	0

MAP FINDINGS SUMMARY

<u>Database</u>	<u>Search Distance (Miles)</u>	<u>Target Property</u>	<u>< 1/8</u>	<u>1/8 - 1/4</u>	<u>1/4 - 1/2</u>	<u>1/2 - 1</u>	<u>> 1</u>	<u>Total Plotted</u>
-----------------	--	----------------------------	-----------------	------------------	------------------	----------------	---------------	--------------------------

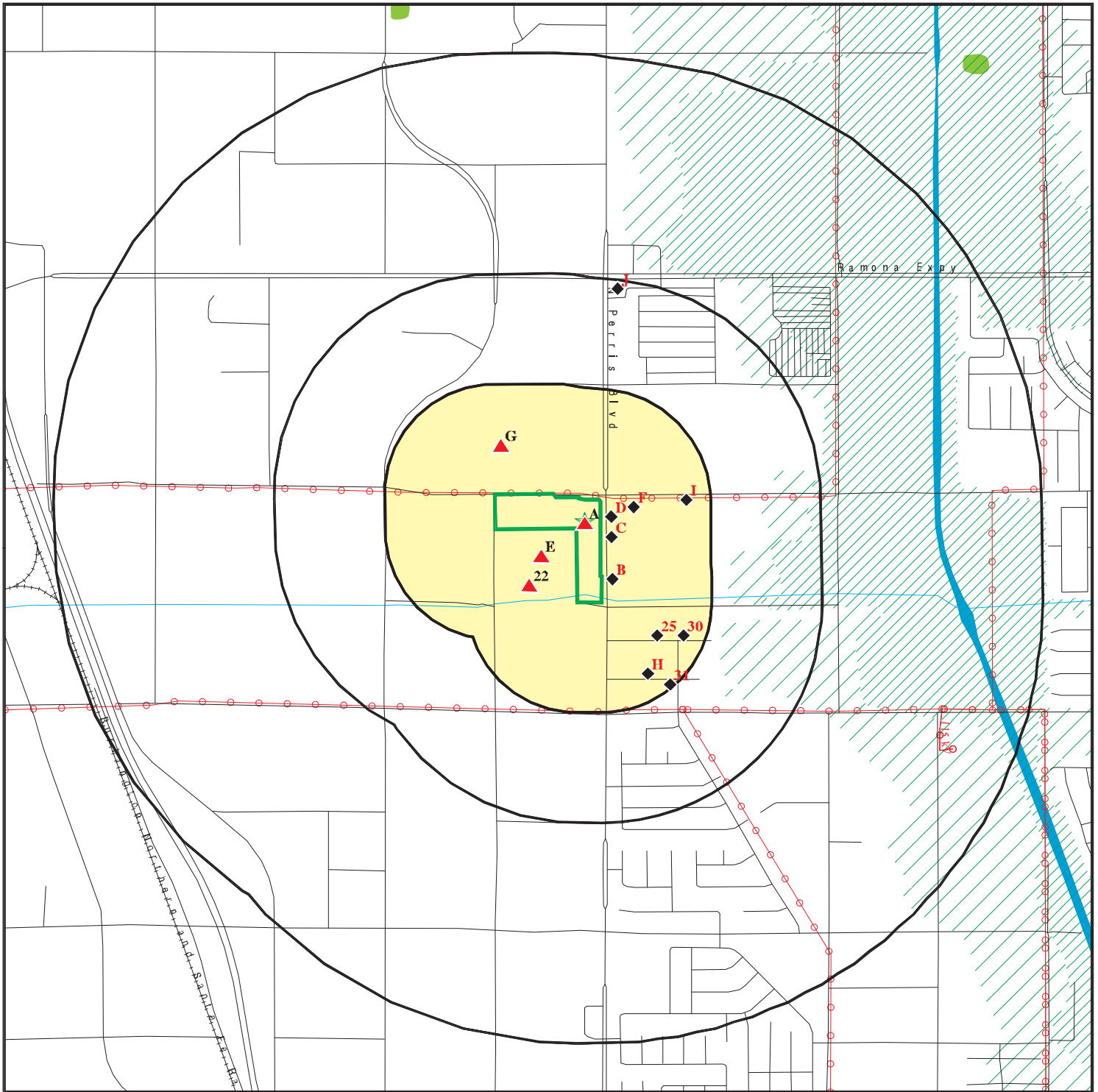
NOTES:


TP = Target Property


NR = Not Requested at this Search Distance


Sites may be listed in more than one database

OVERVIEW MAP - 5999271.2S



 Target Property

 Sites at elevations higher than or equal to the target property

 Sites at elevations lower than the target property

 Manufactured Gas Plants

 National Priority List Sites

 Dept. Defense Sites

 Indian Reservations BIA


 Power transmission lines

 Special Flood Hazard Area (1%)

 0.2% Annual Chance Flood Hazard

 National Wetland Inventory

 State Wetlands

 Areas of Concern

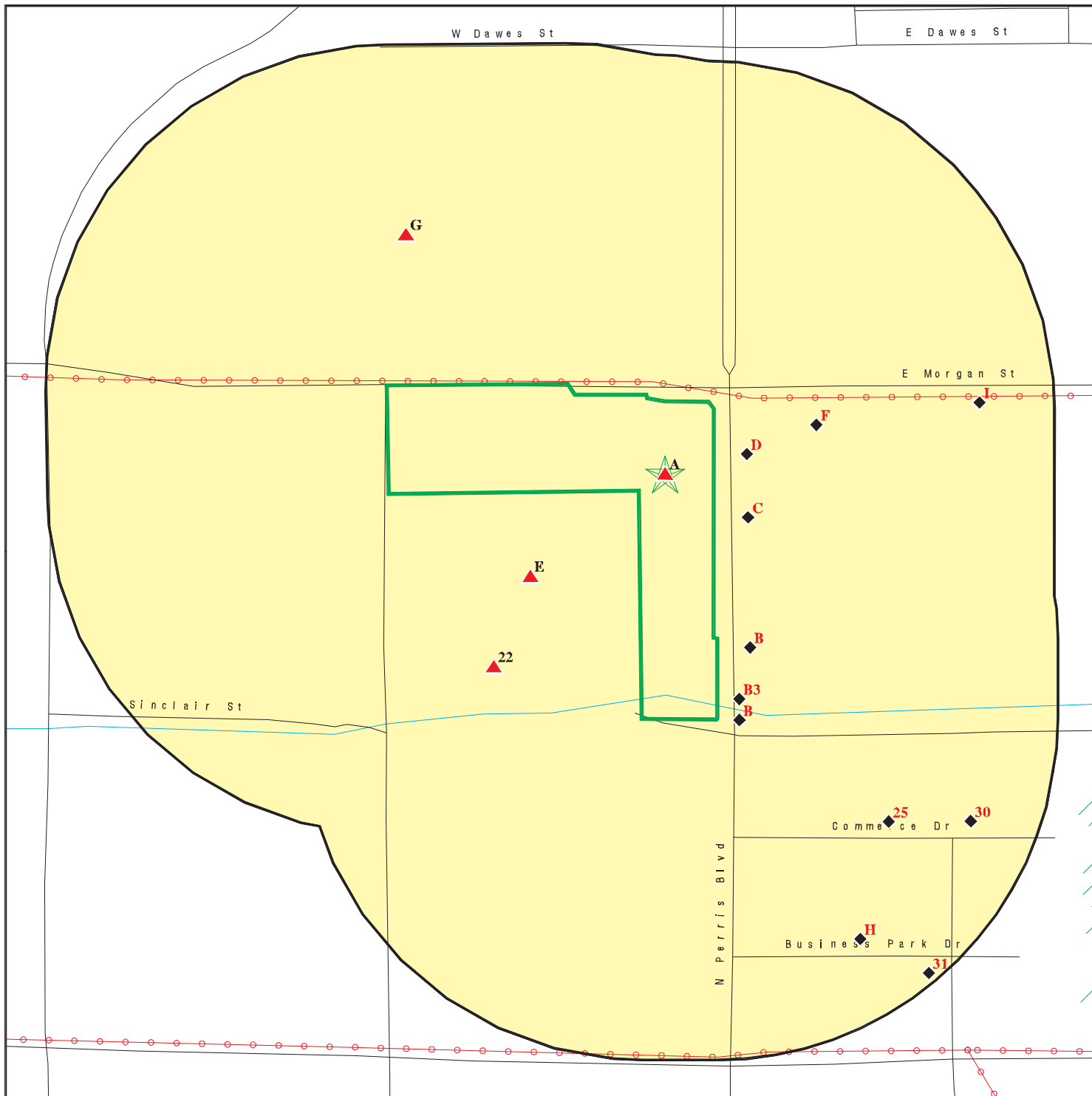









This report includes Interactive Map Layers to display and/or hide map information. The legend includes only those icons for the default map view.






SITE NAME: 19519 Perris Blvd
 ADDRESS: 19519 Perris Blvd
 Perris CA 92570
 LAT/LONG: 33.836414 / 117.226894

CLIENT: Hazard Management Consulting
 CONTACT: Troy Taylor
 INQUIRY #: 5999271.2s
 DATE: March 06, 2020 12:24 pm

DETAIL MAP - 5999271.2S



-  Target Property
-  Sites at elevations higher than or equal to the target property
-  Sites at elevations lower than the target property
-  Manufactured Gas Plants
-  Sensitive Receptors
-  National Priority List Sites
-  Dept. Defense Sites

-  Indian Reservations BIA
-  Power transmission lines
-  Special Flood Hazard Area (1%)
-  0.2% Annual Chance Flood Hazard
-  Areas of Concern



This report includes Interactive Map Layers to display and/or hide map information. The legend includes only those icons for the default map view.

SITE NAME: 19519 Perris Blvd
 ADDRESS: 19519 Perris Blvd
 Perris CA 92570
 LAT/LONG: 33.836414 / 117.226894

CLIENT: Hazard Management Consulting
 CONTACT: Troy Taylor
 INQUIRY #: 5999271.2s
 DATE: March 06, 2020 12:28 pm

FIGURES



FIGURE 1

3532 & 19519 North Perris Boulevard
APNs: 303-080-007 & 303-080-018
Perris, California 92570





Boundaries are approximate

FIGURE 2



3532 & 19519 North Perris Boulevard
APNs: 303-080-007 & 303-080-018
Perris, California 92570



Boundaries are approximate

FIGURE 3



**3532 & 19519 North Perris Boulevard
APNs: 303-080-007 & 303-080-018
Perris, California 92570**

APPENDIX A




Transformers Along the Eastern Border



Transformers Along the Southern Border



Gas Line Marked Out With Yellow Flags & Paint



View East Across Site




Asphalt Driveway



View West Across Site



Former Building Foundations



Former Building Foundations




Sump



Agricultural Well



Asphalt Piles



Debris Pile



Concrete Foundation



Cinder Block Structure



Cinder Block Structure



View East Across the Site



Empty 55-Gallon Drum

APPENDIX B



19519 Perris Blvd

19519 Perris Blvd

Perris, CA 92570

Inquiry Number: 5999271.3

March 06, 2020

Certified Sanborn® Map Report



6 Armstrong Road, 4th floor
Shelton, CT 06484
Toll Free: 800.352.0050
www.edrnet.com

Certified Sanborn® Map Report

03/06/20

Site Name:

19519 Perris Blvd
19519 Perris Blvd
Perris, CA 92570
EDR Inquiry # 5999271.3

Client Name:

Hazard Management Consulting
211 W. Avenida Cordoba
San Clemente, CA 92672
Contact: Troy Taylor



The Sanborn Library has been searched by EDR and maps covering the target property location as provided by Hazard Management Consulting were identified for the years listed below. The Sanborn Library is the largest, most complete collection of fire insurance maps. The collection includes maps from Sanborn, Bromley, Perris & Browne, Hopkins, Barlow, and others. Only Environmental Data Resources Inc. (EDR) is authorized to grant rights for commercial reproduction of maps by the Sanborn Library LLC, the copyright holder for the collection. Results can be authenticated by visiting www.edrnet.com/sanborn.

The Sanborn Library is continually enhanced with newly identified map archives. This report accesses all maps in the collection as of the day this report was generated.

Certified Sanborn Results:

Certification # 6465-4DB7-B6EC
PO # NA
Project Patriot-19519 Perris Blvd



Sanborn® Library search results

Certification #: 6465-4DB7-B6EC

UNMAPPED PROPERTY

This report certifies that the complete holdings of the Sanborn Library, LLC collection have been searched based on client supplied target property information, and fire insurance maps covering the target property were not found.

The Sanborn Library includes more than 1.2 million fire insurance maps from Sanborn, Bromley, Perris & Browne, Hopkins, Barlow and others which track historical property usage in approximately 12,000 American cities and towns. Collections searched:

- Library of Congress
- University Publications of America
- EDR Private Collection

The Sanborn Library LLC Since 1866™

Limited Permission To Make Copies

Hazard Management Consulting (the client) is permitted to make up to FIVE photocopies of this Sanborn Map transmittal and each fire insurance map accompanying this report solely for the limited use of its customer. No one other than the client is authorized to make copies. Upon request made directly to an EDR Account Executive, the client may be permitted to make a limited number of additional photocopies. This permission is conditioned upon compliance by the client, its customer and their agents with EDR's copyright policy; a copy of which is available upon request.

Disclaimer - Copyright and Trademark Notice

This Report contains certain information obtained from a variety of public and other sources reasonably available to Environmental Data Resources, Inc. It cannot be concluded from this Report that coverage information for the target and surrounding properties does not exist from other sources. NO WARRANTY EXPRESSED OR IMPLIED, IS MADE WHATSOEVER IN CONNECTION WITH THIS REPORT. ENVIRONMENTAL DATA RESOURCES, INC. SPECIFICALLY DISCLAIMS THE MAKING OF ANY SUCH WARRANTIES, INCLUDING WITHOUT LIMITATION, MERCHANTABILITY OR FITNESS FOR A PARTICULAR USE OR PURPOSE. ALL RISK IS ASSUMED BY THE USER. IN NO EVENT SHALL ENVIRONMENTAL DATA RESOURCES, INC. BE LIABLE TO ANYONE, WHETHER ARISING OUT OF ERRORS OR OMISSIONS, NEGLIGENCE, ACCIDENT OR ANY OTHER CAUSE, FOR ANY LOSS OF DAMAGE, INCLUDING, WITHOUT LIMITATION, SPECIAL, INCIDENTAL, CONSEQUENTIAL, OR EXEMPLARY DAMAGES. ANY LIABILITY ON THE PART OF ENVIRONMENTAL DATA RESOURCES, INC. IS STRICTLY LIMITED TO A REFUND OF THE AMOUNT PAID FOR THIS REPORT. Purchaser accepts this Report "AS IS". Any analyses, estimates, ratings, environmental risk levels or risk codes provided in this Report are provided for illustrative purposes only, and are not intended to provide, nor should they be interpreted as providing any facts regarding, or prediction or forecast of, any environmental risk for any property. Only a Phase I Environmental Site Assessment performed by an environmental professional can provide information regarding the environmental risk for any property. Additionally, the information provided in this Report is not to be construed as legal advice. Copyright 2020 by Environmental Data Resources, Inc. All rights reserved. Reproduction in any media or format, in whole or in part, of any report or map of Environmental Data Resources, Inc., or its affiliates, is prohibited without prior written permission.

EDR and its logos (including Sanborn and Sanborn Map) are trademarks of Environmental Data Resources, Inc. or its affiliates. All other trademarks used herein are the property of their respective owners.

19519 Perris Blvd

19519 Perris Blvd

Perris, CA 92570

Inquiry Number: 5999271.4

March 06, 2020

EDR Historical Topo Map Report

with QuadMatch™



6 Armstrong Road, 4th floor
Shelton, CT 06484
Toll Free: 800.352.0050
www.edrnet.com

EDR Historical Topo Map Report

03/06/20

Site Name:

19519 Perris Blvd
19519 Perris Blvd
Perris, CA 92570
EDR Inquiry # 5999271.4

Client Name:

Hazard Management Consulting
211 W. Avenida Cordoba
San Clemente, CA 92672
Contact: Troy Taylor



EDR Topographic Map Library has been searched by EDR and maps covering the target property location as provided by Hazard Management Consulting were identified for the years listed below. EDR's Historical Topo Map Report is designed to assist professionals in evaluating potential liability on a target property resulting from past activities. EDR's Historical Topo Map Report includes a search of a collection of public and private color historical topographic maps, dating back to the late 1800s.

Search Results:**Coordinates:**

P.O.#	NA	Latitude:	33.836414 33° 50' 11" North
Project:	Patriot-19519 Perris Blvd	Longitude:	-117.226894 -117° 13' 37" West
		UTM Zone:	Zone 11 North
		UTM X Meters:	479006.73
		UTM Y Meters:	3744041.27
		Elevation:	1457.46' above sea level

Maps Provided:

2012
1979
1973
1967
1953
1943
1942
1901

Disclaimer - Copyright and Trademark Notice

This Report contains certain information obtained from a variety of public and other sources reasonably available to Environmental Data Resources, Inc. It cannot be concluded from this Report that coverage information for the target and surrounding properties does not exist from other sources. NO WARRANTY EXPRESSED OR IMPLIED, IS MADE WHATSOEVER IN CONNECTION WITH THIS REPORT. ENVIRONMENTAL DATA RESOURCES, INC. SPECIFICALLY DISCLAIMS THE MAKING OF ANY SUCH WARRANTIES, INCLUDING WITHOUT LIMITATION, MERCHANTABILITY OR FITNESS FOR A PARTICULAR USE OR PURPOSE. ALL RISK IS ASSUMED BY THE USER. IN NO EVENT SHALL ENVIRONMENTAL DATA RESOURCES, INC. BE LIABLE TO ANYONE, WHETHER ARISING OUT OF ERRORS OR OMISSIONS, NEGLIGENCE, ACCIDENT OR ANY OTHER CAUSE, FOR ANY LOSS OF DAMAGE, INCLUDING, WITHOUT LIMITATION, SPECIAL, INCIDENTAL, CONSEQUENTIAL, OR EXEMPLARY DAMAGES. ANY LIABILITY ON THE PART OF ENVIRONMENTAL DATA RESOURCES, INC. IS STRICTLY LIMITED TO A REFUND OF THE AMOUNT PAID FOR THIS REPORT. Purchaser accepts this Report "AS IS". Any analyses, estimates, ratings, environmental risk levels or risk codes provided in this Report are provided for illustrative purposes only, and are not intended to provide, nor should they be interpreted as providing any facts regarding, or prediction or forecast of, any environmental risk for any property. Only a Phase I Environmental Site Assessment performed by an environmental professional can provide information regarding the environmental risk for any property. Additionally, the information provided in this Report is not to be construed as legal advice.

Copyright 2020 by Environmental Data Resources, Inc. All rights reserved. Reproduction in any media or format, in whole or in part, of any report or map of Environmental Data Resources, Inc., or its affiliates, is prohibited without prior written permission.

EDR and its logos (including Sanborn and Sanborn Map) are trademarks of Environmental Data Resources, Inc. or its affiliates. All other trademarks used herein are the property of their respective owners.

Topo Sheet Key

This EDR Topo Map Report is based upon the following USGS topographic map sheets.

2012 Source Sheets



Perris
2012
7.5-minute, 24000



Steele Peak
2012
7.5-minute, 24000

1979 Source Sheets



Perris
1979
7.5-minute, 24000
Aerial Photo Revised 1978

1973 Source Sheets

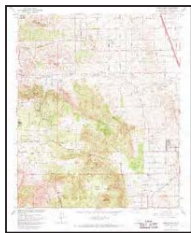


Steele Peak
1973
7.5-minute, 24000
Aerial Photo Revised 1973



Perris
1973
7.5-minute, 24000
Aerial Photo Revised 1973

1967 Source Sheets



Steele Peak
1967
7.5-minute, 24000
Aerial Photo Revised 1966



Perris
1967
7.5-minute, 24000
Aerial Photo Revised 1966

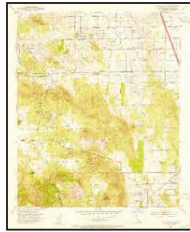
Topo Sheet Key

This EDR Topo Map Report is based upon the following USGS topographic map sheets.

1953 Source Sheets

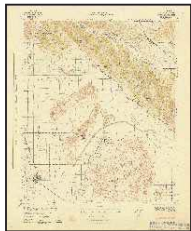


Perris
1953
7.5-minute, 24000
Aerial Photo Revised 1951



Steele Peak
1953
7.5-minute, 24000
Aerial Photo Revised 1951

1943 Source Sheets

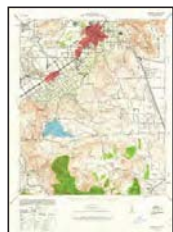


PERRIS
1943
15-minute, 62500

1942 Source Sheets

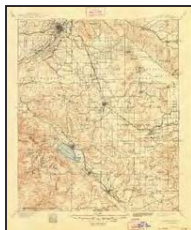


Perris
1942
15-minute, 62500
Aerial Photo Revised 1939

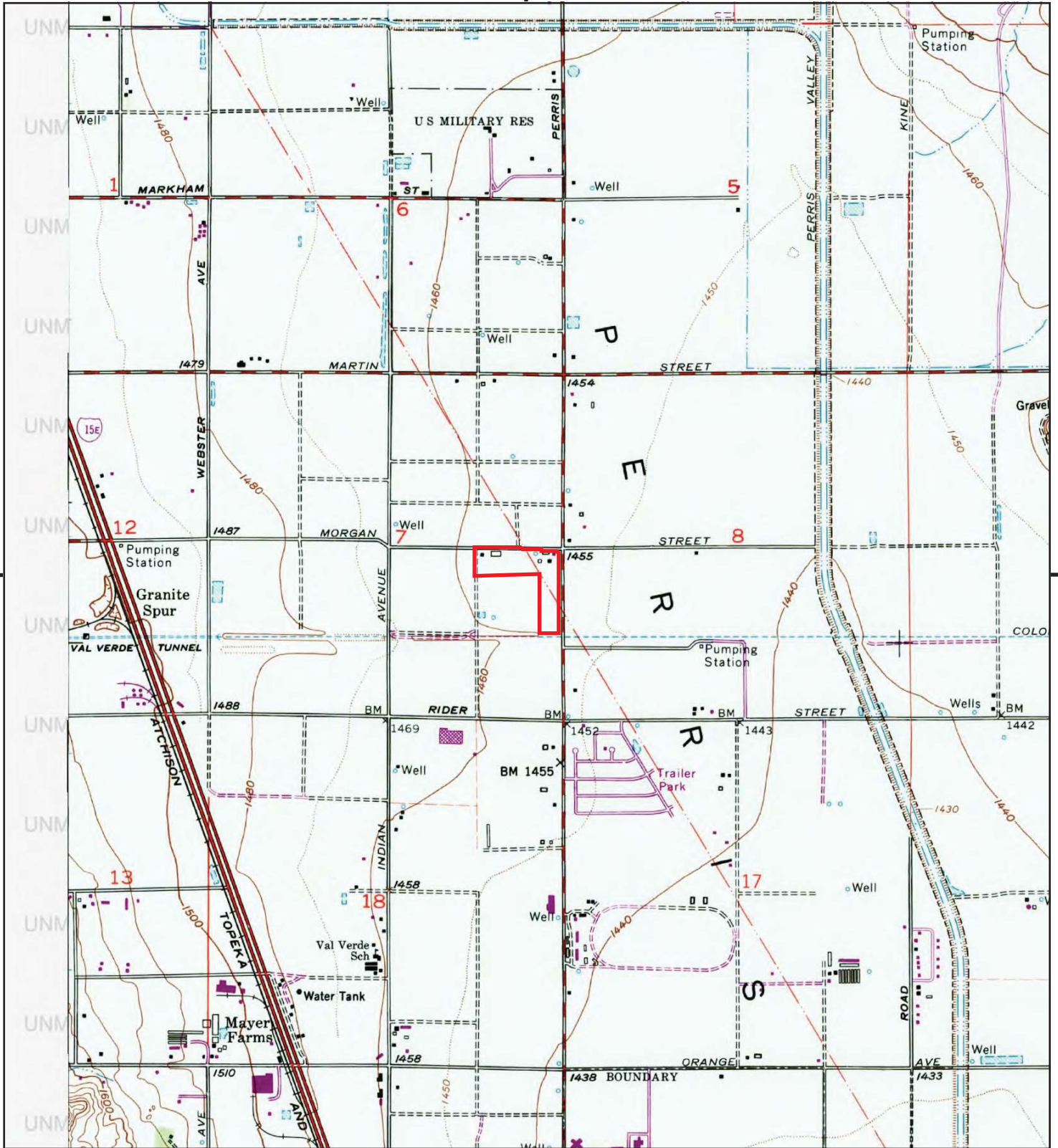


Riverside
1942
15-minute, 62500
Aerial Photo Revised 1939

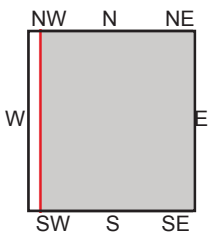
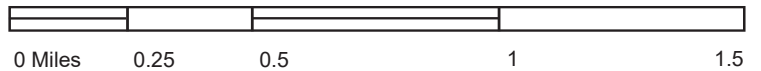
1901 Source Sheets



Elsinore
1901
30-minute, 125000



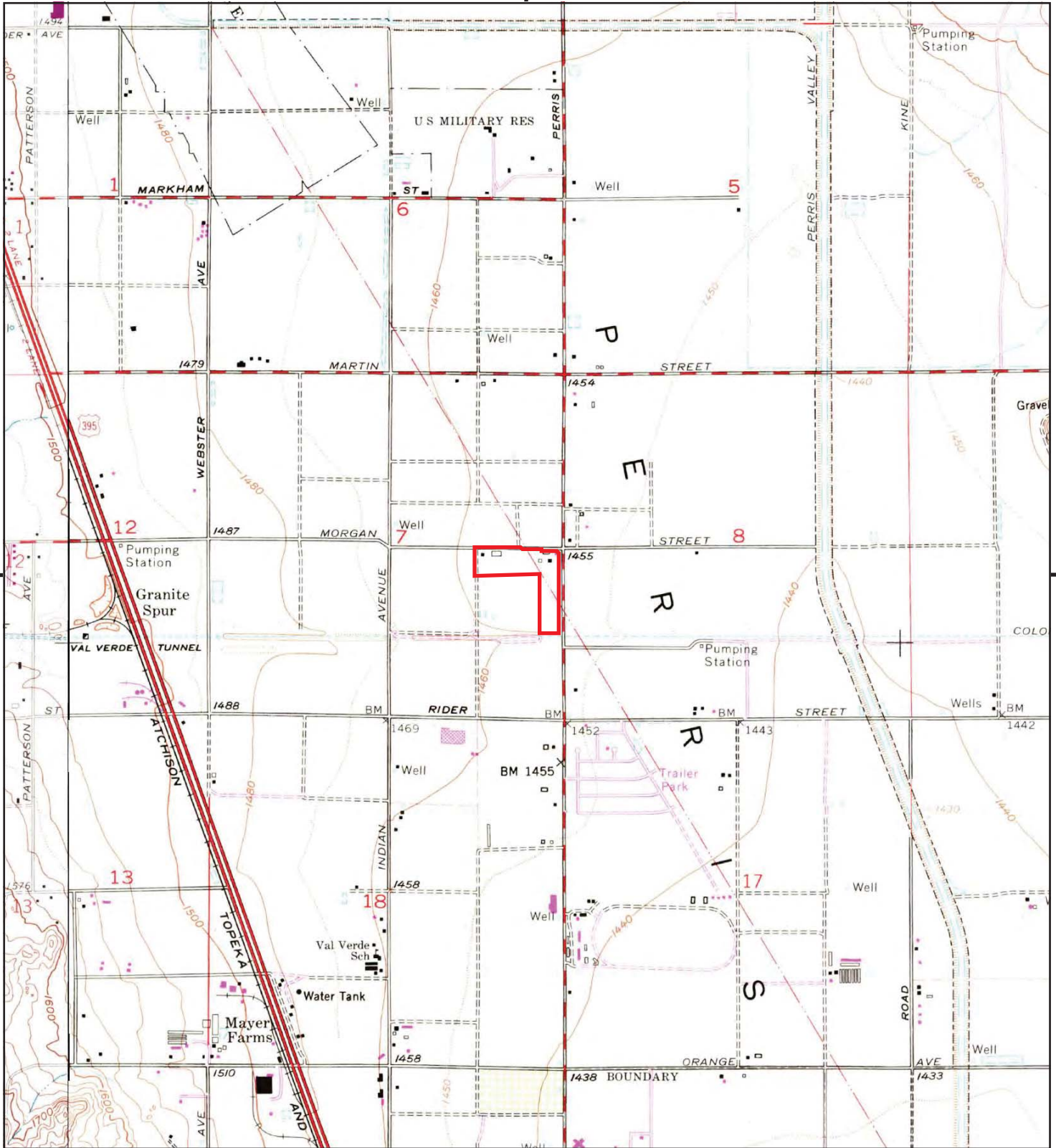
This report includes information from the following map sheet(s).



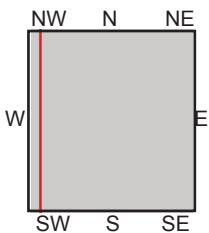
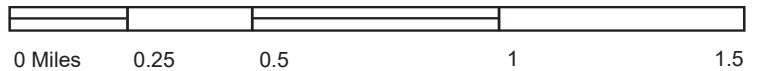
TP, Perris, 1979, 7.5-minute

SITE NAME: 19519 Perris Blvd
 ADDRESS: 19519 Perris Blvd
 Perris, CA 92570
 CLIENT: Hazard Management Consulting





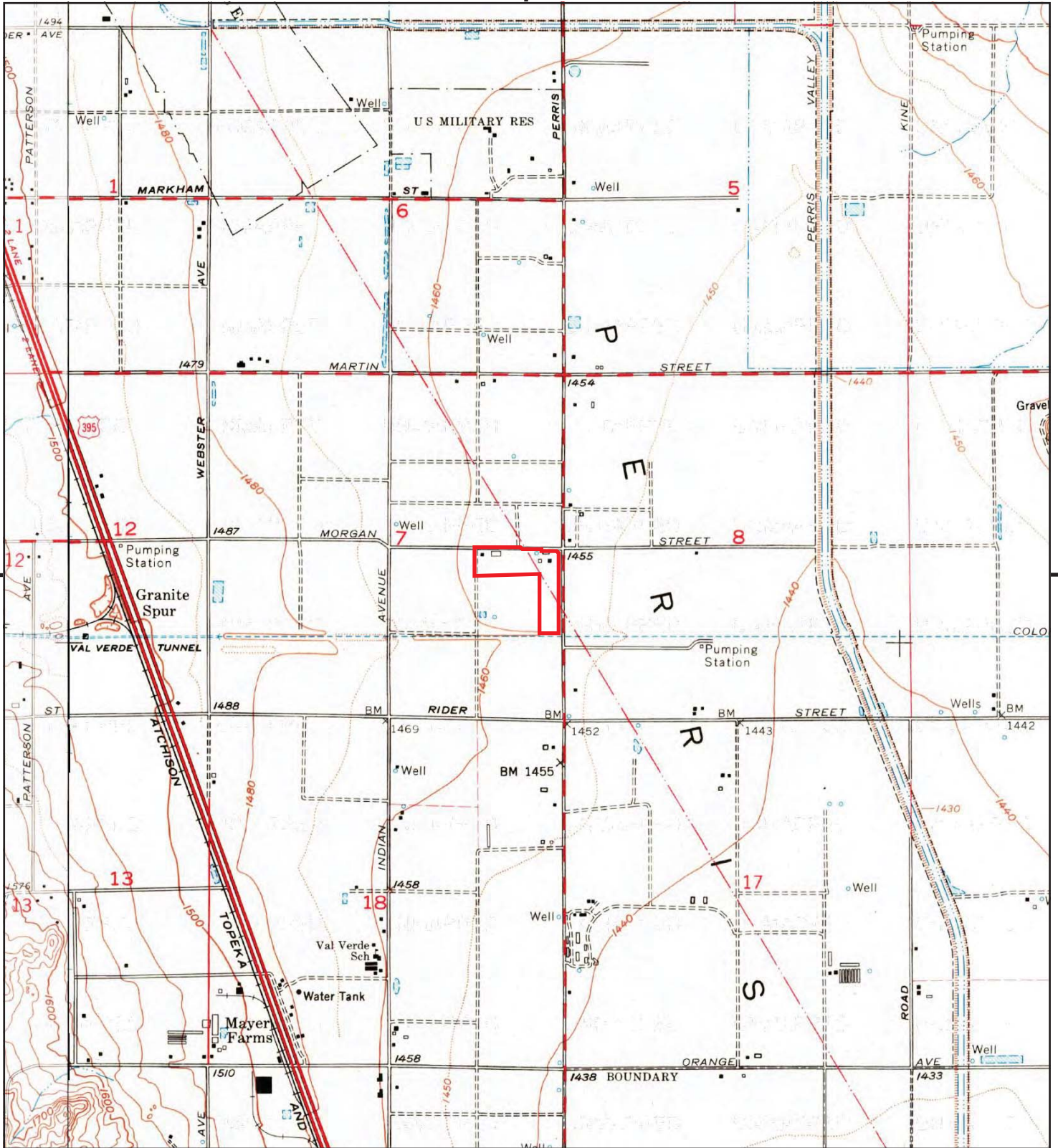
This report includes information from the following map sheet(s).



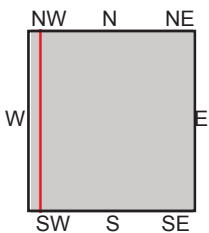
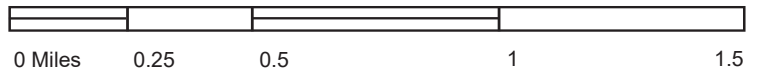
TP, Perris, 1973, 7.5-minute
 W, Steele Peak, 1973, 7.5-minute

SITE NAME: 19519 Perris Blvd
 ADDRESS: 19519 Perris Blvd
 Perris, CA 92570
 CLIENT: Hazard Management Consulting





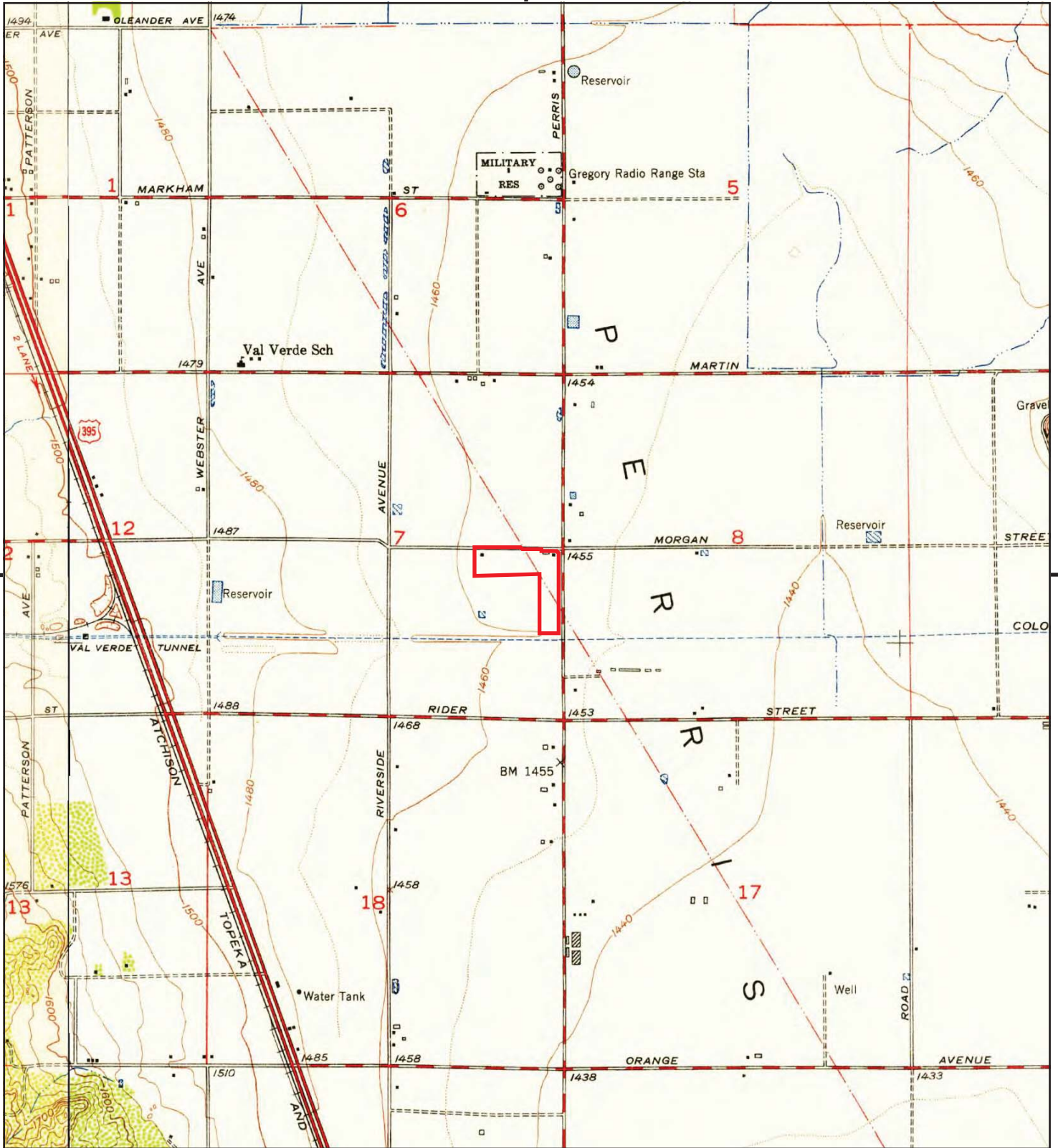
This report includes information from the following map sheet(s).



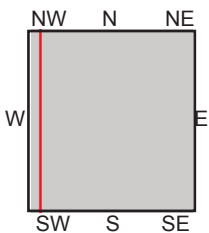
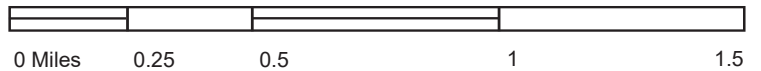
TP, Perris, 1967, 7.5-minute
 W, Steele Peak, 1967, 7.5-minute

SITE NAME: 19519 Perris Blvd
 ADDRESS: 19519 Perris Blvd
 Perris, CA 92570
 CLIENT: Hazard Management Consulting





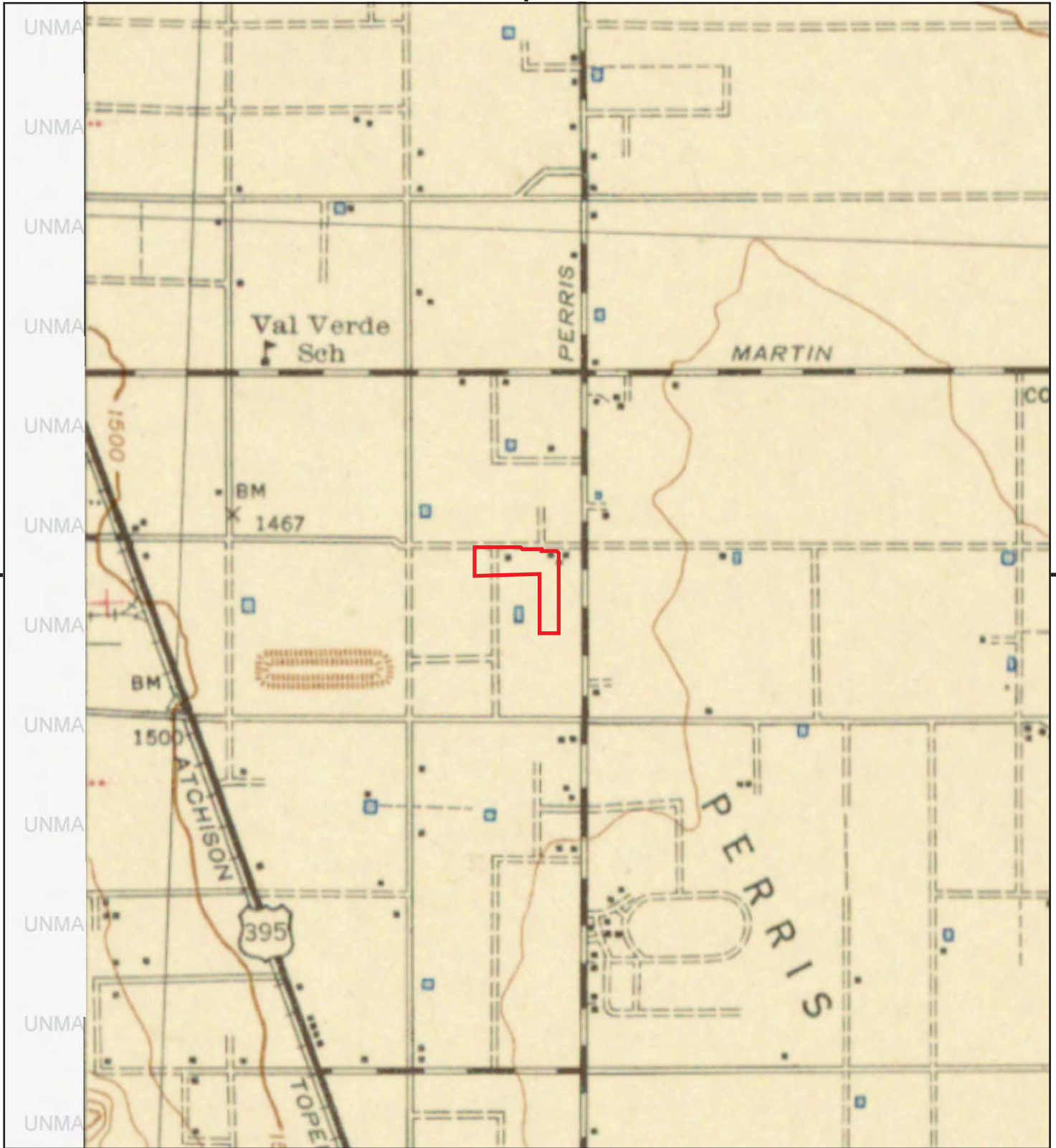
This report includes information from the following map sheet(s).



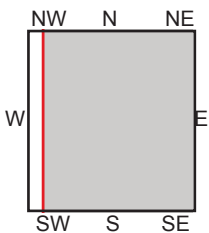
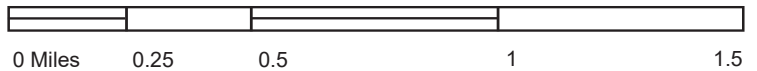
TP, Perris, 1953, 7.5-minute
W, Steele Peak, 1953, 7.5-minute

SITE NAME: 19519 Perris Blvd
ADDRESS: 19519 Perris Blvd
Perris, CA 92570
CLIENT: Hazard Management Consulting





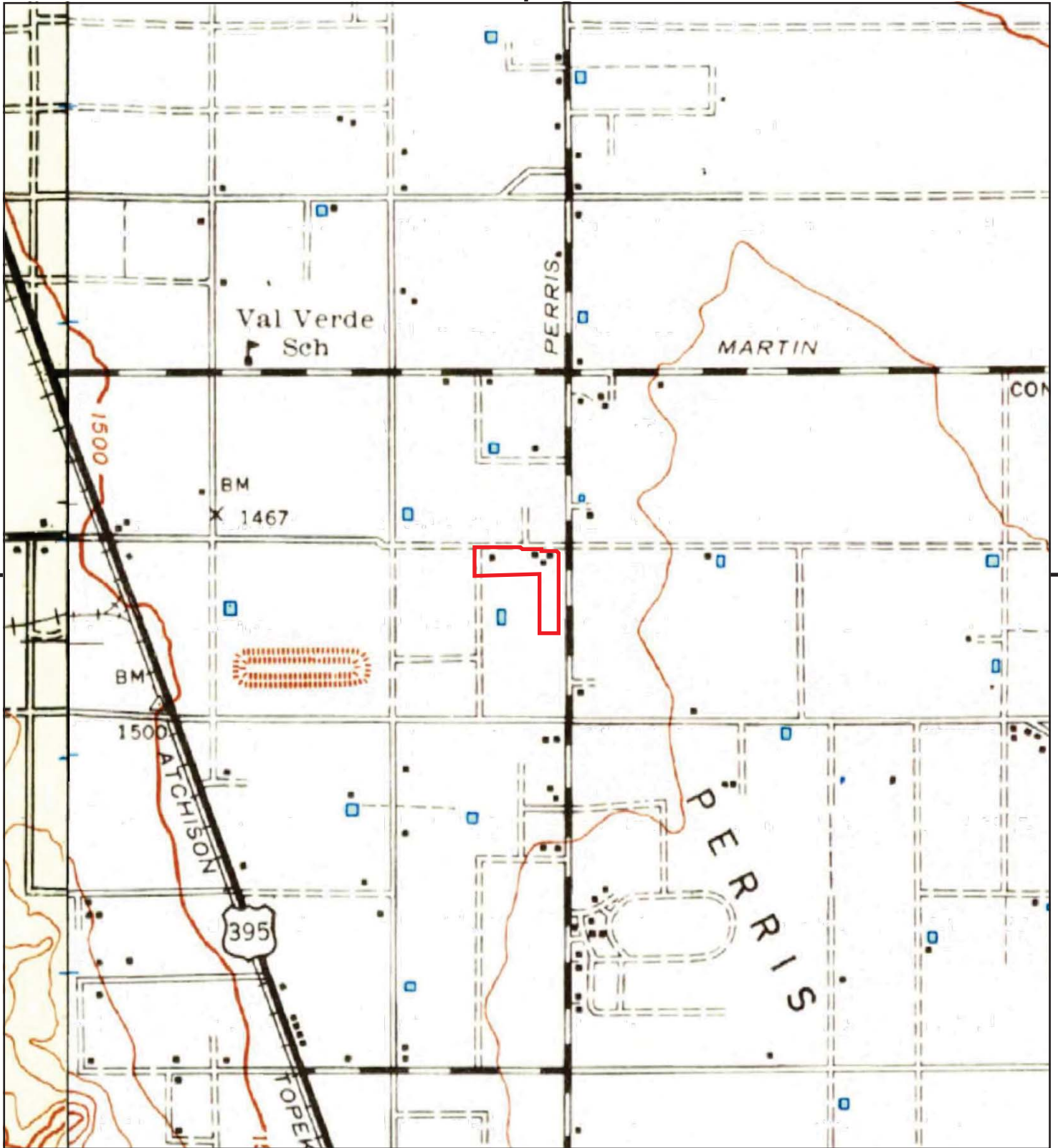
This report includes information from the following map sheet(s).



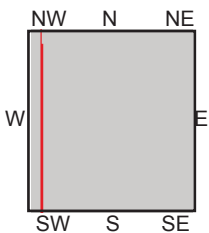
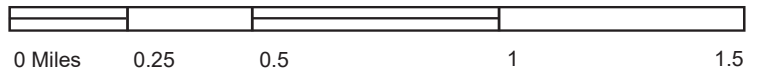
TP, PERRIS, 1943, 15-minute

SITE NAME: 19519 Perris Blvd
ADDRESS: 19519 Perris Blvd
Perris, CA 92570
CLIENT: Hazard Management Consulting





This report includes information from the following map sheet(s).



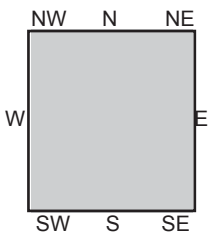
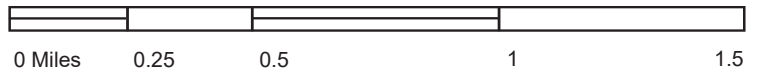
TP, Perris, 1942, 15-minute
W, Riverside, 1942, 15-minute

SITE NAME: 19519 Perris Blvd
ADDRESS: 19519 Perris Blvd
Perris, CA 92570
CLIENT: Hazard Management Consulting





This report includes information from the following map sheet(s).



TP, Elsinore, 1901, 30-minute

SITE NAME: 19519 Perris Blvd
 ADDRESS: 19519 Perris Blvd
 Perris, CA 92570
 CLIENT: Hazard Management Consulting





19519 Perris Blvd

19519 Perris Blvd

Perris, CA 92570

Inquiry Number: 5999271.8

March 06, 2020

The EDR Aerial Photo Decade Package



6 Armstrong Road, 4th floor
Shelton, CT 06484
Toll Free: 800.352.0050
www.edrnet.com

EDR Aerial Photo Decade Package

03/06/20

Site Name:

19519 Perris Blvd
19519 Perris Blvd
Perris, CA 92570
EDR Inquiry # 5999271.8

Client Name:

Hazard Management Consulting
211 W. Avenida Cordoba
San Clemente, CA 92672
Contact: Troy Taylor



Environmental Data Resources, Inc. (EDR) Aerial Photo Decade Package is a screening tool designed to assist environmental professionals in evaluating potential liability on a target property resulting from past activities. EDR's professional researchers provide digitally reproduced historical aerial photographs, and when available, provide one photo per decade.

Search Results:

<u>Year</u>	<u>Scale</u>	<u>Details</u>	<u>Source</u>
2016	1"=500'	Flight Year: 2016	USDA/NAIP
2002	1"=500'	Acquisition Date: June 06, 2002	USGS/DOQQ
1997	1"=500'	Flight Date: October 16, 1997	USGS
1989	1"=500'	Flight Date: August 15, 1989	USDA
1985	1"=500'	Flight Date: July 28, 1985	USDA
1978	1"=500'	Flight Date: September 20, 1978	USDA
1974	1"=500'	Flight Date: November 06, 1974	USGS
1967	1"=500'	Flight Date: May 15, 1967	USDA
1961	1"=500'	Flight Date: June 14, 1961	USDA
1953	1"=500'	Flight Date: August 28, 1953	USDA
1949	1"=500'	Flight Date: May 08, 1949	USDA
1938	1"=500'	Flight Date: June 14, 1938	USDA

When delivered electronically by EDR, the aerial photo images included with this report are for ONE TIME USE ONLY. Further reproduction of these aerial photo images is prohibited without permission from EDR. For more information contact your EDR Account Executive.

Disclaimer - Copyright and Trademark Notice

This Report contains certain information obtained from a variety of public and other sources reasonably available to Environmental Data Resources, Inc. It cannot be concluded from this Report that coverage information for the target and surrounding properties does not exist from other sources. NO WARRANTY EXPRESSED OR IMPLIED, IS MADE WHATSOEVER IN CONNECTION WITH THIS REPORT. ENVIRONMENTAL DATA RESOURCES, INC. SPECIFICALLY DISCLAIMS THE MAKING OF ANY SUCH WARRANTIES, INCLUDING WITHOUT LIMITATION, MERCHANTABILITY OR FITNESS FOR A PARTICULAR USE OR PURPOSE. ALL RISK IS ASSUMED BY THE USER. IN NO EVENT SHALL ENVIRONMENTAL DATA RESOURCES, INC. BE LIABLE TO ANYONE, WHETHER ARISING OUT OF ERRORS OR OMISSIONS, NEGLIGENCE, ACCIDENT OR ANY OTHER CAUSE, FOR ANY LOSS OF DAMAGE, INCLUDING, WITHOUT LIMITATION, SPECIAL, INCIDENTAL, CONSEQUENTIAL, OR EXEMPLARY DAMAGES. ANY LIABILITY ON THE PART OF ENVIRONMENTAL DATA RESOURCES, INC. IS STRICTLY LIMITED TO A REFUND OF THE AMOUNT PAID FOR THIS REPORT. Purchaser accepts this Report "AS IS". Any analyses, estimates, ratings, environmental risk levels or risk codes provided in this Report are provided for illustrative purposes only, and are not intended to provide, nor should they be interpreted as providing any facts regarding, or prediction or forecast of, any environmental risk for any property. Only a Phase I Environmental Site Assessment performed by an environmental professional can provide information regarding the environmental risk for any property. Additionally, the information provided in this Report is not to be construed as legal advice.

Copyright 2020 by Environmental Data Resources, Inc. All rights reserved. Reproduction in any media or format, in whole or in part, of any report or map of Environmental Data Resources, Inc., or its affiliates, is prohibited without prior written permission.

EDR and its logos (including Sanborn and Sanborn Map) are trademarks of Environmental Data Resources, Inc. or its affiliates. All other trademarks used herein are the property of their respective owners.




INQUIRY #: 5999271.8

YEAR: 2016

— = 500'






INQUIRY #: 5999271.8

YEAR: 2002

— = 500'






INQUIRY #: 5999271.8

YEAR: 1997

— = 500'





INQUIRY #: 5999271.8

YEAR: 1989

— = 500'





INQUIRY #: 5999271.8

YEAR: 1985

— = 500'






INQUIRY #: 5999271.8

YEAR: 1978

— = 500'





INQUIRY #: 5999271.8

YEAR: 1974

— = 500'





INQUIRY #: 5999271.8

YEAR: 1967

— = 500'





INQUIRY #: 5999271.8

YEAR: 1961

— = 500'





INQUIRY #: 5999271.8

YEAR: 1953

— = 500'





INQUIRY #: 5999271.8

YEAR: 1949

— = 500'





INQUIRY #: 5999271.8

YEAR: 1938

— = 500'



19519 Perris Blvd

19519 Perris Blvd

Perris, CA 92570

Inquiry Number: 5999271.2s

March 06, 2020

The EDR Radius Map™ Report with GeoCheck®



6 Armstrong Road, 4th floor
Shelton, CT 06484
Toll Free: 800.352.0050
www.edrnet.com

TABLE OF CONTENTS

<u>SECTION</u>	<u>PAGE</u>
Executive Summary	ES1
Overview Map	2
Detail Map	3
Map Findings Summary	4
Map Findings	9
Orphan Summary	152
Government Records Searched/Data Currency Tracking	GR-1
 <u>GEOCHECK ADDENDUM</u>	
Physical Setting Source Addendum	A-1
Physical Setting Source Summary	A-2
Physical Setting SSURGO Soil Map	A-5
Physical Setting Source Map	A-10
Physical Setting Source Map Findings	A-12
Physical Setting Source Records Searched	PSGR-1

Thank you for your business.
Please contact EDR at 1-800-352-0050
with any questions or comments.

Disclaimer - Copyright and Trademark Notice

This Report contains certain information obtained from a variety of public and other sources reasonably available to Environmental Data Resources, Inc. It cannot be concluded from this Report that coverage information for the target and surrounding properties does not exist from other sources. **NO WARRANTY EXPRESSED OR IMPLIED, IS MADE WHATSOEVER IN CONNECTION WITH THIS REPORT. ENVIRONMENTAL DATA RESOURCES, INC. SPECIFICALLY DISCLAIMS THE MAKING OF ANY SUCH WARRANTIES, INCLUDING WITHOUT LIMITATION, MERCHANTABILITY OR FITNESS FOR A PARTICULAR USE OR PURPOSE. ALL RISK IS ASSUMED BY THE USER. IN NO EVENT SHALL ENVIRONMENTAL DATA RESOURCES, INC. BE LIABLE TO ANYONE, WHETHER ARISING OUT OF ERRORS OR OMISSIONS, NEGLIGENCE, ACCIDENT OR ANY OTHER CAUSE, FOR ANY LOSS OF DAMAGE, INCLUDING, WITHOUT LIMITATION, SPECIAL, INCIDENTAL, CONSEQUENTIAL, OR EXEMPLARY DAMAGES. ANY LIABILITY ON THE PART OF ENVIRONMENTAL DATA RESOURCES, INC. IS STRICTLY LIMITED TO A REFUND OF THE AMOUNT PAID FOR THIS REPORT.** Purchaser accepts this Report "AS IS". Any analyses, estimates, ratings, environmental risk levels or risk codes provided in this Report are provided for illustrative purposes only, and are not intended to provide, nor should they be interpreted as providing any facts regarding, or prediction or forecast of, any environmental risk for any property. Only a Phase I Environmental Site Assessment performed by an environmental professional can provide information regarding the environmental risk for any property. Additionally, the information provided in this Report is not to be construed as legal advice.

Copyright 2020 by Environmental Data Resources, Inc. All rights reserved. Reproduction in any media or format, in whole or in part, of any report or map of Environmental Data Resources, Inc., or its affiliates, is prohibited without prior written permission.

EDR and its logos (including Sanborn and Sanborn Map) are trademarks of Environmental Data Resources, Inc. or its affiliates. All other trademarks used herein are the property of their respective owners.

EXECUTIVE SUMMARY

A search of available environmental records was conducted by Environmental Data Resources, Inc (EDR). The report was designed to assist parties seeking to meet the search requirements of EPA's Standards and Practices for All Appropriate Inquiries (40 CFR Part 312), the ASTM Standard Practice for Environmental Site Assessments (E 1527-13), the ASTM Standard Practice for Environmental Site Assessments for Forestland or Rural Property (E 2247-16), the ASTM Standard Practice for Limited Environmental Due Diligence: Transaction Screen Process (E 1528-14) or custom requirements developed for the evaluation of environmental risk associated with a parcel of real estate.

TARGET PROPERTY INFORMATION

ADDRESS

19519 PERRIS BLVD
PERRIS, CA 92570

COORDINATES

Latitude (North): 33.8364140 - 33° 50' 11.09"
Longitude (West): 117.2268940 - 117° 13' 36.81"
Universal Transverse Mercator: Zone 11
UTM X (Meters): 479006.2
UTM Y (Meters): 3743847.2
Elevation: 1458 ft. above sea level

USGS TOPOGRAPHIC MAP ASSOCIATED WITH TARGET PROPERTY

Target Property Map: 5641330 PERRIS, CA
Version Date: 2012

AERIAL PHOTOGRAPHY IN THIS REPORT

Portions of Photo from: 20140603
Source: USDA

MAPPED SITES SUMMARY

Target Property Address:
19519 PERRIS BLVD
PERRIS, CA 92571

Click on Map ID to see full detail.

MAP ID	SITE NAME	ADDRESS	DATABASE ACRONYMS	RELATIVE ELEVATION	DIST (ft. & mi.) DIRECTION
A1	JOHN COUDURES CO	19519 PERRIS BLVD	FINDS		TP
A2	JOHN COUDURES	19519 PERRIS BLVD	HAZNET, HWTS		TP
B3	NATIONAL RV	3411 PERRIS BLVD.	LUST	Lower	85, 0.016, SSE
B4	AVALON SHUTTERS INC.	3407 N PERRIS BLVD	CERS HAZ WASTE, EMI, HAZNET, NPDES, CIWQS, CERS,...	Lower	86, 0.016, SSE
B5	AVALON SHUTTERS INC.	3407 N PERRIS BLVD	RCRA NonGen / NLR	Lower	86, 0.016, SSE
C6	LAKESIDE TRANSMISSIO	3515 PERRIS BLVD	CERS HAZ WASTE	Lower	88, 0.017, SE
B7	NATIONAL RV INC	3411 N PERRIS BLVD	SWEEPS UST, EMI	Lower	128, 0.024, SSE
B8	PACIFIC COACHWORKS I	3411 N PERRIS BLVD	RCRA-LQG, UST, HIST UST, CA FID UST, EMI, HAZNET,...	Lower	128, 0.024, SSE
B9	PACIFIC COACHWORKS I	3411 N PERRIS BLVD B	RCRA NonGen / NLR	Lower	128, 0.024, SSE
B10	PACIFIC COACHWORKS,	3411 N PERRIS BLVD B	CERS HAZ WASTE, CERS	Lower	128, 0.024, SSE
D11	LOS PRIMOS AUTO REPA	3553A N PERRIS BLVD	RCRA NonGen / NLR	Lower	129, 0.024, ENE
D12	AMIGOS AUTO REPAIR	3553 N PERRIS BLVD S	CERS HAZ WASTE, HAZNET, HWTS	Lower	129, 0.024, ENE
D13		3553 N PERRIS BLVD	RCRA NonGen / NLR	Lower	129, 0.024, ENE
D14	CHAPIS AUTO REPAIR	3553 N PERRIS BLVD S	RCRA NonGen / NLR	Lower	129, 0.024, ENE
C15	RODZ BROS AUTO PAINT	3519 N PERRIS BLVD S	RCRA NonGen / NLR	Lower	133, 0.025, ESE
C16	LAKESIDE TRANSMISSIO	3515 N PERRIS BLVD U	RCRA NonGen / NLR	Lower	135, 0.026, SE
C17	GARCIAS GARAGE	3515 N PERRIS BLVD S	EDR Hist Auto	Lower	135, 0.026, SE
E18	NATIONAL RV INC.	100 W SINCLAIR ST	RCRA-SQG, FINDS, ECHO	Higher	325, 0.062, SW
E19	NATIONAL R.V., INC.	100 W. SINCLAIR ST.	RCRA-LQG	Higher	325, 0.062, SW
F20	A & B AUTO REPAIR	45 E MORGAN ST STE 5	RCRA NonGen / NLR	Lower	398, 0.075, ENE
F21	ONEWAY AUTO REPAIR	45 E MORGAN ST STE 1	EDR Hist Auto	Lower	398, 0.075, ENE
22	RECYCLEWISE	200 SINCLAIR ST BLDG	SWRCY, PROC	Higher	570, 0.108, SW
G23	NATIONAL DISTRIBUTIO	3700 INDIAN AVE	CERS HAZ WASTE, CIWQS, CERS	Higher	585, 0.111, NW
G24	NATIONAL DISTRIBUTIO	3700 INDIAN AVE	RCRA NonGen / NLR	Higher	585, 0.111, NW
25	FLEETPRIDE #826	74 COMMERCE DR	RCRA NonGen / NLR	Lower	774, 0.147, SSE
H26	SYNERGY COMPANIES	90 BUSINESS PARK DR	CERS HAZ WASTE, CERS, HWTS	Lower	1017, 0.193, SSE
H27	EAGLE SYSTEMS INTERN	90 BUSINESS PARK DR	RCRA NonGen / NLR	Lower	1017, 0.193, SSE
I28	MODTECH HOLDINGS INC	195 E MORGAN ST	RCRA-LQG, EMI, WDS, CERS	Lower	1030, 0.195, ENE
I29	SILVER CREEK INDUSTR	195 E MORGAN ST	RCRA-LQG, HAZNET, HWTS	Lower	1030, 0.195, ENE
30	BAUER MOTORSPORTS IN	174 COMMERCE DR	RCRA NonGen / NLR	Lower	1059, 0.201, SE
31	SOMATDARY INC DBA RA	99 BUSINESS PARK DR	RCRA NonGen / NLR	Lower	1281, 0.243, SSE
J32	MOBIL #18-BLN	3995 N PERRIS BLVD	LUST, CHMIRS	Lower	2534, 0.480, North
J33	MOBIL #18-BLN	3995 N PERRIS BLVD.	LUST, CERS	Lower	2534, 0.480, North
J34	MOBIL #18-BLN	3995 NORTH PERRIS BL	LUST	Lower	2534, 0.480, North

EXECUTIVE SUMMARY

TARGET PROPERTY SEARCH RESULTS

The target property was identified in the following records. For more information on this property see page 9 of the attached EDR Radius Map report:

<u>Site</u>	<u>Database(s)</u>	<u>EPA ID</u>
JOHN COUDURES CO 19519 PERRIS BLVD PERRIS, CA 92571	FINDS Registry ID:: 110065877386	N/A
JOHN COUDURES 19519 PERRIS BLVD PERRIS, CA 92571	HAZNET GEPaid: CAC001111608 HWTS	N/A

DATABASES WITH NO MAPPED SITES

No mapped sites were found in EDR's search of available ("reasonably ascertainable ") government records either on the target property or within the search radius around the target property for the following databases:

STANDARD ENVIRONMENTAL RECORDS

Federal NPL site list

NPL..... National Priority List
Proposed NPL..... Proposed National Priority List Sites
NPL LIENS..... Federal Superfund Liens

Federal Delisted NPL site list

Delisted NPL..... National Priority List Deletions

Federal CERCLIS list

FEDERAL FACILITY..... Federal Facility Site Information listing
SEMS..... Superfund Enterprise Management System

Federal CERCLIS NFRAP site list

SEMS-ARCHIVE..... Superfund Enterprise Management System Archive

Federal RCRA CORRACTS facilities list

CORRACTS..... Corrective Action Report

Federal RCRA non-CORRACTS TSD facilities list

RCRA-TSDF..... RCRA - Treatment, Storage and Disposal

EXECUTIVE SUMMARY

Federal RCRA generators list

RCRA-VSQG..... RCRA - Very Small Quantity Generators (Formerly Conditionally Exempt Small Quantity Generators)

Federal institutional controls / engineering controls registries

LUCIS..... Land Use Control Information System
US ENG CONTROLS..... Engineering Controls Sites List
US INST CONTROL..... Sites with Institutional Controls

Federal ERNS list

ERNS..... Emergency Response Notification System

State- and tribal - equivalent NPL

RESPONSE..... State Response Sites

State- and tribal - equivalent CERCLIS

ENVIROSTOR..... EnviroStor Database

State and tribal landfill and/or solid waste disposal site lists

SWF/LF..... Solid Waste Information System

State and tribal leaking storage tank lists

INDIAN LUST..... Leaking Underground Storage Tanks on Indian Land
CPS-SLIC..... Statewide SLIC Cases

State and tribal registered storage tank lists

FEMA UST..... Underground Storage Tank Listing
AST..... Aboveground Petroleum Storage Tank Facilities
INDIAN UST..... Underground Storage Tanks on Indian Land

State and tribal voluntary cleanup sites

VCP..... Voluntary Cleanup Program Properties
INDIAN VCP..... Voluntary Cleanup Priority Listing

State and tribal Brownfields sites

BROWNFIELDS..... Considered Brownfields Sites Listing

ADDITIONAL ENVIRONMENTAL RECORDS

Local Brownfield lists

US BROWNFIELDS..... A Listing of Brownfields Sites

Local Lists of Landfill / Solid Waste Disposal Sites

WMUDS/SWAT..... Waste Management Unit Database

EXECUTIVE SUMMARY

HAULERS.....	Registered Waste Tire Haulers Listing
INDIAN ODI.....	Report on the Status of Open Dumps on Indian Lands
ODI.....	Open Dump Inventory
DEBRIS REGION 9.....	Torres Martinez Reservation Illegal Dump Site Locations
IHS OPEN DUMPS.....	Open Dumps on Indian Land

Local Lists of Hazardous waste / Contaminated Sites

US HIST CDL.....	Delisted National Clandestine Laboratory Register
HIST Cal-Sites.....	Historical Calsites Database
SCH.....	School Property Evaluation Program
CDL.....	Clandestine Drug Labs
Toxic Pits.....	Toxic Pits Cleanup Act Sites
US CDL.....	National Clandestine Laboratory Register
PFAS.....	PFAS Contamination Site Location Listing

Local Lists of Registered Storage Tanks

CERS TANKS.....	California Environmental Reporting System (CERS) Tanks
-----------------	--

Local Land Records

LIENS.....	Environmental Liens Listing
LIENS 2.....	CERCLA Lien Information
DEED.....	Deed Restriction Listing

Records of Emergency Release Reports

HMIRS.....	Hazardous Materials Information Reporting System
CHMIRS.....	California Hazardous Material Incident Report System
LDS.....	Land Disposal Sites Listing
MCS.....	Military Cleanup Sites Listing
SPILLS 90.....	SPILLS 90 data from FirstSearch

Other Ascertainable Records

FUDS.....	Formerly Used Defense Sites
DOD.....	Department of Defense Sites
SCRD DRYCLEANERS.....	State Coalition for Remediation of Drycleaners Listing
US FIN ASSUR.....	Financial Assurance Information
EPA WATCH LIST.....	EPA WATCH LIST
2020 COR ACTION.....	2020 Corrective Action Program List
TSCA.....	Toxic Substances Control Act
TRIS.....	Toxic Chemical Release Inventory System
SSTS.....	Section 7 Tracking Systems
ROD.....	Records Of Decision
RMP.....	Risk Management Plans
RAATS.....	RCRA Administrative Action Tracking System
PRP.....	Potentially Responsible Parties
PADS.....	PCB Activity Database System
ICIS.....	Integrated Compliance Information System
FTTS.....	FIFRA/ TSCA Tracking System - FIFRA (Federal Insecticide, Fungicide, & Rodenticide Act)/TSCA (Toxic Substances Control Act)
MLTS.....	Material Licensing Tracking System
COAL ASH DOE.....	Steam-Electric Plant Operation Data

EXECUTIVE SUMMARY

COAL ASH EPA.....	Coal Combustion Residues Surface Impoundments List
PCB TRANSFORMER.....	PCB Transformer Registration Database
RADINFO.....	Radiation Information Database
HIST FTTS.....	FIFRA/TSCA Tracking System Administrative Case Listing
DOT OPS.....	Incident and Accident Data
CONSENT.....	Superfund (CERCLA) Consent Decrees
INDIAN RESERV.....	Indian Reservations
FUSRAP.....	Formerly Utilized Sites Remedial Action Program
UMTRA.....	Uranium Mill Tailings Sites
LEAD SMELTERS.....	Lead Smelter Sites
US AIRS.....	Aerometric Information Retrieval System Facility Subsystem
US MINES.....	Mines Master Index File
ABANDONED MINES.....	Abandoned Mines
ECHO.....	Enforcement & Compliance History Information
UXO.....	Unexploded Ordnance Sites
DOCKET HWC.....	Hazardous Waste Compliance Docket Listing
FUELS PROGRAM.....	EPA Fuels Program Registered Listing
CA BOND EXP. PLAN.....	Bond Expenditure Plan
Cortese.....	"Cortese" Hazardous Waste & Substances Sites List
CUPA Listings.....	CUPA Resources List
DRYCLEANERS.....	Cleaner Facilities
EML.....	Emissions Inventory Data
ENF.....	Enforcement Action Listing
Financial Assurance.....	Financial Assurance Information Listing
ICE.....	ICE
HIST CORTESE.....	Hazardous Waste & Substance Site List
HWP.....	EnviroStor Permitted Facilities Listing
HWT.....	Registered Hazardous Waste Transporter Database
MINES.....	Mines Site Location Listing
MWMP.....	Medical Waste Management Program Listing
NPDES.....	NPDES Permits Listing
PEST LIC.....	Pesticide Regulation Licenses Listing
Notify 65.....	Proposition 65 Records
UIC.....	UIC Listing
UIC GEO.....	UIC GEO (GEOTRACKER)
WASTEWATER PITS.....	Oil Wastewater Pits Listing
WDS.....	Waste Discharge System
WIP.....	Well Investigation Program Case List
MILITARY PRIV SITES.....	MILITARY PRIV SITES (GEOTRACKER)
PROJECT.....	PROJECT (GEOTRACKER)
WDR.....	Waste Discharge Requirements Listing
CIWQS.....	California Integrated Water Quality System
CERS.....	CERS
NON-CASE INFO.....	NON-CASE INFO (GEOTRACKER)
OTHER OIL GAS.....	OTHER OIL & GAS (GEOTRACKER)
PROD WATER PONDS.....	PROD WATER PONDS (GEOTRACKER)
SAMPLING POINT.....	SAMPLING POINT (GEOTRACKER)
WELL STIM PROJ.....	Well Stimulation Project (GEOTRACKER)
MINES MRDS.....	Mineral Resources Data System

EDR HIGH RISK HISTORICAL RECORDS

EDR Exclusive Records

EDR MGP..... EDR Proprietary Manufactured Gas Plants

EXECUTIVE SUMMARY

EDR Hist Cleaner..... EDR Exclusive Historical Cleaners

EDR RECOVERED GOVERNMENT ARCHIVES

Exclusive Recovered Govt. Archives

RGA LF..... Recovered Government Archive Solid Waste Facilities List
 RGA LUST..... Recovered Government Archive Leaking Underground Storage Tank

SURROUNDING SITES: SEARCH RESULTS

Surrounding sites were identified in the following databases.

Elevations have been determined from the USGS Digital Elevation Model and should be evaluated on a relative (not an absolute) basis. Relative elevation information between sites of close proximity should be field verified. Sites with an elevation equal to or higher than the target property have been differentiated below from sites with an elevation lower than the target property.

Page numbers and map identification numbers refer to the EDR Radius Map report where detailed data on individual sites can be reviewed.

Sites listed in ***bold italics*** are in multiple databases.

Unmappable (orphan) sites are not considered in the foregoing analysis.

STANDARD ENVIRONMENTAL RECORDS

Federal RCRA generators list

RCRA-LQG: RCRAInfo is EPA's comprehensive information system, providing access to data supporting the Resource Conservation and Recovery Act (RCRA) of 1976 and the Hazardous and Solid Waste Amendments (HSWA) of 1984. The database includes selective information on sites which generate, transport, store, treat and/or dispose of hazardous waste as defined by the Resource Conservation and Recovery Act (RCRA). Large quantity generators (LQGs) generate over 1,000 kilograms (kg) of hazardous waste, or over 1 kg of acutely hazardous waste per month.

A review of the RCRA-LQG list, as provided by EDR, and dated 12/16/2019 has revealed that there are 4 RCRA-LQG sites within approximately 0.25 miles of the target property.

<u>Equal/Higher Elevation</u>	<u>Address</u>	<u>Direction / Distance</u>	<u>Map ID</u>	<u>Page</u>
NATIONAL R.V., INC. EPA ID:: CAL000219327	100 W. SINCLAIR ST.	SW 0 - 1/8 (0.062 mi.)	E19	94
<u>Lower Elevation</u>	<u>Address</u>	<u>Direction / Distance</u>	<u>Map ID</u>	<u>Page</u>
<i>PACIFIC COACHWORKS I</i> EPA ID:: CAD981993454	<i>3411 N PERRIS BLVD</i>	<i>SSE 0 - 1/8 (0.024 mi.)</i>	<i>B8</i>	<i>60</i>
<i>MODTECH HOLDINGS INC</i> EPA ID:: CAR000058503	<i>195 E MORGAN ST</i>	<i>ENE 1/8 - 1/4 (0.195 mi.)</i>	<i>I28</i>	<i>113</i>
<i>SILVER CREEK INDUSTR</i> EPA ID:: CAR000178129	<i>195 E MORGAN ST</i>	<i>ENE 1/8 - 1/4 (0.195 mi.)</i>	<i>I29</i>	<i>122</i>

EXECUTIVE SUMMARY

RCRA-SQG: RCRAInfo is EPA's comprehensive information system, providing access to data supporting the Resource Conservation and Recovery Act (RCRA) of 1976 and the Hazardous and Solid Waste Amendments (HSWA) of 1984. The database includes selective information on sites which generate, transport, store, treat and/or dispose of hazardous waste as defined by the Resource Conservation and Recovery Act (RCRA). Small quantity generators (SQGs) generate between 100 kg and 1,000 kg of hazardous waste per month.

A review of the RCRA-SQG list, as provided by EDR, and dated 12/16/2019 has revealed that there is 1 RCRA-SQG site within approximately 0.25 miles of the target property.

<u>Equal/Higher Elevation</u>	<u>Address</u>	<u>Direction / Distance</u>	<u>Map ID</u>	<u>Page</u>
NATIONAL RV INC. EPA ID:: CAR000104331	100 W SINCLAIR ST	SW 0 - 1/8 (0.062 mi.)	E18	92

State and tribal leaking storage tank lists

LUST: Leaking Underground Storage Tank (LUST) Sites included in GeoTracker. GeoTracker is the Water Boards data management system for sites that impact, or have the potential to impact, water quality in California, with emphasis on groundwater.

A review of the LUST list, as provided by EDR, has revealed that there are 4 LUST sites within approximately 0.5 miles of the target property.

<u>Lower Elevation</u>	<u>Address</u>	<u>Direction / Distance</u>	<u>Map ID</u>	<u>Page</u>
NATIONAL RV Database: LUST, Date of Government Version: 12/09/2019 Database: RIVERSIDE CO. LUST, Date of Government Version: 10/17/2019 Status: Completed - Case Closed Facility Id: 200825248 Global Id: T0606592251 Facility Status: 9	3411 PERRIS BLVD.	SSE 0 - 1/8 (0.016 mi.)	B3	11
MOBIL #18-BLN Database: RIVERSIDE CO. LUST, Date of Government Version: 10/17/2019 Facility Id: 200117733 Facility Status: 9	3995 N PERRIS BLVD	N 1/4 - 1/2 (0.480 mi.)	J32	147
MOBIL #18-BLN Database: LUST, Date of Government Version: 12/09/2019 Status: Completed - Case Closed Global Id: T0606505176	3995 N PERRIS BLVD.	N 1/4 - 1/2 (0.480 mi.)	J33	148
MOBIL #18-BLN Database: LUST REG 8, Date of Government Version: 02/14/2005 Facility Status: Case Closed Global ID: T0606505176	3995 NORTH PERRIS BL	N 1/4 - 1/2 (0.480 mi.)	J34	150

State and tribal registered storage tank lists

UST: The Underground Storage Tank database contains registered USTs. USTs are regulated under Subtitle I of the Resource Conservation and Recovery Act (RCRA). The data come from the State Water Resources Control Board's Hazardous Substance Storage Container Database.

A review of the UST list, as provided by EDR, has revealed that there is 1 UST site within

EXECUTIVE SUMMARY

approximately 0.25 miles of the target property.

<u>Lower Elevation</u>	<u>Address</u>	<u>Direction / Distance</u>	<u>Map ID</u>	<u>Page</u>
PACIFIC COACHWORKS I	3411 N PERRIS BLVD	SSE 0 - 1/8 (0.024 mi.)	B8	60
Database: UST, Date of Government Version: 12/09/2019 Facility Id: 539				

ADDITIONAL ENVIRONMENTAL RECORDS

Local Lists of Landfill / Solid Waste Disposal Sites

SWRCY: A listing of recycling facilities in California.

A review of the SWRCY list, as provided by EDR, and dated 12/09/2019 has revealed that there is 1 SWRCY site within approximately 0.5 miles of the target property.

<u>Equal/Higher Elevation</u>	<u>Address</u>	<u>Direction / Distance</u>	<u>Map ID</u>	<u>Page</u>
RECYCLEWISE	200 SINCLAIR ST BLDG	SW 0 - 1/8 (0.108 mi.)	22	97
Cert Id: RC139099.001				

Local Lists of Hazardous waste / Contaminated Sites

CERS HAZ WASTE: List of sites in the California Environmental Protection Agency (CalEPA) Regulated Site Portal which fall under the Hazardous Chemical Management, Hazardous Waste Onsite Treatment, Household Hazardous Waste Collection, Hazardous Waste Generator, and RCRA LQ HW Generator programs.

A review of the CERS HAZ WASTE list, as provided by EDR, and dated 10/21/2019 has revealed that there are 6 CERS HAZ WASTE sites within approximately 0.25 miles of the target property.

<u>Equal/Higher Elevation</u>	<u>Address</u>	<u>Direction / Distance</u>	<u>Map ID</u>	<u>Page</u>
NATIONAL DISTRIBUTIO	3700 INDIAN AVE	NW 0 - 1/8 (0.111 mi.)	G23	98
<u>Lower Elevation</u>	<u>Address</u>	<u>Direction / Distance</u>	<u>Map ID</u>	<u>Page</u>
AVALON SHUTTERS INC.	3407 N PERRIS BLVD	SSE 0 - 1/8 (0.016 mi.)	B4	13
LAKESIDE TRANSMISSIO	3515 PERRIS BLVD	SE 0 - 1/8 (0.017 mi.)	C6	54
PACIFIC COACHWORKS,	3411 N PERRIS BLVD B	SSE 0 - 1/8 (0.024 mi.)	B10	72
AMIGOS AUTO REPAIR	3553 N PERRIS BLVD S	ENE 0 - 1/8 (0.024 mi.)	D12	81
SYNERGY COMPANIES	90 BUSINESS PARK DR	SSE 1/8 - 1/4 (0.193 mi.)	H26	106

Local Lists of Registered Storage Tanks

SWEEPS UST: Statewide Environmental Evaluation and Planning System. This underground storage tank listing was updated and maintained by a company contacted by the SWRCB in the early 1990's. The listing is no longer updated or maintained. The local agency is the contact for more information on a site on the SWEEPS list.

A review of the SWEEPS UST list, as provided by EDR, and dated 06/01/1994 has revealed that there is

EXECUTIVE SUMMARY

1 SWEEPS UST site within approximately 0.25 miles of the target property.

<u>Lower Elevation</u>	<u>Address</u>	<u>Direction / Distance</u>	<u>Map ID</u>	<u>Page</u>
NATIONAL RV INC Status: A Tank Status: A Comp Number: 67682	3411 N PERRIS BLVD	SSE 0 - 1/8 (0.024 mi.)	B7	58

HIST UST: Historical UST Registered Database.

A review of the HIST UST list, as provided by EDR, and dated 10/15/1990 has revealed that there is 1 HIST UST site within approximately 0.25 miles of the target property.

<u>Lower Elevation</u>	<u>Address</u>	<u>Direction / Distance</u>	<u>Map ID</u>	<u>Page</u>
PACIFIC COACHWORKS I Facility Id: 00000067682	3411 N PERRIS BLVD	SSE 0 - 1/8 (0.024 mi.)	B8	60

CA FID UST: The Facility Inventory Database contains active and inactive underground storage tank locations. The source is the State Water Resource Control Board.

A review of the CA FID UST list, as provided by EDR, and dated 10/31/1994 has revealed that there is 1 CA FID UST site within approximately 0.25 miles of the target property.

<u>Lower Elevation</u>	<u>Address</u>	<u>Direction / Distance</u>	<u>Map ID</u>	<u>Page</u>
PACIFIC COACHWORKS I Facility Id: 33003078 Status: A	3411 N PERRIS BLVD	SSE 0 - 1/8 (0.024 mi.)	B8	60

Other Ascertainable Records

RCRA NonGen / NLR: RCRAInfo is EPA's comprehensive information system, providing access to data supporting the Resource Conservation and Recovery Act (RCRA) of 1976 and the Hazardous and Solid Waste Amendments (HSWA) of 1984. The database includes selective information on sites which generate, transport, store, treat and/or dispose of hazardous waste as defined by the Resource Conservation and Recovery Act (RCRA). Non-Generators do not presently generate hazardous waste.

A review of the RCRA NonGen / NLR list, as provided by EDR, and dated 12/16/2019 has revealed that there are 13 RCRA NonGen / NLR sites within approximately 0.25 miles of the target property.

<u>Equal/Higher Elevation</u>	<u>Address</u>	<u>Direction / Distance</u>	<u>Map ID</u>	<u>Page</u>
NATIONAL DISTRIBUTIO EPA ID:: CAL000382669	3700 INDIAN AVE	NW 0 - 1/8 (0.111 mi.)	G24	104
<u>Lower Elevation</u>	<u>Address</u>	<u>Direction / Distance</u>	<u>Map ID</u>	<u>Page</u>
AVALON SHUTTERS INC. EPA ID:: CAL000397293	3407 N PERRIS BLVD	SSE 0 - 1/8 (0.016 mi.)	B5	53
PACIFIC COACHWORKS I	3411 N PERRIS BLVD B	SSE 0 - 1/8 (0.024 mi.)	B9	70

EXECUTIVE SUMMARY

EPA ID:: CAL000392314					
LOS PRIMOS AUTO REPA EPA ID:: CAL000404324	3553A N PERRIS BLVD	ENE 0 - 1/8 (0.024 mi.)	D11	80	
Not reported EPA ID:: CAL000447947	3553 N PERRIS BLVD	ENE 0 - 1/8 (0.024 mi.)	D13	86	
CHAPIS AUTO REPAIR EPA ID:: CAL000437984	3553 N PERRIS BLVD S	ENE 0 - 1/8 (0.024 mi.)	D14	88	
RODZ BROS AUTO PAINT EPA ID:: CAL000442818	3519 N PERRIS BLVD S	ESE 0 - 1/8 (0.025 mi.)	C15	89	
LAKESIDE TRANSMISSIO EPA ID:: CAL000265235	3515 N PERRIS BLVD U	SE 0 - 1/8 (0.026 mi.)	C16	90	
A & B AUTO REPAIR EPA ID:: CAL000405583	45 E MORGAN ST STE 5	ENE 0 - 1/8 (0.075 mi.)	F20	95	
FLEETPRIDE #826 EPA ID:: CAL000441873	74 COMMERCE DR	SSE 1/8 - 1/4 (0.147 mi.)	25	105	
EAGLE SYSTEMS INTERN EPA ID:: CAL000399526	90 BUSINESS PARK DR	SSE 1/8 - 1/4 (0.193 mi.)	H27	112	
BAUER MOTORSPORTS IN EPA ID:: CAL000400331	174 COMMERCE DR	SE 1/8 - 1/4 (0.201 mi.)	30	144	
SOMATDARY INC DBA RA EPA ID:: CAL000403488	99 BUSINESS PARK DR	SSE 1/8 - 1/4 (0.243 mi.)	31	145	

PROC: A listing of certified processors.

A review of the PROC list, as provided by EDR, and dated 12/09/2019 has revealed that there is 1 PROC site within approximately 0.5 miles of the target property.

<u>Equal/Higher Elevation</u>	<u>Address</u>	<u>Direction / Distance</u>	<u>Map ID</u>	<u>Page</u>
RECYCLEWISE Cert Id: PR139099.001 Reg Id: 139099	200 SINCLAIR ST BLDG	SW 0 - 1/8 (0.108 mi.)	22	97

EDR HIGH RISK HISTORICAL RECORDS

EDR Exclusive Records

EDR Hist Auto: EDR has searched selected national collections of business directories and has collected listings of potential gas station/filling station/service station sites that were available to EDR researchers. EDR's review was limited to those categories of sources that might, in EDR's opinion, include gas station/filling station/service station establishments. The categories reviewed included, but were not limited to gas, gas station, gasoline station, filling station, auto, automobile repair, auto service station, service station, etc. This database falls within a category of information EDR classifies as "High Risk Historical Records", or HRHR. EDR's HRHR effort presents unique and sometimes proprietary data about past sites and operations that typically create environmental concerns, but may not show up in current government records searches.

A review of the EDR Hist Auto list, as provided by EDR, has revealed that there are 2 EDR Hist Auto

EXECUTIVE SUMMARY

sites within approximately 0.125 miles of the target property.

<u>Lower Elevation</u>	<u>Address</u>	<u>Direction / Distance</u>	<u>Map ID</u>	<u>Page</u>
GARCIAS GARAGE	3515 N PERRIS BLVD S	SE 0 - 1/8 (0.026 mi.)	C17	91
ONEWAY AUTO REPAIR	45 E MORGAN ST STE 1	ENE 0 - 1/8 (0.075 mi.)	F21	97

EXECUTIVE SUMMARY

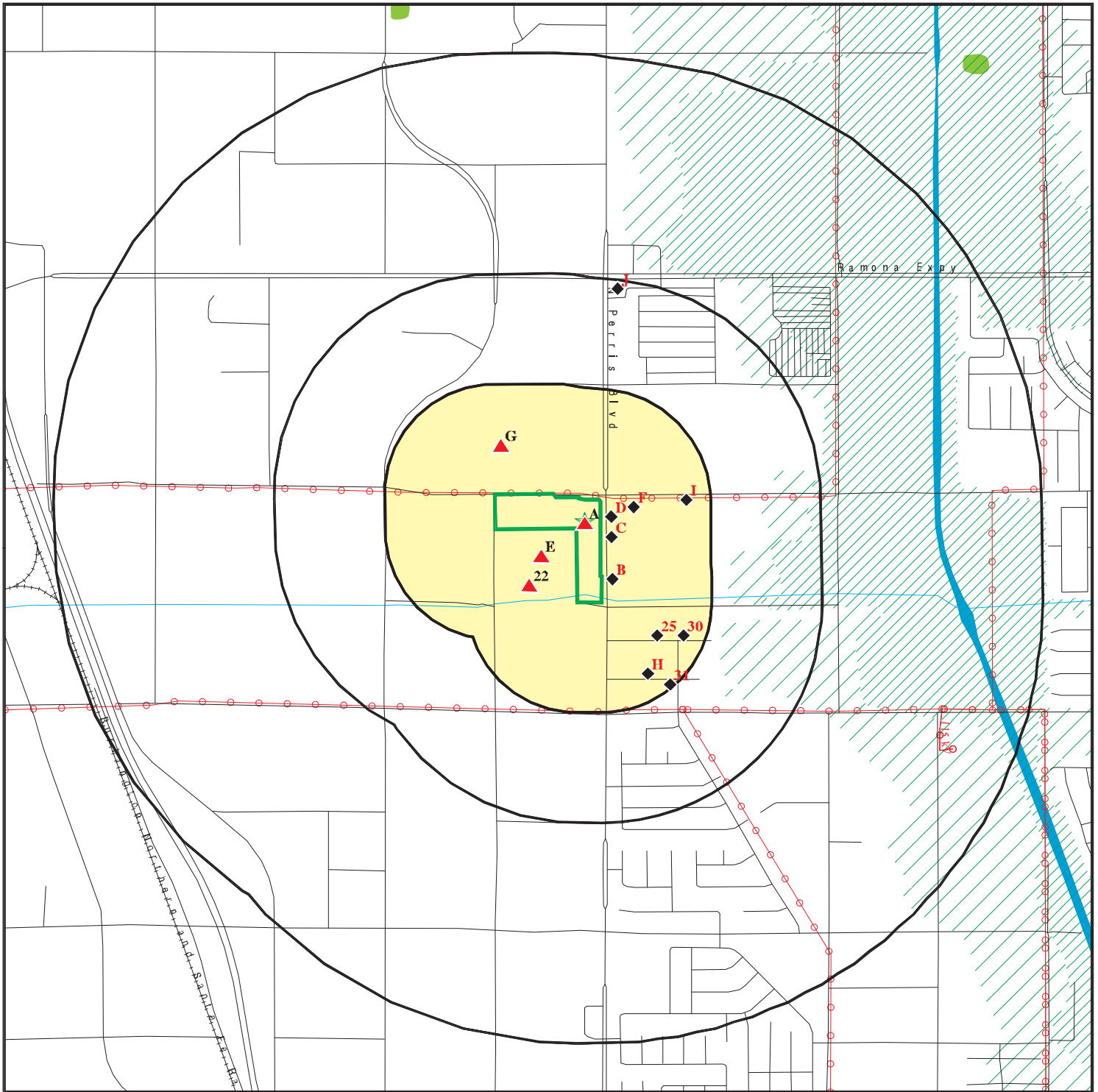
Due to poor or inadequate address information, the following sites were not mapped. Count: 1 records.

Site Name

Database(s)

CDL

OVERVIEW MAP - 5999271.2S



Target Property

Sites at elevations higher than or equal to the target property

Sites at elevations lower than the target property

Manufactured Gas Plants

National Priority List Sites

Dept. Defense Sites



Indian Reservations BIA

Power transmission lines

Special Flood Hazard Area (1%)

0.2% Annual Chance Flood Hazard

National Wetland Inventory

State Wetlands

Areas of Concern

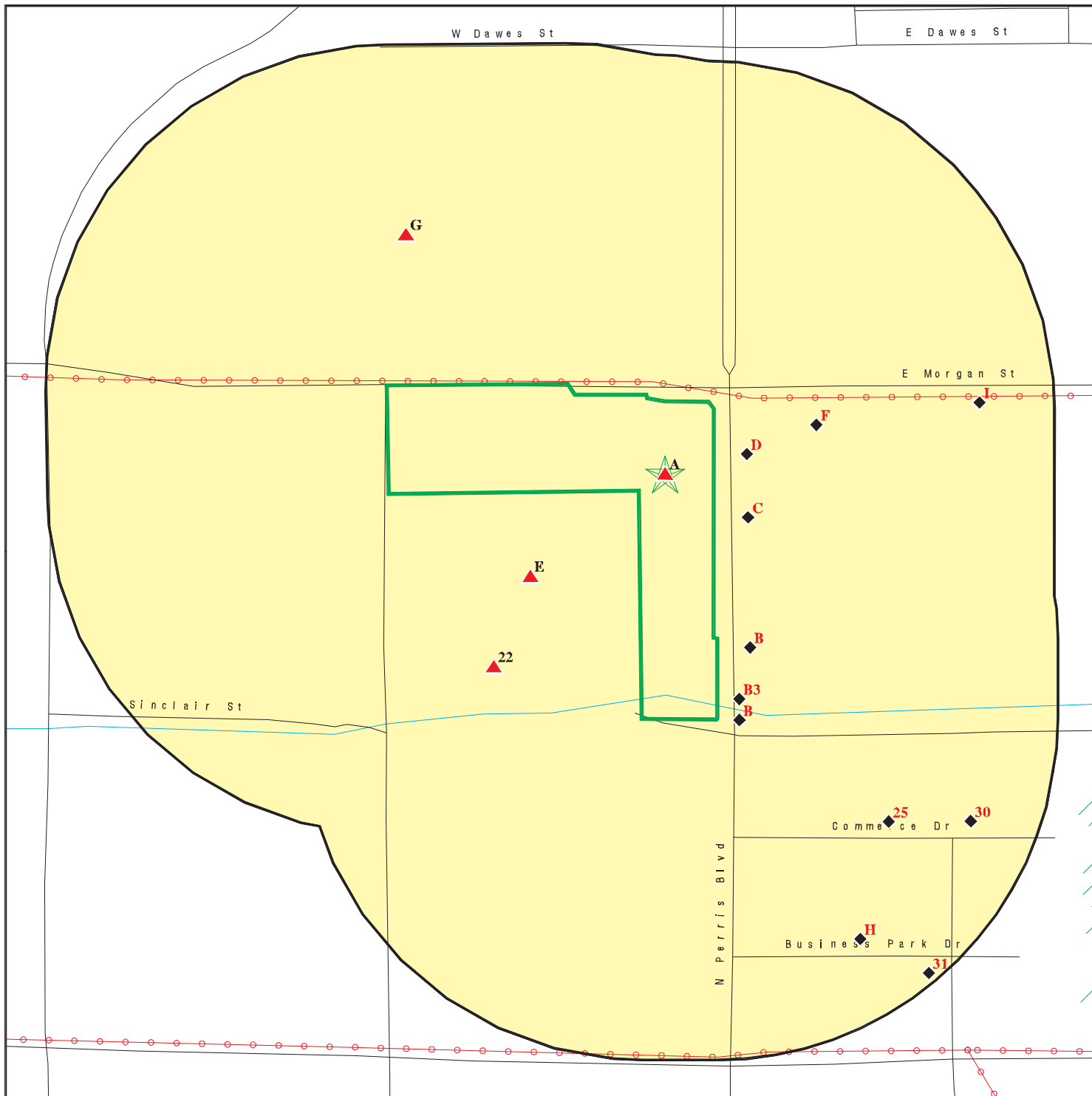









This report includes Interactive Map Layers to display and/or hide map information. The legend includes only those icons for the default map view.






SITE NAME: 19519 Perris Blvd
 ADDRESS: 19519 Perris Blvd
 Perris CA 92570
 LAT/LONG: 33.836414 / 117.226894

CLIENT: Hazard Management Consulting
 CONTACT: Troy Taylor
 INQUIRY #: 5999271.2s
 DATE: March 06, 2020 12:24 pm

DETAIL MAP - 5999271.2S



-  Target Property
-  Sites at elevations higher than or equal to the target property
-  Sites at elevations lower than the target property
-  Manufactured Gas Plants
-  Sensitive Receptors
-  National Priority List Sites
-  Dept. Defense Sites

-  Indian Reservations BIA
-  Power transmission lines
-  Special Flood Hazard Area (1%)
-  0.2% Annual Chance Flood Hazard
-  Areas of Concern



This report includes Interactive Map Layers to display and/or hide map information. The legend includes only those icons for the default map view.

SITE NAME: 19519 Perris Blvd
 ADDRESS: 19519 Perris Blvd
 Perris CA 92570
 LAT/LONG: 33.836414 / 117.226894

CLIENT: Hazard Management Consulting
 CONTACT: Troy Taylor
 INQUIRY #: 5999271.2s
 DATE: March 06, 2020 12:28 pm

MAP FINDINGS SUMMARY

Database	Search Distance (Miles)	Target Property	< 1/8	1/8 - 1/4	1/4 - 1/2	1/2 - 1	> 1	Total Plotted
STANDARD ENVIRONMENTAL RECORDS								
<i>Federal NPL site list</i>								
NPL	1.000		0	0	0	0	NR	0
Proposed NPL	1.000		0	0	0	0	NR	0
NPL LIENS	1.000		0	0	0	0	NR	0
<i>Federal Delisted NPL site list</i>								
Delisted NPL	1.000		0	0	0	0	NR	0
<i>Federal CERCLIS list</i>								
FEDERAL FACILITY	0.500		0	0	0	NR	NR	0
SEMS	0.500		0	0	0	NR	NR	0
<i>Federal CERCLIS NFRAP site list</i>								
SEMS-ARCHIVE	0.500		0	0	0	NR	NR	0
<i>Federal RCRA CORRACTS facilities list</i>								
CORRACTS	1.000		0	0	0	0	NR	0
<i>Federal RCRA non-CORRACTS TSD facilities list</i>								
RCRA-TSDF	0.500		0	0	0	NR	NR	0
<i>Federal RCRA generators list</i>								
RCRA-LQG	0.250		2	2	NR	NR	NR	4
RCRA-SQG	0.250		1	0	NR	NR	NR	1
RCRA-VSQG	0.250		0	0	NR	NR	NR	0
<i>Federal institutional controls / engineering controls registries</i>								
LUCIS	0.500		0	0	0	NR	NR	0
US ENG CONTROLS	0.500		0	0	0	NR	NR	0
US INST CONTROL	0.500		0	0	0	NR	NR	0
<i>Federal ERNS list</i>								
ERNS	0.001		0	NR	NR	NR	NR	0
<i>State- and tribal - equivalent NPL RESPONSE</i>								
RESPONSE	1.000		0	0	0	0	NR	0
<i>State- and tribal - equivalent CERCLIS ENVIROSTOR</i>								
ENVIROSTOR	1.000		0	0	0	0	NR	0
<i>State and tribal landfill and/or solid waste disposal site lists</i>								
SWF/LF	0.500		0	0	0	NR	NR	0
<i>State and tribal leaking storage tank lists</i>								
LUST	0.500		1	0	3	NR	NR	4

MAP FINDINGS SUMMARY

Database	Search Distance (Miles)	Target Property	< 1/8	1/8 - 1/4	1/4 - 1/2	1/2 - 1	> 1	Total Plotted
INDIAN LUST	0.500		0	0	0	NR	NR	0
CPS-SLIC	0.500		0	0	0	NR	NR	0
<i>State and tribal registered storage tank lists</i>								
FEMA UST	0.250		0	0	NR	NR	NR	0
UST	0.250		1	0	NR	NR	NR	1
AST	0.250		0	0	NR	NR	NR	0
INDIAN UST	0.250		0	0	NR	NR	NR	0
<i>State and tribal voluntary cleanup sites</i>								
VCP	0.500		0	0	0	NR	NR	0
INDIAN VCP	0.500		0	0	0	NR	NR	0
<i>State and tribal Brownfields sites</i>								
BROWNFIELDS	0.500		0	0	0	NR	NR	0
<u>ADDITIONAL ENVIRONMENTAL RECORDS</u>								
<i>Local Brownfield lists</i>								
US BROWNFIELDS	0.500		0	0	0	NR	NR	0
<i>Local Lists of Landfill / Solid Waste Disposal Sites</i>								
WMUDS/SWAT	0.500		0	0	0	NR	NR	0
SWRCY	0.500		1	0	0	NR	NR	1
HAULERS	0.001		0	NR	NR	NR	NR	0
INDIAN ODI	0.500		0	0	0	NR	NR	0
ODI	0.500		0	0	0	NR	NR	0
DEBRIS REGION 9	0.500		0	0	0	NR	NR	0
IHS OPEN DUMPS	0.500		0	0	0	NR	NR	0
<i>Local Lists of Hazardous waste / Contaminated Sites</i>								
US HIST CDL	0.001		0	NR	NR	NR	NR	0
HIST Cal-Sites	1.000		0	0	0	0	NR	0
SCH	0.250		0	0	NR	NR	NR	0
CDL	0.001		0	NR	NR	NR	NR	0
Toxic Pits	1.000		0	0	0	0	NR	0
CERS HAZ WASTE	0.250		5	1	NR	NR	NR	6
US CDL	0.001		0	NR	NR	NR	NR	0
PFAS	0.500		0	0	0	NR	NR	0
<i>Local Lists of Registered Storage Tanks</i>								
SWEEPS UST	0.250		1	0	NR	NR	NR	1
HIST UST	0.250		1	0	NR	NR	NR	1
CERS TANKS	0.250		0	0	NR	NR	NR	0
CA FID UST	0.250		1	0	NR	NR	NR	1
<i>Local Land Records</i>								
LIENS	0.001		0	NR	NR	NR	NR	0

MAP FINDINGS SUMMARY

Database	Search Distance (Miles)	Target Property	< 1/8	1/8 - 1/4	1/4 - 1/2	1/2 - 1	> 1	Total Plotted
LIENS 2	0.001		0	NR	NR	NR	NR	0
DEED	0.500		0	0	0	NR	NR	0
Records of Emergency Release Reports								
HMIRS	0.001		0	NR	NR	NR	NR	0
CHMIRS	0.001		0	NR	NR	NR	NR	0
LDS	0.001		0	NR	NR	NR	NR	0
MCS	0.001		0	NR	NR	NR	NR	0
SPILLS 90	0.001		0	NR	NR	NR	NR	0
Other Ascertainable Records								
RCRA NonGen / NLR	0.250		9	4	NR	NR	NR	13
FUDS	1.000		0	0	0	0	NR	0
DOD	1.000		0	0	0	0	NR	0
SCRD DRYCLEANERS	0.500		0	0	0	NR	NR	0
US FIN ASSUR	0.001		0	NR	NR	NR	NR	0
EPA WATCH LIST	0.001		0	NR	NR	NR	NR	0
2020 COR ACTION	0.250		0	0	NR	NR	NR	0
TSCA	0.001		0	NR	NR	NR	NR	0
TRIS	0.001		0	NR	NR	NR	NR	0
SSTS	0.001		0	NR	NR	NR	NR	0
ROD	1.000		0	0	0	0	NR	0
RMP	0.001		0	NR	NR	NR	NR	0
RAATS	0.001		0	NR	NR	NR	NR	0
PRP	0.001		0	NR	NR	NR	NR	0
PADS	0.001		0	NR	NR	NR	NR	0
ICIS	0.001		0	NR	NR	NR	NR	0
FTTS	0.001		0	NR	NR	NR	NR	0
MLTS	0.001		0	NR	NR	NR	NR	0
COAL ASH DOE	0.001		0	NR	NR	NR	NR	0
COAL ASH EPA	0.500		0	0	0	NR	NR	0
PCB TRANSFORMER	0.001		0	NR	NR	NR	NR	0
RADINFO	0.001		0	NR	NR	NR	NR	0
HIST FTTS	0.001		0	NR	NR	NR	NR	0
DOT OPS	0.001		0	NR	NR	NR	NR	0
CONSENT	1.000		0	0	0	0	NR	0
INDIAN RESERV	1.000		0	0	0	0	NR	0
FUSRAP	1.000		0	0	0	0	NR	0
UMTRA	0.500		0	0	0	NR	NR	0
LEAD SMELTERS	0.001		0	NR	NR	NR	NR	0
US AIRS	0.001		0	NR	NR	NR	NR	0
US MINES	0.250		0	0	NR	NR	NR	0
ABANDONED MINES	0.250		0	0	NR	NR	NR	0
FINDS	0.001	1	0	NR	NR	NR	NR	1
ECHO	0.001		0	NR	NR	NR	NR	0
UXO	1.000		0	0	0	0	NR	0
DOCKET HWC	0.001		0	NR	NR	NR	NR	0
FUELS PROGRAM	0.250		0	0	NR	NR	NR	0
CA BOND EXP. PLAN	1.000		0	0	0	0	NR	0
Cortese	0.500		0	0	0	NR	NR	0
CUPA Listings	0.250		0	0	NR	NR	NR	0

MAP FINDINGS SUMMARY

<u>Database</u>	<u>Search Distance (Miles)</u>	<u>Target Property</u>	<u>< 1/8</u>	<u>1/8 - 1/4</u>	<u>1/4 - 1/2</u>	<u>1/2 - 1</u>	<u>> 1</u>	<u>Total Plotted</u>
-----------------	--	----------------------------	-----------------	------------------	------------------	----------------	---------------	--------------------------

NOTES:

TP = Target Property

NR = Not Requested at this Search Distance

Sites may be listed in more than one database

Map ID
 Direction
 Distance
 Elevation

MAP FINDINGS

Site

Database(s)

EDR ID Number
 EPA ID Number

A1 **JOHN COUDURES CO**
Target **19519 PERRIS BLVD**
Property **PERRIS, CA 92571**

FINDS **1023295967**
 N/A

Site 1 of 2 in cluster A

Actual:
1458 ft.

FINDS:
 Registry ID: 110065877386
 Facility URL: http://ofmpub.epa.gov/enviro/fii_query_detail.disp_program_facility?p_registry_id=110065877386
 Environmental Interest/Information System:
 STATE MASTER

[Click this hyperlink](#) while viewing on your computer to access additional FINDS: detail in the EDR Site Report.

A2 **JOHN COUDURES**
Target **19519 PERRIS BLVD**
Property **PERRIS, CA 92571**

HAZNET **S112867466**
HWTS **N/A**

Site 2 of 2 in cluster A

Actual:
1458 ft.

HAZNET:
 Name: JOHN COUDURES
 Address: 19519 PERRIS BLVD
 Address 2: Not reported
 City,State,Zip: PERRIS, CA 925710000
 Contact: JEFF LARSON ESTIMATOR
 Telephone: 9098808501
 Mailing Name: Not reported
 Mailing Address: PO BOX 246

 Year: 2004
 Gepaid: CAC001111608
 TSD EPA ID: AZD009015389
 CA Waste Code: 491 - Unspecified sludge waste
 Disposal Method: R01 - Recycler
 Tons: 0.93825

 Year: 1996
 Gepaid: CAC001111608
 TSD EPA ID: CAD099452708
 CA Waste Code: 222 - Oil/water separation sludge
 Disposal Method: R01 - Recycler
 Tons: 1.8765

Additional Info:

Year: 2004
 Gen EPA ID: CAC001111608

 Shipment Date: 20040120
 Creation Date: 8/20/2004 9:41:48
 Receipt Date: 20040204
 Manifest ID: 20756295
 Trans EPA ID: CAL000224539
 Trans Name: FRS
 Trans 2 EPA ID: CAD009452657
 Trans 2 Name: ROMIC ENVIRONMENTAL
 TSDF EPA ID: AZD009015389

Map ID
Direction
Distance
Elevation

MAP FINDINGS

Site

Database(s)

EDR ID Number
EPA ID Number

JOHN COUDURES (Continued)

S112867466

Trans Name:	ROMIC
TSDF Alt EPA ID:	Not reported
TSDF Alt Name:	Not reported
CA Waste Code:	491 - Unspecified sludge waste
RCRA Code:	D001
Disposal Method:	R01 - Recycler
Quantity Tons:	0.93825
Waste Quantity:	225
Quantity Unit:	G
Additional Code 1:	Not reported
Additional Code 2:	Not reported
Additional Code 3:	Not reported
Additional Code 4:	Not reported
Additional Code 5:	Not reported
Additional Info:	
Year:	1996
Gen EPA ID:	CAC001111608
Shipment Date: 19961016	
Creation Date:	5/20/1997 0:00:00
Receipt Date:	19961016
Manifest ID:	96029495
Trans EPA ID:	CAD982483281
Trans Name:	Not reported
Trans 2 EPA ID:	Not reported
Trans 2 Name:	Not reported
TSDF EPA ID:	CAD099452708
Trans Name:	Not reported
TSDF Alt EPA ID:	Not reported
TSDF Alt Name:	Not reported
CA Waste Code:	222 - Oil/water separation sludge
RCRA Code:	Not reported
Disposal Method:	R01 - Recycler
Quantity Tons:	1.8765
Waste Quantity:	450
Quantity Unit:	G
Additional Code 1:	Not reported
Additional Code 2:	Not reported
Additional Code 3:	Not reported
Additional Code 4:	Not reported
Additional Code 5:	Not reported
HWTS:	
Name:	JOHN COUDURES
Address:	19519 PERRIS BLVD
Address 2:	Not reported
City,State,Zip:	PERRIS, CA 925710000
EPA ID:	CAC001111608
Inactive Date:	10/25/2000
Create Date:	10/15/1996
Last Act Date:	10/25/2000
Mailing Name:	Not reported
Mailing Address:	PO BOX 246
Mailing Address 2:	Not reported
Mailing City,State,Zip:	NUEVO, CA 925670000

Map ID
Direction
Distance
Elevation

MAP FINDINGS

Site

Database(s)

EDR ID Number
EPA ID Number

JOHN COUDURES (Continued)

S112867466

Owner Name: JOHN COUDURES CO
Owner Address: --
Owner Address 2: Not reported
Owner City,State,Zip: --, 99 --
Contact Name: JEFF LARSON ESTIMATOR
Contact Address: WARREN DUNCAN CONTRACTING
Contact Address 2: Not reported
City,State,Zip: --, 99 --

B3
SSE
< 1/8
0.016 mi.
85 ft.

NATIONAL RV
3411 PERRIS BLVD.
PERRIS, CA 92571
Site 1 of 7 in cluster B

LUST S109280367
N/A

Relative:
Lower

LUST:

Actual:
1456 ft.

Name: NATIONAL RV
Address: 3411 PERRIS BLVD.
City,State,Zip: PERRIS, CA 92571
Lead Agency: RIVERSIDE COUNTY LOP
Case Type: LUST Cleanup Site
Geo Track: http://geotracker.waterboards.ca.gov/profile_report.asp?global_id=T0606592251
Global Id: T0606592251
Latitude: 33.833834
Longitude: -117.22602
Status: Completed - Case Closed
Status Date: 03/16/2009
Case Worker: Not reported
RB Case Number: Not reported
Local Agency: Not reported
File Location: Local Agency Warehouse
Local Case Number: 200825248
Potential Media Affect: Soil
Potential Contaminants of Concern: Gasoline
Site History: Not reported

LUST:

Global Id: T0606592251
Contact Type: Regional Board Caseworker
Contact Name: MIGUEL OVIEDO
Organization Name: SANTA ANA RWQCB (REGION 8)
Address: 3737 Main Street, Suite 500
City: RIVERSIDE
Email: miguel.oviedo@waterboards.ca.gov
Phone Number: 9517823238

LUST:

Global Id: T0606592251
Action Type: ENFORCEMENT
Date: 06/25/2008
Action: Notification - Fee Title Owners Notice

Global Id: T0606592251
Action Type: ENFORCEMENT
Date: 06/25/2008
Action: Notice of Responsibility

Global Id: T0606592251

Map ID
Direction
Distance
Elevation

MAP FINDINGS

Site

Database(s)

EDR ID Number
EPA ID Number

NATIONAL RV (Continued)

S109280367

Action Type: ENFORCEMENT
Date: 06/25/2008
Action: Staff Letter - #Riv Co 062508

Global Id: T0606592251
Action Type: Other
Date: 06/25/2008
Action: Leak Reported

Global Id: T0606592251
Action Type: ENFORCEMENT
Date: 10/08/2008
Action: Staff Letter

Global Id: T0606592251
Action Type: ENFORCEMENT
Date: 03/16/2009
Action: Closure/No Further Action Letter - #RCDEH Closure letter

Global Id: T0606592251
Action Type: RESPONSE
Date: 12/12/2008
Action: Preliminary Site Assessment Report

Global Id: T0606592251
Action Type: Other
Date: 06/25/2008
Action: Leak Discovery

Global Id: T0606592251
Action Type: Other
Date: 06/09/2008
Action: Leak Stopped

LUST:

Global Id: T0606592251
Status: Open - Case Begin Date
Status Date: 06/09/2008

Global Id: T0606592251
Status: Open - Site Assessment
Status Date: 06/25/2008

Global Id: T0606592251
Status: Completed - Case Closed
Status Date: 03/16/2009

RIVERSIDE CO. LUST:

Name: NATIONAL RV
Address: 3411 PERRIS
City,State,Zip: PERRIS, CA
Region: RIVERSIDE
Facility ID: 200825248
Employee: Shurlow-LOP
Site Closed: Yes

Map ID
Direction
Distance
Elevation

MAP FINDINGS

Site

Database(s)

EDR ID Number
EPA ID Number

NATIONAL RV (Continued)

S109280367

Case Type: Soil only
Facility Status: closed/action completed
Casetype Decode: Soil only is impacted
Fstatus Decode: Closed/Action completed

B4
SSE
< 1/8
0.016 mi.
86 ft.

AVALON SHUTTERS INC.
3407 N PERRIS BLVD
PERRIS, CA 92571

Site 2 of 7 in cluster B

CERS HAZ WASTE
EMI
HAZNET
NPDES
CIWQS
CERS
HWTS

S117846355
N/A

Relative:
Lower

Actual:
1456 ft.

CERS HAZ WASTE:

Name: AVALON SHUTTERS, INC
Address: 3407 N PERRIS BLVD
City,State,Zip: PERRIS, CA 92571
Site ID: 180541
CERS ID: 10615078
CERS Description: Hazardous Waste Generator

EMI:

Name: AVALON SHUTTERS INC
Address: 3407 N PERRIS BLVD
City,State,Zip: PERRIS, CA 92571
Year: 2014
County Code: 33
Air Basin: SC
Facility ID: 176587
Air District Name: SC
SIC Code: 3089
Air District Name: SOUTH COAST AQMD
Community Health Air Pollution Info System: Not reported
Consolidated Emission Reporting Rule: Not reported
Total Organic Hydrocarbon Gases Tons/Yr: 1.0048626379
Reactive Organic Gases Tons/Yr: 0.99297
Carbon Monoxide Emissions Tons/Yr: 0
NOX - Oxides of Nitrogen Tons/Yr: 0
SOX - Oxides of Sulphur Tons/Yr: 0
Particulate Matter Tons/Yr: 0
Part. Matter 10 Micrometers and Smlr Tons/Yr:0

Name: AVALON SHUTTERS INC
Address: 3407 N PERRIS BLVD
City,State,Zip: PERRIS, CA 92571
Year: 2016
County Code: 33
Air Basin: SC
Facility ID: 176587
Air District Name: SC
SIC Code: 3089
Air District Name: SOUTH COAST AQMD
Community Health Air Pollution Info System: Not reported
Consolidated Emission Reporting Rule: Not reported
Total Organic Hydrocarbon Gases Tons/Yr: 0.3785298512
Reactive Organic Gases Tons/Yr: 0.37394964
Carbon Monoxide Emissions Tons/Yr: Not reported

Map ID
Direction
Distance
Elevation

MAP FINDINGS

Site

Database(s)

EDR ID Number
EPA ID Number

AVALON SHUTTERS INC. (Continued)

S117846355

NOX - Oxides of Nitrogen Tons/Yr: Not reported
SOX - Oxides of Sulphur Tons/Yr: Not reported
Particulate Matter Tons/Yr: Not reported
Part. Matter 10 Micrometers and Smllr Tons/Yr:Not reported

Name: AVALON SHUTTERS INC
Address: 3407 N PERRIS BLVD
City,State,Zip: PERRIS, CA 92571
Year: 2017
County Code: 33
Air Basin: SC
Facility ID: 176587
Air District Name: SC
SIC Code: 2431
Air District Name: SOUTH COAST AQMD
Community Health Air Pollution Info System: Not reported
Consolidated Emission Reporting Rule: Not reported
Total Organic Hydrocarbon Gases Tons/Yr: 0.24710958599
Reactive Organic Gases Tons/Yr: 0.24411956
Carbon Monoxide Emissions Tons/Yr: Not reported
NOX - Oxides of Nitrogen Tons/Yr: Not reported
SOX - Oxides of Sulphur Tons/Yr: Not reported
Particulate Matter Tons/Yr: Not reported
Part. Matter 10 Micrometers and Smllr Tons/Yr:Not reported

HAZNET:

Name: AVALON SHUTTERS INC.
Address: 3407 N PERRIS BLVD
Address 2: Not reported
City,State,Zip: PERRIS, CA 925713167
Contact: JODY STRICKLAND
Telephone: 9099374900
Mailing Name: Not reported
Mailing Address: 3407 N. PERRIS BLVD.

Year: 2017
Gepaid: CAL000397293
TSD EPA ID: CAD008252405
CA Waste Code: 214 - Unspecified solvent mixture
Disposal Method: H061 - Fuel Blending Prior To Energy Recovery At Another Site
Tons: 0.36

Year: 2016
Gepaid: CAL000397293
TSD EPA ID: CAD008252405
CA Waste Code: 214 - Unspecified solvent mixture
Disposal Method: H061 - Fuel Blending Prior To Energy Recovery At Another Site
Tons: 2.542

Year: 2015
Gepaid: CAL000397293
TSD EPA ID: CAD008252405
CA Waste Code: 214 - Unspecified solvent mixture
Disposal Method: H061 - Fuel Blending Prior To Energy Recovery At Another Site
Tons: 0.396

Map ID
Direction
Distance
Elevation

MAP FINDINGS

Site

Database(s)

EDR ID Number
EPA ID Number

AVALON SHUTTERS INC. (Continued)

S117846355

Additional Info:

Year: 2017
Gen EPA ID: CAL000397293

Shipment Date: 20171013
Creation Date: 7/11/2018 18:32:18
Receipt Date: 20171017
Manifest ID: 010993302FLE
Trans EPA ID: CAR000047613
Trans Name: CAL WEST ENVIRONMENTAL SERVICES INC
Trans 2 EPA ID: Not reported
Trans 2 Name: Not reported
TSDf EPA ID: CAD008252405
Trans Name: PACIFIC RESOURCE RECOVERY SERVICES
TSDf Alt EPA ID: Not reported
TSDf Alt Name: Not reported
CA Waste Code: 214 - Unspecified solvent mixture
RCRA Code: F003
Disposal Method: H061 - Fuel Blending Prior To Energy Recovery At Another Site
Quantity Tons: 0.36
Waste Quantity: 100
Quantity Unit: G
Additional Code 1: D001
Additional Code 2: Not reported
Additional Code 3: Not reported
Additional Code 4: Not reported
Additional Code 5: Not reported

Additional Info:

Year: 2016
Gen EPA ID: CAL000397293

Shipment Date: 20150827
Creation Date: 2/9/2016 22:15:26
Receipt Date: 20150901
Manifest ID: 008218820FLE
Trans EPA ID: CAR000047613
Trans Name: CAL WEST ENVIRONMENTAL SERVICES INC
Trans 2 EPA ID: Not reported
Trans 2 Name: Not reported
TSDf EPA ID: CAD008252405
Trans Name: PACIFIC RESOURCE RECOVERY SERVICES
TSDf Alt EPA ID: Not reported
TSDf Alt Name: Not reported
CA Waste Code: 214 - Unspecified solvent mixture
RCRA Code: F003
Disposal Method: H061 - Fuel Blending Prior To Energy Recovery At Another Site
Quantity Tons: 0.396
Waste Quantity: 110
Quantity Unit: G
Additional Code 1: D001
Additional Code 2: Not reported
Additional Code 3: Not reported
Additional Code 4: Not reported
Additional Code 5: Not reported

Map ID
Direction
Distance
Elevation

MAP FINDINGS

Site

Database(s)

EDR ID Number
EPA ID Number

AVALON SHUTTERS INC. (Continued)

S117846355

Additional Info:

Year: 2015
Gen EPA ID: CAL000397293

Shipment Date: 20150827
Creation Date: 2/9/2016 22:15:26
Receipt Date: 20150901
Manifest ID: 008218820FLE
Trans EPA ID: CAR000047613
Trans Name: CAL WEST ENVIRONMENTAL SERVICES INC
Trans 2 EPA ID: Not reported
Trans 2 Name: Not reported
TSDf EPA ID: CAD008252405
Trans Name: PACIFIC RESOURCE RECOVERY SERVICES
TSDf Alt EPA ID: Not reported
TSDf Alt Name: Not reported
CA Waste Code: 214 - Unspecified solvent mixture
RCRA Code: F003
Disposal Method: H061 - Fuel Blending Prior To Energy Recovery At Another Site
Quantity Tons: 0.396
Waste Quantity: 110
Quantity Unit: G
Additional Code 1: D001
Additional Code 2: Not reported
Additional Code 3: Not reported
Additional Code 4: Not reported
Additional Code 5: Not reported

NPDES:

Name: AVALON SHUTTERS INC
Address: 3407 N PERRIS BLVD
City,State,Zip: PERRIS, CA 92571
Facility Status: Active
NPDES Number: CAS000001
Region: 8
Agency Number: 0
Regulatory Measure ID: 454432
Place ID: Not reported
Order Number: 97-03-DWQ
WDID: 8 33I025420
Regulatory Measure Type: Enrollee
Program Type: Industrial
Adoption Date Of Regulatory Measure: Not reported
Effective Date Of Regulatory Measure: 04/17/2015
Termination Date Of Regulatory Measure: Not reported
Expiration Date Of Regulatory Measure: Not reported
Discharge Address: 3407 N Perris Blvd
Discharge Name: Avalon Shutters Inc
Discharge City: Perris
Discharge State: California
Discharge Zip: 92571
Status: Not reported
Status Date: Not reported
Operator Name: Not reported
Operator Address: Not reported
Operator City: Not reported

Map ID
Direction
Distance
Elevation

MAP FINDINGS

Site

Database(s)

EDR ID Number
EPA ID Number

AVALON SHUTTERS INC. (Continued)

S117846355

Operator State:	Not reported
Operator Zip:	Not reported
NPDES as of 03/2018:	
NPDES Number:	Not reported
Status:	Not reported
Agency Number:	Not reported
Region:	8
Regulatory Measure ID:	454432
Order Number:	Not reported
Regulatory Measure Type:	Industrial
Place ID:	Not reported
WDID:	8 331025420
Program Type:	Not reported
Adoption Date Of Regulatory Measure:	Not reported
Effective Date Of Regulatory Measure:	Not reported
Expiration Date Of Regulatory Measure:	Not reported
Termination Date Of Regulatory Measure:	Not reported
Discharge Name:	Not reported
Discharge Address:	Not reported
Discharge City:	Not reported
Discharge State:	Not reported
Discharge Zip:	Not reported
Received Date:	04/17/2015
Processed Date:	04/17/2015
Status:	Active
Status Date:	04/17/2015
Place Size:	180170
Place Size Unit:	SqFt
Contact:	Kenny Dela Cruz
Contact Title:	Safety Director
Contact Phone:	909-937-4958
Contact Phone Ext:	Not reported
Contact Email:	kenny@avalonshutters.com
Operator Name:	Avalon Shutters Inc
Operator Address:	3407 N Perris Blvd
Operator City:	Perris
Operator State:	California
Operator Zip:	92571
Operator Contact:	Kenny Dela Cruz
Operator Contact Title:	Safety Director
Operator Contact Phone:	909-937-4958
Operator Contact Phone Ext:	Not reported
Operator Contact Email:	kenny@avalonshutters.com
Operator Type:	Private Business
Developer:	Not reported
Developer Address:	Not reported
Developer City:	Not reported
Developer State:	California
Developer Zip:	Not reported
Developer Contact:	Not reported
Developer Contact Title:	Not reported
Constype Linear Utility Ind:	Not reported
Emergency Phone:	951-805-0196
Emergency Phone Ext:	Not reported
Constype Above Ground Ind:	Not reported
Constype Below Ground Ind:	Not reported
Constype Cable Line Ind:	Not reported

Map ID
Direction
Distance
Elevation

MAP FINDINGS

Site

Database(s)

EDR ID Number
EPA ID Number

AVALON SHUTTERS INC. (Continued)

S117846355

Constype Comm Line Ind:	Not reported
Constype Commercial Ind:	Not reported
Constype Electrical Line Ind:	Not reported
Constype Gas Line Ind:	Not reported
Constype Industrial Ind:	Not reported
Constype Other Description:	Not reported
Constype Other Ind:	Not reported
Constype Recons Ind:	Not reported
Constype Residential Ind:	Not reported
Constype Transport Ind:	Not reported
Constype Utility Description:	Not reported
Constype Utility Ind:	Not reported
Constype Water Sewer Ind:	Not reported
Dir Discharge Uswater Ind:	N
Receiving Water Name:	Storm Drain
Certifier:	Robert Marcynyszyn
Certifier Title:	Owner
Certification Date:	22-JUN-15
Primary Sic:	2431-Millwork
Secondary Sic:	Not reported
Tertiary Sic:	Not reported
NPDES Number:	CAS000001
Status:	Active
Agency Number:	0
Region:	8
Regulatory Measure ID:	454432
Order Number:	97-03-DWQ
Regulatory Measure Type:	Enrollee
Place ID:	Not reported
WDID:	8 33I025420
Program Type:	Industrial
Adoption Date Of Regulatory Measure:	Not reported
Effective Date Of Regulatory Measure:	04/17/2015
Expiration Date Of Regulatory Measure:	Not reported
Termination Date Of Regulatory Measure:	Not reported
Discharge Name:	Avalon Shutters Inc
Discharge Address:	3407 N Perris Blvd
Discharge City:	Perris
Discharge State:	California
Discharge Zip:	92571
Received Date:	Not reported
Processed Date:	Not reported
Status:	Not reported
Status Date:	Not reported
Place Size:	Not reported
Place Size Unit:	Not reported
Contact:	Not reported
Contact Title:	Not reported
Contact Phone:	Not reported
Contact Phone Ext:	Not reported
Contact Email:	Not reported
Operator Name:	Not reported
Operator Address:	Not reported
Operator City:	Not reported
Operator State:	Not reported
Operator Zip:	Not reported

Map ID
Direction
Distance
Elevation

MAP FINDINGS

Site

Database(s)

EDR ID Number
EPA ID Number

AVALON SHUTTERS INC. (Continued)

S117846355

Operator Contact:	Not reported
Operator Contact Title:	Not reported
Operator Contact Phone:	Not reported
Operator Contact Phone Ext:	Not reported
Operator Contact Email:	Not reported
Operator Type:	Not reported
Developer:	Not reported
Developer Address:	Not reported
Developer City:	Not reported
Developer State:	Not reported
Developer Zip:	Not reported
Developer Contact:	Not reported
Developer Contact Title:	Not reported
Constype Linear Utility Ind:	Not reported
Emergency Phone:	Not reported
Emergency Phone Ext:	Not reported
Constype Above Ground Ind:	Not reported
Constype Below Ground Ind:	Not reported
Constype Cable Line Ind:	Not reported
Constype Comm Line Ind:	Not reported
Constype Commercial Ind:	Not reported
Constype Electrical Line Ind:	Not reported
Constype Gas Line Ind:	Not reported
Constype Industrial Ind:	Not reported
Constype Other Description:	Not reported
Constype Other Ind:	Not reported
Constype Recons Ind:	Not reported
Constype Residential Ind:	Not reported
Constype Transport Ind:	Not reported
Constype Utility Description:	Not reported
Constype Utility Ind:	Not reported
Constype Water Sewer Ind:	Not reported
Dir Discharge Uswater Ind:	Not reported
Receiving Water Name:	Not reported
Certifier:	Not reported
Certifier Title:	Not reported
Certification Date:	Not reported
Primary Sic:	Not reported
Secondary Sic:	Not reported
Tertiary Sic:	Not reported

Name:	AVALON SHUTTERS INC
Address:	3407 N PERRIS BLVD
City,State,Zip:	PERRIS, CA 92571
Facility Status:	Not reported
NPDES Number:	Not reported
Region:	Not reported
Agency Number:	Not reported
Regulatory Measure ID:	Not reported
Place ID:	Not reported
Order Number:	Not reported
WDID:	8 331025420
Regulatory Measure Type:	Industrial
Program Type:	Not reported
Adoption Date Of Regulatory Measure:	Not reported
Effective Date Of Regulatory Measure:	Not reported

Map ID
Direction
Distance
Elevation

MAP FINDINGS

Site

Database(s)

EDR ID Number
EPA ID Number

AVALON SHUTTERS INC. (Continued)

S117846355

Termination Date Of Regulatory Measure: Not reported
Expiration Date Of Regulatory Measure: Not reported
Discharge Address: Not reported
Discharge Name: Not reported
Discharge City: Not reported
Discharge State: Not reported
Discharge Zip: Not reported
Status: Active
Status Date: 04/17/2015
Operator Name: Avalon Shutters Inc
Operator Address: 3407 N Perris Blvd
Operator City: Perris
Operator State: California
Operator Zip: 92571

NPDES as of 03/2018:

NPDES Number: Not reported
Status: Not reported
Agency Number: Not reported
Region: 8
Regulatory Measure ID: 454432
Order Number: Not reported
Regulatory Measure Type: Industrial
Place ID: Not reported
WDID: 8 331025420
Program Type: Not reported
Adoption Date Of Regulatory Measure: Not reported
Effective Date Of Regulatory Measure: Not reported
Expiration Date Of Regulatory Measure: Not reported
Termination Date Of Regulatory Measure: Not reported
Discharge Name: Not reported
Discharge Address: Not reported
Discharge City: Not reported
Discharge State: Not reported
Discharge Zip: Not reported
Received Date: 04/17/2015
Processed Date: 04/17/2015
Status: Active
Status Date: 04/17/2015
Place Size: 180170
Place Size Unit: SqFt
Contact: Kenny Dela Cruz
Contact Title: Safety Director
Contact Phone: 909-937-4958
Contact Phone Ext: Not reported
Contact Email: kenny@avalonshutters.com
Operator Name: Avalon Shutters Inc
Operator Address: 3407 N Perris Blvd
Operator City: Perris
Operator State: California
Operator Zip: 92571
Operator Contact: Kenny Dela Cruz
Operator Contact Title: Safety Director
Operator Contact Phone: 909-937-4958
Operator Contact Phone Ext: Not reported
Operator Contact Email: kenny@avalonshutters.com
Operator Type: Private Business
Developer: Not reported

Map ID
Direction
Distance
Elevation

MAP FINDINGS

Site

Database(s)

EDR ID Number
EPA ID Number

AVALON SHUTTERS INC. (Continued)

S117846355

Developer Address:	Not reported
Developer City:	Not reported
Developer State:	California
Developer Zip:	Not reported
Developer Contact:	Not reported
Developer Contact Title:	Not reported
Constype Linear Utility Ind:	Not reported
Emergency Phone:	951-805-0196
Emergency Phone Ext:	Not reported
Constype Above Ground Ind:	Not reported
Constype Below Ground Ind:	Not reported
Constype Cable Line Ind:	Not reported
Constype Comm Line Ind:	Not reported
Constype Commercial Ind:	Not reported
Constype Electrical Line Ind:	Not reported
Constype Gas Line Ind:	Not reported
Constype Industrial Ind:	Not reported
Constype Other Description:	Not reported
Constype Other Ind:	Not reported
Constype Recons Ind:	Not reported
Constype Residential Ind:	Not reported
Constype Transport Ind:	Not reported
Constype Utility Description:	Not reported
Constype Utility Ind:	Not reported
Constype Water Sewer Ind:	Not reported
Dir Discharge Uswater Ind:	N
Receiving Water Name:	Storm Drain
Certifier:	Robert Marcynyszyn
Certifier Title:	Owner
Certification Date:	22-JUN-15
Primary Sic:	2431-Millwork
Secondary Sic:	Not reported
Tertiary Sic:	Not reported
NPDES Number:	CAS000001
Status:	Active
Agency Number:	0
Region:	8
Regulatory Measure ID:	454432
Order Number:	97-03-DWQ
Regulatory Measure Type:	Enrollee
Place ID:	Not reported
WDID:	8 33I025420
Program Type:	Industrial
Adoption Date Of Regulatory Measure:	Not reported
Effective Date Of Regulatory Measure:	04/17/2015
Expiration Date Of Regulatory Measure:	Not reported
Termination Date Of Regulatory Measure:	Not reported
Discharge Name:	Avalon Shutters Inc
Discharge Address:	3407 N Perris Blvd
Discharge City:	Perris
Discharge State:	California
Discharge Zip:	92571
Received Date:	Not reported
Processed Date:	Not reported
Status:	Not reported
Status Date:	Not reported

Map ID
Direction
Distance
Elevation

MAP FINDINGS

Site

Database(s)

EDR ID Number
EPA ID Number

AVALON SHUTTERS INC. (Continued)

S117846355

Place Size:	Not reported
Place Size Unit:	Not reported
Contact:	Not reported
Contact Title:	Not reported
Contact Phone:	Not reported
Contact Phone Ext:	Not reported
Contact Email:	Not reported
Operator Name:	Not reported
Operator Address:	Not reported
Operator City:	Not reported
Operator State:	Not reported
Operator Zip:	Not reported
Operator Contact:	Not reported
Operator Contact Title:	Not reported
Operator Contact Phone:	Not reported
Operator Contact Phone Ext:	Not reported
Operator Contact Email:	Not reported
Operator Type:	Not reported
Developer:	Not reported
Developer Address:	Not reported
Developer City:	Not reported
Developer State:	Not reported
Developer Zip:	Not reported
Developer Contact:	Not reported
Developer Contact Title:	Not reported
Constype Linear Utility Ind:	Not reported
Emergency Phone:	Not reported
Emergency Phone Ext:	Not reported
Constype Above Ground Ind:	Not reported
Constype Below Ground Ind:	Not reported
Constype Cable Line Ind:	Not reported
Constype Comm Line Ind:	Not reported
Constype Commercial Ind:	Not reported
Constype Electrical Line Ind:	Not reported
Constype Gas Line Ind:	Not reported
Constype Industrial Ind:	Not reported
Constype Other Description:	Not reported
Constype Other Ind:	Not reported
Constype Recons Ind:	Not reported
Constype Residential Ind:	Not reported
Constype Transport Ind:	Not reported
Constype Utility Description:	Not reported
Constype Utility Ind:	Not reported
Constype Water Sewer Ind:	Not reported
Dir Discharge Uswater Ind:	Not reported
Receiving Water Name:	Not reported
Certifier:	Not reported
Certifier Title:	Not reported
Certification Date:	Not reported
Primary Sic:	Not reported
Secondary Sic:	Not reported
Tertiary Sic:	Not reported

CIWQS:

Name:	AVALON SHUTTERS INC
Address:	3407 N PERRIS BLVD

Map ID
Direction
Distance
Elevation

MAP FINDINGS

Site

Database(s)

EDR ID Number
EPA ID Number

AVALON SHUTTERS INC. (Continued)

S117846355

City,State,Zip: PERRIS, CA 92571
Agency: Avalon Shutters Inc
Agency Address: 3407 N Perris Blvd, Perris, CA 92571
Place/Project Type: Industrial - Millwork
SIC/NAICS: 2431
Region: 8
Program: INDSTW
Regulatory Measure Status: Active
Regulatory Measure Type: Storm water industrial
Order Number: 2014-0057-DWQ
WDID: 8 33I025420
NPDES Number: CAS000001
Adoption Date: Not reported
Effective Date: 04/17/2015
Termination Date: Not reported
Expiration/Review Date: Not reported
Design Flow: Not reported
Major/Minor: Not reported
Complexity: Not reported
TTWQ: Not reported
Enforcement Actions within 5 years: 0
Violations within 5 years: 0
Latitude: 33.83388
Longitude: -117.22606

CERS:

Name: AVALON SHUTTERS, INC
Address: 3407 N PERRIS BLVD
City,State,Zip: PERRIS, CA 92571
Site ID: 180541
CERS ID: 10615078
CERS Description: Chemical Storage Facilities

Violations:

Site ID: 180541
Site Name: Avalon Shutters, Inc
Violation Date: 10-30-2014
Citation: HSC 6.95 25508(d) - California Health and Safety Code, Chapter 6.95, Section(s) 25508(d)
Violation Description: Failure to complete and/or electronically submit a business plan when storing/handling a hazardous material at or above reportable quantities.
Violation Notes: Returned to compliance on 08/25/2015.
Violation Division: Riverside County Department of Env Health
Violation Program: HMRRP
Violation Source: CERS

Site ID: 180541
Site Name: Avalon Shutters, Inc
Violation Date: 08-20-2018
Citation: Un-Specified
Violation Description: Business Plan Program - Operations/Maintenance - General Local Ordinance
Violation Notes: Returned to compliance on 09/21/2018. OBSERVATION: Required NFPA-704 signs were not posted. CORRECTIVE ACTION: Owner/operator shall research chemical safety data sheets and post proper NFPA-704 signs. Signs shall be posted on the Propane storage rack or on the wall above

Map ID
Direction
Distance
Elevation

MAP FINDINGS

Site

Database(s)

EDR ID Number
EPA ID Number

AVALON SHUTTERS INC. (Continued)

S117846355

the Propane storage area. Submit photos to this department.
Violation Division: Riverside County Department of Env Health
Violation Program: HMRRP
Violation Source: CERS

Site ID: 180541
Site Name: Avalon Shutters, Inc
Violation Date: 10-30-2014
Citation: HSC 6.11 25404.1 - California Health and Safety Code, Chapter 6.11, Section(s) 25404.1
Violation Description: Failure to obtain and/or maintain an active hazardous waste generator permit.
Violation Notes: Returned to compliance on 08/25/2015.
Violation Division: Riverside County Department of Env Health
Violation Program: HW
Violation Source: CERS

Site ID: 180541
Site Name: Avalon Shutters, Inc
Violation Date: 10-30-2014
Citation: HSC 6.95 25508(a)(1) - California Health and Safety Code, Chapter 6.95, Section(s) 25508(a)(1)
Violation Description: Failure to complete and electronically submit a site map with all required content.
Violation Notes: Returned to compliance on 08/25/2015.
Violation Division: Riverside County Department of Env Health
Violation Program: HMRRP
Violation Source: CERS

Site ID: 180541
Site Name: Avalon Shutters, Inc
Violation Date: 08-20-2018
Citation: HSC 6.95 25508(a)(1) - California Health and Safety Code, Chapter 6.95, Section(s) 25508(a)(1)
Violation Description: Failure to complete and electronically submit hazardous material inventory information for all reportable hazardous materials on site at or above reportable quantities.
Violation Notes: Returned to compliance on 10/09/2018. OBSERVATION: The chemical inventory description page submitted for all of the materials listed contained incorrect information. The old federal hazard categories were used instead of the new federal hazard categories. CORRECTIVE ACTION: Owner/operator shall update the chemical inventory page for all of the materials listed in the inventory and submit to the statewide information management system at <http://cers.calepa.ca.gov>. Missing information may be found by looking at the chemical safety data sheet.
Violation Division: Riverside County Department of Env Health
Violation Program: HMRRP
Violation Source: CERS

Site ID: 180541
Site Name: Avalon Shutters, Inc
Violation Date: 10-30-2014
Citation: HSC 6.95 25508(a)(1) - California Health and Safety Code, Chapter 6.95, Section(s) 25508(a)(1)
Violation Description: Failure to complete and electronically submit hazardous material inventory information for all reportable hazardous materials on site

Map ID
Direction
Distance
Elevation

MAP FINDINGS

Site

Database(s)

EDR ID Number
EPA ID Number

AVALON SHUTTERS INC. (Continued)

S117846355

at or above reportable quantities.
Violation Notes: Returned to compliance on 08/25/2015.
Violation Division: Riverside County Department of Env Health
Violation Program: HMRRP
Violation Source: CERS

Site ID: 180541
Site Name: Avalon Shutters, Inc
Violation Date: 10-30-2014
Citation: HSC 6.95 25507 - California Health and Safety Code, Chapter 6.95, Section(s) 25507
Violation Description: Failure to adequately establish and implement a business plan when storing/handling a hazardous material at or above reportable quantities.

Violation Notes: Returned to compliance on 08/25/2015.
Violation Division: Riverside County Department of Env Health
Violation Program: HMRRP
Violation Source: CERS

Site ID: 180541
Site Name: Avalon Shutters, Inc
Violation Date: 10-30-2014
Citation: HSC 6.95 25508(a)(1) - California Health and Safety Code, Chapter 6.95, Section(s) 25508(a)(1)
Violation Description: Failure to establish and electronically submit an adequate emergency response plan and procedures for a release or threatened release of a hazardous material.

Violation Notes: Returned to compliance on 08/25/2015.
Violation Division: Riverside County Department of Env Health
Violation Program: HMRRP
Violation Source: CERS

Site ID: 180541
Site Name: Avalon Shutters, Inc
Violation Date: 10-30-2014
Citation: HSC 6.95 Multiple - California Health and Safety Code, Chapter 6.95, Section(s) Multiple
Violation Description: Business Plan Program - Administration/Documentation - General
Violation Notes: Returned to compliance on 08/25/2015. [LOCAL ORDINANCE VIOLATION 104A] NFPA 704 sign(s) have been posted appropriately.
Violation Division: Riverside County Department of Env Health
Violation Program: HMRRP
Violation Source: CERS

Site ID: 180541
Site Name: Avalon Shutters, Inc
Violation Date: 10-30-2014
Citation: HSC 6.95 Multiple - California Health and Safety Code, Chapter 6.95, Section(s) Multiple
Violation Description: Business Plan Program - Operations/Maintenance - General
Violation Notes: Returned to compliance on 08/25/2015. [LOCAL ORDINANCE VIOLATION 105A] Hazardous materials are stored in a manner to minimize the possibility of a fire, explosion, or release.
Violation Division: Riverside County Department of Env Health
Violation Program: HMRRP
Violation Source: CERS

Map ID
Direction
Distance
Elevation

MAP FINDINGS

Site

Database(s)

EDR ID Number
EPA ID Number

AVALON SHUTTERS INC. (Continued)

S117846355

Site ID: 180541
Site Name: Avalon Shutters, Inc
Violation Date: 08-20-2018
Citation: Un-Specified
Violation Description: Business Plan Program - Operations/Maintenance - General Local Ordinance
Violation Notes: Returned to compliance on 09/21/2018. OBSERVATION: Observed five 5 gallon buckets containing latex paint mixed with water without lids. CORRECTIVE ACTION: Owner/operator shall store all hazardous materials in a manner which will prevent unauthorized fire, explosion, or release. All containers containing hazardous materials shall be stored closed. Latex paint mixtures shall be stored in closed containers.
Violation Division: Riverside County Department of Env Health
Violation Program: HMRRP
Violation Source: CERS

Site ID: 180541
Site Name: Avalon Shutters, Inc
Violation Date: 08-20-2018
Citation: HSC 6.95 25508(a)(1) - California Health and Safety Code, Chapter 6.95, Section(s) 25508(a)(1)
Violation Description: Failure to complete and electronically submit a business plan when storing/handling a hazardous material at or above reportable quantities.
Violation Notes: Returned to compliance on 09/21/2018. OBSERVATION: Owner/operator has previously submitted a business plan into the statewide information management system which had one or more sections rejected. Specifically, the chemical inventory and the site map were rejected for not meeting minimum standards. CORRECTIVE ACTION: Owner/operator shall review the rejection comments attached to the previously submitted business plan, make required corrections, and resubmit corrected sections into the statewide information management system at <http://cers.calepa.ca.gov>.
Violation Division: Riverside County Department of Env Health
Violation Program: HMRRP
Violation Source: CERS

Site ID: 180541
Site Name: Avalon Shutters, Inc
Violation Date: 08-20-2018
Citation: HSC 6.5 25123.3(h)(1) - California Health and Safety Code, Chapter 6.5, Section(s) 25123.3(h)(1)
Violation Description: Failure to send hazardous waste offsite for treatment, storage, or disposal within 180 days (or 270 days if waste is transported over 200 miles) for a generator who generates less than 1000 kilogram per month if all of the following conditions are met: (1) The quantity of hazardous waste accumulated onsite never exceeds 6,000 kilograms. (2) The generator complies with the requirements of 40 Code of Federal Regulations section 262.34(d), (e) and (f). (3) The generator does not hold acutely hazardous waste or extremely hazardous waste in an amount greater than one kilogram for more than 90 days.
Violation Notes: Returned to compliance on 10/09/2018. OBSERVATION: Observed one 55 gallon drum containing used absorbent on site without an accumulation start date. CORRECTIVE ACTION: Owner/operator shall ensure all hazardous wastes are transported off site within 180 days of the accumulation start date. Owner/operator shall have one 55 gallon metal drum containing waste absorbent properly hauled off site by a

Map ID
Direction
Distance
Elevation

MAP FINDINGS

Site

Database(s)

EDR ID Number
EPA ID Number

AVALON SHUTTERS INC. (Continued)

S117846355

registered hazardous waste transporter.
Violation Division: Riverside County Department of Env Health
Violation Program: HW
Violation Source: CERS

Site ID: 180541
Site Name: Avalon Shutters, Inc
Violation Date: 10-30-2014
Citation: 19 CCR 6.95 25508(a)(1) - California Code of Regulations, Title 19, Chapter 6.95, Section(s) 25508(a)(1)
Violation Description: Failure to complete and electronically submit the Business Activities Page and/or Business Owner Operator Identification Page.
Violation Notes: Returned to compliance on 08/25/2015.
Violation Division: Riverside County Department of Env Health
Violation Program: HMRRP
Violation Source: CERS

Site ID: 180541
Site Name: Avalon Shutters, Inc
Violation Date: 08-20-2018
Citation: Un-Specified
Violation Description: Business Plan Program - Operations/Maintenance - General Local Ordinance
Violation Notes: Returned to compliance on 09/21/2018. OBSERVATION: Observed a hazardous storage area without a label. CORRECTIVE ACTION: Owner/operator shall properly identify all hazardous materials storage areas appropriately. Label the waste storage area as a hazardous materials storage area. Submit photos to this department.
Violation Division: Riverside County Department of Env Health
Violation Program: HMRRP
Violation Source: CERS

Site ID: 180541
Site Name: Avalon Shutters, Inc
Violation Date: 08-20-2018
Citation: 40 CFR 1 265.173 - U.S. Code of Federal Regulations, Title 40, Chapter 1, Section(s) 265.173
Violation Description: Failure to meet the following container management requirements: (a) A container holding hazardous waste must always be closed during storage, except when it is necessary to add or remove waste. (b) A container holding hazardous waste must not be opened, handled, or stored in a manner which may rupture the container or cause it to leak.
Violation Notes: Returned to compliance on 10/09/2018. OBSERVATION: Observed one 55 gallon drum containing waste Hydraulic Oil and one 55 gallon drum containing waste Acetone without lock ring properly in place. CORRECTIVE ACTION: Owner/operator shall maintain all hazardous waste containers closed with locking ring or other seal in place when not adding/removing liquid/volatile hazardous waste.
Violation Division: Riverside County Department of Env Health
Violation Program: HW
Violation Source: CERS

Site ID: 180541
Site Name: Avalon Shutters, Inc
Violation Date: 08-20-2018
Citation: Un-Specified

Map ID
Direction
Distance
Elevation

MAP FINDINGS

Site

Database(s)

EDR ID Number
EPA ID Number

AVALON SHUTTERS INC. (Continued)

S117846355

Violation Description: Business Plan Program - Operations/Maintenance - General Local Ordinance

Violation Notes: Returned to compliance on 08/20/2018. OBSERVATION: Observed two totes containing latex paint and water without product labels. CORRECTIVE ACTION: Owner/operator shall ensure all hazardous materials containers are labeled with a product name. Submit photos to this department.

Violation Division: Riverside County Department of Env Health
Violation Program: HMRRP
Violation Source: CERS

Site ID: 180541
Site Name: Avalon Shutters, Inc
Violation Date: 08-20-2018
Citation: HSC 6.95 25508(a)(1) - California Health and Safety Code, Chapter 6.95, Section(s) 25508(a)(1)

Violation Description: Failure to complete and electronically submit a site map with all required content.

Violation Notes: Returned to compliance on 09/21/2018. OBSERVATION: Site map submitted in CERS was missing the evacuation staging area. CORRECTIVE ACTION: Owner/operator shall complete an annotated site map which includes all elements outlines in CA Health and Safety Code and submit into the statewide information management system at <http://cers.calepa.ca.gov>.

Violation Division: Riverside County Department of Env Health
Violation Program: HMRRP
Violation Source: CERS

Site ID: 180541
Site Name: Avalon Shutters, Inc
Violation Date: 08-20-2018
Citation: 22 CCR 11 66261.7 - California Code of Regulations, Title 22, Chapter 11, Section(s) 66261.7

Violation Description: Failure to manage empty containers greater than 5 gallons in capacity that previously held a hazardous material/waste in accordance with 22 CCR 11 66261.7 including but not limited to the following: (e)(2)By reclaiming its scrap value onsite or shipping the container or inner liner to a person who reclaims its scrap value; or (3) By reconditioning or re manufacturing the container or inner liner onsite for subsequent reuse, or shipping the container or inner liner to a person who reconditions or re-manufactures the container or inner liner; or (4) By shipping the container or inner liner to a supplier or to another intermediate collection location for accumulation prior to managing the container or inner liner pursuant to subsections (e)(2) or (e)(3) of 22 CCR 11 66261.7; or (i) By shipping the container or inner liner back to the supplier for the purpose of being refilled. (f) A container or an inner liner removed from a container larger than five gallons in capacity which is managed pursuant to subsection (e) of 22 CCR 11 66261.7 shall be marked with the date it has been emptied and shall be managed within one year of being emptied.

Violation Notes: Returned to compliance on 10/09/2018. OBSERVATION: Observed several 55 gallons metal drums outside which were empty and not labeled properly. CORRECTIVE ACTION: Owner/operator shall properly label all empty containers larger than 5 gallons with the dates they were emptied.

Violation Division: Riverside County Department of Env Health
Violation Program: HW
Violation Source: CERS

Map ID
Direction
Distance
Elevation

MAP FINDINGS

Site

Database(s)

EDR ID Number
EPA ID Number

AVALON SHUTTERS INC. (Continued)

S117846355

Site ID: 180541
Site Name: Avalon Shutters, Inc
Violation Date: 10-30-2014
Citation: HSC 6.95 Multiple - California Health and Safety Code, Chapter 6.95, Section(s) Multiple
Violation Description: Business Plan Program - Administration/Documentation - General
Violation Notes: Returned to compliance on 08/25/2015.
Violation Division: Riverside County Department of Env Health
Violation Program: HMRRP
Violation Source: CERS

Site ID: 180541
Site Name: Avalon Shutters, Inc
Violation Date: 10-30-2014
Citation: HSC 6.95 25505.1 - California Health and Safety Code, Chapter 6.95, Section(s) 25505.1
Violation Description: Failure to provide a copy of the business plan to the owner or the owner's agent within five working days after receiving a request for a copy from the owner or the owner's agent.
Violation Notes: Returned to compliance on 08/25/2015.
Violation Division: Riverside County Department of Env Health
Violation Program: HMRRP
Violation Source: CERS

Site ID: 180541
Site Name: Avalon Shutters, Inc
Violation Date: 08-20-2018
Citation: 22 CCR 12 66262.34(f) - California Code of Regulations, Title 22, Chapter 12, Section(s) 66262.34(f)
Violation Description: Failure to properly label hazardous waste accumulation containers and portable tanks with the following requirements: "Hazardous Waste", name and address of the generator, physical and chemical characteristics of the Hazardous Waste, and starting accumulation date.
Violation Notes: Returned to compliance on 09/21/2018. OBSERVATION: Observed incomplete labels on one 55 gallon drum containing acetone waste. Information missing included the accumulation start date. CORRECTIVE ACTION: Owner/operator shall label hazardous waste containers with all the required information. Label shall include at least: the words ""hazardous waste"", generator name and address, accumulation start date, composition and physical state of waste, and hazardous property statement. Submit photos to this department, if applicable. OBSERVATION: Observed two 55 gallon drums containing waste Hydraulic Oil that were missing proper labels. CORRECTIVE ACTION: Owner/operator shall label hazardous waste containers with all the required information. Label shall include at least: the words ""hazardous waste"", generator name and address, accumulation start date, composition and physical state of waste, and hazardous property statement. Submit photos to this department, if applicable.
Violation Division: Riverside County Department of Env Health
Violation Program: HW
Violation Source: CERS

Evaluation:
Eval General Type: Compliance Evaluation Inspection
Eval Date: 08-20-2018
Violations Found: Yes

Map ID
Direction
Distance
Elevation

MAP FINDINGS

Site

Database(s)

EDR ID Number
EPA ID Number

AVALON SHUTTERS INC. (Continued)

S117846355

Eval Type: Routine done by local agency
Eval Notes: Not reported
Eval Division: Riverside County Department of Env Health
Eval Program: HMRRP
Eval Source: CERS

Eval General Type: Compliance Evaluation Inspection
Eval Date: 10-30-2014
Violations Found: Yes
Eval Type: Routine done by local agency
Eval Notes: Not reported
Eval Division: Riverside County Department of Env Health
Eval Program: HW
Eval Source: CERS

Eval General Type: Compliance Evaluation Inspection
Eval Date: 10-30-2014
Violations Found: Yes
Eval Type: Routine done by local agency
Eval Notes: Not reported
Eval Division: Riverside County Department of Env Health
Eval Program: HMRRP
Eval Source: CERS

Eval General Type: Compliance Evaluation Inspection
Eval Date: 08-20-2018
Violations Found: Yes
Eval Type: Routine done by local agency
Eval Notes: Not reported
Eval Division: Riverside County Department of Env Health
Eval Program: HW
Eval Source: CERS

Eval General Type: Other/Unknown
Eval Date: 08-25-2015
Violations Found: No
Eval Type: Other, not routine, done by local agency
Eval Notes: Not reported
Eval Division: Riverside County Department of Env Health
Eval Program: HMRRP
Eval Source: CERS

Eval General Type: Other/Unknown
Eval Date: 08-25-2015
Violations Found: No
Eval Type: Other, not routine, done by local agency
Eval Notes: Not reported
Eval Division: Riverside County Department of Env Health
Eval Program: HW
Eval Source: CERS

Enforcement Action:
Site ID: 180541
Site Name: Avalon Shutters, Inc
Site Address: 3407 N PERRIS BLVD
Site City: PERRIS
Site Zip: 92571

Map ID
Direction
Distance
Elevation

MAP FINDINGS

Site

Database(s)

EDR ID Number
EPA ID Number

AVALON SHUTTERS INC. (Continued)

S117846355

Enf Action Date: 10-30-2014
Enf Action Type: Notice of Violation (Unified Program)
Enf Action Description: Notice of Violation Issued by the Inspector at the Time of Inspection
Enf Action Notes: Not reported
Enf Action Division: Riverside County Department of Env Health
Enf Action Program: HMRRP
Enf Action Source: CERS

Site ID: 180541
Site Name: Avalon Shutters, Inc
Site Address: 3407 N PERRIS BLVD
Site City: PERRIS
Site Zip: 92571
Enf Action Date: 10-30-2014
Enf Action Type: Notice of Violation (Unified Program)
Enf Action Description: Notice of Violation Issued by the Inspector at the Time of Inspection
Enf Action Notes: Not reported
Enf Action Division: Riverside County Department of Env Health
Enf Action Program: HW
Enf Action Source: CERS

Coordinates:
Site ID: 180541
Facility Name: Avalon Shutters, Inc
Env Int Type Code: HWG
Program ID: 10615078
Coord Name: Not reported
Ref Point Type Desc: Center of a facility or station.
Latitude: 33.833930
Longitude: -117.226020

Affiliation:
Affiliation Type Desc: Document Preparer
Entity Name: Jody Strickland
Entity Title: Not reported
Affiliation Address: Not reported
Affiliation City: Not reported
Affiliation State: Not reported
Affiliation Country: Not reported
Affiliation Zip: Not reported
Affiliation Phone: Not reported

Affiliation Type Desc: Environmental Contact
Entity Name: Jody Strickland
Entity Title: Not reported
Affiliation Address: 3407 N. Perris Blvd
Affiliation City: Perris
Affiliation State: CA
Affiliation Country: Not reported
Affiliation Zip: 92571
Affiliation Phone: Not reported

Affiliation Type Desc: Facility Mailing Address
Entity Name: Mailing Address
Entity Title: Not reported
Affiliation Address: 3407 N Perris Blvd

Map ID
Direction
Distance
Elevation

MAP FINDINGS

Site

Database(s)

EDR ID Number
EPA ID Number

AVALON SHUTTERS INC. (Continued)

S117846355

Affiliation City: Perris
Affiliation State: CA
Affiliation Country: Not reported
Affiliation Zip: 92571
Affiliation Phone: Not reported

Affiliation Type Desc: Operator
Entity Name: Avalon Shutters, Inc
Entity Title: Not reported
Affiliation Address: Not reported
Affiliation City: Not reported
Affiliation State: Not reported
Affiliation Country: Not reported
Affiliation Zip: Not reported
Affiliation Phone: (909) 937-4900

Affiliation Type Desc: Owner/Operator
Entity Name: Avalon Shutters Inc
Entity Title: Operator
Affiliation Address: 3407 N Perris Blvd
Affiliation City: Perris
Affiliation State: CA
Affiliation Country: Not reported
Affiliation Zip: 92571
Affiliation Phone: Not reported

Affiliation Type Desc: Parent Corporation
Entity Name: Avalon Shutters, Inc
Entity Title: Not reported
Affiliation Address: Not reported
Affiliation City: Not reported
Affiliation State: Not reported
Affiliation Country: Not reported
Affiliation Zip: Not reported
Affiliation Phone: Not reported

Affiliation Type Desc: CUPA District
Entity Name: Riverside Cnty Env Health
Entity Title: Not reported
Affiliation Address: 4065 County Circle Drive, Room 104
Affiliation City: Riverside
Affiliation State: CA
Affiliation Country: Not reported
Affiliation Zip: 92503
Affiliation Phone: (951) 358-5055

Affiliation Type Desc: Identification Signer
Entity Name: Robert Marcynyszyn
Entity Title: Owner
Affiliation Address: Not reported
Affiliation City: Not reported
Affiliation State: Not reported
Affiliation Country: Not reported
Affiliation Zip: Not reported
Affiliation Phone: Not reported

Affiliation Type Desc: Legal Owner

Map ID
Direction
Distance
Elevation

MAP FINDINGS

Site

Database(s)

EDR ID Number
EPA ID Number

AVALON SHUTTERS INC. (Continued)

S117846355

Entity Name: Avalon Shutters, Inc
Entity Title: Not reported
Affiliation Address: 3407 N Perris Blvd
Affiliation City: Perris
Affiliation State: CA
Affiliation Country: United States
Affiliation Zip: 92571
Affiliation Phone: (909) 937-4900

Name: AVALON SHUTTERS, INC
Address: 3407 N PERRIS BLVD
City,State,Zip: PERRIS, CA 92571
Site ID: 180541
CERS ID: 834921
CERS Description: Industrial Facility Storm Water

Violations:
Site ID: 180541
Site Name: Avalon Shutters, Inc
Violation Date: 10-30-2014
Citation: HSC 6.95 25508(d) - California Health and Safety Code, Chapter 6.95, Section(s) 25508(d)
Violation Description: Failure to complete and/or electronically submit a business plan when storing/handling a hazardous material at or above reportable quantities.
Violation Notes: Returned to compliance on 08/25/2015.
Violation Division: Riverside County Department of Env Health
Violation Program: HMRRP
Violation Source: CERS

Site ID: 180541
Site Name: Avalon Shutters, Inc
Violation Date: 08-20-2018
Citation: Un-Specified
Violation Description: Business Plan Program - Operations/Maintenance - General Local Ordinance
Violation Notes: Returned to compliance on 09/21/2018. OBSERVATION: Required NFPA-704 signs were not posted. CORRECTIVE ACTION: Owner/operator shall research chemical safety data sheets and post proper NFPA-704 signs. Signs shall be posted on the Propane storage rack or on the wall above the Propane storage area. Submit photos to this department.
Violation Division: Riverside County Department of Env Health
Violation Program: HMRRP
Violation Source: CERS

Site ID: 180541
Site Name: Avalon Shutters, Inc
Violation Date: 10-30-2014
Citation: HSC 6.11 25404.1 - California Health and Safety Code, Chapter 6.11, Section(s) 25404.1
Violation Description: Failure to obtain and/or maintain an active hazardous waste generator permit.
Violation Notes: Returned to compliance on 08/25/2015.
Violation Division: Riverside County Department of Env Health
Violation Program: HW
Violation Source: CERS

Map ID
Direction
Distance
Elevation

MAP FINDINGS

Site

Database(s)

EDR ID Number
EPA ID Number

AVALON SHUTTERS INC. (Continued)

S117846355

Site ID: 180541
Site Name: Avalon Shutters, Inc
Violation Date: 10-30-2014
Citation: HSC 6.95 25508(a)(1) - California Health and Safety Code, Chapter 6.95, Section(s) 25508(a)(1)
Violation Description: Failure to complete and electronically submit a site map with all required content.
Violation Notes: Returned to compliance on 08/25/2015.
Violation Division: Riverside County Department of Env Health
Violation Program: HMRRP
Violation Source: CERS

Site ID: 180541
Site Name: Avalon Shutters, Inc
Violation Date: 08-20-2018
Citation: HSC 6.95 25508(a)(1) - California Health and Safety Code, Chapter 6.95, Section(s) 25508(a)(1)
Violation Description: Failure to complete and electronically submit hazardous material inventory information for all reportable hazardous materials on site at or above reportable quantities.
Violation Notes: Returned to compliance on 10/09/2018. OBSERVATION: The chemical inventory description page submitted for all of the materials listed contained incorrect information. The old federal hazard categories were used instead of the new federal hazard categories. CORRECTIVE ACTION: Owner/operator shall update the chemical inventory page for all of the materials listed in the inventory and submit to the statewide information management system at <http://cers.calepa.ca.gov>. Missing information may be found by looking at the chemical safety data sheet.
Violation Division: Riverside County Department of Env Health
Violation Program: HMRRP
Violation Source: CERS

Site ID: 180541
Site Name: Avalon Shutters, Inc
Violation Date: 10-30-2014
Citation: HSC 6.95 25508(a)(1) - California Health and Safety Code, Chapter 6.95, Section(s) 25508(a)(1)
Violation Description: Failure to complete and electronically submit hazardous material inventory information for all reportable hazardous materials on site at or above reportable quantities.
Violation Notes: Returned to compliance on 08/25/2015.
Violation Division: Riverside County Department of Env Health
Violation Program: HMRRP
Violation Source: CERS

Site ID: 180541
Site Name: Avalon Shutters, Inc
Violation Date: 10-30-2014
Citation: HSC 6.95 25507 - California Health and Safety Code, Chapter 6.95, Section(s) 25507
Violation Description: Failure to adequately establish and implement a business plan when storing/handling a hazardous material at or above reportable quantities.
Violation Notes: Returned to compliance on 08/25/2015.
Violation Division: Riverside County Department of Env Health
Violation Program: HMRRP

Map ID
Direction
Distance
Elevation

MAP FINDINGS

Site

Database(s)

EDR ID Number
EPA ID Number

AVALON SHUTTERS INC. (Continued)

S117846355

Violation Source: CERS

Site ID: 180541
Site Name: Avalon Shutters, Inc
Violation Date: 10-30-2014
Citation: HSC 6.95 25508(a)(1) - California Health and Safety Code, Chapter 6.95, Section(s) 25508(a)(1)
Violation Description: Failure to establish and electronically submit an adequate emergency response plan and procedures for a release or threatened release of a hazardous material.
Violation Notes: Returned to compliance on 08/25/2015.
Violation Division: Riverside County Department of Env Health
Violation Program: HMRRP
Violation Source: CERS

Site ID: 180541
Site Name: Avalon Shutters, Inc
Violation Date: 10-30-2014
Citation: HSC 6.95 Multiple - California Health and Safety Code, Chapter 6.95, Section(s) Multiple
Violation Description: Business Plan Program - Administration/Documentation - General
Violation Notes: Returned to compliance on 08/25/2015. [LOCAL ORDINANCE VIOLATION 104A]
NFPA 704 sign(s) have been posted appropriately.
Violation Division: Riverside County Department of Env Health
Violation Program: HMRRP
Violation Source: CERS

Site ID: 180541
Site Name: Avalon Shutters, Inc
Violation Date: 10-30-2014
Citation: HSC 6.95 Multiple - California Health and Safety Code, Chapter 6.95, Section(s) Multiple
Violation Description: Business Plan Program - Operations/Maintenance - General
Violation Notes: Returned to compliance on 08/25/2015. [LOCAL ORDINANCE VIOLATION 105A]
Hazardous materials are stored in a manner to minimize the possibility of a fire, explosion, or release.
Violation Division: Riverside County Department of Env Health
Violation Program: HMRRP
Violation Source: CERS

Site ID: 180541
Site Name: Avalon Shutters, Inc
Violation Date: 08-20-2018
Citation: Un-Specified
Violation Description: Business Plan Program - Operations/Maintenance - General Local Ordinance
Violation Notes: Returned to compliance on 09/21/2018. OBSERVATION: Observed five 5 gallon buckets containing latex paint mixed with water without lids. CORRECTIVE ACTION: Owner/operator shall store all hazardous materials in a manner which will prevent unauthorized fire, explosion, or release. All containers containing hazardous materials shall be stored closed. Latex paint mixtures shall be stored in closed containers.
Violation Division: Riverside County Department of Env Health
Violation Program: HMRRP
Violation Source: CERS

Site ID: 180541

Map ID
Direction
Distance
Elevation

MAP FINDINGS

Site

Database(s)

EDR ID Number
EPA ID Number

AVALON SHUTTERS INC. (Continued)

S117846355

Site Name: Avalon Shutters, Inc
Violation Date: 08-20-2018
Citation: HSC 6.95 25508(a)(1) - California Health and Safety Code, Chapter 6.95, Section(s) 25508(a)(1)
Violation Description: Failure to complete and electronically submit a business plan when storing/handling a hazardous material at or above reportable quantities.
Violation Notes: Returned to compliance on 09/21/2018. OBSERVATION: Owner/operator has previously submitted a business plan into the statewide information management system which had one or more sections rejected. Specifically, the chemical inventory and the site map were rejected for not meeting minimum standards. CORRECTIVE ACTION: Owner/operator shall review the rejection comments attached to the previously submitted business plan, make required corrections, and resubmit corrected sections into the statewide information management system at <http://cers.calepa.ca.gov>.
Violation Division: Riverside County Department of Env Health
Violation Program: HMRRP
Violation Source: CERS

Site ID: 180541
Site Name: Avalon Shutters, Inc
Violation Date: 08-20-2018
Citation: HSC 6.5 25123.3(h)(1) - California Health and Safety Code, Chapter 6.5, Section(s) 25123.3(h)(1)
Violation Description: Failure to send hazardous waste offsite for treatment, storage, or disposal within 180 days (or 270 days if waste is transported over 200 miles) for a generator who generates less than 1000 kilogram per month if all of the following conditions are met: (1) The quantity of hazardous waste accumulated onsite never exceeds 6,000 kilograms. (2) The generator complies with the requirements of 40 Code of Federal Regulations section 262.34(d), (e) and (f). (3) The generator does not hold acutely hazardous waste or extremely hazardous waste in an amount greater than one kilogram for more than 90 days.
Violation Notes: Returned to compliance on 10/09/2018. OBSERVATION: Observed one 55 gallon drum containing used absorbent on site without an accumulation start date. CORRECTIVE ACTION: Owner/operator shall ensure all hazardous wastes are transported off site within 180 days of the accumulation start date. Owner/operator shall have one 55 gallon metal drum containing waste absorbent properly hauled off site by a registered hazardous waste transporter.
Violation Division: Riverside County Department of Env Health
Violation Program: HW
Violation Source: CERS

Site ID: 180541
Site Name: Avalon Shutters, Inc
Violation Date: 10-30-2014
Citation: 19 CCR 6.95 25508(a)(1) - California Code of Regulations, Title 19, Chapter 6.95, Section(s) 25508(a)(1)
Violation Description: Failure to complete and electronically submit the Business Activities Page and/or Business Owner Operator Identification Page.
Violation Notes: Returned to compliance on 08/25/2015.
Violation Division: Riverside County Department of Env Health
Violation Program: HMRRP
Violation Source: CERS

Map ID
Direction
Distance
Elevation

MAP FINDINGS

Site

Database(s)

EDR ID Number
EPA ID Number

AVALON SHUTTERS INC. (Continued)

S117846355

Site ID: 180541
Site Name: Avalon Shutters, Inc
Violation Date: 08-20-2018
Citation: Un-Specified
Violation Description: Business Plan Program - Operations/Maintenance - General Local Ordinance
Violation Notes: Returned to compliance on 09/21/2018. OBSERVATION: Observed a hazardous storage area without a label. CORRECTIVE ACTION: Owner/operator shall properly identify all hazardous materials storage areas appropriately. Label the waste storage area as a hazardous materials storage area. Submit photos to this department.
Violation Division: Riverside County Department of Env Health
Violation Program: HMRRP
Violation Source: CERS

Site ID: 180541
Site Name: Avalon Shutters, Inc
Violation Date: 08-20-2018
Citation: 40 CFR 1 265.173 - U.S. Code of Federal Regulations, Title 40, Chapter 1, Section(s) 265.173
Violation Description: Failure to meet the following container management requirements: (a) A container holding hazardous waste must always be closed during storage, except when it is necessary to add or remove waste. (b) A container holding hazardous waste must not be opened, handled, or stored in a manner which may rupture the container or cause it to leak.
Violation Notes: Returned to compliance on 10/09/2018. OBSERVATION: Observed one 55 gallon drum containing waste Hydraulic Oil and one 55 gallon drum containing waste Acetone without lock ring properly in place. CORRECTIVE ACTION: Owner/operator shall maintain all hazardous waste containers closed with locking ring or other seal in place when not adding/removing liquid/volatile hazardous waste.
Violation Division: Riverside County Department of Env Health
Violation Program: HW
Violation Source: CERS

Site ID: 180541
Site Name: Avalon Shutters, Inc
Violation Date: 08-20-2018
Citation: Un-Specified
Violation Description: Business Plan Program - Operations/Maintenance - General Local Ordinance
Violation Notes: Returned to compliance on 08/20/2018. OBSERVATION: Observed two totes containing latex paint and water without product labels. CORRECTIVE ACTION: Owner/operator shall ensure all hazardous materials containers are labeled with a product name. Submit photos to this department.
Violation Division: Riverside County Department of Env Health
Violation Program: HMRRP
Violation Source: CERS

Site ID: 180541
Site Name: Avalon Shutters, Inc
Violation Date: 08-20-2018
Citation: HSC 6.95 25508(a)(1) - California Health and Safety Code, Chapter 6.95, Section(s) 25508(a)(1)
Violation Description: Failure to complete and electronically submit a site map with all required content.

Map ID
Direction
Distance
Elevation

MAP FINDINGS

Site

Database(s)

EDR ID Number
EPA ID Number

AVALON SHUTTERS INC. (Continued)

S117846355

Violation Notes: Returned to compliance on 09/21/2018. OBSERVATION: Site map submitted in CERS was missing the evacuation staging area. CORRECTIVE ACTION: Owner/operator shall complete an annotated site map which includes all elements outlines in CA Health and Safety Code and submit into the statewide information management system at <http://cers.calepa.ca.gov>.

Violation Division: Riverside County Department of Env Health
Violation Program: HMRRP
Violation Source: CERS

Site ID: 180541
Site Name: Avalon Shutters, Inc
Violation Date: 08-20-2018
Citation: 22 CCR 11 66261.7 - California Code of Regulations, Title 22, Chapter 11, Section(s) 66261.7

Violation Description: Failure to manage empty containers greater than 5 gallons in capacity that previously held a hazardous material/waste in accordance with 22 CCR 11 66261.7 including but not limited to the following: (e)(2)By reclaiming its scrap value onsite or shipping the container or inner liner to a person who reclaims its scrap value; or (3) By reconditioning or re manufacturing the container or inner liner onsite for subsequent reuse, or shipping the container or inner liner to a person who reconditions or re-manufactures the container or inner liner; or (4) By shipping the container or inner liner to a supplier or to another intermediate collection location for accumulation prior to managing the container or inner liner pursuant to subsections (e)(2) or (e)(3) of 22 CCR 11 66261.7; or (i) By shipping the container or inner liner back to the supplier for the purpose of being refilled. (f) A container or an inner liner removed from a container larger than five gallons in capacity which is managed pursuant to subsection (e) of 22 CCR 11 66261.7 shall be marked with the date it has been emptied and shall be managed within one year of being emptied.

Violation Notes: Returned to compliance on 10/09/2018. OBSERVATION: Observed several 55 gallons metal drums outside which were empty and not labeled properly. CORRECTIVE ACTION: Owner/operator shall properly label all empty containers larger than 5 gallons with the dates they were emptied.

Violation Division: Riverside County Department of Env Health
Violation Program: HW
Violation Source: CERS

Site ID: 180541
Site Name: Avalon Shutters, Inc
Violation Date: 10-30-2014
Citation: HSC 6.95 Multiple - California Health and Safety Code, Chapter 6.95, Section(s) Multiple

Violation Description: Business Plan Program - Administration/Documentation - General

Violation Notes: Returned to compliance on 08/25/2015.

Violation Division: Riverside County Department of Env Health
Violation Program: HMRRP
Violation Source: CERS

Site ID: 180541
Site Name: Avalon Shutters, Inc
Violation Date: 10-30-2014
Citation: HSC 6.95 25505.1 - California Health and Safety Code, Chapter 6.95, Section(s) 25505.1

Violation Description: Failure to provide a copy of the business plan to the owner or the

Map ID
Direction
Distance
Elevation

MAP FINDINGS

Site

Database(s)

EDR ID Number
EPA ID Number

AVALON SHUTTERS INC. (Continued)

S117846355

owner's agent within five working days after receiving a request for a copy from the owner or the owner's agent.
Returned to compliance on 08/25/2015.

Violation Notes: Returned to compliance on 08/25/2015.
Violation Division: Riverside County Department of Env Health
Violation Program: HMRRP
Violation Source: CERS

Site ID: 180541
Site Name: Avalon Shutters, Inc
Violation Date: 08-20-2018
Citation: 22 CCR 12 66262.34(f) - California Code of Regulations, Title 22, Chapter 12, Section(s) 66262.34(f)

Violation Description: Failure to properly label hazardous waste accumulation containers and portable tanks with the following requirements: "Hazardous Waste", name and address of the generator, physical and chemical characteristics of the Hazardous Waste, and starting accumulation date.

Violation Notes: Returned to compliance on 09/21/2018. OBSERVATION: Observed incomplete labels on one 55 gallon drum containing acetone waste. Information missing included the accumulation start date. CORRECTIVE ACTION: Owner/operator shall label hazardous waste containers with all the required information. Label shall include at least: the words ""hazardous waste"", generator name and address, accumulation start date, composition and physical state of waste, and hazardous property statement. Submit photos to this department, if applicable.
OBSERVATION: Observed two 55 gallon drums containing waste Hydraulic Oil that were missing proper labels. CORRECTIVE ACTION: Owner/operator shall label hazardous waste containers with all the required information. Label shall include at least: the words ""hazardous waste"", generator name and address, accumulation start date, composition and physical state of waste, and hazardous property statement. Submit photos to this department, if applicable.

Violation Division: Riverside County Department of Env Health
Violation Program: HW
Violation Source: CERS

Evaluation:
Eval General Type: Compliance Evaluation Inspection
Eval Date: 08-20-2018
Violations Found: Yes
Eval Type: Routine done by local agency
Eval Notes: Not reported
Eval Division: Riverside County Department of Env Health
Eval Program: HMRRP
Eval Source: CERS

Eval General Type: Compliance Evaluation Inspection
Eval Date: 10-30-2014
Violations Found: Yes
Eval Type: Routine done by local agency
Eval Notes: Not reported
Eval Division: Riverside County Department of Env Health
Eval Program: HW
Eval Source: CERS

Eval General Type: Compliance Evaluation Inspection
Eval Date: 10-30-2014

Map ID
Direction
Distance
Elevation

MAP FINDINGS

Site

Database(s)

EDR ID Number
EPA ID Number

AVALON SHUTTERS INC. (Continued)

S117846355

Violations Found: Yes
Eval Type: Routine done by local agency
Eval Notes: Not reported
Eval Division: Riverside County Department of Env Health
Eval Program: HMRRP
Eval Source: CERS

Eval General Type: Compliance Evaluation Inspection
Eval Date: 08-20-2018
Violations Found: Yes
Eval Type: Routine done by local agency
Eval Notes: Not reported
Eval Division: Riverside County Department of Env Health
Eval Program: HW
Eval Source: CERS

Eval General Type: Other/Unknown
Eval Date: 08-25-2015
Violations Found: No
Eval Type: Other, not routine, done by local agency
Eval Notes: Not reported
Eval Division: Riverside County Department of Env Health
Eval Program: HMRRP
Eval Source: CERS

Eval General Type: Other/Unknown
Eval Date: 08-25-2015
Violations Found: No
Eval Type: Other, not routine, done by local agency
Eval Notes: Not reported
Eval Division: Riverside County Department of Env Health
Eval Program: HW
Eval Source: CERS

Enforcement Action:
Site ID: 180541
Site Name: Avalon Shutters, Inc
Site Address: 3407 N PERRIS BLVD
Site City: PERRIS
Site Zip: 92571
Enf Action Date: 10-30-2014
Enf Action Type: Notice of Violation (Unified Program)
Enf Action Description: Notice of Violation Issued by the Inspector at the Time of Inspection
Enf Action Notes: Not reported
Enf Action Division: Riverside County Department of Env Health
Enf Action Program: HMRRP
Enf Action Source: CERS

Site ID: 180541
Site Name: Avalon Shutters, Inc
Site Address: 3407 N PERRIS BLVD
Site City: PERRIS
Site Zip: 92571
Enf Action Date: 10-30-2014
Enf Action Type: Notice of Violation (Unified Program)
Enf Action Description: Notice of Violation Issued by the Inspector at the Time of Inspection
Enf Action Notes: Not reported

Map ID
Direction
Distance
Elevation

MAP FINDINGS

Site

Database(s)

EDR ID Number
EPA ID Number

AVALON SHUTTERS INC. (Continued)

S117846355

Enf Action Division: Riverside County Department of Env Health
Enf Action Program: HW
Enf Action Source: CERS

Coordinates:
Site ID: 180541
Facility Name: Avalon Shutters, Inc
Env Int Type Code: HWG
Program ID: 10615078
Coord Name: Not reported
Ref Point Type Desc: Center of a facility or station.
Latitude: 33.833930
Longitude: -117.226020

Affiliation:
Affiliation Type Desc: Document Preparer
Entity Name: Jody Strickland
Entity Title: Not reported
Affiliation Address: Not reported
Affiliation City: Not reported
Affiliation State: Not reported
Affiliation Country: Not reported
Affiliation Zip: Not reported
Affiliation Phone: Not reported

Affiliation Type Desc: Environmental Contact
Entity Name: Jody Strickland
Entity Title: Not reported
Affiliation Address: 3407 N. Perris Blvd
Affiliation City: Perris
Affiliation State: CA
Affiliation Country: Not reported
Affiliation Zip: 92571
Affiliation Phone: Not reported

Affiliation Type Desc: Facility Mailing Address
Entity Name: Mailing Address
Entity Title: Not reported
Affiliation Address: 3407 N Perris Blvd
Affiliation City: Perris
Affiliation State: CA
Affiliation Country: Not reported
Affiliation Zip: 92571
Affiliation Phone: Not reported

Affiliation Type Desc: Operator
Entity Name: Avalon Shutters, Inc
Entity Title: Not reported
Affiliation Address: Not reported
Affiliation City: Not reported
Affiliation State: Not reported
Affiliation Country: Not reported
Affiliation Zip: Not reported
Affiliation Phone: (909) 937-4900

Affiliation Type Desc: Owner/Operator

Map ID
Direction
Distance
Elevation

MAP FINDINGS

Site

Database(s)

EDR ID Number
EPA ID Number

AVALON SHUTTERS INC. (Continued)

S117846355

Entity Name: Avalon Shutters Inc
Entity Title: Operator
Affiliation Address: 3407 N Perris Blvd
Affiliation City: Perris
Affiliation State: CA
Affiliation Country: Not reported
Affiliation Zip: 92571
Affiliation Phone: Not reported

Affiliation Type Desc: Parent Corporation
Entity Name: Avalon Shutters, Inc
Entity Title: Not reported
Affiliation Address: Not reported
Affiliation City: Not reported
Affiliation State: Not reported
Affiliation Country: Not reported
Affiliation Zip: Not reported
Affiliation Phone: Not reported

Affiliation Type Desc: CUPA District
Entity Name: Riverside Cnty Env Health
Entity Title: Not reported
Affiliation Address: 4065 County Circle Drive, Room 104
Affiliation City: Riverside
Affiliation State: CA
Affiliation Country: Not reported
Affiliation Zip: 92503
Affiliation Phone: (951) 358-5055

Affiliation Type Desc: Identification Signer
Entity Name: Robert Marcynyszyn
Entity Title: Owner
Affiliation Address: Not reported
Affiliation City: Not reported
Affiliation State: Not reported
Affiliation Country: Not reported
Affiliation Zip: Not reported
Affiliation Phone: Not reported

Affiliation Type Desc: Legal Owner
Entity Name: Avalon Shutters, Inc
Entity Title: Not reported
Affiliation Address: 3407 N Perris Blvd
Affiliation City: Perris
Affiliation State: CA
Affiliation Country: United States
Affiliation Zip: 92571
Affiliation Phone: (909) 937-4900

Name: AVALON SHUTTERS, INC
Address: 3407 N PERRIS BLVD
City,State,Zip: PERRIS, CA 92571
Site ID: 180541
CERS ID: 110070060737
CERS Description: US EPA Air Emission Inventory System (EIS)

Map ID
Direction
Distance
Elevation

MAP FINDINGS

Site

Database(s)

EDR ID Number
EPA ID Number

AVALON SHUTTERS INC. (Continued)

S117846355

Violations:

Site ID: 180541
Site Name: Avalon Shutters, Inc
Violation Date: 10-30-2014
Citation: HSC 6.95 25508(d) - California Health and Safety Code, Chapter 6.95, Section(s) 25508(d)
Violation Description: Failure to complete and/or electronically submit a business plan when storing/handling a hazardous material at or above reportable quantities.
Violation Notes: Returned to compliance on 08/25/2015.
Violation Division: Riverside County Department of Env Health
Violation Program: HMRRP
Violation Source: CERS

Site ID: 180541
Site Name: Avalon Shutters, Inc
Violation Date: 08-20-2018
Citation: Un-Specified
Violation Description: Business Plan Program - Operations/Maintenance - General Local Ordinance
Violation Notes: Returned to compliance on 09/21/2018. OBSERVATION: Required NFPA-704 signs were not posted. CORRECTIVE ACTION: Owner/operator shall research chemical safety data sheets and post proper NFPA-704 signs. Signs shall be posted on the Propane storage rack or on the wall above the Propane storage area. Submit photos to this department.
Violation Division: Riverside County Department of Env Health
Violation Program: HMRRP
Violation Source: CERS

Site ID: 180541
Site Name: Avalon Shutters, Inc
Violation Date: 10-30-2014
Citation: HSC 6.11 25404.1 - California Health and Safety Code, Chapter 6.11, Section(s) 25404.1
Violation Description: Failure to obtain and/or maintain an active hazardous waste generator permit.
Violation Notes: Returned to compliance on 08/25/2015.
Violation Division: Riverside County Department of Env Health
Violation Program: HW
Violation Source: CERS

Site ID: 180541
Site Name: Avalon Shutters, Inc
Violation Date: 10-30-2014
Citation: HSC 6.95 25508(a)(1) - California Health and Safety Code, Chapter 6.95, Section(s) 25508(a)(1)
Violation Description: Failure to complete and electronically submit a site map with all required content.
Violation Notes: Returned to compliance on 08/25/2015.
Violation Division: Riverside County Department of Env Health
Violation Program: HMRRP
Violation Source: CERS

Site ID: 180541
Site Name: Avalon Shutters, Inc
Violation Date: 08-20-2018
Citation: HSC 6.95 25508(a)(1) - California Health and Safety Code, Chapter

Map ID
Direction
Distance
Elevation

MAP FINDINGS

Site

Database(s)

EDR ID Number
EPA ID Number

AVALON SHUTTERS INC. (Continued)

S117846355

Violation Description: 6.95, Section(s) 25508(a)(1)
Failure to complete and electronically submit hazardous material inventory information for all reportable hazardous materials on site at or above reportable quantities.

Violation Notes: Returned to compliance on 10/09/2018. OBSERVATION: The chemical inventory description page submitted for all of the materials listed contained incorrect information. The old federal hazard categories were used instead of the new federal hazard categories. CORRECTIVE ACTION: Owner/operator shall update the chemical inventory page for all of the materials listed in the inventory and submit to the statewide information management system at <http://cers.calepa.ca.gov>. Missing information may be found by looking at the chemical safety data sheet.

Violation Division: Riverside County Department of Env Health
Violation Program: HMRRP
Violation Source: CERS

Site ID: 180541
Site Name: Avalon Shutters, Inc
Violation Date: 10-30-2014
Citation: HSC 6.95 25508(a)(1) - California Health and Safety Code, Chapter 6.95, Section(s) 25508(a)(1)

Violation Description: Failure to complete and electronically submit hazardous material inventory information for all reportable hazardous materials on site at or above reportable quantities.

Violation Notes: Returned to compliance on 08/25/2015.

Violation Division: Riverside County Department of Env Health
Violation Program: HMRRP
Violation Source: CERS

Site ID: 180541
Site Name: Avalon Shutters, Inc
Violation Date: 10-30-2014
Citation: HSC 6.95 25507 - California Health and Safety Code, Chapter 6.95, Section(s) 25507

Violation Description: Failure to adequately establish and implement a business plan when storing/handling a hazardous material at or above reportable quantities.

Violation Notes: Returned to compliance on 08/25/2015.

Violation Division: Riverside County Department of Env Health
Violation Program: HMRRP
Violation Source: CERS

Site ID: 180541
Site Name: Avalon Shutters, Inc
Violation Date: 10-30-2014
Citation: HSC 6.95 25508(a)(1) - California Health and Safety Code, Chapter 6.95, Section(s) 25508(a)(1)

Violation Description: Failure to establish and electronically submit an adequate emergency response plan and procedures for a release or threatened release of a hazardous material.

Violation Notes: Returned to compliance on 08/25/2015.

Violation Division: Riverside County Department of Env Health
Violation Program: HMRRP
Violation Source: CERS

Site ID: 180541

Map ID
Direction
Distance
Elevation

MAP FINDINGS

Site

Database(s)

EDR ID Number
EPA ID Number

AVALON SHUTTERS INC. (Continued)

S117846355

Site Name: Avalon Shutters, Inc
Violation Date: 10-30-2014
Citation: HSC 6.95 Multiple - California Health and Safety Code, Chapter 6.95, Section(s) Multiple
Violation Description: Business Plan Program - Administration/Documentation - General
Violation Notes: Returned to compliance on 08/25/2015. [LOCAL ORDINANCE VIOLATION 104A] NFPA 704 sign(s) have been posted appropriately.
Violation Division: Riverside County Department of Env Health
Violation Program: HMRRP
Violation Source: CERS

Site ID: 180541
Site Name: Avalon Shutters, Inc
Violation Date: 10-30-2014
Citation: HSC 6.95 Multiple - California Health and Safety Code, Chapter 6.95, Section(s) Multiple
Violation Description: Business Plan Program - Operations/Maintenance - General
Violation Notes: Returned to compliance on 08/25/2015. [LOCAL ORDINANCE VIOLATION 105A] Hazardous materials are stored in a manner to minimize the possibility of a fire, explosion, or release.
Violation Division: Riverside County Department of Env Health
Violation Program: HMRRP
Violation Source: CERS

Site ID: 180541
Site Name: Avalon Shutters, Inc
Violation Date: 08-20-2018
Citation: Un-Specified
Violation Description: Business Plan Program - Operations/Maintenance - General Local Ordinance
Violation Notes: Returned to compliance on 09/21/2018. OBSERVATION: Observed five 5 gallon buckets containing latex paint mixed with water without lids. CORRECTIVE ACTION: Owner/operator shall store all hazardous materials in a manner which will prevent unauthorized fire, explosion, or release. All containers containing hazardous materials shall be stored closed. Latex paint mixtures shall be stored in closed containers.
Violation Division: Riverside County Department of Env Health
Violation Program: HMRRP
Violation Source: CERS

Site ID: 180541
Site Name: Avalon Shutters, Inc
Violation Date: 08-20-2018
Citation: HSC 6.95 25508(a)(1) - California Health and Safety Code, Chapter 6.95, Section(s) 25508(a)(1)
Violation Description: Failure to complete and electronically submit a business plan when storing/handling a hazardous material at or above reportable quantities.
Violation Notes: Returned to compliance on 09/21/2018. OBSERVATION: Owner/operator has previously submitted a business plan into the statewide information management system which had one or more sections rejected. Specifically, the chemical inventory and the site map were rejected for not meeting minimum standards. CORRECTIVE ACTION: Owner/operator shall review the rejection comments attached to the previously submitted business plan, make required corrections, and resubmit corrected sections into the statewide information management system at <http://cers.calepa.ca.gov>.

Map ID
Direction
Distance
Elevation

MAP FINDINGS

Site

Database(s)

EDR ID Number
EPA ID Number

AVALON SHUTTERS INC. (Continued)

S117846355

Violation Division: Riverside County Department of Env Health
Violation Program: HMRRP
Violation Source: CERS

Site ID: 180541
Site Name: Avalon Shutters, Inc
Violation Date: 08-20-2018
Citation: HSC 6.5 25123.3(h)(1) - California Health and Safety Code, Chapter 6.5, Section(s) 25123.3(h)(1)
Violation Description: Failure to send hazardous waste offsite for treatment, storage, or disposal within 180 days (or 270 days if waste is transported over 200 miles) for a generator who generates less than 1000 kilogram per month if all of the following conditions are met: (1) The quantity of hazardous waste accumulated onsite never exceeds 6,000 kilograms. (2) The generator complies with the requirements of 40 Code of Federal Regulations section 262.34(d), (e) and (f). (3) The generator does not hold acutely hazardous waste or extremely hazardous waste in an amount greater than one kilogram for more than 90 days.
Violation Notes: Returned to compliance on 10/09/2018. OBSERVATION: Observed one 55 gallon drum containing used absorbent on site without an accumulation start date. CORRECTIVE ACTION: Owner/operator shall ensure all hazardous wastes are transported off site within 180 days of the accumulation start date. Owner/operator shall have one 55 gallon metal drum containing waste absorbent properly hauled off site by a registered hazardous waste transporter.

Violation Division: Riverside County Department of Env Health
Violation Program: HW
Violation Source: CERS

Site ID: 180541
Site Name: Avalon Shutters, Inc
Violation Date: 10-30-2014
Citation: 19 CCR 6.95 25508(a)(1) - California Code of Regulations, Title 19, Chapter 6.95, Section(s) 25508(a)(1)
Violation Description: Failure to complete and electronically submit the Business Activities Page and/or Business Owner Operator Identification Page.
Violation Notes: Returned to compliance on 08/25/2015.

Violation Division: Riverside County Department of Env Health
Violation Program: HMRRP
Violation Source: CERS

Site ID: 180541
Site Name: Avalon Shutters, Inc
Violation Date: 08-20-2018
Citation: Un-Specified
Violation Description: Business Plan Program - Operations/Maintenance - General Local Ordinance
Violation Notes: Returned to compliance on 09/21/2018. OBSERVATION: Observed a hazardous storage area without a label. CORRECTIVE ACTION: Owner/operator shall properly identify all hazardous materials storage areas appropriately. Label the waste storage area as a hazardous materials storage area. Submit photos to this department.

Violation Division: Riverside County Department of Env Health
Violation Program: HMRRP
Violation Source: CERS

Site ID: 180541

Map ID
Direction
Distance
Elevation

MAP FINDINGS

Site

Database(s)

EDR ID Number
EPA ID Number

AVALON SHUTTERS INC. (Continued)

S117846355

Site Name: Avalon Shutters, Inc
Violation Date: 08-20-2018
Citation: 40 CFR 1 265.173 - U.S. Code of Federal Regulations, Title 40, Chapter 1, Section(s) 265.173
Violation Description: Failure to meet the following container management requirements: (a) A container holding hazardous waste must always be closed during storage, except when it is necessary to add or remove waste. (b) A container holding hazardous waste must not be opened, handled, or stored in a manner which may rupture the container or cause it to leak.
Violation Notes: Returned to compliance on 10/09/2018. OBSERVATION: Observed one 55 gallon drum containing waste Hydraulic Oil and one 55 gallon drum containing waste Acetone without lock ring properly in place. CORRECTIVE ACTION: Owner/operator shall maintain all hazardous waste containers closed with locking ring or other seal in place when not adding/removing liquid/volatile hazardous waste.
Violation Division: Riverside County Department of Env Health
Violation Program: HW
Violation Source: CERS

Site ID: 180541
Site Name: Avalon Shutters, Inc
Violation Date: 08-20-2018
Citation: Un-Specified
Violation Description: Business Plan Program - Operations/Maintenance - General Local Ordinance
Violation Notes: Returned to compliance on 08/20/2018. OBSERVATION: Observed two totes containing latex paint and water without product labels. CORRECTIVE ACTION: Owner/operator shall ensure all hazardous materials containers are labeled with a product name. Submit photos to this department.
Violation Division: Riverside County Department of Env Health
Violation Program: HMRRP
Violation Source: CERS

Site ID: 180541
Site Name: Avalon Shutters, Inc
Violation Date: 08-20-2018
Citation: HSC 6.95 25508(a)(1) - California Health and Safety Code, Chapter 6.95, Section(s) 25508(a)(1)
Violation Description: Failure to complete and electronically submit a site map with all required content.
Violation Notes: Returned to compliance on 09/21/2018. OBSERVATION: Site map submitted in CERS was missing the evacuation staging area. CORRECTIVE ACTION: Owner/operator shall complete an annotated site map which includes all elements outlines in CA Health and Safety Code and submit into the statewide information management system at <http://cers.calepa.ca.gov>.
Violation Division: Riverside County Department of Env Health
Violation Program: HMRRP
Violation Source: CERS

Site ID: 180541
Site Name: Avalon Shutters, Inc
Violation Date: 08-20-2018
Citation: 22 CCR 11 66261.7 - California Code of Regulations, Title 22, Chapter 11, Section(s) 66261.7
Violation Description: Failure to manage empty containers greater than 5 gallons in capacity that previously held a hazardous material/waste in accordance with 22

Map ID
Direction
Distance
Elevation

MAP FINDINGS

Site

Database(s)

EDR ID Number
EPA ID Number

AVALON SHUTTERS INC. (Continued)

S117846355

CCR 11 66261.7 including but not limited to the following: (e)(2)By reclaiming its scrap value onsite or shipping the container or inner liner to a person who reclaims its scrap value; or (3) By reconditioning or re manufacturing the container or inner liner onsite for subsequent reuse, or shipping the container or inner liner to a person who reconditions or re-manufactures the container or inner liner; or (4) By shipping the container or inner liner to a supplier or to another intermediate collection location for accumulation prior to managing the container or inner liner pursuant to subsections (e)(2) or (e)(3) of 22 CCR 11 66261.7; or (i) By shipping the container or inner liner back to the supplier for the purpose of being refilled. (f) A container or an inner liner removed from a container larger than five gallons in capacity which is managed pursuant to subsection (e) of 22 CCR 11 66261.7 shall be marked with the date it has been emptied and shall be managed within one year of being emptied.

Violation Notes: Returned to compliance on 10/09/2018. OBSERVATION: Observed several 55 gallons metal drums outside which were empty and not labeled properly. CORRECTIVE ACTION: Owner/operator shall properly label all empty containers larger than 5 gallons with the dates they were emptied.

Violation Division: Riverside County Department of Env Health
Violation Program: HW
Violation Source: CERS

Site ID: 180541
Site Name: Avalon Shutters, Inc
Violation Date: 10-30-2014
Citation: HSC 6.95 Multiple - California Health and Safety Code, Chapter 6.95, Section(s) Multiple

Violation Description: Business Plan Program - Administration/Documentation - General
Violation Notes: Returned to compliance on 08/25/2015.
Violation Division: Riverside County Department of Env Health
Violation Program: HMRRP
Violation Source: CERS

Site ID: 180541
Site Name: Avalon Shutters, Inc
Violation Date: 10-30-2014
Citation: HSC 6.95 25505.1 - California Health and Safety Code, Chapter 6.95, Section(s) 25505.1

Violation Description: Failure to provide a copy of the business plan to the owner or the owner's agent within five working days after receiving a request for a copy from the owner or the owner's agent.

Violation Notes: Returned to compliance on 08/25/2015.
Violation Division: Riverside County Department of Env Health
Violation Program: HMRRP
Violation Source: CERS

Site ID: 180541
Site Name: Avalon Shutters, Inc
Violation Date: 08-20-2018
Citation: 22 CCR 12 66262.34(f) - California Code of Regulations, Title 22, Chapter 12, Section(s) 66262.34(f)

Violation Description: Failure to properly label hazardous waste accumulation containers and portable tanks with the following requirements: "Hazardous Waste", name and address of the generator, physical and chemical characteristics of the Hazardous Waste, and starting accumulation

Map ID
Direction
Distance
Elevation

MAP FINDINGS

Site

Database(s)

EDR ID Number
EPA ID Number

AVALON SHUTTERS INC. (Continued)

S117846355

Violation Notes: date.
Returned to compliance on 09/21/2018. OBSERVATION: Observed incomplete labels on one 55 gallon drum containing acetone waste. Information missing included the accumulation start date. CORRECTIVE ACTION: Owner/operator shall label hazardous waste containers with all the required information. Label shall include at least: the words ""hazardous waste"", generator name and address, accumulation start date, composition and physical state of waste, and hazardous property statement. Submit photos to this department, if applicable. OBSERVATION: Observed two 55 gallon drums containing waste Hydraulic Oil that were missing proper labels. CORRECTIVE ACTION: Owner/operator shall label hazardous waste containers with all the required information. Label shall include at least: the words ""hazardous waste"", generator name and address, accumulation start date, composition and physical state of waste, and hazardous property statement. Submit photos to this department, if applicable.

Violation Division: Riverside County Department of Env Health
Violation Program: HW
Violation Source: CERS

Evaluation:
Eval General Type: Compliance Evaluation Inspection
Eval Date: 08-20-2018
Violations Found: Yes
Eval Type: Routine done by local agency
Eval Notes: Not reported
Eval Division: Riverside County Department of Env Health
Eval Program: HMRRP
Eval Source: CERS

Eval General Type: Compliance Evaluation Inspection
Eval Date: 10-30-2014
Violations Found: Yes
Eval Type: Routine done by local agency
Eval Notes: Not reported
Eval Division: Riverside County Department of Env Health
Eval Program: HW
Eval Source: CERS

Eval General Type: Compliance Evaluation Inspection
Eval Date: 10-30-2014
Violations Found: Yes
Eval Type: Routine done by local agency
Eval Notes: Not reported
Eval Division: Riverside County Department of Env Health
Eval Program: HMRRP
Eval Source: CERS

Eval General Type: Compliance Evaluation Inspection
Eval Date: 08-20-2018
Violations Found: Yes
Eval Type: Routine done by local agency
Eval Notes: Not reported
Eval Division: Riverside County Department of Env Health
Eval Program: HW
Eval Source: CERS

Map ID
Direction
Distance
Elevation

MAP FINDINGS

Site

Database(s)

EDR ID Number
EPA ID Number

AVALON SHUTTERS INC. (Continued)

S117846355

Eval General Type: Other/Unknown
Eval Date: 08-25-2015
Violations Found: No
Eval Type: Other, not routine, done by local agency
Eval Notes: Not reported
Eval Division: Riverside County Department of Env Health
Eval Program: HMRRP
Eval Source: CERS

Eval General Type: Other/Unknown
Eval Date: 08-25-2015
Violations Found: No
Eval Type: Other, not routine, done by local agency
Eval Notes: Not reported
Eval Division: Riverside County Department of Env Health
Eval Program: HW
Eval Source: CERS

Enforcement Action:

Site ID: 180541
Site Name: Avalon Shutters, Inc
Site Address: 3407 N PERRIS BLVD
Site City: PERRIS
Site Zip: 92571
Enf Action Date: 10-30-2014
Enf Action Type: Notice of Violation (Unified Program)
Enf Action Description: Notice of Violation Issued by the Inspector at the Time of Inspection
Enf Action Notes: Not reported
Enf Action Division: Riverside County Department of Env Health
Enf Action Program: HMRRP
Enf Action Source: CERS

Site ID: 180541
Site Name: Avalon Shutters, Inc
Site Address: 3407 N PERRIS BLVD
Site City: PERRIS
Site Zip: 92571
Enf Action Date: 10-30-2014
Enf Action Type: Notice of Violation (Unified Program)
Enf Action Description: Notice of Violation Issued by the Inspector at the Time of Inspection
Enf Action Notes: Not reported
Enf Action Division: Riverside County Department of Env Health
Enf Action Program: HW
Enf Action Source: CERS

Coordinates:

Site ID: 180541
Facility Name: Avalon Shutters, Inc
Env Int Type Code: HWG
Program ID: 10615078
Coord Name: Not reported
Ref Point Type Desc: Center of a facility or station.
Latitude: 33.833930
Longitude: -117.226020

Map ID
Direction
Distance
Elevation

MAP FINDINGS

Site

Database(s)

EDR ID Number
EPA ID Number

AVALON SHUTTERS INC. (Continued)

S117846355

Affiliation:

Affiliation Type Desc: Document Preparer
Entity Name: Jody Strickland
Entity Title: Not reported
Affiliation Address: Not reported
Affiliation City: Not reported
Affiliation State: Not reported
Affiliation Country: Not reported
Affiliation Zip: Not reported
Affiliation Phone: Not reported

Affiliation Type Desc: Environmental Contact
Entity Name: Jody Strickland
Entity Title: Not reported
Affiliation Address: 3407 N. Perris Blvd
Affiliation City: Perris
Affiliation State: CA
Affiliation Country: Not reported
Affiliation Zip: 92571
Affiliation Phone: Not reported

Affiliation Type Desc: Facility Mailing Address
Entity Name: Mailing Address
Entity Title: Not reported
Affiliation Address: 3407 N Perris Blvd
Affiliation City: Perris
Affiliation State: CA
Affiliation Country: Not reported
Affiliation Zip: 92571
Affiliation Phone: Not reported

Affiliation Type Desc: Operator
Entity Name: Avalon Shutters, Inc
Entity Title: Not reported
Affiliation Address: Not reported
Affiliation City: Not reported
Affiliation State: Not reported
Affiliation Country: Not reported
Affiliation Zip: Not reported
Affiliation Phone: (909) 937-4900

Affiliation Type Desc: Owner/Operator
Entity Name: Avalon Shutters Inc
Entity Title: Operator
Affiliation Address: 3407 N Perris Blvd
Affiliation City: Perris
Affiliation State: CA
Affiliation Country: Not reported
Affiliation Zip: 92571
Affiliation Phone: Not reported

Affiliation Type Desc: Parent Corporation
Entity Name: Avalon Shutters, Inc
Entity Title: Not reported
Affiliation Address: Not reported
Affiliation City: Not reported
Affiliation State: Not reported

Map ID
Direction
Distance
Elevation

MAP FINDINGS

Site

Database(s)

EDR ID Number
EPA ID Number

AVALON SHUTTERS INC. (Continued)

S117846355

Affiliation Country: Not reported
Affiliation Zip: Not reported
Affiliation Phone: Not reported

Affiliation Type Desc: CUPA District
Entity Name: Riverside Cnty Env Health
Entity Title: Not reported
Affiliation Address: 4065 County Circle Drive, Room 104
Affiliation City: Riverside
Affiliation State: CA
Affiliation Country: Not reported
Affiliation Zip: 92503
Affiliation Phone: (951) 358-5055

Affiliation Type Desc: Identification Signer
Entity Name: Robert Marcynyszyn
Entity Title: Owner
Affiliation Address: Not reported
Affiliation City: Not reported
Affiliation State: Not reported
Affiliation Country: Not reported
Affiliation Zip: Not reported
Affiliation Phone: Not reported

Affiliation Type Desc: Legal Owner
Entity Name: Avalon Shutters, Inc
Entity Title: Not reported
Affiliation Address: 3407 N Perris Blvd
Affiliation City: Perris
Affiliation State: CA
Affiliation Country: United States
Affiliation Zip: 92571
Affiliation Phone: (909) 937-4900

HWTS:

Name: AVALON SHUTTERS INC.
Address: 3407 N PERRIS BLVD
Address 2: Not reported
City,State,Zip: PERRIS, CA 925713167
EPA ID: CAL000397293
Inactive Date: Not reported
Create Date: 06/04/2014
Last Act Date: 07/12/2017
Mailing Name: Not reported
Mailing Address: 3407 N. PERRIS BLVD.
Mailing Address 2: BLDG. 2
Mailing City,State,Zip: PERRIS, CA 925713167
Owner Name: DOUG SERBIN
Owner Address: 3407 N. PERRIS BLVD.
Owner Address 2: BLDG. 2
Owner City,State,Zip: PERRIS, CA 92571
Contact Name: JODY STRICKLAND
Contact Address: 3407 N PERRIS BLVD.
Contact Address 2: BLDG. 2
City,State,Zip: PERRIS, CA 92571

Map ID
Direction
Distance
Elevation

MAP FINDINGS

Site

Database(s)

EDR ID Number
EPA ID Number

AVALON SHUTTERS INC. (Continued)

S117846355

NAICS:

EPA ID: CAL000397293
Create Date: 2014-06-04 11:06:34
NAICS Code: 321918
NAICS Description: Other Millwork (including Flooring)
Issued EPA ID Date: 2014-06-04 11:06:34
Inactive Date: Not reported
Facility Name: AVALON SHUTTERS INC.
Facility Address: 3407 N PERRIS BLVD
Facility Address 2: Not reported
Facility City: PERRIS
Facility County: 33
Facility State: CA
Facility Zip: 925713167

B5
SSE
< 1/8
0.016 mi.
86 ft.

AVALON SHUTTERS INC.
3407 N PERRIS BLVD
PERRIS, CA 92571

RCRA NonGen / NLR

1024844664
CAL000397293

Site 3 of 7 in cluster B

Relative:
Lower
Actual:
1456 ft.

RCRA NonGen / NLR:
Date form received by agency: 2014-06-04 00:00:00
Facility name: AVALON SHUTTERS INC.
Facility address: 3407 N PERRIS BLVD
PERRIS, CA 92571-3167
EPA ID: CAL000397293
Mailing address: 3407 N. PERRIS BLVD.
BLDG. 2
PERRIS, CA 92571-3167
Contact: JODY STRICKLAND
Contact address: 3407 N PERRIS BLVD. BLDG. 2
PERRIS, CA 92571
Contact country: Not reported
Contact telephone: 909-937-4900
Contact email: KENNY@AVALONSHUTTERS.COM
EPA Region: 09
Classification: Non-Generator
Description: Handler: Non-Generators do not presently generate hazardous waste

Owner/Operator Summary:

Owner/operator name: DOUG SERBIN
Owner/operator address: 3407 N. PERRIS BLVD. BLDG. 2
PERRIS, CA 92571
Owner/operator country: Not reported
Owner/operator telephone: 909-937-4900
Owner/operator email: Not reported
Owner/operator fax: Not reported
Owner/operator extension: Not reported
Legal status: Other
Owner/Operator Type: Owner
Owner/Op start date: Not reported
Owner/Op end date: Not reported
Owner/operator name: JODY STRICKLAND
Owner/operator address: 3407 N PERRIS BLVD. BLDG. 2

Map ID
Direction
Distance
Elevation

MAP FINDINGS

Site

Database(s)

EDR ID Number
EPA ID Number

AVALON SHUTTERS INC. (Continued)

1024844664

PERRIS, CA 92571
Owner/operator country: Not reported
Owner/operator telephone: 909-937-4900
Owner/operator email: Not reported
Owner/operator fax: Not reported
Owner/operator extension: Not reported
Legal status: Other
Owner/Operator Type: Operator
Owner/Op start date: Not reported
Owner/Op end date: Not reported

Handler Activities Summary:

U.S. importer of hazardous waste: No
Mixed waste (haz. and radioactive): No
Recycler of hazardous waste: No
Transporter of hazardous waste: Yes
Treater, storer or disposer of HW: No
Underground injection activity: No
On-site burner exemption: No
Furnace exemption: No
Used oil fuel burner: No
Used oil processor: No
User oil refiner: No
Used oil fuel marketer to burner: No
Used oil Specification marketer: No
Used oil transfer facility: No
Used oil transporter: No

Violation Status: No violations found

C6
SE
< 1/8
0.017 mi.
88 ft.

LAKESIDE TRANSMISSIONS
3515 PERRIS BLVD
PERRIS, CA 92571
Site 1 of 4 in cluster C

CERS HAZ WASTE **S123537872**
N/A

Relative:
Lower
Actual:
1457 ft.

CERS HAZ WASTE:
Name: LAKESIDE TRANSMISSIONS
Address: 3515 PERRIS BLVD
City,State,Zip: PERRIS, CA 92571
Site ID: 43268
CERS ID: 10321978
CERS Description: Hazardous Waste Generator

Violations:

Site ID: 43268
Site Name: Lakeside Transmissions
Violation Date: 05-15-2017
Citation: 40 CFR 1 265.31 - U.S. Code of Federal Regulations, Title 40, Chapter 1, Section(s) 265.31
Violation Description: Failure to maintain and operate the facility to minimize the possibility of a fire, explosion, or any unplanned sudden or non-sudden release of hazardous waste or hazardous waste constituents to air, soil, or surface water which could threaten human health or the environment.
Violation Notes: Returned to compliance on 12/04/2017.
Violation Division: Riverside County Department of Env Health
Violation Program: HW
Violation Source: CERS

Map ID
Direction
Distance
Elevation

MAP FINDINGS

Site

Database(s)

EDR ID Number
EPA ID Number

LAKESIDE TRANSMISSIONS (Continued)

S123537872

Site ID: 43268
Site Name: Lakeside Transmissions
Violation Date: 05-15-2017
Citation: 40 CFR 1 265.173 - U.S. Code of Federal Regulations, Title 40, Chapter 1, Section(s) 265.173
Violation Description: Failure to meet the following container management requirements: (a) A container holding hazardous waste must always be closed during storage, except when it is necessary to add or remove waste. (b) A container holding hazardous waste must not be opened, handled, or stored in a manner which may rupture the container or cause it to leak.
Violation Notes: Returned to compliance on 07/20/2017.
Violation Division: Riverside County Department of Env Health
Violation Program: HW
Violation Source: CERS

Site ID: 43268
Site Name: Lakeside Transmissions
Violation Date: 05-15-2017
Citation: Un-Specified
Violation Description: Hazardous Waste Generator Program - Administration/Documentation - General Local Ordinance
Violation Notes: Returned to compliance on 12/04/2017.
Violation Division: Riverside County Department of Env Health
Violation Program: HW
Violation Source: CERS

Site ID: 43268
Site Name: Lakeside Transmissions
Violation Date: 04-17-2014
Citation: 22 CCR 12 66262.34(f) - California Code of Regulations, Title 22, Chapter 12, Section(s) 66262.34(f)
Violation Description: Failure to properly label hazardous waste accumulation containers with the following requirements: "Hazardous Waste", name and address of the generator, physical and chemical characteristics of the Hazardous Waste, and starting accumulation date.
Violation Notes: Returned to compliance on 06/10/2014.
Violation Division: Riverside County Department of Env Health
Violation Program: HW
Violation Source: CERS

Site ID: 43268
Site Name: Lakeside Transmissions
Violation Date: 04-17-2014
Citation: 22 CCR 15 66265.173 - California Code of Regulations, Title 22, Chapter 15, Section(s) 66265.173
Violation Description: Failure to properly close hazardous waste containers when not in active use.
Violation Notes: Returned to compliance on 06/10/2014.
Violation Division: Riverside County Department of Env Health
Violation Program: HW
Violation Source: CERS

Site ID: 43268
Site Name: Lakeside Transmissions
Violation Date: 04-17-2014
Citation: HSC 6.67 Multiple - California Health and Safety Code, Chapter 6.67,

Map ID
Direction
Distance
Elevation

MAP FINDINGS

Site

Database(s)

EDR ID Number
EPA ID Number

LAKESIDE TRANSMISSIONS (Continued)

S123537872

Violation Description: Section(s) Multiple
Violation Notes: Haz Waste Generator Program - Administration/Documentation - General
Returned to compliance on 06/10/2014.
Violation Division: Riverside County Department of Env Health
Violation Program: HW
Violation Source: CERS

Site ID: 43268
Site Name: Lakeside Transmissions
Violation Date: 04-17-2014
Citation: 22 CCR 15 66265.174 - California Code of Regulations, Title 22,
Chapter 15, Section(s) 66265.174
Violation Description: Failure to inspect hazardous waste storage areas at least weekly.
Violation Notes: Returned to compliance on 06/10/2014.
Violation Division: Riverside County Department of Env Health
Violation Program: HW
Violation Source: CERS

Evaluation:
Eval General Type: Other/Unknown
Eval Date: 07-20-2017
Violations Found: No
Eval Type: Other, not routine, done by local agency
Eval Notes: Not reported
Eval Division: Riverside County Department of Env Health
Eval Program: HW
Eval Source: CERS

Eval General Type: Other/Unknown
Eval Date: 06-10-2014
Violations Found: No
Eval Type: Other, not routine, done by local agency
Eval Notes: Not reported
Eval Division: Riverside County Department of Env Health
Eval Program: HW
Eval Source: CERS

Eval General Type: Other/Unknown
Eval Date: 12-04-2017
Violations Found: No
Eval Type: Other, not routine, done by local agency
Eval Notes: Not reported
Eval Division: Riverside County Department of Env Health
Eval Program: HW
Eval Source: CERS

Eval General Type: Compliance Evaluation Inspection
Eval Date: 04-17-2014
Violations Found: No
Eval Type: Routine done by local agency
Eval Notes: Not reported
Eval Division: Riverside County Department of Env Health
Eval Program: HW
Eval Source: CERS

Eval General Type: Compliance Evaluation Inspection
Eval Date: 04-17-2014

Map ID
Direction
Distance
Elevation

MAP FINDINGS

Site

Database(s)

EDR ID Number
EPA ID Number

LAKESIDE TRANSMISSIONS (Continued)

S123537872

Violations Found: Yes
Eval Type: Routine done by local agency
Eval Notes: Not reported
Eval Division: Riverside County Department of Env Health
Eval Program: HW
Eval Source: CERS

Eval General Type: Compliance Evaluation Inspection
Eval Date: 05-15-2017
Violations Found: Yes
Eval Type: Routine done by local agency
Eval Notes: Not reported
Eval Division: Riverside County Department of Env Health
Eval Program: HW
Eval Source: CERS

Eval General Type: Other/Unknown
Eval Date: 09-12-2017
Violations Found: No
Eval Type: Other, not routine, done by local agency
Eval Notes: Not reported
Eval Division: Riverside County Department of Env Health
Eval Program: HW
Eval Source: CERS

Enforcement Action:
Site ID: 43268
Site Name: Lakeside Transmissions
Site Address: 3515 PERRIS BLVD
Site City: PERRIS
Site Zip: 92571
Enf Action Date: 04-17-2014
Enf Action Type: Notice of Violation (Unified Program)
Enf Action Description: Notice of Violation Issued by the Inspector at the Time of Inspection
Enf Action Notes: Not reported
Enf Action Division: Riverside County Department of Env Health
Enf Action Program: HW
Enf Action Source: CERS

Affiliation:
Affiliation Type Desc: CUPA District
Entity Name: Riverside Cnty Env Health
Entity Title: Not reported
Affiliation Address: 4065 County Circle Drive, Room 104
Affiliation City: Riverside
Affiliation State: CA
Affiliation Country: Not reported
Affiliation Zip: 92503
Affiliation Phone: (951) 358-5055

Affiliation Type Desc: Facility Mailing Address
Entity Name: Mailing Address
Entity Title: Not reported
Affiliation Address: 3515 Perris Blvd
Affiliation City: Perris
Affiliation State: CA

Map ID
Direction
Distance
Elevation

MAP FINDINGS

Site

Database(s)

EDR ID Number
EPA ID Number

LAKESIDE TRANSMISSIONS (Continued)

S123537872

Affiliation Country: Not reported
Affiliation Zip: 92571
Affiliation Phone: Not reported

Affiliation Type Desc: Parent Corporation
Entity Name: Lakeside Transmissions
Entity Title: Not reported
Affiliation Address: Not reported
Affiliation City: Not reported
Affiliation State: Not reported
Affiliation Country: Not reported
Affiliation Zip: Not reported
Affiliation Phone: Not reported

B7
SSE
< 1/8
0.024 mi.
128 ft.

NATIONAL RV INC
3411 N PERRIS BLVD
PERRIS, CA 92370
Site 4 of 7 in cluster B

SWEEPS UST **U002244759**
EMI **N/A**

Relative:
Lower
Actual:
1457 ft.

SWEEPS UST:
Name: NATIONAL RV INC
Address: 3411 N PERRIS BLVD
City: PERRIS
Status: Active
Comp Number: 67682
Number: 1
Board Of Equalization: 44-018513
Referral Date: 11-17-92
Action Date: 11-17-92
Created Date: 02-29-88
Owner Tank Id: Not reported
SWRCB Tank Id: 33-000-067682-000001
Tank Status: A
Capacity: 8000
Active Date: 11-17-92
Tank Use: M.V. FUEL
STG: P
Content: REG UNLEADED
Number Of Tanks: 1

EMI:
Name: NATL RV INC
Address: 3411 N PERRIS BLVD
City,State,Zip: PERRIS, CA 92370
Year: 1996
County Code: 33
Air Basin: SC
Facility ID: 50829
Air District Name: SC
SIC Code: 5561
Air District Name: SOUTH COAST AQMD
Community Health Air Pollution Info System: Not reported
Consolidated Emission Reporting Rule: Not reported
Total Organic Hydrocarbon Gases Tons/Yr: 24
Reactive Organic Gases Tons/Yr: 18

Map ID
Direction
Distance
Elevation

MAP FINDINGS

Site

Database(s)

EDR ID Number
EPA ID Number

NATIONAL RV INC (Continued)

U002244759

Carbon Monoxide Emissions Tons/Yr: 0
NOX - Oxides of Nitrogen Tons/Yr: 0
SOX - Oxides of Sulphur Tons/Yr: 0
Particulate Matter Tons/Yr: 0
Part. Matter 10 Micrometers and Smlr Tons/Yr:0

Name: NATL RV INC
Address: 3411 N PERRIS BLVD
City,State,Zip: PERRIS, CA 92370
Year: 2005
County Code: 33
Air Basin: SC
Facility ID: 50829
Air District Name: SC
SIC Code: 3716
Air District Name: SOUTH COAST AQMD
Community Health Air Pollution Info System: Not reported
Consolidated Emission Reporting Rule: Not reported
Total Organic Hydrocarbon Gases Tons/Yr: 4.3238
Reactive Organic Gases Tons/Yr: 3.69951456
Carbon Monoxide Emissions Tons/Yr: .0728
NOX - Oxides of Nitrogen Tons/Yr: .27
SOX - Oxides of Sulphur Tons/Yr: .00125
Particulate Matter Tons/Yr: .0156
Part. Matter 10 Micrometers and Smlr Tons/Yr:.0156

Name: NATL RV INC
Address: 3411 N PERRIS BLVD
City,State,Zip: PERRIS, CA 92370
Year: 2006
County Code: 33
Air Basin: SC
Facility ID: 50829
Air District Name: SC
SIC Code: 3716
Air District Name: SOUTH COAST AQMD
Community Health Air Pollution Info System: Not reported
Consolidated Emission Reporting Rule: Not reported
Total Organic Hydrocarbon Gases Tons/Yr: 2.329372627385407443
Reactive Organic Gases Tons/Yr: 2.175
Carbon Monoxide Emissions Tons/Yr: .073
NOX - Oxides of Nitrogen Tons/Yr: .273
SOX - Oxides of Sulphur Tons/Yr: .001
Particulate Matter Tons/Yr: .385
Part. Matter 10 Micrometers and Smlr Tons/Yr:.37024

Name: NATL RV INC
Address: 3411 N PERRIS BLVD
City,State,Zip: PERRIS, CA 92370
Year: 2007
County Code: 33
Air Basin: SC
Facility ID: 50829
Air District Name: SC
SIC Code: 3716
Air District Name: SOUTH COAST AQMD
Community Health Air Pollution Info System: Not reported

Map ID
Direction
Distance
Elevation

MAP FINDINGS

Site

Database(s)

EDR ID Number
EPA ID Number

NATIONAL RV INC (Continued)

U002244759

Consolidated Emission Reporting Rule: Not reported
Total Organic Hydrocarbon Gases Tons/Yr: 2.329372627385407443
Reactive Organic Gases Tons/Yr: 2.175
Carbon Monoxide Emissions Tons/Yr: .073
NOX - Oxides of Nitrogen Tons/Yr: .273
SOX - Oxides of Sulphur Tons/Yr: .001
Particulate Matter Tons/Yr: .385
Part. Matter 10 Micrometers and Smllr Tons/Yr.:37024

B8
SSE
< 1/8
0.024 mi.
128 ft.
Relative:
Lower
Actual:
1457 ft.

PACIFIC COACHWORKS INC
3411 N PERRIS BLVD
PERRIS, CA 92571
Site 5 of 7 in cluster B

RCRA-LQG **1000260520**
UST **CAD981993454**
HIST UST
CA FID UST
EMI
HAZNET
WDS
CERS
HWTS

RCRA-LQG:

Date form received by agency: 2014-01-06 00:00:00.0
Facility name: PACIFIC COACHWORKS INC
Facility address: 3411 N PERRIS BLVD
BLDG 1
PERRIS, CA 92571
EPA ID: CAD981993454
Contact: MARCOS D VELASQUEZ
Contact address: 1134 PERRIS BLVD
PERRIS, CA 92571
Contact country: US
Contact telephone: 951-686-7294
Contact email: MVELASQUEZ@SILVER-CREEK.NET
EPA Region: 09
Land type: Private
Classification: Large Quantity Generator
Description: Handler: generates 1,000 kg or more of hazardous waste during any calendar month; or generates more than 1 kg of acutely hazardous waste during any calendar month; or generates more than 100 kg of any residue or contaminated soil, waste or other debris resulting from the cleanup of a spill, into or on any land or water, of acutely hazardous waste during any calendar month; or generates 1 kg or less of acutely hazardous waste during any calendar month, and accumulates more than 1 kg of acutely hazardous waste at any time; or generates 100 kg or less of any residue or contaminated soil, waste or other debris resulting from the cleanup of a spill, into or on any land or water, of acutely hazardous waste during any calendar month, and accumulates more than 100 kg of that material at any time

Owner/Operator Summary:

Owner/operator name: PACIFIC COACHWORKS INC
Owner/operator address: Not reported
Not reported
Owner/operator country: US
Owner/operator telephone: Not reported
Owner/operator email: Not reported
Owner/operator fax: Not reported
Owner/operator extension: Not reported

Map ID
Direction
Distance
Elevation

MAP FINDINGS

Site

Database(s)

EDR ID Number
EPA ID Number

PACIFIC COACHWORKS INC (Continued)

1000260520

Legal status: Private
Owner/Operator Type: Operator
Owner/Op start date: 2010-10-06 00:00:00.
Owner/Op end date: Not reported

Owner/operator name: PACIFIC COACHWORKS INC
Owner/operator address: 3411 N PERRIS BLVD BLDG 1
PERRIS, CA 92571

Owner/operator country: US
Owner/operator telephone: 951-686-7294
Owner/operator email: Not reported
Owner/operator fax: Not reported
Owner/operator extension: Not reported
Legal status: Private
Owner/Operator Type: Owner
Owner/Op start date: 2010-10-06 00:00:00.
Owner/Op end date: Not reported

Handler Activities Summary:

U.S. importer of hazardous waste: No
Mixed waste (haz. and radioactive): No
Recycler of hazardous waste: No
Transporter of hazardous waste: No
Treater, storer or disposer of HW: No
Underground injection activity: No
On-site burner exemption: No
Furnace exemption: No
Used oil fuel burner: No
Used oil processor: No
User oil refiner: No
Used oil fuel marketer to burner: No
Used oil Specification marketer: No
Used oil transfer facility: No
Used oil transporter: No

Historical Generators:

Date form received by agency: 2008-04-30 00:00:00.0
Site name: NATIONAL R.V., INC.
Classification: Large Quantity Generator

Date form received by agency: 2006-02-13 00:00:00.0
Site name: NATIONAL R.V., INC.
Classification: Large Quantity Generator

Date form received by agency: 2002-02-20 00:00:00.0
Site name: NATIONAL RV INC.
Classification: Large Quantity Generator

Date form received by agency: 2000-10-12 00:00:00.0
Site name: NATIONAL RV INC.
Classification: Large Quantity Generator

Date form received by agency: 1999-04-15 00:00:00.0
Site name: NATIONAL RV INC
Classification: Large Quantity Generator

Map ID
Direction
Distance
Elevation

MAP FINDINGS

Site

Database(s)

EDR ID Number
EPA ID Number

PACIFIC COACHWORKS INC (Continued)

1000260520

Date form received by agency: 1987-02-17 00:00:00.0
Site name: NATIONAL RV
Classification: Small Quantity Generator

Hazardous Waste Summary:

- . Waste code: 181
- . Waste name: Other inorganic solid waste

- . Waste code: 214
- . Waste name: Unspecified solvent mixture

- . Waste code: 281
- . Waste name: Adhesives

- . Waste code: 331
- . Waste name: Off-specification, aged, or surplus organics

- . Waste code: D001
- . Waste name: IGNITABLE WASTE

- . Waste code: D018
- . Waste name: BENZENE

- . Waste code: D035
- . Waste name: METHYL ETHYL KETONE

- . Waste code: D039
- . Waste name: TETRACHLOROETHYLENE

- . Waste code: D040
- . Waste name: TRICHLOROETHYLENE

- . Waste code: F003
- . Waste name: THE FOLLOWING SPENT NONHALOGENATED SOLVENTS: XYLENE, ACETONE, ETHYL ACETATE, ETHYL BENZENE, ETHYL ETHER, METHYL ISOBUTYL KETONE, N-BUTYL ALCOHOL, CYCLOHEXANONE, AND METHANOL; ALL SPENT SOLVENT MIXTURES/BLENDS CONTAINING, BEFORE USE, ONLY THE ABOVE SPENT NONHALOGENATED SOLVENTS; AND ALL SPENT SOLVENT MIXTURES/BLENDS CONTAINING, BEFORE USE, ONE OR MORE OF THE ABOVE NONHALOGENATED SOLVENTS, AND A TOTAL OF TEN PERCENT OR MORE (BY VOLUME) OF ONE OR MORE OF THOSE SOLVENTS LISTED IN F001, F002, F004, AND F005; AND STILL BOTTOMS FROM THE RECOVERY OF THESE SPENT SOLVENTS AND SPENT SOLVENT MIXTURES.

- . Waste code: F005
- . Waste name: THE FOLLOWING SPENT NONHALOGENATED SOLVENTS: TOLUENE, METHYL ETHYL KETONE, CARBON DISULFIDE, ISOBUTANOL, PYRIDINE, BENZENE, 2-ETHOXYETHANOL, AND 2-NITROPROPANE; ALL SPENT SOLVENT MIXTURES/BLENDS CONTAINING, BEFORE USE, A TOTAL OF TEN PERCENT OR MORE (BY VOLUME) OF ONE OR MORE OF THE ABOVE NONHALOGENATED SOLVENTS OR THOSE SOLVENTS LISTED IN F001, F002, OR F004; AND STILL BOTTOMS FROM THE RECOVERY OF THESE SPENT SOLVENTS AND SPENT SOLVENT MIXTURES.

Facility Has Received Notices of Violations:
Regulation violated: Not reported

Map ID
Direction
Distance
Elevation

MAP FINDINGS

Site

Database(s)

EDR ID Number
EPA ID Number

PACIFIC COACHWORKS INC (Continued)

1000260520

Area of violation: Generators - General
Date violation determined: 2008-05-05 00:00:00.0
Date achieved compliance: 2008-08-20 00:00:00.0
Violation lead agency: State
Enforcement action: COMPLIANCE EVALUATION INSPECTION ON-SITE
Enforcement action date: 2008-05-05 00:00:00.0
Enf. disposition status: Not reported
Enf. disp. status date: Not reported
Enforcement lead agency: State
Proposed penalty amount: Not reported
Final penalty amount: Not reported
Paid penalty amount: Not reported

Regulation violated: Not reported
Area of violation: Generators - General
Date violation determined: 2007-05-17 00:00:00.0
Date achieved compliance: 2007-06-18 00:00:00.0
Violation lead agency: State
Enforcement action: COMPLIANCE EVALUATION INSPECTION ON-SITE
Enforcement action date: 2007-05-17 00:00:00.0
Enf. disposition status: Not reported
Enf. disp. status date: Not reported
Enforcement lead agency: State
Proposed penalty amount: Not reported
Final penalty amount: Not reported
Paid penalty amount: Not reported

Regulation violated: Not reported
Area of violation: Generators - General
Date violation determined: 2006-04-03 00:00:00.0
Date achieved compliance: 2006-05-03 00:00:00.0
Violation lead agency: State
Enforcement action: COMPLIANCE EVALUATION INSPECTION ON-SITE
Enforcement action date: 2006-04-03 00:00:00.0
Enf. disposition status: Not reported
Enf. disp. status date: Not reported
Enforcement lead agency: State
Proposed penalty amount: Not reported
Final penalty amount: Not reported
Paid penalty amount: Not reported

Regulation violated: Not reported
Area of violation: Generators - General
Date violation determined: 2005-07-13 00:00:00.0
Date achieved compliance: 2005-08-05 00:00:00.0
Violation lead agency: EPA
Enforcement action: NON-FINANCIAL RECORD REVIEW
Enforcement action date: 2005-09-19 00:00:00.0
Enf. disposition status: Not reported
Enf. disp. status date: Not reported
Enforcement lead agency: EPA
Proposed penalty amount: Not reported
Final penalty amount: 2200
Paid penalty amount: Not reported

Evaluation Action Summary:
Evaluation date: 2008-05-05 00:00:00.0

Map ID
Direction
Distance
Elevation

MAP FINDINGS

Site

Database(s)

EDR ID Number
EPA ID Number

PACIFIC COACHWORKS INC (Continued)

1000260520

Evaluation: WRITTEN INFORMAL
Area of violation: Generators - General
Date achieved compliance: 2008-08-20 00:00:00.0
Evaluation lead agency: State

Evaluation date: 2007-05-17 00:00:00.0
Evaluation: WRITTEN INFORMAL
Area of violation: Generators - General
Date achieved compliance: 2007-06-18 00:00:00.0
Evaluation lead agency: State

Evaluation date: 2006-04-03 00:00:00.0
Evaluation: WRITTEN INFORMAL
Area of violation: Generators - General
Date achieved compliance: 2006-05-03 00:00:00.0
Evaluation lead agency: Local

Evaluation date: 2005-07-13 00:00:00.0
Evaluation: FINAL 3008(A) COMPLIANCE ORDER
Area of violation: Generators - General
Date achieved compliance: 2005-08-05 00:00:00.0
Evaluation lead agency: EPA

UST:

Name: NATIONAL RV INC
Address: 3411 N PERRIS BLVD
City,State,Zip: PERRIS, CA 92571
Facility ID: 539
Permitting Agency: RIVERSIDE COUNTY
Latitude: 33.835922
Longitude: -117.222479

HIST UST:

Name: NATIONAL R V INC
Address: 3411 NORTH PERRIS BLVD
City,State,Zip: PERRIS, CA 92370
File Number: 0001F828
URL: <http://geotracker.waterboards.ca.gov/ustpdfs/pdf/0001F828.pdf>
Region: STATE
Facility ID: 00000067682
Facility Type: Other
Other Type: Not reported
Contact Name: MIKE BUTLER
Telephone: 7149436007
Owner Name: NATIONAL R.V. INC.
Owner Address: 3411 NO. PERRIS BLVD.
Owner City,St,Zip: PERRIS, CA 92370
Total Tanks: 0001

Tank Num: 001
Container Num: ONE
Year Installed: 1985
Tank Capacity: 00006000
Tank Used for: WASTE
Type of Fuel: 1
Container Construction Thickness: X
Leak Detection: Sensor Instrument

Map ID
Direction
Distance
Elevation

MAP FINDINGS

Site

Database(s)

EDR ID Number
EPA ID Number

PACIFIC COACHWORKS INC (Continued)

1000260520

[Click here for Geo Tracker PDF:](#)

CA FID UST:

Facility ID: 33003078
Regulated By: UTNKA
Regulated ID: 00067682
Cortese Code: Not reported
SIC Code: Not reported
Facility Phone: 7149436007
Mail To: Not reported
Mailing Address: 3411 N PERRIS BLVD
Mailing Address 2: Not reported
Mailing City,St,Zip: PERRIS 92370
Contact: Not reported
Contact Phone: Not reported
DUNs Number: Not reported
NPDES Number: Not reported
EPA ID: Not reported
Comments: Not reported
Status: Active

EMI:

Name: NATL RV INC
Address: 3411 N PERRIS BL
City,State,Zip: PERRIS, CA 92370
Year: 1987
County Code: 33
Air Basin: SC
Facility ID: 50829
Air District Name: SC
SIC Code: 5561
Air District Name: SOUTH COAST AQMD
Community Health Air Pollution Info System: Not reported
Consolidated Emission Reporting Rule: Not reported
Total Organic Hydrocarbon Gases Tons/Yr: 14
Reactive Organic Gases Tons/Yr: 13
Carbon Monoxide Emissions Tons/Yr: 0
NOX - Oxides of Nitrogen Tons/Yr: 0
SOX - Oxides of Sulphur Tons/Yr: 0
Particulate Matter Tons/Yr: 0
Part. Matter 10 Micrometers and Smlr Tons/Yr:0

Name: NATL RV INC
Address: 3411 N PERRIS BL
City,State,Zip: PERRIS, CA 92370
Year: 1990
County Code: 33
Air Basin: SC
Facility ID: 50829
Air District Name: SC
SIC Code: 5561
Air District Name: SOUTH COAST AQMD
Community Health Air Pollution Info System: Not reported
Consolidated Emission Reporting Rule: Not reported
Total Organic Hydrocarbon Gases Tons/Yr: 20
Reactive Organic Gases Tons/Yr: 12

Map ID
Direction
Distance
Elevation

MAP FINDINGS

Site

Database(s)

EDR ID Number
EPA ID Number

PACIFIC COACHWORKS INC (Continued)

1000260520

Carbon Monoxide Emissions Tons/Yr: 0
NOX - Oxides of Nitrogen Tons/Yr: 0
SOX - Oxides of Sulphur Tons/Yr: 0
Particulate Matter Tons/Yr: 0
Part. Matter 10 Micrometers and Smlr Tons/Yr:0

Name: NATL RV INC
Address: 3411 N PERRIS BL
City,State,Zip: PERRIS, CA 92370
Year: 1995
County Code: 33
Air Basin: SC
Facility ID: 50829
Air District Name: SC
SIC Code: 5561
Air District Name: SOUTH COAST AQMD
Community Health Air Pollution Info System: Not reported
Consolidated Emission Reporting Rule: Not reported
Total Organic Hydrocarbon Gases Tons/Yr: 23
Reactive Organic Gases Tons/Yr: 22
Carbon Monoxide Emissions Tons/Yr: 1
NOX - Oxides of Nitrogen Tons/Yr: 2
SOX - Oxides of Sulphur Tons/Yr: 0
Particulate Matter Tons/Yr: 0
Part. Matter 10 Micrometers and Smlr Tons/Yr:0

Name: NATL RV INC
Address: 3411 N PERRIS BL
City,State,Zip: PERRIS, CA 92370
Year: 1997
County Code: 33
Air Basin: SC
Facility ID: 50829
Air District Name: SC
SIC Code: 3716
Air District Name: SOUTH COAST AQMD
Community Health Air Pollution Info System: Not reported
Consolidated Emission Reporting Rule: Not reported
Total Organic Hydrocarbon Gases Tons/Yr: 65
Reactive Organic Gases Tons/Yr: 46
Carbon Monoxide Emissions Tons/Yr: 0
NOX - Oxides of Nitrogen Tons/Yr: 0
SOX - Oxides of Sulphur Tons/Yr: 0
Particulate Matter Tons/Yr: 0
Part. Matter 10 Micrometers and Smlr Tons/Yr:0

Name: NATL RV INC
Address: 3411 N PERRIS BL
City,State,Zip: PERRIS, CA 92370
Year: 1998
County Code: 33
Air Basin: SC
Facility ID: 50829
Air District Name: SC
SIC Code: 3716
Air District Name: SOUTH COAST AQMD
Community Health Air Pollution Info System: Not reported

Map ID
Direction
Distance
Elevation

MAP FINDINGS

Site

Database(s)

EDR ID Number
EPA ID Number

PACIFIC COACHWORKS INC (Continued)

1000260520

Consolidated Emission Reporting Rule: Not reported
Total Organic Hydrocarbon Gases Tons/Yr: 44
Reactive Organic Gases Tons/Yr: 30
Carbon Monoxide Emissions Tons/Yr: 0
NOX - Oxides of Nitrogen Tons/Yr: 0
SOX - Oxides of Sulphur Tons/Yr: 0
Particulate Matter Tons/Yr: 0
Part. Matter 10 Micrometers and Smlr Tons/Yr:0

Name: NATL RV INC
Address: 3411 N PERRIS BL
City,State,Zip: PERRIS, CA 92370
Year: 1999
County Code: 33
Air Basin: SC
Facility ID: 50829
Air District Name: SC
SIC Code: 3716
Air District Name: SOUTH COAST AQMD
Community Health Air Pollution Info System: Not reported
Consolidated Emission Reporting Rule: Not reported
Total Organic Hydrocarbon Gases Tons/Yr: 65
Reactive Organic Gases Tons/Yr: 46
Carbon Monoxide Emissions Tons/Yr: 0
NOX - Oxides of Nitrogen Tons/Yr: 0
SOX - Oxides of Sulphur Tons/Yr: 0
Particulate Matter Tons/Yr: 0
Part. Matter 10 Micrometers and Smlr Tons/Yr:0

Name: NATL RV INC
Address: 3411 N PERRIS BL
City,State,Zip: PERRIS, CA 92370
Year: 2000
County Code: 33
Air Basin: SC
Facility ID: 50829
Air District Name: SC
SIC Code: 3716
Air District Name: SOUTH COAST AQMD
Community Health Air Pollution Info System: Not reported
Consolidated Emission Reporting Rule: Not reported
Total Organic Hydrocarbon Gases Tons/Yr: 65
Reactive Organic Gases Tons/Yr: 46
Carbon Monoxide Emissions Tons/Yr: 0
NOX - Oxides of Nitrogen Tons/Yr: 0
SOX - Oxides of Sulphur Tons/Yr: 0
Particulate Matter Tons/Yr: 0
Part. Matter 10 Micrometers and Smlr Tons/Yr:0

Name: NATL RV INC
Address: 3411 N PERRIS BL
City,State,Zip: PERRIS, CA 92370
Year: 2001
County Code: 33
Air Basin: SC
Facility ID: 50829
Air District Name: SC

Map ID
Direction
Distance
Elevation

MAP FINDINGS

Site

Database(s)

EDR ID Number
EPA ID Number

PACIFIC COACHWORKS INC (Continued)

1000260520

SIC Code: 3716
Air District Name: SOUTH COAST AQMD
Community Health Air Pollution Info System: Y
Consolidated Emission Reporting Rule: B
Total Organic Hydrocarbon Gases Tons/Yr: 65
Reactive Organic Gases Tons/Yr: 46
Carbon Monoxide Emissions Tons/Yr: 0
NOX - Oxides of Nitrogen Tons/Yr: 0
SOX - Oxides of Sulphur Tons/Yr: 0
Particulate Matter Tons/Yr: 0
Part. Matter 10 Micrometers and Smllr Tons/Yr:0

HAZNET:

Name: PV PERRIS, LLC
Address: 3411 N PERRIS BLVD
Address 2: Not reported
City,State,Zip: PERRIS, CA 925713100
Contact: SAM CHANIN
Telephone: 7142022925
Mailing Name: Not reported
Mailing Address: 1630 S SUNKIST ST STE A

Year: 2016
Gepaid: CAC002841425
TSD EPA ID: CAT080013352
CA Waste Code: 134 - Aqueous solution with total organic residues less than 10 percent
Disposal Method: H039 - Other Recovery Of Reclamation For Reuse Including Acid
Regeneration, Organics Recovery Ect
Tons: 0.84

WDS:

Name: STORM - PERRIS
Address: 3411 N PERRIS BLVD
City: PERRIS
Facility ID: Santa Ana River 33I011548
Facility Type: Industrial - Facility that treats and/or disposes of liquid or semisolid wastes from any servicing, producing, manufacturing or processing operation of whatever nature, including mining, gravel washing, geothermal operations, air conditioning, ship building and repairing, oil production, storage and disposal operations, water pumping.
Facility Status: Active - Any facility with a continuous or seasonal discharge that is under Waste Discharge Requirements.
NPDES Number: CAS000001 The 1st 2 characters designate the state. The remaining 7 are assigned by the Regional Board
Subregion: 8
Facility Telephone: 9099436007
Facility Contact: HANNAH MICHAEL
Agency Name: NATIONAL R.V.
Agency Address: 3411 N. PERRIS BLVD.
Agency City,St,Zip: PERRIS 92571
Agency Contact: JEFF GOODRICK
Agency Telephone: 9099436007
Agency Type: Private
SIC Code: 0

Map ID
Direction
Distance
Elevation

MAP FINDINGS

Site

Database(s)

EDR ID Number
EPA ID Number

PACIFIC COACHWORKS INC (Continued)

1000260520

SIC Code 2: Not reported
Primary Waste Type: Not reported
Primary Waste: Not reported
Waste Type2: Not reported
Waste2: Not reported
Primary Waste Type: Not reported
Secondary Waste: Not reported
Secondary Waste Type: Not reported
Design Flow: 0
Baseline Flow: 0
Reclamation: Not reported
POTW: Not reported
Treat To Water: Minor Threat to Water Quality. A violation of a regional board order should cause a relatively minor impairment of beneficial uses compared to a major or minor threat. Not: All nurds without a TTWQ will be considered a minor threat to water quality unless coded at a higher Level. A Zero (0) may be used to code those NURDS that are found to represent no threat to water quality.

Complexity: Category C - Facilities having no waste treatment systems, such as cooling water dischargers or those who must comply through best management practices, facilities with passive waste treatment and disposal systems, such as septic systems with subsurface disposal, or dischargers having waste storage systems with land disposal such as dairy waste ponds.

CERS:

Name: NATL RV INC
Address: 3411 NORTH PERRIS BOULEVARD
City,State,Zip: PERRIS, CA 92571-3100
Site ID: 485369
CERS ID: 110000479394
CERS Description: US EPA Air Emission Inventory System (EIS)

Affiliation:

Affiliation Type Desc: Local Agency Caseworker
Entity Name: LINDA SHURLOW RIVERSIDE CNTY LOP
Entity Title: Not reported
Affiliation Address: 47950 ARABIA STREETNA SUITE A
Affiliation City: INDIO
Affiliation State: Not reported
Affiliation Country: Not reported
Affiliation Zip: Not reported
Affiliation Phone: Not reported

Affiliation Type Desc: Public Contact
Entity Name: RON OLKO
Entity Title: Not reported
Affiliation Address: Not reported
Affiliation City: Not reported
Affiliation State: Not reported
Affiliation Country: Not reported
Affiliation Zip: Not reported
Affiliation Phone: Not reported

Affiliation Type Desc: Environmental Contact
Entity Name: MARCOS D VELASQUEZ
Entity Title: SAFETY MGR

Map ID
Direction
Distance
Elevation

MAP FINDINGS

Site

Database(s)

EDR ID Number
EPA ID Number

PACIFIC COACHWORKS INC (Continued)

1000260520

Affiliation Address: 1134 PERRIS BLVD
Affiliation City: PERRIS
Affiliation State: CA
Affiliation Country: Not reported
Affiliation Zip: Not reported
Affiliation Phone: Not reported

Affiliation Type Desc: Regional Board Caseworker
Entity Name: TOM E MBEKE EKANEM SANTA ANA RWQCB REGN 8
Entity Title: Not reported
Affiliation Address: 3737 MAIN STREETNA SUITE 500
Affiliation City: RIVERSIDE
Affiliation State: Not reported
Affiliation Country: Not reported
Affiliation Zip: Not reported
Affiliation Phone: Not reported

HWTS:

Name: PV PERRIS, LLC
Address: 3411 N PERRIS BLVD
Address 2: Not reported
City,State,Zip: PERRIS, CA 925713100
EPA ID: CAC002841425
Inactive Date: 03/16/2016
Create Date: 12/15/2015
Last Act Date: 03/16/2016
Mailing Name: Not reported
Mailing Address: 1630 S SUNKIST ST STE A
Mailing Address 2: Not reported
Mailing City,State,Zip: ANAHEIM, CA 928065816
Owner Name: PV PERRIS, LLC
Owner Address: 3411 N PERRIS BLVD
Owner Address 2: Not reported
Owner City,State,Zip: PERRIS, CA 925713100
Contact Name: SAM CHANIN
Contact Address: 1630 S SUNKIST ST STE A
Contact Address 2: Not reported
City,State,Zip: ANAHEIM, CA 928065816

B9
SSE
< 1/8
0.024 mi.
128 ft.

PACIFIC COACHWORKS INC
3411 N PERRIS BLVD BLDG 1
PERRIS, CA 92571

RCRA NonGen / NLR **1024842061**
CAL000392314

Site 6 of 7 in cluster B

Relative:
Lower
Actual:
1457 ft.

RCRA NonGen / NLR:
Date form received by agency: 2013-12-31 00:00:00
Facility name: PACIFIC COACHWORKS INC
Facility address: 3411 N PERRIS BLVD BLDG 1
PERRIS, CA 92571-3100
EPA ID: CAL000392314
Contact: MARCOS VELASQUEZ
Contact address: 3411 N PERRIS BLVD BLDG 1
PERRIS, CA 92571
Contact country: Not reported
Contact telephone: 951-943-5393

Map ID
Direction
Distance
Elevation

MAP FINDINGS

Site

Database(s)

EDR ID Number
EPA ID Number

PACIFIC COACHWORKS INC (Continued)

1024842061

Contact email: MVELASQUEZ@SILVER-CREEK.NET
EPA Region: 09
Classification: Non-Generator
Description: Handler: Non-Generators do not presently generate hazardous waste

Owner/Operator Summary:

Owner/operator name: PACIFIC COACHWORKS INC
Owner/operator address: 3411 N PERRIS BLVD BLDG 1
PERRIS, CA 92571

Owner/operator country: Not reported
Owner/operator telephone: 951-686-7294
Owner/operator email: Not reported
Owner/operator fax: Not reported
Owner/operator extension: Not reported
Legal status: Other
Owner/Operator Type: Owner
Owner/Op start date: Not reported
Owner/Op end date: Not reported

Owner/operator name: MARCOS VELASQUEZ
Owner/operator address: 3411 N PERRIS BLVD BLDG 1
PERRIS, CA 92571

Owner/operator country: Not reported
Owner/operator telephone: 951-943-5393
Owner/operator email: Not reported
Owner/operator fax: Not reported
Owner/operator extension: Not reported
Legal status: Other
Owner/Operator Type: Operator
Owner/Op start date: Not reported
Owner/Op end date: Not reported

Handler Activities Summary:

U.S. importer of hazardous waste: No
Mixed waste (haz. and radioactive): No
Recycler of hazardous waste: No
Transporter of hazardous waste: Yes
Treater, storer or disposer of HW: No
Underground injection activity: No
On-site burner exemption: No
Furnace exemption: No
Used oil fuel burner: No
Used oil processor: No
User oil refiner: No
Used oil fuel marketer to burner: No
Used oil Specification marketer: No
Used oil transfer facility: No
Used oil transporter: No

Violation Status: No violations found

Map ID
Direction
Distance
Elevation

MAP FINDINGS

Site

Database(s)

EDR ID Number
EPA ID Number

B10
SSE
< 1/8
0.024 mi.
128 ft.

PACIFIC COACHWORKS, INC.
3411 N PERRIS BLVD BLDG 1
PERRIS, CA 92571

CERS HAZ WASTE **S123513429**
CERS **N/A**

Site 7 of 7 in cluster B

Relative:
Lower

CERS HAZ WASTE:

Actual:
1457 ft.

Name: PACIFIC COACHWORKS, INC.
Address: 3411 N PERRIS BLVD BLDG 1
City,State,Zip: PERRIS, CA 92571
Site ID: 366253
CERS ID: 10571038
CERS Description: Hazardous Waste Generator

CERS:

Name: PACIFIC COACHWORKS, INC.
Address: 3411 N PERRIS BLVD BLDG 1
City,State,Zip: PERRIS, CA 92571
Site ID: 366253
CERS ID: 10571038
CERS Description: Chemical Storage Facilities

Violations:

Site ID: 366253
Site Name: Pacific Coachworks, Inc.
Violation Date: 04-08-2014
Citation: HSC 6.95 25504(b) - California Health and Safety Code, Chapter 6.95, Section(s) 25504(b)

Violation Description: Failure to include adequate emergency response procedures in the business plan for a release or threatened release.

Violation Notes: Returned to compliance on 11/20/2014.
Violation Division: Riverside County Department of Env Health
Violation Program: HMRRP
Violation Source: CERS

Site ID: 366253
Site Name: Pacific Coachworks, Inc.
Violation Date: 05-21-2018
Citation: HSC 6.5 25123.3(h)(1) - California Health and Safety Code, Chapter 6.5, Section(s) 25123.3(h)(1)
Violation Description: Failure to send hazardous waste offsite for treatment, storage, or disposal within 180 days (or 270 days if waste is transported over 200 miles) for a generator who generates less than 1000 kilogram per month if all of the following conditions are met: (1) The quantity of hazardous waste accumulated onsite never exceeds 6,000 kilograms. (2) The generator complies with the requirements of 40 Code of Federal Regulations section 262.34(d), (e) and (f). (3) The generator does not hold acutely hazardous waste or extremely hazardous waste in an amount greater than one kilogram for more than 90 days.

Violation Notes: Returned to compliance on 06/27/2018. OBSERVATION: Observed several boxes filled with waste aerosol cans and a 55 gallon metal drum on site without an accumulation start date. CORRECTIVE ACTION: Owner/operator shall ensure all hazardous wastes are transported off site within 180 days of the accumulation start date. Owner/operator shall have the boxes with waste aerosol cans and the 55 gallon hazardous waste drum properly hauled off site by a registered hazardous waste transporter.

Violation Division: Riverside County Department of Env Health
Violation Program: HW

Map ID
Direction
Distance
Elevation

MAP FINDINGS

Site

Database(s)

EDR ID Number
EPA ID Number

PACIFIC COACHWORKS, INC. (Continued)

S123513429

Violation Source: CERS

Site ID: 366253
Site Name: Pacific Coachworks, Inc.
Violation Date: 04-08-2014
Citation: HSC 6.95 Multiple - California Health and Safety Code, Chapter 6.95, Section(s) Multiple
Violation Description: Business Plan Program - Administration/Documentation - General
Violation Notes: Returned to compliance on 11/20/2014.
Violation Division: Riverside County Department of Env Health
Violation Program: HMRRP
Violation Source: CERS

Site ID: 366253
Site Name: Pacific Coachworks, Inc.
Violation Date: 05-21-2018
Citation: Un-Specified
Violation Description: Business Plan Program - Operations/Maintenance - General Local Ordinance
Violation Notes: Returned to compliance on 06/27/2018. OBSERVATION: Observed multiple propane cylinders (large white cylinders and the gray small cylinders) loose on the ground. CORRECTIVE ACTION: Owner/operator shall store all hazardous materials in a manner which will prevent unauthorized fire, explosion, or release. Propane cylinders shall be secured on the rack or nestled together in groups of three or more on the ground.
Violation Division: Riverside County Department of Env Health
Violation Program: HMRRP
Violation Source: CERS

Site ID: 366253
Site Name: Pacific Coachworks, Inc.
Violation Date: 05-21-2018
Citation: 22 CCR 12 66262.34(f) - California Code of Regulations, Title 22, Chapter 12, Section(s) 66262.34(f)
Violation Description: Failure to properly label hazardous waste accumulation containers and portable tanks with the following requirements: "Hazardous Waste", name and address of the generator, physical and chemical characteristics of the Hazardous Waste, and starting accumulation date.
Violation Notes: Returned to compliance on 06/27/2018. OBSERVATION: Observed several boxes containing waste aerosol cans and one 55 gallon drum of used oil that were missing proper labels. CORRECTIVE ACTION: Owner/operator shall label hazardous waste containers with all the required information. Label shall include at least: the words ""hazardous waste"", generator name and address, accumulation start date, composition and physical state of waste, and hazardous property statement. Submit photos to this department, if applicable.
Violation Division: Riverside County Department of Env Health
Violation Program: HW
Violation Source: CERS

Site ID: 366253
Site Name: Pacific Coachworks, Inc.
Violation Date: 04-08-2014
Citation: 19 CCR 4 2729.2(a)(3) - California Code of Regulations, Title 19, Chapter 4, Section(s) 2729.2(a)(3)
Violation Description: Failure to complete and/or submit an annotated site map if required by

Map ID
Direction
Distance
Elevation

MAP FINDINGS

Site

Database(s)

EDR ID Number
EPA ID Number

PACIFIC COACHWORKS, INC. (Continued)

S123513429

Violation Notes: CUPA.
Returned to compliance on 11/20/2014.
Violation Division: Riverside County Department of Env Health
Violation Program: HMRRP
Violation Source: CERS

Site ID: 366253
Site Name: Pacific Coachworks, Inc.
Violation Date: 04-08-2014
Citation: HSC 6.95 Multiple - California Health and Safety Code, Chapter 6.95, Section(s) Multiple
Violation Description: Business Plan Program - Administration/Documentation - General
Violation Notes: Returned to compliance on 11/20/2014. [LOCAL ORDINANCE VIOLATION 104A]
NFPA 704 sign(s) have been posted appropriately.
Violation Division: Riverside County Department of Env Health
Violation Program: HMRRP
Violation Source: CERS

Site ID: 366253
Site Name: Pacific Coachworks, Inc.
Violation Date: 04-08-2014
Citation: 22 CCR 15 66265.173 - California Code of Regulations, Title 22, Chapter 15, Section(s) 66265.173
Violation Description: Failure to properly close hazardous waste containers when not in active use.
Violation Notes: Returned to compliance on 11/20/2014.
Violation Division: Riverside County Department of Env Health
Violation Program: HW
Violation Source: CERS

Site ID: 366253
Site Name: Pacific Coachworks, Inc.
Violation Date: 05-21-2018
Citation: 40 CFR 1 265.173 - U.S. Code of Federal Regulations, Title 40, Chapter 1, Section(s) 265.173
Violation Description: Failure to meet the following container management requirements: (a) A container holding hazardous waste must always be closed during storage, except when it is necessary to add or remove waste. (b) A container holding hazardous waste must not be opened, handled, or stored in a manner which may rupture the container or cause it to leak.
Violation Notes: Returned to compliance on 06/27/2018. OBSERVATION: Observed aerosol cans in 55 gallon drums without cover/lid in place. CORRECTIVE ACTION: Owner/operator shall maintain all hazardous waste containers closed when not adding/removing hazardous waste. OBSERVATION: Observed one 55 gallon metal drum without bung cap in place. CORRECTIVE ACTION: Owner/operator shall maintain all hazardous waste containers closed when not adding/removing hazardous waste.
Violation Division: Riverside County Department of Env Health
Violation Program: HW
Violation Source: CERS

Site ID: 366253
Site Name: Pacific Coachworks, Inc.
Violation Date: 05-21-2018
Citation: HSC 6.95 25505(a)(4) - California Health and Safety Code, Chapter 6.95, Section(s) 25505(a)(4)

Map ID
Direction
Distance
Elevation

MAP FINDINGS

Site

Database(s)

EDR ID Number
EPA ID Number

PACIFIC COACHWORKS, INC. (Continued)

S123513429

Violation Description: Failure to provide initial and annual training to all employees in safety procedures in the event of a release or threatened release of a hazardous material or failure to document and maintain training records for a minimum of three years.

Violation Notes: Returned to compliance on 06/27/2018. OBSERVATION: No training records observed for 2017 or 2018. CORRECTIVE ACTION: Owner/operator shall provide training to all employees. Documentation shall be retained and be made available for inspection for a minimum period of 3 years from the date of the training. Please include the information that is covered along with the signatures of all of the employees that have been trained.

Violation Division: Riverside County Department of Env Health
Violation Program: HMRRP
Violation Source: CERS

Site ID: 366253
Site Name: Pacific Coachworks, Inc.
Violation Date: 11-28-2017
Citation: HSC 6.95 25508.2 - California Health and Safety Code, Chapter 6.95, Section(s) 25508.2

Violation Description: Failure to annually review and electronically certify that the business plan is complete and accurate on or before the annual due date.

Violation Notes: Returned to compliance on 06/27/2018.

Violation Division: Riverside County Department of Env Health
Violation Program: HMRRP
Violation Source: CERS

Site ID: 366253
Site Name: Pacific Coachworks, Inc.
Violation Date: 05-21-2018
Citation: 40 CFR 1 265.31 - U.S. Code of Federal Regulations, Title 40, Chapter 1, Section(s) 265.31

Violation Description: Failure to maintain and operate the facility to minimize the possibility of a fire, explosion, or any unplanned sudden or non-sudden release of hazardous waste or hazardous waste constituents to air, soil, or surface water which could threaten human health or the environment.

Violation Notes: Returned to compliance on 06/27/2018. OBSERVATION: Observed waste aerosol cans in open drums and a pile of aerosol cans in a secondary containment in the waste area. CORRECTIVE ACTION: Owner/operator shall place all hazardous waste in a closed container, and manage according to Title 22 hazardous waste regulations. Submit a statement and supporting documentation (photos) explaining how this waste was managed to this department.

Violation Division: Riverside County Department of Env Health
Violation Program: HW
Violation Source: CERS

Site ID: 366253
Site Name: Pacific Coachworks, Inc.
Violation Date: 04-08-2014
Citation: HSC 6.95 Multiple - California Health and Safety Code, Chapter 6.95, Section(s) Multiple

Violation Description: Business Plan Program - Training - General
Violation Notes: Returned to compliance on 11/20/2014.
Violation Division: Riverside County Department of Env Health

Map ID
Direction
Distance
Elevation

MAP FINDINGS

Site

Database(s)

EDR ID Number
EPA ID Number

PACIFIC COACHWORKS, INC. (Continued)

S123513429

Violation Program: HMRRP
Violation Source: CERS

Site ID: 366253
Site Name: Pacific Coachworks, Inc.
Violation Date: 04-08-2014
Citation: 22 CCR 12 66262.34(f) - California Code of Regulations, Title 22, Chapter 12, Section(s) 66262.34(f)
Violation Description: Failure to properly label hazardous waste accumulation containers with the following requirements: "Hazardous Waste", name and address of the generator, physical and chemical characteristics of the Hazardous Waste, and starting accumulation date.
Violation Notes: Returned to compliance on 11/20/2014.
Violation Division: Riverside County Department of Env Health
Violation Program: HW
Violation Source: CERS

Site ID: 366253
Site Name: Pacific Coachworks, Inc.
Violation Date: 04-08-2014
Citation: HSC 6.11 25404.1 - California Health and Safety Code, Chapter 6.11, Section(s) 25404.1
Violation Description: Failure to obtain and/or maintain an active hazardous waste generator permit.
Violation Notes: Returned to compliance on 11/20/2014.
Violation Division: Riverside County Department of Env Health
Violation Program: HW
Violation Source: CERS

Site ID: 366253
Site Name: Pacific Coachworks, Inc.
Violation Date: 05-21-2018
Citation: 40 CFR 1 265.174 - U.S. Code of Federal Regulations, Title 40, Chapter 1, Section(s) 265.174
Violation Description: Failure to inspect hazardous waste storage areas at least weekly and look for leaking and deteriorating containers.
Violation Notes: Returned to compliance on 06/27/2018. OBSERVATION: Observed that weekly inspections of hazardous waste storage areas are occurring however, deficiencies observed are not being corrected. Specifically, absorbent on the ground in the waste area, 5 gallon container of glue that has been damaged and the glue has dried on the ground, and the aerosol cans stored in open containers. CORRECTIVE ACTION: Owner/operator shall correct any deficiencies observed during weekly hazardous waste storage area inspections.
Violation Division: Riverside County Department of Env Health
Violation Program: HW
Violation Source: CERS

Evaluation:
Eval General Type: Other/Unknown
Eval Date: 11-28-2017
Violations Found: Yes
Eval Type: Other, not routine, done by local agency
Eval Notes: Not reported
Eval Division: Riverside County Department of Env Health
Eval Program: HMRRP
Eval Source: CERS

Map ID
Direction
Distance
Elevation

MAP FINDINGS

Site

Database(s)

EDR ID Number
EPA ID Number

PACIFIC COACHWORKS, INC. (Continued)

S123513429

Eval General Type: Compliance Evaluation Inspection
Eval Date: 05-21-2018
Violations Found: Yes
Eval Type: Routine done by local agency
Eval Notes: Not reported
Eval Division: Riverside County Department of Env Health
Eval Program: HMRRP
Eval Source: CERS

Eval General Type: Other/Unknown
Eval Date: 11-20-2014
Violations Found: No
Eval Type: Other, not routine, done by local agency
Eval Notes: Not reported
Eval Division: Riverside County Department of Env Health
Eval Program: HMRRP
Eval Source: CERS

Eval General Type: Compliance Evaluation Inspection
Eval Date: 04-08-2014
Violations Found: Yes
Eval Type: Routine done by local agency
Eval Notes: Not reported
Eval Division: Riverside County Department of Env Health
Eval Program: HMRRP
Eval Source: CERS

Eval General Type: Compliance Evaluation Inspection
Eval Date: 04-08-2014
Violations Found: Yes
Eval Type: Routine done by local agency
Eval Notes: Not reported
Eval Division: Riverside County Department of Env Health
Eval Program: HW
Eval Source: CERS

Eval General Type: Compliance Evaluation Inspection
Eval Date: 05-21-2018
Violations Found: Yes
Eval Type: Routine done by local agency
Eval Notes: Not reported
Eval Division: Riverside County Department of Env Health
Eval Program: HW
Eval Source: CERS

Eval General Type: Other/Unknown
Eval Date: 11-20-2014
Violations Found: No
Eval Type: Other, not routine, done by local agency
Eval Notes: Not reported
Eval Division: Riverside County Department of Env Health
Eval Program: HW
Eval Source: CERS

Enforcement Action:
Site ID: 366253
Site Name: Pacific Coachworks, Inc.

Map ID
Direction
Distance
Elevation

MAP FINDINGS

Site

Database(s)

EDR ID Number
EPA ID Number

PACIFIC COACHWORKS, INC. (Continued)

S123513429

Site Address: 3411 N PERRIS BLVD BLDG 1
Site City: PERRIS
Site Zip: 92571
Enf Action Date: 04-08-2014
Enf Action Type: Notice of Violation (Unified Program)
Enf Action Description: Notice of Violation Issued by the Inspector at the Time of Inspection
Enf Action Notes: Not reported
Enf Action Division: Riverside County Department of Env Health
Enf Action Program: HMRRP
Enf Action Source: CERS

Site ID: 366253
Site Name: Pacific Coachworks, Inc.
Site Address: 3411 N PERRIS BLVD BLDG 1
Site City: PERRIS
Site Zip: 92571
Enf Action Date: 04-08-2014
Enf Action Type: Notice of Violation (Unified Program)
Enf Action Description: Notice of Violation Issued by the Inspector at the Time of Inspection
Enf Action Notes: Not reported
Enf Action Division: Riverside County Department of Env Health
Enf Action Program: HW
Enf Action Source: CERS

Affiliation:

Affiliation Type Desc: Identification Signer
Entity Name: Jeff Daily
Entity Title: General Mgr.
Affiliation Address: Not reported
Affiliation City: Not reported
Affiliation State: Not reported
Affiliation Country: Not reported
Affiliation Zip: Not reported
Affiliation Phone: Not reported

Affiliation Type Desc: Parent Corporation
Entity Name: Pacific Coachworks, Inc.
Entity Title: Not reported
Affiliation Address: Not reported
Affiliation City: Not reported
Affiliation State: Not reported
Affiliation Country: Not reported
Affiliation Zip: Not reported
Affiliation Phone: Not reported

Affiliation Type Desc: Document Preparer
Entity Name: Marcos Velasquez
Entity Title: Not reported
Affiliation Address: Not reported
Affiliation City: Not reported
Affiliation State: Not reported
Affiliation Country: Not reported
Affiliation Zip: Not reported
Affiliation Phone: Not reported

Affiliation Type Desc: Environmental Contact
Entity Name: Starlite Reclamation Environmental Services, Inc.

Map ID
Direction
Distance
Elevation

MAP FINDINGS

Site

Database(s)

EDR ID Number
EPA ID Number

PACIFIC COACHWORKS, INC. (Continued)

S123513429

Entity Title: Not reported
Affiliation Address: 11225 Mulberry Ave.
Affiliation City: Fontana
Affiliation State: CA
Affiliation Country: Not reported
Affiliation Zip: 92337
Affiliation Phone: Not reported

Affiliation Type Desc: Operator
Entity Name: Attn: Marcos Velasquez
Entity Title: Not reported
Affiliation Address: Not reported
Affiliation City: Not reported
Affiliation State: Not reported
Affiliation Country: Not reported
Affiliation Zip: Not reported
Affiliation Phone: (951) 686-7294

Affiliation Type Desc: Property Owner
Entity Name: Pacific Coachworks Inc.
Entity Title: Not reported
Affiliation Address: 3411 N Perris Blvd Bldg 1
Affiliation City: Perris
Affiliation State: CA
Affiliation Country: United States
Affiliation Zip: 92571
Affiliation Phone: (951) 686-7294

Affiliation Type Desc: CUPA District
Entity Name: Riverside Cnty Env Health
Entity Title: Not reported
Affiliation Address: 4065 County Circle Drive, Room 104
Affiliation City: Riverside
Affiliation State: CA
Affiliation Country: Not reported
Affiliation Zip: 92503
Affiliation Phone: (951) 358-5055

Affiliation Type Desc: Facility Mailing Address
Entity Name: Mailing Address
Entity Title: Not reported
Affiliation Address: 3411 N Perris Blvd
Affiliation City: Perris
Affiliation State: CA
Affiliation Country: Not reported
Affiliation Zip: 92571
Affiliation Phone: Not reported

Affiliation Type Desc: Legal Owner
Entity Name: Pacific Coachworks, Inc.
Entity Title: Not reported
Affiliation Address: 3411 N Perris Blvd Bldg 1
Affiliation City: Perris
Affiliation State: CA
Affiliation Country: United States
Affiliation Zip: 92571
Affiliation Phone: (951) 686-7294

Map ID
Direction
Distance
Elevation

MAP FINDINGS

Site

Database(s)

EDR ID Number
EPA ID Number

D11
ENE
< 1/8
0.024 mi.
129 ft.

LOS PRIMOS AUTO REPAIR
3553A N PERRIS BLVD STE 5
PERRIS, CA 92571

RCRA NonGen / NLR **1024848593**
CAL000404324

Site 1 of 4 in cluster D

Relative:
Lower

RCRA NonGen / NLR:

Actual:
1456 ft.

Date form received by agency: 2015-02-06 00:00:00.0
Facility name: LOS PRIMOS AUTO REPAIR
Facility address: 3553A N PERRIS BLVD STE 5
PERRIS, CA 92571
EPA ID: CAL000404324
Mailing address: 3553 N PERRIS BLVD STE A5
PERRIS, CA 92571
Contact: JENNIFER RUIZ
Contact address: 146 APPLETREE DR
PERRIS, CA 92571
Contact country: Not reported
Contact telephone: 949-630-6795
Contact email: JENNIFERRUIZ1002@YAHOO.COM
EPA Region: 09
Classification: Non-Generator
Description: Handler: Non-Generators do not presently generate hazardous waste

Owner/Operator Summary:

Owner/operator name: JENNIFER RUIZ
Owner/operator address: 146 APPLETREE DR
PERRIS, CA 92571
Owner/operator country: Not reported
Owner/operator telephone: 949-630-6795
Owner/operator email: Not reported
Owner/operator fax: Not reported
Owner/operator extension: Not reported
Legal status: Other
Owner/Operator Type: Operator
Owner/Op start date: Not reported
Owner/Op end date: Not reported

Owner/operator name: JENNIFER RUIZ
Owner/operator address: 146 APPLETREE DR
PERRIS, CA 92571
Owner/operator country: Not reported
Owner/operator telephone: 949-630-6795
Owner/operator email: Not reported
Owner/operator fax: Not reported
Owner/operator extension: Not reported
Legal status: Other
Owner/Operator Type: Owner
Owner/Op start date: Not reported
Owner/Op end date: Not reported

Handler Activities Summary:

U.S. importer of hazardous waste: No
Mixed waste (haz. and radioactive): No
Recycler of hazardous waste: No
Transporter of hazardous waste: Yes
Treater, storer or disposer of HW: No
Underground injection activity: No

Map ID
Direction
Distance
Elevation

MAP FINDINGS

Site

Database(s)

EDR ID Number
EPA ID Number

LOS PRIMOS AUTO REPAIR (Continued)

1024848593

On-site burner exemption: No
Furnace exemption: No
Used oil fuel burner: No
Used oil processor: No
User oil refiner: No
Used oil fuel marketer to burner: No
Used oil Specification marketer: No
Used oil transfer facility: No
Used oil transporter: No

Violation Status: No violations found

D12
ENE
< 1/8
0.024 mi.
129 ft.

AMIGOS AUTO REPAIR
3553 N PERRIS BLVD STE 7&8
PERRIS, CA 92571

CERS HAZ WASTE
HAZNET
HWTS

S123077291
N/A

Site 2 of 4 in cluster D

Relative:
Lower
Actual:
1456 ft.

CERS HAZ WASTE:
Name: X-CLUSIVE KUSTOMZ
Address: 3553 N PERRIS BLVD #9
City,State,Zip: PERRIS, CA 92571
Site ID: 172453
CERS ID: 10326445
CERS Description: Hazardous Waste Generator

Affiliation:
Affiliation Type Desc: Parent Corporation
Entity Name: X-Clusive Kustomz
Entity Title: Not reported
Affiliation Address: Not reported
Affiliation City: Not reported
Affiliation State: Not reported
Affiliation Country: Not reported
Affiliation Zip: Not reported
Affiliation Phone: Not reported

Affiliation Type Desc: Facility Mailing Address
Entity Name: Mailing Address
Entity Title: Not reported
Affiliation Address: 3553 N Perris Blvd
Affiliation City: Perris
Affiliation State: CA
Affiliation Country: Not reported
Affiliation Zip: 92571
Affiliation Phone: Not reported

Affiliation Type Desc: CUPA District
Entity Name: Riverside Cnty Env Health
Entity Title: Not reported
Affiliation Address: 4065 County Circle Drive, Room 104
Affiliation City: Riverside
Affiliation State: CA
Affiliation Country: Not reported
Affiliation Zip: 92503
Affiliation Phone: (951) 358-5055

Name: AMIGO'S AUTO REPAIR

Map ID
Direction
Distance
Elevation

MAP FINDINGS

Site

Database(s)

EDR ID Number
EPA ID Number

AMIGOS AUTO REPAIR (Continued)

S123077291

Address: 3553 N PERRIS BLVD #B7
City,State,Zip: PERRIS, CA 92571
Site ID: 92093
CERS ID: 10321294
CERS Description: Hazardous Waste Generator

Violations:

Site ID: 92093
Site Name: Amigo's Auto Repair
Violation Date: 08-23-2019
Citation: 40 CFR 1 265.31 - U.S. Code of Federal Regulations, Title 40, Chapter 1, Section(s) 265.31

Violation Description: Failure to maintain and operate the facility to minimize the possibility of a fire, explosion, or any unplanned sudden or non-sudden release of hazardous waste or hazardous waste constituents to air, soil, or surface water which could threaten human health or the environment.

Violation Notes: OBSERVATION: Observed liquid in the secondary containment under the waste drums. CORRECTIVE ACTION: Owner/operator shall maintain dry and clean all secondary containment, and manage according to Title 22 hazardous waste regulations. Submit a statement and supporting documentation (photos) explaining how this waste was managed to this department.

Violation Division: Riverside County Department of Env Health
Violation Program: HW
Violation Source: CERS

Site ID: 92093
Site Name: Amigo's Auto Repair
Violation Date: 08-23-2019
Citation: 40 CFR 1 265.173 - U.S. Code of Federal Regulations, Title 40, Chapter 1, Section(s) 265.173

Violation Description: Failure to meet the following container management requirements: (a) A container holding hazardous waste must always be closed during storage, except when it is necessary to add or remove waste. (b) A container holding hazardous waste must not be opened, handled, or stored in a manner which may rupture the container or cause it to leak.

Violation Notes: OBSERVATION: Observed one drum of used Antifreeze and one drum of used Motor Oil without bung caps in place. CORRECTIVE ACTION: Owner/operator shall maintain all hazardous waste containers closed when not adding/removing hazardous waste.

Violation Division: Riverside County Department of Env Health
Violation Program: HW
Violation Source: CERS

Site ID: 92093
Site Name: Amigo's Auto Repair
Violation Date: 05-17-2016
Citation: 22 CCR 12 66262.34(f) - California Code of Regulations, Title 22, Chapter 12, Section(s) 66262.34(f)

Violation Description: Failure to properly label hazardous waste accumulation containers with the following requirements: "Hazardous Waste", name and address of the generator, physical and chemical characteristics of the Hazardous Waste, and starting accumulation date.

Violation Notes: Returned to compliance on 07/12/2016.
Violation Division: Riverside County Department of Env Health
Violation Program: HW

Map ID
Direction
Distance
Elevation

MAP FINDINGS

Site

Database(s)

EDR ID Number
EPA ID Number

AMIGOS AUTO REPAIR (Continued)

S123077291

Violation Source: CERS

Site ID: 92093
Site Name: Amigo's Auto Repair
Violation Date: 05-17-2016
Citation: 40 CFR 1 265.31 - U.S. Code of Federal Regulations, Title 40, Chapter 1, Section(s) 265.31
Violation Description: Failure to maintain and operate the facility to minimize the possibility of a fire, explosion, or any unplanned sudden or non-sudden release of hazardous waste or hazardous waste constituents to the air, soil, or surface water which could threaten human health or the environment.
Violation Notes: Returned to compliance on 07/12/2016.
Violation Division: Riverside County Department of Env Health
Violation Program: HW
Violation Source: CERS

Site ID: 92093
Site Name: Amigo's Auto Repair
Violation Date: 08-23-2019
Citation: 40 CFR 1 262.34(d)(5)(ii) - U.S. Code of Federal Regulations, Title 40, Chapter 1, Section(s) 262.34(d)(5)(ii)
Violation Description: Failure to post the following information next to the telephone: (A) The name and telephone number of the emergency coordinator; (B) Location of fire extinguishers and spill control material, and, if present, fire alarm; and (C) The telephone number of the fire department, unless the facility has a direct alarm.
Violation Notes: OBSERVATION: Observed no/incomplete emergency response information and response postings. CORRECTIVE ACTION: Owner/operator shall post required information next to the phone. Owner/ Operator shall post emergency contact phone numbers and an evacuation map in a location easily accessible by all personnel.
Violation Division: Riverside County Department of Env Health
Violation Program: HW
Violation Source: CERS

Site ID: 92093
Site Name: Amigo's Auto Repair
Violation Date: 08-23-2019
Citation: 22 CCR 12 66262.34(f) - California Code of Regulations, Title 22, Chapter 12, Section(s) 66262.34(f)
Violation Description: Failure to properly label hazardous waste accumulation containers and portable tanks with the following requirements: "Hazardous Waste", name and address of the generator, physical and chemical characteristics of the Hazardous Waste, and starting accumulation date.
Violation Notes: Returned to compliance on 08/23/2019. OBSERVATION: Observed faded labels on the used oil and antifreeze drums. CORRECTIVE ACTION: Owner/operator shall re-label hazardous waste containers with all the required information. Label shall include at least: the words "hazardous waste", generator name and address, accumulation start date, composition and physical state of waste, and hazardous property statement. Submit photos to this department, if applicable.**CORRECTED ON SITE** OBSERVATION: Observed one drum containing paper filters that was missing a proper label. CORRECTIVE ACTION: Owner/operator shall label hazardous waste containers with all the required information. Label shall include at least: the words ""hazardous waste"", generator

Map ID
Direction
Distance
Elevation

MAP FINDINGS

Site

Database(s)

EDR ID Number
EPA ID Number

AMIGOS AUTO REPAIR (Continued)

S123077291

name and address, accumulation start date, composition and physical state of waste, and hazardous property statement. Submit photos to this department, if applicable.*CORRECTED ON SITE**

Violation Division: Riverside County Department of Env Health
Violation Program: HW
Violation Source: CERS

Evaluation:

Eval General Type: Compliance Evaluation Inspection
Eval Date: 05-17-2016
Violations Found: Yes
Eval Type: Routine done by local agency
Eval Notes: Not reported
Eval Division: Riverside County Department of Env Health
Eval Program: HW
Eval Source: CERS

Eval General Type: Other/Unknown
Eval Date: 07-12-2016
Violations Found: No
Eval Type: Other, not routine, done by local agency
Eval Notes: Not reported
Eval Division: Riverside County Department of Env Health
Eval Program: HW
Eval Source: CERS

Eval General Type: Compliance Evaluation Inspection
Eval Date: 08-23-2019
Violations Found: Yes
Eval Type: Routine done by local agency
Eval Notes: Not reported
Eval Division: Riverside County Department of Env Health
Eval Program: HW
Eval Source: CERS

Affiliation:

Affiliation Type Desc: Facility Mailing Address
Entity Name: Mailing Address
Entity Title: Not reported
Affiliation Address: 3553 N Perris Blvd
Affiliation City: Perris
Affiliation State: CA
Affiliation Country: Not reported
Affiliation Zip: 92571
Affiliation Phone: Not reported

Affiliation Type Desc: Parent Corporation
Entity Name: Amigo's Auto Repair
Entity Title: Not reported
Affiliation Address: Not reported
Affiliation City: Not reported
Affiliation State: Not reported
Affiliation Country: Not reported
Affiliation Zip: Not reported
Affiliation Phone: Not reported

Map ID
Direction
Distance
Elevation

MAP FINDINGS

Site

Database(s)

EDR ID Number
EPA ID Number

AMIGOS AUTO REPAIR (Continued)

S123077291

Affiliation Type Desc: CUPA District
Entity Name: Riverside Cnty Env Health
Entity Title: Not reported
Affiliation Address: 4065 County Circle Drive, Room 104
Affiliation City: Riverside
Affiliation State: CA
Affiliation Country: Not reported
Affiliation Zip: 92503
Affiliation Phone: (951) 358-5055

HAZNET:

Name: AMIGOS AUTO REPAIR
Address: 3553 N PERRIS BLVD STE 7&8
Address 2: Not reported
City,State,Zip: PERRIS, CA 925713111
Contact: JAIME VILLASENOR
Telephone: 9513333557
Mailing Name: Not reported
Mailing Address: 3553 N PERRIS BLVD STE 7&8

Year: 2017
Gepaid: CAL000313260
TSD EPA ID: CAD097030993
CA Waste Code: 352 - Other organic solids
Disposal Method: H141 - Storage, Bulking, And/Or Transfer Off Site--No Treatment/Reovery (H010-H129) Or (H131-H135)

Tons: 0.025

Additional Info:

Year: 2017
Gen EPA ID: CAL000313260

Shipment Date: 20170912
Creation Date: 5/30/2018 18:33:04
Receipt Date: 20170918
Manifest ID: 017731195JJK
Trans EPA ID: CAD028277036
Trans Name: ASBURY ENVIRONMENTAL SERVICES
Trans 2 EPA ID: Not reported
Trans 2 Name: Not reported
TSD EPA ID: CAD097030993
Trans Name: US ECOLOGY VERNON INC
TSD EPA ID: Not reported
TSD Name: Not reported
CA Waste Code: 352 - Other organic solids
RCRA Code: Not reported
Disposal Method: H141 - Storage, Bulking, And/Or Transfer Off Site--No Treatment/Reovery (H010-H129) Or (H131-H135)

Quantity Tons: 0.025
Waste Quantity: 50
Quantity Unit: P
Additional Code 1: Not reported
Additional Code 2: Not reported
Additional Code 3: Not reported

Map ID
Direction
Distance
Elevation

MAP FINDINGS

Site

Database(s)

EDR ID Number
EPA ID Number

AMIGOS AUTO REPAIR (Continued)

S123077291

Additional Code 4: Not reported
Additional Code 5: Not reported

HWTS:
Name: AMIGOS AUTO REPAIR
Address: 3553 N PERRIS BLVD STE 7&8
Address 2: Not reported
City,State,Zip: PERRIS, CA 925713111
EPA ID: CAL000313260
Inactive Date: 06/30/2017
Create Date: 11/03/2006
Last Act Date: 07/01/2016
Mailing Name: Not reported
Mailing Address: 3553 N PERRIS BLVD STE 7&8
Mailing Address 2: Not reported
Mailing City,State,Zip: PERRIS, CA 925713111
Owner Name: JAIME VILLASENOR
Owner Address: 50201 ALOMA DR
Owner Address 2: Not reported
Owner City,State,Zip: CABAZON, CA 922304012
Contact Name: JAIME VILLASENOR
Contact Address: 50201 ALOMA DR
Contact Address 2: Not reported
City,State,Zip: CABAZON, CA 922304012

NAICS:
EPA ID: CAL000313260
Create Date: 2006-11-03 15:45:13
NAICS Code: 811111
NAICS Description: General Automotive Repair
Issued EPA ID Date: 2006-11-03 15:45:12
Inactive Date: 2017-06-30 00:00:00
Facility Name: AMIGOS AUTO REPAIR
Facility Address: 3553 N PERRIS BLVD STE 7&8
Facility Address 2: Not reported
Facility City: PERRIS
Facility County: 33
Facility State: CA
Facility Zip: 925713111

D13
ENE
< 1/8
0.024 mi.
129 ft.

**3553 N PERRIS BLVD
PERRIS, CA 92571**
Site 3 of 4 in cluster D

**RCRA NonGen / NLR 1025874814
CAL000447947**

Relative: RCRA NonGen / NLR:
Lower Date form received by agency: 2019-08-02 00:00:00.0
Actual: Facility name: Not reported
1456 ft. Facility address: 3553 N PERRIS BLVD
PERRIS, CA 92571
EPA ID: CAL000447947
Contact: LUIS F ALVARADO
Contact address: 30748 MONTGOMERY AVE
NUEVO, CA 92567
Contact country: Not reported
Contact telephone: 323-529-7768

Map ID
Direction
Distance
Elevation

MAP FINDINGS

Site

Database(s)

EDR ID Number
EPA ID Number

(Continued)

1025874814

Contact email: RANCHIT300@GMAIL.COM
EPA Region: 09
Classification: Non-Generator
Description: Handler: Non-Generators do not presently generate hazardous waste

Owner/Operator Summary:

Owner/operator name: LUIS F ALVARADO-FERNANDEZ
Owner/operator address: 3553 N PERRIS BLVD
PERRIS, CA 92571

Owner/operator country: Not reported
Owner/operator telephone: 323-529-7768
Owner/operator email: Not reported
Owner/operator fax: Not reported
Owner/operator extension: Not reported
Legal status: Other
Owner/Operator Type: Owner
Owner/Op start date: Not reported
Owner/Op end date: Not reported

Owner/operator name: LUIS F ALVARADO
Owner/operator address: 30748 MONTGOMERY AVE
NUEVO, CA 92567

Owner/operator country: Not reported
Owner/operator telephone: 323-529-7768
Owner/operator email: Not reported
Owner/operator fax: Not reported
Owner/operator extension: Not reported
Legal status: Other
Owner/Operator Type: Operator
Owner/Op start date: Not reported
Owner/Op end date: Not reported

Handler Activities Summary:

U.S. importer of hazardous waste: No
Mixed waste (haz. and radioactive): No
Recycler of hazardous waste: No
Transporter of hazardous waste: No
Treater, storer or disposer of HW: No
Underground injection activity: No
On-site burner exemption: No
Furnace exemption: No
Used oil fuel burner: No
Used oil processor: No
User oil refiner: No
Used oil fuel marketer to burner: No
Used oil Specification marketer: No
Used oil transfer facility: No
Used oil transporter: No

Violation Status: No violations found

Map ID
Direction
Distance
Elevation

MAP FINDINGS

Site

Database(s)

EDR ID Number
EPA ID Number

D14
ENE
< 1/8
0.024 mi.
129 ft.

CHAPIS AUTO REPAIR
3553 N PERRIS BLVD STE A1
PERRIS, CA 92571

RCRA NonGen / NLR **1024869370**
CAL000437984

Site 4 of 4 in cluster D

Relative:
Lower

RCRA NonGen / NLR:

Actual:
1456 ft.

Date form received by agency: 2018-08-01 00:00:00.0
Facility name: CHAPIS AUTO REPAIR
Facility address: 3553 N PERRIS BLVD STE A1
PERRIS, CA 92571
EPA ID: CAL000437984
Mailing address: 23550 CIRCLE DR
QUAIL VALLEY, CA 92587
Contact: BRIGIGO GALLEGOS
Contact address: 23550 CIRCLE DR
QUAIL VALLEY, CA 92587
Contact country: Not reported
Contact telephone: 951-722-8152
Contact email: BRIGGALL1959@GMAIL.COM
EPA Region: 09
Classification: Non-Generator
Description: Handler: Non-Generators do not presently generate hazardous waste

Owner/Operator Summary:

Owner/operator name: BRIGIGO GALLEGOS
Owner/operator address: 23550 CIRCLE DR
QUAIL VALLEY, CA 92587
Owner/operator country: Not reported
Owner/operator telephone: 951-722-8152
Owner/operator email: Not reported
Owner/operator fax: Not reported
Owner/operator extension: Not reported
Legal status: Other
Owner/Operator Type: Owner
Owner/Op start date: Not reported
Owner/Op end date: Not reported

Owner/operator name: BRIGIGO GALLEGOS
Owner/operator address: 23550 CIRCLE DR
QUAIL VALLEY, CA 92587
Owner/operator country: Not reported
Owner/operator telephone: 951-722-8152
Owner/operator email: Not reported
Owner/operator fax: Not reported
Owner/operator extension: Not reported
Legal status: Other
Owner/Operator Type: Operator
Owner/Op start date: Not reported
Owner/Op end date: Not reported

Handler Activities Summary:

U.S. importer of hazardous waste: No
Mixed waste (haz. and radioactive): No
Recycler of hazardous waste: No
Transporter of hazardous waste: Yes
Treater, storer or disposer of HW: No
Underground injection activity: No

Map ID
Direction
Distance
Elevation

MAP FINDINGS

Site

Database(s)

EDR ID Number
EPA ID Number

CHAPIS AUTO REPAIR (Continued)

1024869370

On-site burner exemption: No
Furnace exemption: No
Used oil fuel burner: No
Used oil processor: No
Used oil refiner: No
Used oil fuel marketer to burner: No
Used oil Specification marketer: No
Used oil transfer facility: No
Used oil transporter: No

Violation Status: No violations found

**C15
ESE
< 1/8
0.025 mi.
133 ft.**

**RODZ BROS AUTO PAINT & COLLISION
3519 N PERRIS BLVD STE 2
PERRIS, CA 92571**

RCRA NonGen / NLR

**1024874163
CAL000442818**

Site 2 of 4 in cluster C

**Relative:
Lower**

RCRA NonGen / NLR:

Date form received by agency: 2019-01-29 00:00:00.0

**Actual:
1456 ft.**

Facility name: RODZ BROS AUTO PAINT & COLLISION
Facility address: 3519 N PERRIS BLVD STE 2
PERRIS, CA 92571

EPA ID: CAL000442818
Contact: JUAN CARLOS RODRIGUEZ
Contact address: 25040 PEBBLE CREEK WAY
MORENO VALLEY, CA 92551

Contact country: Not reported
Contact telephone: 951-214-9644
Contact email: RODZBROSAUTOPAINT@GMAIL.COM

EPA Region: 09
Classification: Non-Generator

Description: Handler: Non-Generators do not presently generate hazardous waste

Owner/Operator Summary:

Owner/operator name: JUAN CARLOS RODRIGUEZ
Owner/operator address: 25040 PEBBLE CREEK WAY
MORENO VALLEY, CA 92551

Owner/operator country: Not reported
Owner/operator telephone: 951-214-9644
Owner/operator email: Not reported
Owner/operator fax: Not reported
Owner/operator extension: Not reported

Legal status: Other
Owner/Operator Type: Operator
Owner/Op start date: Not reported
Owner/Op end date: Not reported

Owner/operator name: RODZ BROS AUTO & PAINT COLLISION IN
Owner/operator address: 25040 PEBBLE CREEK WAY
MORENO VALLEY, CA 92551

Owner/operator country: Not reported
Owner/operator telephone: 951-214-9644
Owner/operator email: Not reported
Owner/operator fax: Not reported
Owner/operator extension: Not reported

Legal status: Other
Owner/Operator Type: Owner

Map ID
Direction
Distance
Elevation

MAP FINDINGS

Site

Database(s)

EDR ID Number
EPA ID Number

RODZ BROS AUTO PAINT & COLLISION (Continued)

1024874163

Owner/Op start date: Not reported
Owner/Op end date: Not reported

Handler Activities Summary:

U.S. importer of hazardous waste: No
Mixed waste (haz. and radioactive): No
Recycler of hazardous waste: No
Transporter of hazardous waste: Yes
Treater, storer or disposer of HW: No
Underground injection activity: No
On-site burner exemption: No
Furnace exemption: No
Used oil fuel burner: No
Used oil processor: No
Used oil refiner: No
Used oil fuel marketer to burner: No
Used oil Specification marketer: No
Used oil transfer facility: No
Used oil transporter: No

Violation Status: No violations found

C16
SE
< 1/8
0.026 mi.
135 ft.

LAKESIDE TRANSMISSIONS
3515 N PERRIS BLVD UNITS 3-4-5
PERRIS, CA 92571

RCRA NonGen / NLR 1024805715
CAL000265235

Site 3 of 4 in cluster C

Relative:
Lower
Actual:
1456 ft.

RCRA NonGen / NLR:
Date form received by agency: 2003-01-22 00:00:00.0
Facility name: LAKESIDE TRANSMISSIONS
Facility address: 3515 N PERRIS BLVD UNITS 3-4-5
PERRIS, CA 92571-3161
EPA ID: CAL000265235
Contact: RUBEN GALLARDO
Contact address: 3515 N PERRIS BLVD UNITS 3-4-5
PERRIS, CA 92571
Contact country: Not reported
Contact telephone: 909-657-4090
Contact email: JG2462239.JG@GMAIL.COM
EPA Region: 09
Classification: Non-Generator
Description: Handler: Non-Generators do not presently generate hazardous waste

Owner/Operator Summary:

Owner/operator name: RUBEN GALLARDO
Owner/operator address: 3515 N PERRIS BLVD UNITS 3-4-5
PERRIS, CA 92571
Owner/operator country: Not reported
Owner/operator telephone: 909-657-4090
Owner/operator email: Not reported
Owner/operator fax: Not reported
Owner/operator extension: Not reported
Legal status: Other
Owner/Operator Type: Operator
Owner/Op start date: Not reported
Owner/Op end date: Not reported

Map ID
 Direction
 Distance
 Elevation

MAP FINDINGS

Site

Database(s)

EDR ID Number
 EPA ID Number

LAKESIDE TRANSMISSIONS (Continued)

1024805715

Owner/operator name: RUBEN GALLARDO
 Owner/operator address: 3515 N PERRIS BLVD UNITS 3-4-5
 PERRIS, CA 92571
 Owner/operator country: Not reported
 Owner/operator telephone: 909-657-4090
 Owner/operator email: Not reported
 Owner/operator fax: Not reported
 Owner/operator extension: Not reported
 Legal status: Other
 Owner/Operator Type: Owner
 Owner/Op start date: Not reported
 Owner/Op end date: Not reported

Handler Activities Summary:

U.S. importer of hazardous waste: No
 Mixed waste (haz. and radioactive): No
 Recycler of hazardous waste: No
 Transporter of hazardous waste: Yes
 Treater, storer or disposer of HW: No
 Underground injection activity: No
 On-site burner exemption: No
 Furnace exemption: No
 Used oil fuel burner: No
 Used oil processor: No
 User oil refiner: No
 Used oil fuel marketer to burner: No
 Used oil Specification marketer: No
 Used oil transfer facility: No
 Used oil transporter: No

Violation Status: No violations found

C17
SE
 < 1/8
 0.026 mi.
 135 ft.

GARCIAS GARAGE
3515 N PERRIS BLVD STE 4
PERRIS, CA 92571
 Site 4 of 4 in cluster C

EDR Hist Auto **1020217007**
 N/A

Relative:
Lower

EDR Hist Auto

Actual:
1456 ft.

Year:	Name:	Type:
1992	A&S AUTO REPAIR	General Automotive Repair Shops
1993	A&S AUTO REPAIR	General Automotive Repair Shops
1994	A&S AUTO REPAIR	General Automotive Repair Shops
1995	A&S AUTO REPAIR	General Automotive Repair Shops
1996	GARCIAS GARAGE	General Automotive Repair Shops
1996	AMIGOS AUTO REPAIR	General Automotive Repair Shops
1996	A&S AUTO REPAIR	General Automotive Repair Shops
1997	AMIGOS AUTO REPAIR	General Automotive Repair Shops
1997	GARCIAS GARAGE	General Automotive Repair Shops
2002	REYES ELECTRICAL & AUTO REPAIR	General Automotive Repair Shops
2003	LAKESIDE TRANSMISSIONS	Automotive Transmission Repair Shops
2004	LAKESIDE TRANSMISSIONS	Automotive Transmission Repair Shops
2005	LAKESIDE TRANSMISSIONS	Automotive Transmission Repair Shops
2006	LAKESIDE TRANSMISSIONS	Automotive Transmission Repair Shops
2007	LAKESIDE TRANSMISSIONS	Automotive Transmission Repair Shops
2008	LAKESIDE TRANSMISSIONS	Automotive Transmission Repair Shops
2009	LAKESIDE TRANSMISSIONS	Automotive Transmission Repair Shops

Map ID
 Direction
 Distance
 Elevation

MAP FINDINGS

Site

Database(s)

EDR ID Number
 EPA ID Number

GARCIAS GARAGE (Continued)

1020217007

2010	LAKESIDE TRANSMISSIONS	Automotive Transmission Repair Shops
2011	LAKESIDE TRANSMISSIONS	Automotive Transmission Repair Shops
2012	LAKESIDE TRANSMISSIONS	Automotive Transmission Repair Shops
2013	LAKESIDE TRANSMISSIONS	Automotive Transmission Repair Shops
2014	LAKESIDE TRANSMISSIONS	Automotive Transmission Repair Shops

E18
SW
 < 1/8
 0.062 mi.
 325 ft.

NATIONAL RV INC.
100 W SINCLAIR ST
PERRIS, CA 92571

RCRA-SQG **1004678040**
FINDS **CAR000104331**
ECHO

Site 1 of 2 in cluster E

Relative:
Higher

RCRA-SQG:

Actual:
1460 ft.

Date form received by agency: 2001-08-24 00:00:00.0
 Facility name: NATIONAL R V INC
 Facility address: 100 W SINCLAIR ST
 PERRIS, CA 92571
 EPA ID: CAR000104331
 Mailing address: 3411 N PERRIS BLVD
 PERRIS, CA 92571
 Contact: SHAY GOMEZ
 Contact address: 3411 N PERRIS BLVD
 PERRIS, CA 92571
 Contact country: US
 Contact telephone: 909-943-6007
 Contact email: Not reported
 EPA Region: 09
 Classification: Small Small Quantity Generator
 Description: Handler: generates more than 100 and less than 1000 kg of hazardous waste during any calendar month and accumulates less than 6000 kg of hazardous waste at any time; or generates 100 kg or less of hazardous waste during any calendar month, and accumulates more than 1000 kg of hazardous waste at any time

Owner/Operator Summary:

Owner/operator name: NATIONAL R V INC
 Owner/operator address: 3411 N PERRIS BLVD
 PERRIS, CA 92571
 Owner/operator country: Not reported
 Owner/operator telephone: 909-943-6007
 Owner/operator email: Not reported
 Owner/operator fax: Not reported
 Owner/operator extension: Not reported
 Legal status: Private
 Owner/Operator Type: Owner
 Owner/Op start date: Not reported
 Owner/Op end date: Not reported

Handler Activities Summary:

U.S. importer of hazardous waste: No
 Mixed waste (haz. and radioactive): No
 Recycler of hazardous waste: No
 Transporter of hazardous waste: No
 Treater, storer or disposer of HW: No
 Underground injection activity: No
 On-site burner exemption: No
 Furnace exemption: No

Map ID
Direction
Distance
Elevation

MAP FINDINGS

Site

Database(s)

EDR ID Number
EPA ID Number

NATIONAL RV INC. (Continued)

1004678040

Used oil fuel burner: No
Used oil processor: No
User oil refiner: No
Used oil fuel marketer to burner: No
Used oil Specification marketer: No
Used oil transfer facility: No
Used oil transporter: No

Hazardous Waste Summary:

. Waste code: D001
. Waste name: IGNITABLE WASTE

. Waste code: F003
. Waste name: THE FOLLOWING SPENT NONHALOGENATED SOLVENTS: XYLENE, ACETONE, ETHYL ACETATE, ETHYL BENZENE, ETHYL ETHER, METHYL ISOBUTYL KETONE, N-BUTYL ALCOHOL, CYCLOHEXANONE, AND METHANOL; ALL SPENT SOLVENT MIXTURES/BLENDS CONTAINING, BEFORE USE, ONLY THE ABOVE SPENT NONHALOGENATED SOLVENTS; AND ALL SPENT SOLVENT MIXTURES/BLENDS CONTAINING, BEFORE USE, ONE OR MORE OF THE ABOVE NONHALOGENATED SOLVENTS, AND A TOTAL OF TEN PERCENT OR MORE (BY VOLUME) OF ONE OR MORE OF THOSE SOLVENTS LISTED IN F001, F002, F004, AND F005; AND STILL BOTTOMS FROM THE RECOVERY OF THESE SPENT SOLVENTS AND SPENT SOLVENT MIXTURES.

Violation Status: No violations found

FINDS:

Registry ID: 110012220989
Facility URL: http://ofmpub.epa.gov/enviro/fii_query_detail.disp_program_facility?p_registry_id=110012220989

Environmental Interest/Information System:

AIR EMISSIONS CLASSIFICATION UNKNOWN
RCRAInfo is a national information system that supports the Resource Conservation and Recovery Act (RCRA) program through the tracking of events and activities related to facilities that generate, transport, and treat, store, or dispose of hazardous waste. RCRAInfo allows RCRA program staff to track the notification, permit, compliance, and corrective action activities required under RCRA.
STATE MASTER
HAZARDOUS WASTE BIENNIAL REPORTER

[Click this hyperlink](#) while viewing on your computer to access additional FINDS: detail in the EDR Site Report.

ECHO:

Envid: 1004678040
Registry ID: 110012220989
DFR URL: <http://echo.epa.gov/detailed-facility-report?fid=110012220989>

MAP FINDINGS

Map ID
 Direction
 Distance
 Elevation

Site

Database(s)

EDR ID Number
 EPA ID Number

E19
SW
< 1/8
0.062 mi.
325 ft.

NATIONAL R.V., INC.
100 W. SINCLAIR ST.
PERRIS, CA 92571
Site 2 of 2 in cluster E

RCRA-LQG **1010313190**
CAL000219327

Relative:
Higher

RCRA-LQG:

Actual:
1460 ft.

Date form received by agency: 2008-04-30 00:00:00
 Facility name: NATIONAL R.V., INC.
 Facility address: 100 W. SINCLAIR ST.
 PERRIS, CA 92571
 EPA ID: CAL000219327
 Mailing address: 3411 N. PERRIS BLVD.
 PERRIS, CA 92571
 Contact: RON OLKO
 Contact address: Not reported
 Not reported
 Contact country: US
 Contact telephone: 951-943-6007
 Telephone ext.: 5282
 Contact email: ROLKO@NATIONALRV.COM
 EPA Region: 09
 Classification: Large Quantity Generator
 Description: Handler: generates 1,000 kg or more of hazardous waste during any calendar month; or generates more than 1 kg of acutely hazardous waste during any calendar month; or generates more than 100 kg of any residue or contaminated soil, waste or other debris resulting from the cleanup of a spill, into or on any land or water, of acutely hazardous waste during any calendar month; or generates 1 kg or less of acutely hazardous waste during any calendar month, and accumulates more than 1 kg of acutely hazardous waste at any time; or generates 100 kg or less of any residue or contaminated soil, waste or other debris resulting from the cleanup of a spill, into or on any land or water, of acutely hazardous waste during any calendar month, and accumulates more than 100 kg of that material at any time

Owner/Operator Summary:

Owner/operator name: NATIONAL R.V., INC.
 Owner/operator address: Not reported
 Not reported
 Owner/operator country: US
 Owner/operator telephone: Not reported
 Owner/operator email: Not reported
 Owner/operator fax: Not reported
 Owner/operator extension: Not reported
 Legal status: Private
 Owner/Operator Type: Operator
 Owner/Op start date: 1977-01-01 00:00:00.
 Owner/Op end date: Not reported
 Owner/operator name: NATIONAL R.V., INC.
 Owner/operator address: 3411 N. PERRIS BLVD.
 PERRIS, CA 92571
 Owner/operator country: US
 Owner/operator telephone: Not reported
 Owner/operator email: Not reported
 Owner/operator fax: Not reported
 Owner/operator extension: Not reported
 Legal status: Private

Map ID
Direction
Distance
Elevation

MAP FINDINGS

Site

Database(s)

EDR ID Number
EPA ID Number

NATIONAL R.V., INC. (Continued)

1010313190

Owner/Operator Type: Owner
Owner/Op start date: 1977-01-01 00:00:00.
Owner/Op end date: Not reported

Handler Activities Summary:

U.S. importer of hazardous waste: No
Mixed waste (haz. and radioactive): No
Recycler of hazardous waste: No
Transporter of hazardous waste: No
Treater, storer or disposer of HW: No
Underground injection activity: No
On-site burner exemption: No
Furnace exemption: No
Used oil fuel burner: No
Used oil processor: No
User oil refiner: No
Used oil fuel marketer to burner: No
Used oil Specification marketer: No
Used oil transfer facility: No
Used oil transporter: No

Historical Generators:

Date form received by agency: 2006-02-13 00:00:00.0
Site name: NATIONAL R.V., INC.
Classification: Large Quantity Generator

Date form received by agency: 2006-02-13 00:00:00.0
Site name: NATIONAL R.V., INC.
Classification: Small Quantity Generator

Hazardous Waste Summary:

. Waste code: 214
. Waste name: Unspecified solvent mixture

. Waste code: 331
. Waste name: Off-specification, aged, or surplus organics

. Waste code: D001
. Waste name: IGNITABLE WASTE

. Waste code: D035
. Waste name: METHYL ETHYL KETONE

Violation Status: No violations found

F20
ENE
< 1/8
0.075 mi.
398 ft.

**A & B AUTO REPAIR
45 E MORGAN ST STE 5
PERRIS, CA 92571**

**RCRA NonGen / NLR 1024849198
CAL000405583**

Site 1 of 2 in cluster F

Relative:
Lower
Actual:
1455 ft.

RCRA NonGen / NLR:
Date form received by agency: 2015-03-27 00:00:00.0
Facility name: A & B AUTO REPAIR
Facility address: 45 E MORGAN ST STE 5
PERRIS, CA 92571-3150

Map ID
Direction
Distance
Elevation

MAP FINDINGS

Site

Database(s)

EDR ID Number
EPA ID Number

A & B AUTO REPAIR (Continued)

1024849198

EPA ID: CAL000405583
Contact: BLANCA BRENDA FLORES
Contact address: 1302 SUNSET AVE
PERRIS, CA 92571
Contact country: Not reported
Contact telephone: 951-345-5053
Contact email: BRENDA1.BF17@GMSIL.COM
EPA Region: 09
Classification: Non-Generator
Description: Handler: Non-Generators do not presently generate hazardous waste

Owner/Operator Summary:

Owner/operator name: BLANCA BRENDA FLORES
Owner/operator address: 45 E MORGAN ST STE 5
PERRIS, CA 92571
Owner/operator country: Not reported
Owner/operator telephone: 951-345-5053
Owner/operator email: Not reported
Owner/operator fax: Not reported
Owner/operator extension: Not reported
Legal status: Other
Owner/Operator Type: Owner
Owner/Op start date: Not reported
Owner/Op end date: Not reported

Owner/operator name: BLANCA BRENDA FLORES
Owner/operator address: 1302 SUNSET AVE
PERRIS, CA 92571
Owner/operator country: Not reported
Owner/operator telephone: 951-345-5053
Owner/operator email: Not reported
Owner/operator fax: Not reported
Owner/operator extension: Not reported
Legal status: Other
Owner/Operator Type: Operator
Owner/Op start date: Not reported
Owner/Op end date: Not reported

Handler Activities Summary:

U.S. importer of hazardous waste: No
Mixed waste (haz. and radioactive): No
Recycler of hazardous waste: No
Transporter of hazardous waste: Yes
Treater, storer or disposer of HW: No
Underground injection activity: No
On-site burner exemption: No
Furnace exemption: No
Used oil fuel burner: No
Used oil processor: No
User oil refiner: No
Used oil fuel marketer to burner: No
Used oil Specification marketer: No
Used oil transfer facility: No
Used oil transporter: No

Violation Status: No violations found

Map ID
 Direction
 Distance
 Elevation

MAP FINDINGS

Site

Database(s)

EDR ID Number
 EPA ID Number

F21 **ONEWAY AUTO REPAIR**
ENE **45 E MORGAN ST STE 12**
< 1/8 **PERRIS, CA 92571**
0.075 mi.
398 ft. **Site 2 of 2 in cluster F**

EDR Hist Auto **1020313026**
N/A

Relative: EDR Hist Auto
Lower

Actual: 1452 ft.	Year:	Name:	Type:
	2000	B&A AUTO REPAIR	General Automotive Repair Shops
	2001	REYES ELECTRICAL & AUTO REPAIR	General Automotive Repair Shops
	2001	LAKESIDE TRANSMISSIONS	Automotive Transmission Repair Shops
	2001	B&A AUTO REPAIR	General Automotive Repair Shops
	2002	LAKESIDE TRANSMISSIONS	Automotive Transmission Repair Shops
	2002	B&A AUTO REPAIR	General Automotive Repair Shops
	2003	B&A AUTO REPAIR	General Automotive Repair Shops
	2004	B&A AUTO REPAIR	General Automotive Repair Shops
	2005	B&A AUTO REPAIR	General Automotive Repair Shops
	2006	B&A AUTO REPAIR	General Automotive Repair Shops
	2007	B&A AUTO REPAIR	General Automotive Repair Shops
	2008	B&A AUTO REPAIR	General Automotive Repair Shops
	2009	B&A AUTO REPAIR	General Automotive Repair Shops
	2010	B A AUTO MECHANIC	General Automotive Repair Shops
	2010	B&A AUTO REPAIR	General Automotive Repair Shops
	2011	ONEWAY AUTO REPAIR	Repair Services, NEC
	2011	B A AUTO MECHANIC	General Automotive Repair Shops
	2011	B&A AUTO REPAIR	General Automotive Repair Shops
	2012	ONEWAY AUTO REPAIR	Repair Services, NEC
	2012	B&A AUTO REPAIR	General Automotive Repair Shops
	2012	B A AUTO MECHANIC	General Automotive Repair Shops
	2012	BC PERFORMANCE	General Automotive Repair Shops
	2013	BC PERFORMANCE	General Automotive Repair Shops
	2013	ONEWAY AUTO REPAIR	Repair Services, NEC
	2013	B A AUTO MECHANIC	General Automotive Repair Shops
	2014	B A AUTO MECHANIC	General Automotive Repair Shops
	2014	BC PERFORMANCE	General Automotive Repair Shops
	2014	ONEWAY AUTO REPAIR	Repair Services, NEC

22 **RECYCLEWISE**
SW **200 SINCLAIR ST BLDG 4**
< 1/8 **PERRIS, CA 92571**
0.108 mi.
570 ft.

SWRCY **S111023754**
PROC **N/A**

Relative: SWRCY:
Higher

Actual: Name: RECYCLEWISE
1462 ft. Address: 200 SINCLAIR ST BLDG 4
 City,State,Zip: PERRIS, CA 92571
 Reg Id: 139099
 Cert Id: RC139099.001
 Mailing Address: 200 Sinclair St
 Mailing City: Perris
 Mailing State: CA
 Mailing Zip Code: 92571
 Website: Not reported
 Email: Not reported
 Phone Number: (951) 781-8810x5941
 Rural: N
 Operation Begin Date: 04/04/2011
 Aluminium: Y

Map ID
 Direction
 Distance
 Elevation

MAP FINDINGS

Site

Database(s)

EDR ID Number
 EPA ID Number

RECYCLEWISE (Continued)

S111023754

Glass: Y
 Plastic: Y
 Bimetal: Y
 Hours of Operation: Mon - Fri 8:00 am - 4:30 pm; Sat 8:00 am - 12:30 pm; Sun Closed
 Organization ID: 18861
 Organization Name: Reserve Diversified Inc

PROC:

Name: RECYCLEWISE
 Address: 200 SINCLAIR ST BLDG 4
 City,State,Zip: PERRIS, CA 92571
 Reg Id: 139099
 Cert Id: PR139099.001
 Organization Id: Not reported
 Organization Name: Reserve Diversified Inc
 Mailing Address: 200 Sinclair St
 Mailing City: Perris
 Mailing State: CA
 Mailing Zip Code: 92571
 Website: Not reported
 Email: Not reported
 Phone Number: (951) 781-8810x5941
 Rural: N/A
 Operation Begin Date: 03/01/2011
 Aluminium: Not reported
 Glass: Not reported
 Plastic: Not reported
 Bimetal: Not reported
 Hours of Operation: Mon - Fri 8:00 am - 4:30 pm; Sat 8:00 am - 12:30 pm; Sun Closed

**G23
 NW
 < 1/8
 0.111 mi.
 585 ft.**

**NATIONAL DISTRIBUTION CENTERS LLC
 3700 INDIAN AVE
 PERRIS, CA 92551
 Site 1 of 2 in cluster G**

**CERS HAZ WASTE
 CIWQS
 CERS**

**S120710859
 N/A**

**Relative:
 Higher
 Actual:
 1462 ft.**

CERS HAZ WASTE:
 Name: NATIONAL DISTRIBUTION CENTERS LP PERRIS
 Address: 3700 INDIAN AVE
 City,State,Zip: PERRIS, CA 92571
 Site ID: 398079
 CERS ID: 10440199
 CERS Description: Hazardous Waste Generator

CIWQS:

Name: NATIONAL DISTRIBUTION CENTERS LLC
 Address: 3700 INDIAN AVE
 City,State,Zip: PERRIS, CA 92551
 Agency: National Distribution Centers LLC
 Agency Address: 3700 Indian Ave, Perris, CA 92551
 Place/Project Type: Industrial - Local Trucking with Storage
 SIC/NAICS: 4214(+)
 Region: 8
 Program: INDSTW
 Regulatory Measure Status: Active
 Regulatory Measure Type: Storm water industrial
 Order Number: 2014-0057-DWQ

Map ID
Direction
Distance
Elevation

MAP FINDINGS

Site

Database(s)

EDR ID Number
EPA ID Number

NATIONAL DISTRIBUTION CENTERS LLC (Continued)

S120710859

WDID: 8 33NEC003179
NPDES Number: CAS000001
Adoption Date: Not reported
Effective Date: 04/25/2017
Termination Date: Not reported
Expiration/Review Date: Not reported
Design Flow: Not reported
Major/Minor: Not reported
Complexity: Not reported
TTWQ: Not reported
Enforcement Actions within 5 years: 0
Violations within 5 years: 0
Latitude: 33.83897
Longitude: -117.23027

CERS:

Name: NATIONAL DISTRIBUTION CENTERS LP PERRIS
Address: 3700 INDIAN AVE
City,State,Zip: PERRIS, CA 92571
Site ID: 398079
CERS ID: 10440199
CERS Description: Chemical Storage Facilities

Violations:

Site ID: 398079
Site Name: National Distribution Centers LP Perris
Violation Date: 09-10-2019
Citation: 22 CCR 12 66262.34(f) - California Code of Regulations, Title 22, Chapter 12, Section(s) 66262.34(f)
Violation Description: Failure to properly label hazardous waste accumulation containers and portable tanks with the following requirements: "Hazardous Waste", name and address of the generator, physical and chemical characteristics of the Hazardous Waste, and starting accumulation date.
Violation Notes: Returned to compliance on 10/10/2019. OBSERVATION: Observed two plastic drums containing lead acid waste that were missing proper labels. CORRECTIVE ACTION: Owner/operator shall label hazardous waste containers with all the required information. Label shall include at least: the words ""hazardous waste"", generator name and address, accumulation start date, composition and physical state of waste, and hazardous property statement. Submit photos to this department, if applicable.
Violation Division: Riverside County Department of Env Health
Violation Program: HW
Violation Source: CERS

Site ID: 398079
Site Name: National Distribution Centers LP Perris
Violation Date: 09-10-2019
Citation: Un-Specified
Violation Description: Business Plan Program - Operations/Maintenance - General Local Ordinance
Violation Notes: Returned to compliance on 10/10/2019. OBSERVATION: Observed Propane rack with a faded label. CORRECTIVE ACTION: Owner/operator shall properly identify all hazardous materials storage areas appropriately. Replace faded Propane label on Propane rack. Submit photos to this department.

Map ID
Direction
Distance
Elevation

MAP FINDINGS

Site

Database(s)

EDR ID Number
EPA ID Number

NATIONAL DISTRIBUTION CENTERS LLC (Continued)

S120710859

Violation Division: Riverside County Department of Env Health
Violation Program: HMRRP
Violation Source: CERS

Site ID: 398079
Site Name: National Distribution Centers LP Perris
Violation Date: 09-10-2019
Citation: 22 CCR 12 66262.34(e) - California Code of Regulations, Title 22, Chapter 12, Section(s) 66262.34(e)
Violation Description: Failure to meet the following conditions of satellite accumulation regulations: G Accumulate up to 55 gallons of hazardous waste or one quart of acute hazardous waste at or near the initial point of accumulation which was under the control of the operator. G Total time hazardous waste can be accumulated onsite in any generator accumulation area is one year, i.e., the combined accumulation time at a satellite accumulation point and at a 90/180/270 accumulation area (depending on size of generator and distance transported), whichever comes first. G The generator complies with section 66265.171, 66265.172, and 66265.173(a). G The container must be clearly marked with the initial date that hazardous waste is first placed in the container and labelled with the words G Hazardous WasteG including specified information G Container must be labelled with the date the satellite accumulation limit is reached and moved within three days after reaching the 55 gallon (or one quart) limit to a G 90 dayG accumulation area G 55 gallons (or one quart of acute hazardous waste) of waste per process may be accumulated

Violation Notes: Returned to compliance on 10/10/2019. OBSERVATION: Observed improper satellite accumulation. Observed lead acid waste being stored in a yellow container without a proper label and locking lid. CORRECTIVE ACTION: Owner/operator shall comply with all satellite accumulation requirements. The container holding the hazardous waste must have a hazardous waste label for satellite accumulation with an accumulation date on the container. Also, the container storing the waste must have a lid that can be locked in place.

Violation Division: Riverside County Department of Env Health
Violation Program: HW
Violation Source: CERS

Site ID: 398079
Site Name: National Distribution Centers LP Perris
Violation Date: 05-17-2016
Citation: 22 CCR 12 66262.34(f) - California Code of Regulations, Title 22, Chapter 12, Section(s) 66262.34(f)
Violation Description: Failure to properly label hazardous waste accumulation containers with the following requirements: "Hazardous Waste", name and address of the generator, physical and chemical characteristics of the Hazardous Waste, and starting accumulation date.

Violation Notes: Returned to compliance on 05/17/2016.

Violation Division: Riverside County Department of Env Health
Violation Program: HW
Violation Source: CERS

Site ID: 398079
Site Name: National Distribution Centers LP Perris
Violation Date: 09-10-2019
Citation: Un-Specified
Violation Description: Business Plan Program - Operations/Maintenance - General Local

Map ID
Direction
Distance
Elevation

MAP FINDINGS

Site

Database(s)

EDR ID Number
EPA ID Number

NATIONAL DISTRIBUTION CENTERS LLC (Continued)

S120710859

Violation Notes: Ordinance
Returned to compliance on 10/10/2019. OBSERVATION: Required NFPA-704 signs were not posted. CORRECTIVE ACTION: Owner/operator shall research chemical safety data sheets and post proper NFPA-704 signs. Signs shall be posted in the battery charging area and at the main entrances to the building. Submit photos to this department. OBSERVATION: Observed faded NFPA-704 signs located at both of the fire pump rooms. CORRECTIVE ACTION: Owner/operator shall replace all faded or otherwise unrecognizable NFPA-704 signs. Submit photos to this department.

Violation Division: Riverside County Department of Env Health
Violation Program: HMRRP
Violation Source: CERS

Site ID: 398079
Site Name: National Distribution Centers LP Perris
Violation Date: 05-17-2016
Citation: 22 CCR 12 66262.40(a) - California Code of Regulations, Title 22, Chapter 12, Section(s) 66262.40(a)

Violation Description: Failure to maintain uniform hazardous waste manifest, consolidated manifest, or bills of lading copies for three years.

Violation Notes: Returned to compliance on 08/01/2016.
Violation Division: Riverside County Department of Env Health
Violation Program: HW
Violation Source: CERS

Evaluation:
Eval General Type: Compliance Evaluation Inspection
Eval Date: 05-17-2016
Violations Found: Yes
Eval Type: Routine done by local agency
Eval Notes: Not reported
Eval Division: Riverside County Department of Env Health
Eval Program: HW
Eval Source: CERS

Eval General Type: Compliance Evaluation Inspection
Eval Date: 05-17-2016
Violations Found: No
Eval Type: Routine done by local agency
Eval Notes: Not reported
Eval Division: Riverside County Department of Env Health
Eval Program: HMRRP
Eval Source: CERS

Eval General Type: Compliance Evaluation Inspection
Eval Date: 09-10-2019
Violations Found: Yes
Eval Type: Routine done by local agency
Eval Notes: Not reported
Eval Division: Riverside County Department of Env Health
Eval Program: HW
Eval Source: CERS

Eval General Type: Compliance Evaluation Inspection
Eval Date: 09-10-2019
Violations Found: Yes

Map ID
Direction
Distance
Elevation

MAP FINDINGS

Site

Database(s)

EDR ID Number
EPA ID Number

NATIONAL DISTRIBUTION CENTERS LLC (Continued)

S120710859

Eval Type: Routine done by local agency
Eval Notes: Not reported
Eval Division: Riverside County Department of Env Health
Eval Program: HMRRP
Eval Source: CERS

Coordinates:

Site ID: 398079
Facility Name: National Distribution Centers LP Perris
Env Int Type Code: HMBP
Program ID: 10440199
Coord Name: Not reported
Ref Point Type Desc: Center of a facility or station.
Latitude: 33.839220
Longitude: -117.234550

Affiliation:

Affiliation Type Desc: Document Preparer
Entity Name: Mark Winsborrow
Entity Title: Not reported
Affiliation Address: Not reported
Affiliation City: Not reported
Affiliation State: Not reported
Affiliation Country: Not reported
Affiliation Zip: Not reported
Affiliation Phone: Not reported

Affiliation Type Desc: Environmental Contact
Entity Name: Mark Winsborrow
Entity Title: Not reported
Affiliation Address: 15710 SAN ANTONIO AVE
Affiliation City: CHINO
Affiliation State: CA
Affiliation Country: Not reported
Affiliation Zip: 91708
Affiliation Phone: Not reported

Affiliation Type Desc: Facility Mailing Address
Entity Name: Mailing Address
Entity Title: Not reported
Affiliation Address: 3700 INDIAN AVE
Affiliation City: PERRIS
Affiliation State: CA
Affiliation Country: Not reported
Affiliation Zip: 92571
Affiliation Phone: Not reported

Affiliation Type Desc: Legal Owner
Entity Name: NATIONAL DISTRIBUTION CENTERS LLC
Entity Title: Not reported
Affiliation Address: 1515 Burnt Mill Rd
Affiliation City: Cherry Hill
Affiliation State: NJ
Affiliation Country: United States
Affiliation Zip: 08003
Affiliation Phone: (800) 922-5088

Map ID
Direction
Distance
Elevation

MAP FINDINGS

Site

Database(s) EDR ID Number
EPA ID Number

NATIONAL DISTRIBUTION CENTERS LLC (Continued)

S120710859

Affiliation Type Desc: Parent Corporation
Entity Name: National Distribution Centers L.P.
Entity Title: Not reported
Affiliation Address: Not reported
Affiliation City: Not reported
Affiliation State: Not reported
Affiliation Country: Not reported
Affiliation Zip: Not reported
Affiliation Phone: Not reported

Affiliation Type Desc: CUPA District
Entity Name: Riverside Cnty Env Health
Entity Title: Not reported
Affiliation Address: 4065 County Circle Drive, Room 104
Affiliation City: Riverside
Affiliation State: CA
Affiliation Country: Not reported
Affiliation Zip: 92503
Affiliation Phone: (951) 358-5055

Affiliation Type Desc: Identification Signer
Entity Name: MARK WINSBORROW
Entity Title: DIRECTOR OF SAFETY
Affiliation Address: Not reported
Affiliation City: Not reported
Affiliation State: Not reported
Affiliation Country: Not reported
Affiliation Zip: Not reported
Affiliation Phone: Not reported

Affiliation Type Desc: Operator
Entity Name: NATIONAL DISTRIBUTION CENTERS LLC
Entity Title: Not reported
Affiliation Address: Not reported
Affiliation City: Not reported
Affiliation State: Not reported
Affiliation Country: Not reported
Affiliation Zip: Not reported
Affiliation Phone: (951) 238-3800

Name: NATIONAL DISTRIBUTION CENTERS LLC
Address: 3700 INDIAN AVE
City,State,Zip: PERRIS, CA 92551
Site ID: 537640
CERS ID: 854729
CERS Description: Industrial Facility Storm Water

Affiliation:
Affiliation Type Desc: Owner/Operator
Entity Name: National Distribution Centers LLC
Entity Title: Operator
Affiliation Address: 3700 Indian Ave
Affiliation City: Perris
Affiliation State: CA
Affiliation Country: Not reported
Affiliation Zip: 92551
Affiliation Phone: Not reported

Map ID
Direction
Distance
Elevation

MAP FINDINGS

Site

Database(s)

EDR ID Number
EPA ID Number

G24
NW
< 1/8
0.111 mi.
585 ft.

NATIONAL DISTRIBUTION CENTERS LP
3700 INDIAN AVE
PERRIS, CA 92571

RCRA NonGen / NLR **1024837424**
CAL000382669

Site 2 of 2 in cluster G

Relative:
Higher

RCRA NonGen / NLR:

Actual:
1462 ft.

Date form received by agency: 2013-02-25 00:00:00.0
Facility name: NATIONAL DISTRIBUTION CENTERS LP
Facility address: 3700 INDIAN AVE
PERRIS, CA 92571-3172
EPA ID: CAL000382669
Mailing address: 15835 SAN ANTONIO AVE
CHINO, CA 91708-7608
Contact: STEFAN RADUHA
Contact address: 2496 TECHNOLOGY DRIVE
ELGIN, IL 60124
Contact country: Not reported
Contact telephone: 847-888-0276
Contact email: COMPLIANCE@JMMGLOBAL.COM
EPA Region: 09
Classification: Non-Generator
Description: Handler: Non-Generators do not presently generate hazardous waste

Owner/Operator Summary:

Owner/operator name: STEFAN RADUHA
Owner/operator address: 2496 TECHNOLOGY DRIVE
ELGIN, IL 60124
Owner/operator country: Not reported
Owner/operator telephone: 847-888-0276
Owner/operator email: Not reported
Owner/operator fax: Not reported
Owner/operator extension: Not reported
Legal status: Other
Owner/Operator Type: Operator
Owner/Op start date: Not reported
Owner/Op end date: Not reported

Owner/operator name: NATIONAL DISTRIBUTION CENTERS LP
Owner/operator address: 1515 BURNT MILL RD
CHERRY HILL, NJ 08003
Owner/operator country: Not reported
Owner/operator telephone: 856-857-1324
Owner/operator email: Not reported
Owner/operator fax: Not reported
Owner/operator extension: Not reported
Legal status: Other
Owner/Operator Type: Owner
Owner/Op start date: Not reported
Owner/Op end date: Not reported

Handler Activities Summary:

U.S. importer of hazardous waste: No
Mixed waste (haz. and radioactive): No
Recycler of hazardous waste: No
Transporter of hazardous waste: Yes
Treater, storer or disposer of HW: No
Underground injection activity: No

Map ID
Direction
Distance
Elevation

MAP FINDINGS

Site

Database(s)

EDR ID Number
EPA ID Number

NATIONAL DISTRIBUTION CENTERS LP (Continued)

1024837424

On-site burner exemption: No
Furnace exemption: No
Used oil fuel burner: No
Used oil processor: No
Used oil refiner: No
Used oil fuel marketer to burner: No
Used oil Specification marketer: No
Used oil transfer facility: No
Used oil transporter: No

Violation Status: No violations found

25
SSE
1/8-1/4
0.147 mi.
774 ft.

FLEETPRIDE #826
74 COMMERCE DR
PERRIS, CA 92571

RCRA NonGen / NLR

1024873222
CAL000441873

Relative:
Lower
Actual:
1453 ft.

RCRA NonGen / NLR:
Date form received by agency: 2018-12-17 00:00:00.0
Facility name: FLEETPRIDE #826
Facility address: 74 COMMERCE DR
PERRIS, CA 92571
EPA ID: CAL000441873
Mailing address: 600 E LAS COLINAS BLVD STE 400
IRVING, TX 75039
Contact: MICHAEL KERTIS
Contact address: 600 E LAS COLINAS BLVD #400
IRVING, TX 75039-0000
Contact country: Not reported
Contact telephone: 469-249-7788
Contact email: MICHAEL.KERTIS@FLEETPRIDE.COM
EPA Region: 09
Classification: Non-Generator
Description: Handler: Non-Generators do not presently generate hazardous waste

Owner/Operator Summary:

Owner/operator name: MICHAEL KERTIS
Owner/operator address: 600 E LAS COLINAS BLVD #400
IRVING, TX 75039
Owner/operator country: Not reported
Owner/operator telephone: 469-249-7788
Owner/operator email: Not reported
Owner/operator fax: Not reported
Owner/operator extension: Not reported
Legal status: Other
Owner/Operator Type: Operator
Owner/Op start date: Not reported
Owner/Op end date: Not reported

Owner/operator name: FLEETPRIDE INC
Owner/operator address: 600 E LAS COLINAS BLVD STE 400
IRVING, TX 75039
Owner/operator country: Not reported
Owner/operator telephone: 469-249-7788
Owner/operator email: Not reported
Owner/operator fax: Not reported
Owner/operator extension: Not reported

Map ID
 Direction
 Distance
 Elevation

MAP FINDINGS

Site

Database(s)

EDR ID Number
 EPA ID Number

FLEETPRIDE #826 (Continued)

1024873222

Legal status: Other
 Owner/Operator Type: Owner
 Owner/Op start date: Not reported
 Owner/Op end date: Not reported

Handler Activities Summary:

U.S. importer of hazardous waste: No
 Mixed waste (haz. and radioactive): No
 Recycler of hazardous waste: No
 Transporter of hazardous waste: Yes
 Treater, storer or disposer of HW: No
 Underground injection activity: No
 On-site burner exemption: No
 Furnace exemption: No
 Used oil fuel burner: No
 Used oil processor: No
 User oil refiner: No
 Used oil fuel marketer to burner: No
 Used oil Specification marketer: No
 Used oil transfer facility: No
 Used oil transporter: No

Violation Status: No violations found

H26
SSE
1/8-1/4
0.193 mi.
1017 ft.

SYNERGY COMPANIES
90 BUSINESS PARK DR
PERRIS, CA 92571
Site 1 of 2 in cluster H

CERS HAZ WASTE **S123502637**
CERS **N/A**
HWTS

Relative:
Lower
Actual:
1452 ft.

CERS HAZ WASTE:
 Name: SYNERGY COMPANIES
 Address: 90 BUSINESS PARK DR
 City,State,Zip: PERRIS, CA 92571
 Site ID: 158792
 CERS ID: 10588975
 CERS Description: Hazardous Waste Generator

CERS:
 Name: SYNERGY COMPANIES
 Address: 90 BUSINESS PARK DR
 City,State,Zip: PERRIS, CA 92571
 Site ID: 158792
 CERS ID: 10588975
 CERS Description: Chemical Storage Facilities

Violations:
 Site ID: 158792
 Site Name: Synergy Companies
 Violation Date: 11-19-2015
 Citation: HSC 6.95 Multiple - California Health and Safety Code, Chapter 6.95, Section(s) Multiple
 Violation Description: Business Plan Program - Administration/Documentation - General
 Violation Notes: Returned to compliance on 04/07/2016. New facility, failed to have a permit.
 Violation Division: Riverside County Department of Env Health
 Violation Program: HMRRP
 Violation Source: CERS

Map ID
Direction
Distance
Elevation

MAP FINDINGS

Site

Database(s)

EDR ID Number
EPA ID Number

SYNERGY COMPANIES (Continued)

S123502637

Site ID: 158792
Site Name: Synergy Companies
Violation Date: 07-05-2017
Citation: HSC 6.95 25508.2 - California Health and Safety Code, Chapter 6.95, Section(s) 25508.2
Violation Description: Failure to annually review and electronically certify that the business plan is complete and accurate on or before the annual due date.
Violation Notes: Returned to compliance on 11/16/2017.
Violation Division: Riverside County Department of Env Health
Violation Program: HMRRP
Violation Source: CERS

Site ID: 158792
Site Name: Synergy Companies
Violation Date: 11-19-2015
Citation: HSC 6.95 25508(a)(1) - California Health and Safety Code, Chapter 6.95, Section(s) 25508(a)(1)
Violation Description: Failure to complete and electronically submit a site map with all required content.
Violation Notes: Returned to compliance on 04/07/2016.
Violation Division: Riverside County Department of Env Health
Violation Program: HMRRP
Violation Source: CERS

Site ID: 158792
Site Name: Synergy Companies
Violation Date: 08-09-2017
Citation: HSC 6.95 25508.2 - California Health and Safety Code, Chapter 6.95, Section(s) 25508.2
Violation Description: Failure to annually review and electronically certify that the business plan is complete and accurate on or before the annual due date.
Violation Notes: Returned to compliance on 11/16/2017.
Violation Division: Riverside County Department of Env Health
Violation Program: HMRRP
Violation Source: CERS

Site ID: 158792
Site Name: Synergy Companies
Violation Date: 11-19-2015
Citation: HSC 6.95 Multiple - California Health and Safety Code, Chapter 6.95, Section(s) Multiple
Violation Description: Business Plan Program - Operations/Maintenance - General
Violation Notes: Returned to compliance on 04/07/2016. Failed to maintain materials to minimize the possibility of a release. Gas cylinders were observed unsecured.
Violation Division: Riverside County Department of Env Health
Violation Program: HMRRP
Violation Source: CERS

Site ID: 158792
Site Name: Synergy Companies
Violation Date: 03-08-2019
Citation: Un-Specified
Violation Description: Business Plan Program - Operations/Maintenance - General Local Ordinance

Map ID
Direction
Distance
Elevation

MAP FINDINGS

Site

Database(s)

EDR ID Number
EPA ID Number

SYNERGY COMPANIES (Continued)

S123502637

Violation Notes: Returned to compliance on 08/09/2019. OBSERVATION: Observed refrigerant gases stored in a chain link area without proper labeling. CORRECTIVE ACTION: Owner/operator shall properly identify all hazardous materials storage areas appropriately. Label the storage area with a "hazardous materials storage area", "compressed gases storage area" or something similar that identifies hazardous materials are being stored in the area. Submit photos to this department.

Violation Division: Riverside County Department of Env Health
Violation Program: HMRRP
Violation Source: CERS

Site ID: 158792
Site Name: Synergy Companies
Violation Date: 10-11-2017
Citation: HSC 6.95 25508.2 - California Health and Safety Code, Chapter 6.95, Section(s) 25508.2

Violation Description: Failure to annually review and electronically certify that the business plan is complete and accurate on or before the annual due date.

Violation Notes: Returned to compliance on 11/16/2017.
Violation Division: Riverside County Department of Env Health
Violation Program: HMRRP
Violation Source: CERS

Site ID: 158792
Site Name: Synergy Companies
Violation Date: 03-08-2019
Citation: Un-Specified
Violation Description: Business Plan Program - Operations/Maintenance - General Local Ordinance

Violation Notes: Returned to compliance on 08/14/2019. OBSERVATION: Required NFPA-704 signs were not posted. CORRECTIVE ACTION: Owner/operator shall research chemical safety data sheets and post proper NFPA-704 signs. Signs shall be posted near main entrances to the building . Submit photos to this department.

Violation Division: Riverside County Department of Env Health
Violation Program: HMRRP
Violation Source: CERS

Evaluation:
Eval General Type: Other/Unknown
Eval Date: 08-09-2017
Violations Found: Yes
Eval Type: Other, not routine, done by local agency
Eval Notes: Not reported
Eval Division: Riverside County Department of Env Health
Eval Program: HMRRP
Eval Source: CERS

Eval General Type: Other/Unknown
Eval Date: 04-07-2016
Violations Found: No
Eval Type: Other, not routine, done by local agency
Eval Notes: Not reported
Eval Division: Riverside County Department of Env Health
Eval Program: HMRRP
Eval Source: CERS

Map ID
Direction
Distance
Elevation

MAP FINDINGS

Site

Database(s)

EDR ID Number
EPA ID Number

SYNERGY COMPANIES (Continued)

S123502637

Eval General Type: Compliance Evaluation Inspection
Eval Date: 11-19-2015
Violations Found: Yes
Eval Type: Routine done by local agency
Eval Notes: Not reported
Eval Division: Riverside County Department of Env Health
Eval Program: HMRRP
Eval Source: CERS

Eval General Type: Compliance Evaluation Inspection
Eval Date: 03-08-2019
Violations Found: Yes
Eval Type: Routine done by local agency
Eval Notes: Not reported
Eval Division: Riverside County Department of Env Health
Eval Program: HMRRP
Eval Source: CERS

Eval General Type: Compliance Evaluation Inspection
Eval Date: 03-08-2019
Violations Found: No
Eval Type: Routine done by local agency
Eval Notes: Not reported
Eval Division: Riverside County Department of Env Health
Eval Program: HW
Eval Source: CERS

Eval General Type: Other/Unknown
Eval Date: 07-05-2017
Violations Found: Yes
Eval Type: Other, not routine, done by local agency
Eval Notes: Not reported
Eval Division: Riverside County Department of Env Health
Eval Program: HMRRP
Eval Source: CERS

Eval General Type: Other/Unknown
Eval Date: 10-11-2017
Violations Found: Yes
Eval Type: Other, not routine, done by local agency
Eval Notes: Not reported
Eval Division: Riverside County Department of Env Health
Eval Program: HMRRP
Eval Source: CERS

Eval General Type: Compliance Evaluation Inspection
Eval Date: 11-19-2015
Violations Found: No
Eval Type: Routine done by local agency
Eval Notes: Not reported
Eval Division: Riverside County Department of Env Health
Eval Program: HW
Eval Source: CERS

Enforcement Action:
Site ID: 158792
Site Name: Synergy Companies

Map ID
Direction
Distance
Elevation

MAP FINDINGS

Site

Database(s)

EDR ID Number
EPA ID Number

SYNERGY COMPANIES (Continued)

S123502637

Site Address: 90 BUSINESS PARK DR
Site City: PERRIS
Site Zip: 92571
Enf Action Date: 11-19-2015
Enf Action Type: Notice of Violation (Unified Program)
Enf Action Description: Notice of Violation Issued by the Inspector at the Time of Inspection
Enf Action Notes: Not reported
Enf Action Division: Riverside County Department of Env Health
Enf Action Program: HMRRP
Enf Action Source: CERS

Coordinates:
Site ID: 158792
Facility Name: Synergy Companies
Env Int Type Code: HWG
Program ID: 10588975
Coord Name: Not reported
Ref Point Type Desc: Center of a facility or station.
Latitude: 33.831560
Longitude: -117.224400

Affiliation:
Affiliation Type Desc: Document Preparer
Entity Name: Casey Davis
Entity Title: Not reported
Affiliation Address: Not reported
Affiliation City: Not reported
Affiliation State: Not reported
Affiliation Country: Not reported
Affiliation Zip: Not reported
Affiliation Phone: Not reported

Affiliation Type Desc: Facility Mailing Address
Entity Name: Mailing Address
Entity Title: Not reported
Affiliation Address: 90 Business Park Dr.
Affiliation City: Perris
Affiliation State: CA
Affiliation Country: Not reported
Affiliation Zip: 92571
Affiliation Phone: Not reported

Affiliation Type Desc: Identification Signer
Entity Name: Casey Davis
Entity Title: Manager
Affiliation Address: Not reported
Affiliation City: Not reported
Affiliation State: Not reported
Affiliation Country: Not reported
Affiliation Zip: Not reported
Affiliation Phone: Not reported

Affiliation Type Desc: Legal Owner
Entity Name: Eagle Systems International Inc DBA Synergy Companies
Entity Title: Not reported
Affiliation Address: 28436 Satellite St

Map ID
Direction
Distance
Elevation

MAP FINDINGS

Site

Database(s)

EDR ID Number
EPA ID Number

SYNERGY COMPANIES (Continued)

S123502637

Affiliation City: Hayward
Affiliation State: CA
Affiliation Country: United States
Affiliation Zip: 94545
Affiliation Phone: (510) 259-1700

Affiliation Type Desc: Operator
Entity Name: Doug Price
Entity Title: Not reported
Affiliation Address: Not reported
Affiliation City: Not reported
Affiliation State: Not reported
Affiliation Country: Not reported
Affiliation Zip: Not reported
Affiliation Phone: (951) 443-6151

Affiliation Type Desc: Parent Corporation
Entity Name: Synergy Companies
Entity Title: Not reported
Affiliation Address: Not reported
Affiliation City: Not reported
Affiliation State: Not reported
Affiliation Country: Not reported
Affiliation Zip: Not reported
Affiliation Phone: Not reported

Affiliation Type Desc: CUPA District
Entity Name: Riverside Cnty Env Health
Entity Title: Not reported
Affiliation Address: 4065 County Circle Drive, Room 104
Affiliation City: Riverside
Affiliation State: CA
Affiliation Country: Not reported
Affiliation Zip: 92503
Affiliation Phone: (951) 358-5055

Affiliation Type Desc: Environmental Contact
Entity Name: Doug Price
Entity Title: Not reported
Affiliation Address: 90 Business Park Dr
Affiliation City: Perris
Affiliation State: CA
Affiliation Country: Not reported
Affiliation Zip: 92571
Affiliation Phone: Not reported

HWTS:

Name: SYNERGY COMPANIES
Address: 90 BUSINESS PARK DR
Address 2: Not reported
City,State,Zip: PERRIS, CA 92571
EPA ID: CAC002757770
Inactive Date: 04/16/2014
Create Date: 01/15/2014
Last Act Date: 04/17/2014
Mailing Name: Not reported

Map ID
Direction
Distance
Elevation

MAP FINDINGS

Site

Database(s)

EDR ID Number
EPA ID Number

SYNERGY COMPANIES (Continued)

S123502637

Mailing Address: 90 BUSINESS PARK DR
Mailing Address 2: Not reported
Mailing City,State,Zip: PERRIS, CA 92571
Owner Name: DOUG PRICE
Owner Address: 90 BUSINESS PARK DR
Owner Address 2: Not reported
Owner City,State,Zip: PERRIS, CA 92571
Contact Name: DOUG PRICE
Contact Address: 90 BUSINESS PARK DR
Contact Address 2: Not reported
City,State,Zip: PERRIS, CA 92571

H27
SSE
1/8-1/4
0.193 mi.
1017 ft.

EAGLE SYSTEMS INTERNATIONAL
90 BUSINESS PARK DR
PERRIS, CA 92571

RCRA NonGen / NLR **1024845957**
CAL000399526

Site 2 of 2 in cluster H

Relative:
Lower

RCRA NonGen / NLR:

Actual:
1452 ft.

Date form received by agency: 2014-08-05 00:00:00.0
Facility name: EAGLE SYSTEMS INTERNATIONAL
Facility address: 90 BUSINESS PARK DR
PERRIS, CA 92571
EPA ID: CAL000399526
Mailing address: 28436 SATELLITE ST
HAYWARD, CA 94545-0000
Contact: RUSSELL JACOBSEN
Contact address: 28436 SATELLITE ST
HAYWARD, CA 94545
Contact country: Not reported
Contact telephone: 510-731-5713
Contact email: RUSS@SYNERGYCOMPANIES.ORG
EPA Region: 09
Classification: Non-Generator
Description: Handler: Non-Generators do not presently generate hazardous waste

Owner/Operator Summary:

Owner/operator name: RUSSELL JACOBSEN
Owner/operator address: 28436 SATELLITE ST
HAYWARD, CA 94545
Owner/operator country: Not reported
Owner/operator telephone: 510-731-5713
Owner/operator email: Not reported
Owner/operator fax: Not reported
Owner/operator extension: Not reported
Legal status: Other
Owner/Operator Type: Operator
Owner/Op start date: Not reported
Owner/Op end date: Not reported
Owner/operator name: EAGLE SYSTEMS INTERNATIONAL INC
Owner/operator address: 28436 SATELLITE ST
HAYWARD, CA 94545
Owner/operator country: Not reported
Owner/operator telephone: 510-754-3687
Owner/operator email: Not reported
Owner/operator fax: Not reported

Map ID
Direction
Distance
Elevation

MAP FINDINGS

Site

Database(s)

EDR ID Number
EPA ID Number

EAGLE SYSTEMS INTERNATIONAL (Continued)

1024845957

Owner/operator extension: Not reported
Legal status: Other
Owner/Operator Type: Owner
Owner/Op start date: Not reported
Owner/Op end date: Not reported

Handler Activities Summary:

U.S. importer of hazardous waste: No
Mixed waste (haz. and radioactive): No
Recycler of hazardous waste: No
Transporter of hazardous waste: Yes
Treater, storer or disposer of HW: No
Underground injection activity: No
On-site burner exemption: No
Furnace exemption: No
Used oil fuel burner: No
Used oil processor: No
User oil refiner: No
Used oil fuel marketer to burner: No
Used oil Specification marketer: No
Used oil transfer facility: No
Used oil transporter: No

Violation Status: No violations found

I28
ENE
1/8-1/4
0.195 mi.
1030 ft.

MODTECH HOLDINGS INC
195 E MORGAN ST
PERRIS, CA 92571
Site 1 of 2 in cluster I

RCRA-LQG **1001815647**
EMI **CAR000058503**
WDS
CERS

Relative:
Lower
Actual:
1452 ft.

RCRA-LQG:
Date form received by agency: 2005-08-17 00:00:00.0
Facility name: MODTECH HOLDINGS INC
Facility address: 195 E MORGAN ST
NO 1
PERRIS, CA 92571
EPA ID: CAR000058503
Contact: WILLIAM C WHITEHILL
Contact address: 195 E MORGAN ST NO 1
PERRIS, CA 92571
Contact country: US
Contact telephone: 951-943-4014
Telephone ext.: 367
Contact email: WWHITEHILL@MODTECH.COM
EPA Region: 09
Classification: Large Quantity Generator
Description: Handler: generates 1,000 kg or more of hazardous waste during any calendar month; or generates more than 1 kg of acutely hazardous waste during any calendar month; or generates more than 100 kg of any residue or contaminated soil, waste or other debris resulting from the cleanup of a spill, into or on any land or water, of acutely hazardous waste during any calendar month; or generates 1 kg or less of acutely hazardous waste during any calendar month, and accumulates more than 1 kg of acutely hazardous waste at any time; or generates 100 kg or less of any residue or contaminated soil, waste or other debris resulting from the cleanup of a spill, into or on any land or water, of acutely hazardous waste during any calendar month, and accumulates more than

Map ID
Direction
Distance
Elevation

MAP FINDINGS

Site

Database(s)

EDR ID Number
EPA ID Number

MODTECH HOLDINGS INC (Continued)

1001815647

100 kg of that material at any time

Owner/Operator Summary:

Owner/operator name: BMG2
Owner/operator address: Not reported
Not reported
Owner/operator country: US
Owner/operator telephone: Not reported
Owner/operator email: Not reported
Owner/operator fax: Not reported
Owner/operator extension: Not reported
Legal status: Private
Owner/Operator Type: Owner
Owner/Op start date: 1990-01-02 00:00:00.
Owner/Op end date: Not reported

Owner/operator name: MODTECH HOLDINGS INC
Owner/operator address: Not reported
Not reported
Owner/operator country: US
Owner/operator telephone: Not reported
Owner/operator email: Not reported
Owner/operator fax: Not reported
Owner/operator extension: Not reported
Legal status: Private
Owner/Operator Type: Operator
Owner/Op start date: 1999-02-01 00:00:00.
Owner/Op end date: Not reported

Handler Activities Summary:

U.S. importer of hazardous waste: No
Mixed waste (haz. and radioactive): No
Recycler of hazardous waste: No
Transporter of hazardous waste: No
Treater, storer or disposer of HW: No
Underground injection activity: No
On-site burner exemption: No
Furnace exemption: No
Used oil fuel burner: No
Used oil processor: No
User oil refiner: No
Used oil fuel marketer to burner: No
Used oil Specification marketer: No
Used oil transfer facility: No
Used oil transporter: No

Historical Generators:

Date form received by agency: 1999-10-28 00:00:00.0
Site name: MODTECH INC
Classification: Small Quantity Generator

Hazardous Waste Summary:

. Waste code: D000
. Waste name: Not Defined

Map ID
Direction
Distance
Elevation

MAP FINDINGS

Site

Database(s)

EDR ID Number
EPA ID Number

MODTECH HOLDINGS INC (Continued)

1001815647

. Waste code: D001
. Waste name: IGNITABLE WASTE

. Waste code: D009
. Waste name: MERCURY

Violation Status: No violations found

EMI:

Name: MODTECH INC
Address: 195 E MORGAN ST
City,State,Zip: PERRIS, CA 925713112
Year: 1997
County Code: 33
Air Basin: SC
Facility ID: 81751
Air District Name: SC
SIC Code: 7531
Air District Name: SOUTH COAST AQMD
Community Health Air Pollution Info System: Not reported
Consolidated Emission Reporting Rule: Not reported
Total Organic Hydrocarbon Gases Tons/Yr: 7
Reactive Organic Gases Tons/Yr: 6
Carbon Monoxide Emissions Tons/Yr: 0
NOX - Oxides of Nitrogen Tons/Yr: 0
SOX - Oxides of Sulphur Tons/Yr: 0
Particulate Matter Tons/Yr: 0
Part. Matter 10 Micrometers and Smlr Tons/Yr:0

Name: MODTECH INC
Address: 195 E MORGAN ST
City,State,Zip: PERRIS, CA 925713112
Year: 1998
County Code: 33
Air Basin: SC
Facility ID: 81751
Air District Name: SC
SIC Code: 7531
Air District Name: SOUTH COAST AQMD
Community Health Air Pollution Info System: Not reported
Consolidated Emission Reporting Rule: Not reported
Total Organic Hydrocarbon Gases Tons/Yr: 7
Reactive Organic Gases Tons/Yr: 6
Carbon Monoxide Emissions Tons/Yr: 0
NOX - Oxides of Nitrogen Tons/Yr: 0
SOX - Oxides of Sulphur Tons/Yr: 0
Particulate Matter Tons/Yr: 0
Part. Matter 10 Micrometers and Smlr Tons/Yr:0

Name: MODTECH INC
Address: 195 E MORGAN ST
City,State,Zip: PERRIS, CA 925713112
Year: 1999
County Code: 33
Air Basin: SC
Facility ID: 81751
Air District Name: SC
SIC Code: 7531

Map ID
Direction
Distance
Elevation

MAP FINDINGS

Site

Database(s)

EDR ID Number
EPA ID Number

MODTECH HOLDINGS INC (Continued)

1001815647

Air District Name: SOUTH COAST AQMD
Community Health Air Pollution Info System: Not reported
Consolidated Emission Reporting Rule: Not reported
Total Organic Hydrocarbon Gases Tons/Yr: 7
Reactive Organic Gases Tons/Yr: 6
Carbon Monoxide Emissions Tons/Yr: 0
NOX - Oxides of Nitrogen Tons/Yr: 0
SOX - Oxides of Sulphur Tons/Yr: 0
Particulate Matter Tons/Yr: 0
Part. Matter 10 Micrometers and Smlr Tons/Yr:0

Name: MODTECH INC
Address: 195 E MORGAN ST
City,State,Zip: PERRIS, CA 925713112
Year: 2000
County Code: 33
Air Basin: SC
Facility ID: 81751
Air District Name: SC
SIC Code: 7531
Air District Name: SOUTH COAST AQMD
Community Health Air Pollution Info System: Not reported
Consolidated Emission Reporting Rule: Not reported
Total Organic Hydrocarbon Gases Tons/Yr: 7
Reactive Organic Gases Tons/Yr: 6
Carbon Monoxide Emissions Tons/Yr: 0
NOX - Oxides of Nitrogen Tons/Yr: 0
SOX - Oxides of Sulphur Tons/Yr: 0
Particulate Matter Tons/Yr: 0
Part. Matter 10 Micrometers and Smlr Tons/Yr:0

Name: MODTECH INC
Address: 195 E MORGAN ST
City,State,Zip: PERRIS, CA 925713112
Year: 2001
County Code: 33
Air Basin: SC
Facility ID: 81751
Air District Name: SC
SIC Code: 7531
Air District Name: SOUTH COAST AQMD
Community Health Air Pollution Info System: Not reported
Consolidated Emission Reporting Rule: Not reported
Total Organic Hydrocarbon Gases Tons/Yr: 10
Reactive Organic Gases Tons/Yr: 10
Carbon Monoxide Emissions Tons/Yr: 0
NOX - Oxides of Nitrogen Tons/Yr: 0
SOX - Oxides of Sulphur Tons/Yr: 0
Particulate Matter Tons/Yr: 0
Part. Matter 10 Micrometers and Smlr Tons/Yr:0

Name: MODTECH INC
Address: 195 E MORGAN ST
City,State,Zip: PERRIS, CA 925713112
Year: 2002
County Code: 33
Air Basin: SC

Map ID
Direction
Distance
Elevation

MAP FINDINGS

Site

Database(s)

EDR ID Number
EPA ID Number

MODTECH HOLDINGS INC (Continued)

1001815647

Facility ID: 81751
Air District Name: SC
SIC Code: 2452
Air District Name: SOUTH COAST AQMD
Community Health Air Pollution Info System: Not reported
Consolidated Emission Reporting Rule: Not reported
Total Organic Hydrocarbon Gases Tons/Yr: 11
Reactive Organic Gases Tons/Yr: 11
Carbon Monoxide Emissions Tons/Yr: 0
NOX - Oxides of Nitrogen Tons/Yr: 0
SOX - Oxides of Sulphur Tons/Yr: 0
Particulate Matter Tons/Yr: 14
Part. Matter 10 Micrometers and Smlr Tons/Yr:13

Name: MODTECH INC
Address: 195 E MORGAN ST
City,State,Zip: PERRIS, CA 925713112
Year: 2003
County Code: 33
Air Basin: SC
Facility ID: 81751
Air District Name: SC
SIC Code: 2452
Air District Name: SOUTH COAST AQMD
Community Health Air Pollution Info System: Not reported
Consolidated Emission Reporting Rule: Not reported
Total Organic Hydrocarbon Gases Tons/Yr: 11
Reactive Organic Gases Tons/Yr: 11
Carbon Monoxide Emissions Tons/Yr: 0
NOX - Oxides of Nitrogen Tons/Yr: 0
SOX - Oxides of Sulphur Tons/Yr: 0
Particulate Matter Tons/Yr: 14
Part. Matter 10 Micrometers and Smlr Tons/Yr:13

Name: MODTECH INC
Address: 195 E MORGAN ST
City,State,Zip: PERRIS, CA 925713112
Year: 2004
County Code: 33
Air Basin: SC
Facility ID: 81751
Air District Name: SC
SIC Code: 2452
Air District Name: SOUTH COAST AQMD
Community Health Air Pollution Info System: Not reported
Consolidated Emission Reporting Rule: Not reported
Total Organic Hydrocarbon Gases Tons/Yr: 11.3121
Reactive Organic Gases Tons/Yr: 11.17
Carbon Monoxide Emissions Tons/Yr: 0
NOX - Oxides of Nitrogen Tons/Yr: 0
SOX - Oxides of Sulphur Tons/Yr: 0
Particulate Matter Tons/Yr: 13.627
Part. Matter 10 Micrometers and Smlr Tons/Yr:13.08

Name: MODTECH INC
Address: 195 E MORGAN ST
City,State,Zip: PERRIS, CA 925713112

Map ID
Direction
Distance
Elevation

MAP FINDINGS

Site

Database(s)

EDR ID Number
EPA ID Number

MODTECH HOLDINGS INC (Continued)

1001815647

Year: 2005
County Code: 33
Air Basin: SC
Facility ID: 81751
Air District Name: SC
SIC Code: 2452
Air District Name: SOUTH COAST AQMD
Community Health Air Pollution Info System: Not reported
Consolidated Emission Reporting Rule: Not reported
Total Organic Hydrocarbon Gases Tons/Yr: 3.12718
Reactive Organic Gases Tons/Yr: 3.086850912
Carbon Monoxide Emissions Tons/Yr: 0
NOX - Oxides of Nitrogen Tons/Yr: 0
SOX - Oxides of Sulphur Tons/Yr: 0
Particulate Matter Tons/Yr: 3.794025
Part. Matter 10 Micrometers and Smlr Tons/Yr:3.6187578

Name: MODTECH INC
Address: 195 E MORGAN ST
City,State,Zip: PERRIS, CA 925713112
Year: 2006
County Code: 33
Air Basin: SC
Facility ID: 81751
Air District Name: SC
SIC Code: 2452
Air District Name: SOUTH COAST AQMD
Community Health Air Pollution Info System: Not reported
Consolidated Emission Reporting Rule: Not reported
Total Organic Hydrocarbon Gases Tons/Yr: 4.784422720181878948
Reactive Organic Gases Tons/Yr: 4.664
Carbon Monoxide Emissions Tons/Yr: 0
NOX - Oxides of Nitrogen Tons/Yr: 0
SOX - Oxides of Sulphur Tons/Yr: 0
Particulate Matter Tons/Yr: 5.085
Part. Matter 10 Micrometers and Smlr Tons/Yr:4.876582

Name: MODTECH INC
Address: 195 E MORGAN ST
City,State,Zip: PERRIS, CA 925713112
Year: 2007
County Code: 33
Air Basin: SC
Facility ID: 81751
Air District Name: SC
SIC Code: 2452
Air District Name: SOUTH COAST AQMD
Community Health Air Pollution Info System: Not reported
Consolidated Emission Reporting Rule: Not reported
Total Organic Hydrocarbon Gases Tons/Yr: 4.784422720181878948
Reactive Organic Gases Tons/Yr: 4.664
Carbon Monoxide Emissions Tons/Yr: 0
NOX - Oxides of Nitrogen Tons/Yr: 0
SOX - Oxides of Sulphur Tons/Yr: 0
Particulate Matter Tons/Yr: 5.085
Part. Matter 10 Micrometers and Smlr Tons/Yr:4.876582

Map ID
Direction
Distance
Elevation

MAP FINDINGS

Site

Database(s)

EDR ID Number
EPA ID Number

MODTECH HOLDINGS INC (Continued)

1001815647

Name: SILVER CREEK INDUSTRIES, INC
Address: 195 E MORGAN ST
City,State,Zip: PERRIS, CA 92571
Year: 2008
County Code: 33
Air Basin: SC
Facility ID: 147128
Air District Name: SC
SIC Code: 2451
Air District Name: SOUTH COAST AQMD
Community Health Air Pollution Info System: Not reported
Consolidated Emission Reporting Rule: Not reported
Total Organic Hydrocarbon Gases Tons/Yr: 3.502482274162420614
Reactive Organic Gases Tons/Yr: 3.4312978555
Carbon Monoxide Emissions Tons/Yr: 0
NOX - Oxides of Nitrogen Tons/Yr: 0
SOX - Oxides of Sulphur Tons/Yr: 0
Particulate Matter Tons/Yr: 1.31
Part. Matter 10 Micrometers and Smlr Tons/Yr:1.23058

Name: SILVER CREEK INDUSTRIES, INC
Address: 195 E MORGAN ST
City,State,Zip: PERRIS, CA 92571
Year: 2009
County Code: 33
Air Basin: SC
Facility ID: 147128
Air District Name: SC
SIC Code: 2451
Air District Name: SOUTH COAST AQMD
Community Health Air Pollution Info System: Not reported
Consolidated Emission Reporting Rule: Not reported
Total Organic Hydrocarbon Gases Tons/Yr: 3.2457928738566499
Reactive Organic Gases Tons/Yr: 2.4723999999999999
Carbon Monoxide Emissions Tons/Yr: 0
NOX - Oxides of Nitrogen Tons/Yr: 0
SOX - Oxides of Sulphur Tons/Yr: 0
Particulate Matter Tons/Yr: 1
Part. Matter 10 Micrometers and Smlr Tons/Yr:0.91754000000000002

Name: SILVER CREEK INDUSTRIES, INC
Address: 195 E MORGAN ST
City,State,Zip: PERRIS, CA 92571
Year: 2010
County Code: 33
Air Basin: SC
Facility ID: 147128
Air District Name: SC
SIC Code: 2451
Air District Name: SOUTH COAST AQMD
Community Health Air Pollution Info System: Not reported
Consolidated Emission Reporting Rule: Not reported
Total Organic Hydrocarbon Gases Tons/Yr: 3.3978193969233801
Reactive Organic Gases Tons/Yr: 2.5597300000000001
Carbon Monoxide Emissions Tons/Yr: 0
NOX - Oxides of Nitrogen Tons/Yr: 0
SOX - Oxides of Sulphur Tons/Yr: 0

Map ID
Direction
Distance
Elevation

MAP FINDINGS

Site

Database(s)

EDR ID Number
EPA ID Number

MODTECH HOLDINGS INC (Continued)

1001815647

Particulate Matter Tons/Yr: 0.9714599999999999
Part. Matter 10 Micrometers and Smlr Tons/Yr:0.8892460800000005

Name: SILVER CREEK INDUSTRIES, INC
Address: 195 E MORGAN ST
City,State,Zip: PERRIS, CA 92571
Year: 2011
County Code: 33
Air Basin: SC
Facility ID: 147128
Air District Name: SC
SIC Code: 2451
Air District Name: SOUTH COAST AQMD
Community Health Air Pollution Info System: Not reported
Consolidated Emission Reporting Rule: Not reported
Total Organic Hydrocarbon Gases Tons/Yr: 5.0504854668
Reactive Organic Gases Tons/Yr: 3.92729
Carbon Monoxide Emissions Tons/Yr: 0
NOX - Oxides of Nitrogen Tons/Yr: 0
SOX - Oxides of Sulphur Tons/Yr: 0
Particulate Matter Tons/Yr: 2.32945
Part. Matter 10 Micrometers and Smlr Tons/Yr:2.1973632

Name: SILVER CREEK INDUSTRIES, INC
Address: 195 E MORGAN ST
City,State,Zip: PERRIS, CA 92571
Year: 2012
County Code: 33
Air Basin: SC
Facility ID: 147128
Air District Name: SC
SIC Code: 2451
Air District Name: SOUTH COAST AQMD
Community Health Air Pollution Info System: Not reported
Consolidated Emission Reporting Rule: Not reported
Total Organic Hydrocarbon Gases Tons/Yr: 5.0389361245
Reactive Organic Gases Tons/Yr: 4.18062
Carbon Monoxide Emissions Tons/Yr: 0
NOX - Oxides of Nitrogen Tons/Yr: 0
SOX - Oxides of Sulphur Tons/Yr: 0
Particulate Matter Tons/Yr: 2.03092
Part. Matter 10 Micrometers and Smlr Tons/Yr:1.91773398

WDS:

Name: MODTECH INC
Address: 195 E Morgan St
City: PERRIS
Facility ID: Santa Ana River 331015503
Facility Type: Industrial - Facility that treats and/or disposes of liquid or semisolid wastes from any servicing, producing, manufacturing or processing operation of whatever nature, including mining, gravel washing, geothermal operations, air conditioning, ship building and repairing, oil production, storage and disposal operations, water pumping.
Facility Status: Active - Any facility with a continuous or seasonal discharge that is under Waste Discharge Requirements.
NPDES Number: CAS000001 The 1st 2 characters designate the state. The remaining 7

Map ID
Direction
Distance
Elevation

MAP FINDINGS

Site

Database(s)

EDR ID Number
EPA ID Number

MODTECH HOLDINGS INC (Continued)

1001815647

are assigned by the Regional Board

Subregion: 8

Facility Telephone: 9094844214

Facility Contact: JOHN LITTLE

Agency Name: MODTECH INC

Agency Address: 2830 Barrett Ave

Agency City,St,Zip: Perris 925713258

Agency Contact: JOHN LITTLE

Agency Telephone: 9099434014

Agency Type: Private

SIC Code: 0

SIC Code 2: Not reported

Primary Waste Type: Not reported

Primary Waste: Not reported

Waste Type2: Not reported

Waste2: Not reported

Primary Waste Type: Not reported

Secondary Waste: Not reported

Secondary Waste Type: Not reported

Design Flow: 0

Baseline Flow: 0

Reclamation: Not reported

POTW: Not reported

Treat To Water: Minor Threat to Water Quality. A violation of a regional board order should cause a relatively minor impairment of beneficial uses compared to a major or minor threat. Not: All nurds without a TTWQ will be considered a minor threat to water quality unless coded at a higher Level. A Zero (0) may be used to code those NURDS that are found to represent no threat to water quality.

Complexity: Category C - Facilities having no waste treatment systems, such as cooling water dischargers or those who must comply through best management practices, facilities with passive waste treatment and disposal systems, such as septic systems with subsurface disposal, or dischargers having waste storage systems with land disposal such as dairy waste ponds.

CERS:

Name: SILVER CREEK INDUSTRIES, INC

Address: 195 E MORGAN ST

City,State,Zip: PERRIS, CA 92571

Site ID: 494397

CERS ID: 110031295667

CERS Description: US EPA Air Emission Inventory System (EIS)

Affiliation:

Affiliation Type Desc: Environmental Contact

Entity Name: JOHN LITTLE

Entity Title: Not reported

Affiliation Address: 195 E MORGAN ST

Affiliation City: PERRIS

Affiliation State: CA

Affiliation Country: Not reported

Affiliation Zip: Not reported

Affiliation Phone: Not reported

Affiliation Type Desc: Environmental Contact

Entity Name: Marcos Velasquez

Map ID
Direction
Distance
Elevation

MAP FINDINGS

Site

Database(s)

EDR ID Number
EPA ID Number

MODTECH HOLDINGS INC (Continued)

1001815647

Entity Title: Not reported
Affiliation Address: 195 EAST MORGAN STREET
Affiliation City: PERRIS
Affiliation State: Not reported
Affiliation Country: Not reported
Affiliation Zip: Not reported
Affiliation Phone: Not reported

I29
ENE
1/8-1/4
0.195 mi.
1030 ft.

SILVER CREEK INDUSTRIES INC
195 E MORGAN ST
PERRIS, CA 92571
Site 2 of 2 in cluster I

RCRA-LQG **1010313796**
HAZNET **CAR000178129**
HWTS

Relative:
Lower
Actual:
1452 ft.

RCRA-LQG:
Date form received by agency: 2006-09-14 00:00:00.0
Facility name: SILVER CREEK INDUSTRIES INC
Facility address: 195 E MORGAN ST
PERRIS, CA 92571
EPA ID: CAR000178129
Contact: JOHN LITTLE
Contact address: 195 E MORGAN ST
PERRIS, CA 92571
Contact country: US
Contact telephone: 951-943-5393
Telephone ext.: 211
Contact email: Not reported
EPA Region: 09
Classification: Large Quantity Generator
Description: Handler: generates 1,000 kg or more of hazardous waste during any calendar month; or generates more than 1 kg of acutely hazardous waste during any calendar month; or generates more than 100 kg of any residue or contaminated soil, waste or other debris resulting from the cleanup of a spill, into or on any land or water, of acutely hazardous waste during any calendar month; or generates 1 kg or less of acutely hazardous waste during any calendar month, and accumulates more than 1 kg of acutely hazardous waste at any time; or generates 100 kg or less of any residue or contaminated soil, waste or other debris resulting from the cleanup of a spill, into or on any land or water, of acutely hazardous waste during any calendar month, and accumulates more than 100 kg of that material at any time

Owner/Operator Summary:
Owner/operator name: SILVER CREEK INDUSTRIES INC
Owner/operator address: 195 E MORGAN ST
PERRIS, CA 92571
Owner/operator country: US
Owner/operator telephone: Not reported
Owner/operator email: Not reported
Owner/operator fax: Not reported
Owner/operator extension: Not reported
Legal status: Private
Owner/Operator Type: Owner
Owner/Op start date: 2006-01-01 00:00:00.
Owner/Op end date: Not reported

Map ID
Direction
Distance
Elevation

MAP FINDINGS

Site

Database(s)

EDR ID Number
EPA ID Number

SILVER CREEK INDUSTRIES INC (Continued)

1010313796

Owner/operator name: SILVER CREEK INDUSTRIES INC
Owner/operator address: Not reported
Not reported
Owner/operator country: US
Owner/operator telephone: Not reported
Owner/operator email: Not reported
Owner/operator fax: Not reported
Owner/operator extension: Not reported
Legal status: Private
Owner/Operator Type: Operator
Owner/Op start date: 2006-01-01 00:00:00.
Owner/Op end date: Not reported

Handler Activities Summary:

U.S. importer of hazardous waste: No
Mixed waste (haz. and radioactive): No
Recycler of hazardous waste: No
Transporter of hazardous waste: No
Treater, storer or disposer of HW: No
Underground injection activity: No
On-site burner exemption: No
Furnace exemption: No
Used oil fuel burner: No
Used oil processor: No
User oil refiner: No
Used oil fuel marketer to burner: No
Used oil Specification marketer: No
Used oil transfer facility: No
Used oil transporter: No

Hazardous Waste Summary:

. Waste code: D001
. Waste name: IGNITABLE WASTE

. Waste code: D002
. Waste name: CORROSIVE WASTE

. Waste code: D009
. Waste name: MERCURY

Violation Status: No violations found

HAZNET:

Name: SILVER CREEK INDUSTRIES INC
Address: 195 E MORGAN ST
Address 2: Not reported
City,State,Zip: PERRIS, CA 925710000
Contact: TODD TYRRELL/CONTROLLER
Telephone: 9519435393
Mailing Name: Not reported
Mailing Address: 195 E MORGAN ST

Year: 2013
Gepaid: CAR000178129
TSD EPA ID: AZR000506980
CA Waste Code: 291 - Latex waste

Map ID
Direction
Distance
Elevation

MAP FINDINGS

Site

Database(s)

EDR ID Number
EPA ID Number

SILVER CREEK INDUSTRIES INC (Continued)

1010313796

Disposal Method:	-
Tons:	16.856
Year:	2012
Gepaid:	CAR000178129
TSD EPA ID:	AZR000506980
CA Waste Code:	291 - Latex waste
Disposal Method:	-
Tons:	38.212
Year:	2012
Gepaid:	CAR000178129
TSD EPA ID:	AZR000506980
CA Waste Code:	134 - Aqueous solution with total organic residues less than 10 percent
Disposal Method:	-
Tons:	16.856
Year:	2011
Gepaid:	CAR000178129
TSD EPA ID:	AZR000506980
CA Waste Code:	291 - Latex waste
Disposal Method:	-
Tons:	101.136
Year:	2011
Gepaid:	CAR000178129
TSD EPA ID:	AZR000501510
CA Waste Code:	291 - Latex waste
Disposal Method:	-
Tons:	2.5025
Year:	2011
Gepaid:	CAR000178129
TSD EPA ID:	CAD981696420
CA Waste Code:	221 - Waste oil and mixed oil
Disposal Method:	H141 - Storage, Bulking, And/Or Transfer Off Site--No Treatment/Reovery (H010-H129) Or (H131-H135)
Tons:	0.209
Year:	2011
Gepaid:	CAR000178129
TSD EPA ID:	CAD981696420
CA Waste Code:	223 - Unspecified oil-containing waste
Disposal Method:	H141 - Storage, Bulking, And/Or Transfer Off Site--No Treatment/Reovery (H010-H129) Or (H131-H135)
Tons:	1.14675
Year:	2011
Gepaid:	CAR000178129
TSD EPA ID:	AZR000501510
CA Waste Code:	291 - Latex waste
Disposal Method:	H141 - Storage, Bulking, And/Or Transfer Off Site--No Treatment/Reovery (H010-H129) Or (H131-H135)
Tons:	5.1859
Year:	2010
Gepaid:	CAR000178129

Map ID
Direction
Distance
Elevation

MAP FINDINGS

Site

Database(s)

EDR ID Number
EPA ID Number

SILVER CREEK INDUSTRIES INC (Continued)

1010313796

TSD EPA ID: AZR000501510
CA Waste Code: 352 - Other organic solids
Disposal Method: H141 - Storage, Bulking, And/Or Transfer Off Site--No Treatment/Reovery (H010-H129) Or (H131-H135)
Tons: 0.75

Year: 2010
Gepaid: CAR000178129
TSD EPA ID: AZR000501510
CA Waste Code: 221 - Waste oil and mixed oil
Disposal Method: H141 - Storage, Bulking, And/Or Transfer Off Site--No Treatment/Reovery (H010-H129) Or (H131-H135)
Tons: 0.836

[Click this hyperlink](#) while viewing on your computer to access 11 additional CA HAZNET: record(s) in the EDR Site Report.

Additional Info:

Year: 2008
Gen EPA ID: CAR000178129

Shipment Date: 20081014
Creation Date: 12/8/2008 18:30:08
Receipt Date: 20081014
Manifest ID: 004084708JJK
Trans EPA ID: CAR000148296
Trans Name: STARLITE RECLAMATION ENVIRONMENTAL SERVICES INC
Trans 2 EPA ID: Not reported
Trans 2 Name: Not reported
TSD EPA ID: CAD982444481
Trans Name: FILTER RECYCLING SERVICE INC
TSD EPA Alt ID: Not reported
TSD EPA Alt Name: Not reported
CA Waste Code: 291 - Latex waste
RCRA Code: Not reported
Disposal Method: H141 - Storage, Bulking, And/Or Transfer Off Site--No Treatment/Reovery (H010-H129) Or (H131-H135)

Quantity Tons: 16.856
Waste Quantity: 20
Quantity Unit: Y
Additional Code 1: Not reported
Additional Code 2: Not reported
Additional Code 3: Not reported
Additional Code 4: Not reported
Additional Code 5: Not reported

Shipment Date: 20080808
Creation Date: 10/1/2008 18:30:38
Receipt Date: 20080808
Manifest ID: 004084564JJK
Trans EPA ID: CAR000148296
Trans Name: STARLITE RECLAMATION ENVIRONMENTAL SERVICES INC
Trans 2 EPA ID: Not reported
Trans 2 Name: Not reported
TSD EPA ID: CAD982444481
Trans Name: FILTER RECYCLING SERVICE INC

Map ID
Direction
Distance
Elevation

MAP FINDINGS

Site

Database(s)

EDR ID Number
EPA ID Number

SILVER CREEK INDUSTRIES INC (Continued)

1010313796

TSDF Alt EPA ID:	Not reported
TSDF Alt Name:	Not reported
CA Waste Code:	291 - Latex waste
RCRA Code:	Not reported
Disposal Method:	H141 - Storage, Bulking, And/Or Transfer Off Site--No Treatment/Reovery (H010-H129) Or (H131-H135)
Quantity Tons:	16.856
Waste Quantity:	20
Quantity Unit:	Y
Additional Code 1:	Not reported
Additional Code 2:	Not reported
Additional Code 3:	Not reported
Additional Code 4:	Not reported
Additional Code 5:	Not reported
Shipment Date:	20080624
Creation Date:	8/20/2008 18:30:46
Receipt Date:	20080701
Manifest ID:	004083973JJK
Trans EPA ID:	CAR000148296
Trans Name:	STARLITE RECLAMATION ENVIRONMENTAL SERVICES INC
Trans 2 EPA ID:	Not reported
Trans 2 Name:	Not reported
TSDF EPA ID:	CAD982444481
Trans Name:	FILTER RECYCLING SERVICE INC
TSDF Alt EPA ID:	Not reported
TSDF Alt Name:	Not reported
CA Waste Code:	291 - Latex waste
RCRA Code:	Not reported
Disposal Method:	H129 - Other Treatment
Quantity Tons:	16.856
Waste Quantity:	20
Quantity Unit:	Y
Additional Code 1:	Not reported
Additional Code 2:	Not reported
Additional Code 3:	Not reported
Additional Code 4:	Not reported
Additional Code 5:	Not reported
Shipment Date:	20080512
Creation Date:	8/4/2008 18:30:22
Receipt Date:	20080512
Manifest ID:	004083897JJK
Trans EPA ID:	CAR000148296
Trans Name:	STARLITE RECLAMATION ENVIRONMENTAL SERVICES INC
Trans 2 EPA ID:	Not reported
Trans 2 Name:	Not reported
TSDF EPA ID:	CAD982444481
Trans Name:	FILTER RECYCLING SERVICE INC
TSDF Alt EPA ID:	Not reported
TSDF Alt Name:	Not reported
CA Waste Code:	291 - Latex waste
RCRA Code:	Not reported
Disposal Method:	H141 - Storage, Bulking, And/Or Transfer Off Site--No Treatment/Reovery (H010-H129) Or (H131-H135)
Quantity Tons:	0.01
Waste Quantity:	20

Map ID
Direction
Distance
Elevation

MAP FINDINGS

Site

Database(s)

EDR ID Number
EPA ID Number

SILVER CREEK INDUSTRIES INC (Continued)

1010313796

Quantity Unit:	P
Additional Code 1:	Not reported
Additional Code 2:	Not reported
Additional Code 3:	Not reported
Additional Code 4:	Not reported
Additional Code 5:	Not reported
Shipment Date:	20080507
Creation Date:	10/13/2008 18:30:25
Receipt Date:	20080507
Manifest ID:	003420398JJK
Trans EPA ID:	CAR000172460
Trans Name:	ENVIRONMENTAL LOGISTICS INC
Trans 2 EPA ID:	Not reported
Trans 2 Name:	Not reported
TSDF EPA ID:	CAD008252405
Trans Name:	PACIFIC RESOURCE RECOVERY
TSDF Alt EPA ID:	Not reported
TSDF Alt Name:	Not reported
CA Waste Code:	331 - Off-specification, aged, or surplus organics
RCRA Code:	D001
Disposal Method:	H061 - Fuel Blending Prior To Energy Recovery At Another Site
Quantity Tons:	0.0462
Waste Quantity:	14
Quantity Unit:	G
Additional Code 1:	Not reported
Additional Code 2:	Not reported
Additional Code 3:	Not reported
Additional Code 4:	Not reported
Additional Code 5:	Not reported
Shipment Date:	20080428
Creation Date:	10/13/2008 18:30:18
Receipt Date:	20080501
Manifest ID:	004083364JJK
Trans EPA ID:	CAR000148296
Trans Name:	STARLITE RECLAMATION ENVIRONMENTAL SERVICES INC
Trans 2 EPA ID:	Not reported
Trans 2 Name:	Not reported
TSDF EPA ID:	CAD982444481
Trans Name:	FILTER RECYCLING SERVICE INC
TSDF Alt EPA ID:	Not reported
TSDF Alt Name:	Not reported
CA Waste Code:	291 - Latex waste
RCRA Code:	Not reported
Disposal Method:	H129 - Other Treatment
Quantity Tons:	16.856
Waste Quantity:	20
Quantity Unit:	Y
Additional Code 1:	Not reported
Additional Code 2:	Not reported
Additional Code 3:	Not reported
Additional Code 4:	Not reported
Additional Code 5:	Not reported
Shipment Date:	20080428
Creation Date:	6/25/2008 18:30:15

Map ID
Direction
Distance
Elevation

MAP FINDINGS

Site

Database(s)

EDR ID Number
EPA ID Number

SILVER CREEK INDUSTRIES INC (Continued)

1010313796

Receipt Date: 20080501
Manifest ID: 004083864JJK
Trans EPA ID: CAR000148296
Trans Name: STARLITE RECLAMATION ENVIRONMENTAL SERVICES INC
Trans 2 EPA ID: Not reported
Trans 2 Name: Not reported
TSDf EPA ID: CAD982444481
Trans Name: FILTER RECYCLING SERVICE INC
TSDf Alt EPA ID: Not reported
TSDf Alt Name: Not reported
CA Waste Code: 291 - Latex waste
RCRA Code: Not reported
Disposal Method: H129 - Other Treatment
Quantity Tons: 16.856
Waste Quantity: 20
Quantity Unit: Y
Additional Code 1: Not reported
Additional Code 2: Not reported
Additional Code 3: Not reported
Additional Code 4: Not reported
Additional Code 5: Not reported

Shipment Date: 20080116
Creation Date: 3/26/2008 18:30:18
Receipt Date: 20080116
Manifest ID: 004083647JJK
Trans EPA ID: CAR000148296
Trans Name: STARLITE RECLAMATION ENVIRONMENTAL SERVICES INC
Trans 2 EPA ID: Not reported
Trans 2 Name: Not reported
TSDf EPA ID: CAD982444481
Trans Name: FILTER RECYCLING SERVICE INC
TSDf Alt EPA ID: Not reported
TSDf Alt Name: Not reported
CA Waste Code: 291 - Latex waste
RCRA Code: Not reported
Disposal Method: H129 - Other Treatment
Quantity Tons: 16.856
Waste Quantity: 20
Quantity Unit: Y
Additional Code 1: Not reported
Additional Code 2: Not reported
Additional Code 3: Not reported
Additional Code 4: Not reported
Additional Code 5: Not reported

Additional Info:

Year: 2009
Gen EPA ID: CAR000178129

Shipment Date: 20091218
Creation Date: 2/3/2010 18:31:03
Receipt Date: 20091223
Manifest ID: 006658234JJK
Trans EPA ID: CAR000148296
Trans Name: STARLITE RECLAMATION ENVIRONMENTAL SERVICES INC
Trans 2 EPA ID: Not reported

Map ID
Direction
Distance
Elevation

MAP FINDINGS

Site

Database(s)

EDR ID Number
EPA ID Number

SILVER CREEK INDUSTRIES INC (Continued)

1010313796

Trans 2 Name:	Not reported
TSDF EPA ID:	CAR000157206
Trans Name:	WESTERN ENVIRONMENTAL
TSDF Alt EPA ID:	Not reported
TSDF Alt Name:	Not reported
CA Waste Code:	291 - Latex waste
RCRA Code:	Not reported
Disposal Method:	H081 - Biological Treatment With Or Without Precitation
Quantity Tons:	0.9174
Waste Quantity:	220
Quantity Unit:	G
Additional Code 1:	Not reported
Additional Code 2:	Not reported
Additional Code 3:	Not reported
Additional Code 4:	Not reported
Additional Code 5:	Not reported
Shipment Date:	20091009
Creation Date:	4/12/2010 18:30:17
Receipt Date:	20091014
Manifest ID:	005036528JJK
Trans EPA ID:	CAR000199190
Trans Name:	ALPHA ENVIRONMENTAL REVOCERY SYSTEMS INC
Trans 2 EPA ID:	CAD980585293
Trans 2 Name:	INDUSTRIAL WASTE UTILIZATION INC
TSDF EPA ID:	AZR000501510
Trans Name:	AA SYDCOL LLC
TSDF Alt EPA ID:	Not reported
TSDF Alt Name:	Not reported
CA Waste Code:	291 - Latex waste
RCRA Code:	Not reported
Disposal Method:	H141 - Storage, Bulking, And/Or Transfer Off Site--No Treatment/Reovery (H010-H129) Or (H131-H135)
Quantity Tons:	3.753
Waste Quantity:	900
Quantity Unit:	G
Additional Code 1:	Not reported
Additional Code 2:	Not reported
Additional Code 3:	Not reported
Additional Code 4:	Not reported
Additional Code 5:	Not reported
Shipment Date:	20090911
Creation Date:	10/29/2009 18:30:19
Receipt Date:	20090911
Manifest ID:	006658009JJK
Trans EPA ID:	CAR000148296
Trans Name:	STARLITE RECLAMATION ENVIRONMENTAL SERVICES INC
Trans 2 EPA ID:	Not reported
Trans 2 Name:	Not reported
TSDF EPA ID:	CAD982444481
Trans Name:	FILTER RECYCLING SERVICE INC
TSDF Alt EPA ID:	Not reported
TSDF Alt Name:	Not reported
CA Waste Code:	291 - Latex waste
RCRA Code:	Not reported
Disposal Method:	H129 - Other Treatment

Map ID
Direction
Distance
Elevation

MAP FINDINGS

Site

Database(s)

EDR ID Number
EPA ID Number

SILVER CREEK INDUSTRIES INC (Continued)

1010313796

Quantity Tons:	16.856
Waste Quantity:	20
Quantity Unit:	Y
Additional Code 1:	Not reported
Additional Code 2:	Not reported
Additional Code 3:	Not reported
Additional Code 4:	Not reported
Additional Code 5:	Not reported
Shipment Date:	20090902
Creation Date:	10/6/2009 18:30:09
Receipt Date:	20090904
Manifest ID:	005612993JJK
Trans EPA ID:	CAR000148296
Trans Name:	STARLITE RECLAMATION ENVIRONMENTAL SERVICES INC
Trans 2 EPA ID:	Not reported
Trans 2 Name:	Not reported
TSDf EPA ID:	CAR000157206
Trans Name:	WESTERN ENVIRONMENTAL
TSDf Alt EPA ID:	Not reported
TSDf Alt Name:	Not reported
CA Waste Code:	291 - Latex waste
RCRA Code:	Not reported
Disposal Method:	H081 - Biological Treatment With Or Without Precipitation
Quantity Tons:	3.89895
Waste Quantity:	935
Quantity Unit:	G
Additional Code 1:	Not reported
Additional Code 2:	Not reported
Additional Code 3:	Not reported
Additional Code 4:	Not reported
Additional Code 5:	Not reported
Shipment Date:	20090716
Creation Date:	9/9/2009 18:30:22
Receipt Date:	20090716
Manifest ID:	005612878JJK
Trans EPA ID:	CAR000148296
Trans Name:	STARLITE RECLAMATION ENVIRONMENTAL SERVICES INC
Trans 2 EPA ID:	Not reported
Trans 2 Name:	Not reported
TSDf EPA ID:	CAD982444481
Trans Name:	FILTER RECYCLING SERVICES INC
TSDf Alt EPA ID:	Not reported
TSDf Alt Name:	Not reported
CA Waste Code:	291 - Latex waste
RCRA Code:	Not reported
Disposal Method:	H129 - Other Treatment
Quantity Tons:	16.856
Waste Quantity:	20
Quantity Unit:	Y
Additional Code 1:	Not reported
Additional Code 2:	Not reported
Additional Code 3:	Not reported
Additional Code 4:	Not reported
Additional Code 5:	Not reported

Map ID
Direction
Distance
Elevation

MAP FINDINGS

Site

Database(s)

EDR ID Number
EPA ID Number

SILVER CREEK INDUSTRIES INC (Continued)

1010313796

Shipment Date: 20090520
Creation Date: 7/14/2009 18:30:29
Receipt Date: 20090520
Manifest ID: 005612713JJK
Trans EPA ID: CAR000148296
Trans Name: STARLITE RECLAMATION ENVIRONMENTAL SERVICES INC
Trans 2 EPA ID: Not reported
Trans 2 Name: Not reported
TSDf EPA ID: CAD982444481
Trans Name: FILTER RECYCLING SERVICE INC
TSDf Alt EPA ID: Not reported
TSDf Alt Name: Not reported
CA Waste Code: 291 - Latex waste
RCRA Code: Not reported
Disposal Method: H129 - Other Treatment
Quantity Tons: 16.856
Waste Quantity: 20
Quantity Unit: Y
Additional Code 1: Not reported
Additional Code 2: Not reported
Additional Code 3: Not reported
Additional Code 4: Not reported
Additional Code 5: Not reported

Shipment Date: 20090326
Creation Date: 5/11/2009 18:30:47
Receipt Date: 20090326
Manifest ID: 005612587JJK
Trans EPA ID: CAR000148296
Trans Name: STARLITE RECLAMATION ENVIRONMENTAL SERVICES INC
Trans 2 EPA ID: Not reported
Trans 2 Name: Not reported
TSDf EPA ID: CAD982444481
Trans Name: FILTER RECYCLING SERVICE INC
TSDf Alt EPA ID: Not reported
TSDf Alt Name: Not reported
CA Waste Code: 291 - Latex waste
RCRA Code: Not reported
Disposal Method: H141 - Storage, Bulking, And/Or Transfer Off Site--No Treatment/Reovery (H010-H129) Or (H131-H135)
Quantity Tons: 16.856
Waste Quantity: 20
Quantity Unit: Y
Additional Code 1: Not reported
Additional Code 2: Not reported
Additional Code 3: Not reported
Additional Code 4: Not reported
Additional Code 5: Not reported

Additional Info:

Year: 2012
Gen EPA ID: CAR000178129

Shipment Date: 20121207
Creation Date: 4/21/2013 22:15:04
Receipt Date: 20121213
Manifest ID: 005269233FLE

Map ID
Direction
Distance
Elevation

MAP FINDINGS

Site

Database(s)

EDR ID Number
EPA ID Number

SILVER CREEK INDUSTRIES INC (Continued)

1010313796

Trans EPA ID:	CAR000148296
Trans Name:	STARLITE RECLAMATION ENVIRONMENTAL SERVICES INC
Trans 2 EPA ID:	Not reported
Trans 2 Name:	Not reported
TSDf EPA ID:	AZR000506980
Trans Name:	SOUTH YUMA COUNTY LANDFILL
TSDf Alt EPA ID:	Not reported
TSDf Alt Name:	Not reported
CA Waste Code:	291 - Latex waste
RCRA Code:	Not reported
Disposal Method:	- Not reported
Quantity Tons:	16.856
Waste Quantity:	20
Quantity Unit:	Y
Additional Code 1:	Not reported
Additional Code 2:	Not reported
Additional Code 3:	Not reported
Additional Code 4:	Not reported
Additional Code 5:	Not reported
Shipment Date:	20120829
Creation Date:	10/10/2012 22:15:33
Receipt Date:	20120829
Manifest ID:	005269176FLE
Trans EPA ID:	CAR000148296
Trans Name:	STARLITE RECLAMATION ENVIRONMENTAL SERVICES INC
Trans 2 EPA ID:	Not reported
Trans 2 Name:	Not reported
TSDf EPA ID:	AZR000506980
Trans Name:	SOUTH YUMA COUNTY LANDFILL
TSDf Alt EPA ID:	Not reported
TSDf Alt Name:	Not reported
CA Waste Code:	291 - Latex waste
RCRA Code:	Not reported
Disposal Method:	- Not reported
Quantity Tons:	4.5
Waste Quantity:	9000
Quantity Unit:	P
Additional Code 1:	Not reported
Additional Code 2:	Not reported
Additional Code 3:	Not reported
Additional Code 4:	Not reported
Additional Code 5:	Not reported
Shipment Date:	20120403
Creation Date:	8/1/2012 22:15:22
Receipt Date:	20120403
Manifest ID:	008935941JJK
Trans EPA ID:	CAR000148296
Trans Name:	STARLITE RECLAMATION ENVIRONMENTAL SERVICE
Trans 2 EPA ID:	Not reported
Trans 2 Name:	Not reported
TSDf EPA ID:	AZR000506980
Trans Name:	SOUTH YUMA COUNTY LANDFILL
TSDf Alt EPA ID:	Not reported
TSDf Alt Name:	Not reported
CA Waste Code:	291 - Latex waste

Map ID
Direction
Distance
Elevation

MAP FINDINGS

Site

Database(s)

EDR ID Number
EPA ID Number

SILVER CREEK INDUSTRIES INC (Continued)

1010313796

RCRA Code:	Not reported
Disposal Method:	- Not reported
Quantity Tons:	16.856
Waste Quantity:	20
Quantity Unit:	Y
Additional Code 1:	Not reported
Additional Code 2:	Not reported
Additional Code 3:	Not reported
Additional Code 4:	Not reported
Additional Code 5:	Not reported
Shipment Date:	20120221
Creation Date:	4/17/2012 20:30:11
Receipt Date:	20120221
Manifest ID:	008935920JJK
Trans EPA ID:	CAR000148296
Trans Name:	STARLITE RECLAMATION ENVIRONMENTAL SERVICES INC
Trans 2 EPA ID:	Not reported
Trans 2 Name:	Not reported
TSDf EPA ID:	AZR000506980
Trans Name:	SOUTH YUMA COUNTY LANDFILL
TSDf Alt EPA ID:	Not reported
TSDf Alt Name:	Not reported
CA Waste Code:	291 - Latex waste
RCRA Code:	Not reported
Disposal Method:	- Not reported
Quantity Tons:	Not reported
Waste Quantity:	20
Quantity Unit:	C
Additional Code 1:	Not reported
Additional Code 2:	Not reported
Additional Code 3:	Not reported
Additional Code 4:	Not reported
Additional Code 5:	Not reported
Shipment Date:	20120104
Creation Date:	11/16/2013 22:15:17
Receipt Date:	20120107
Manifest ID:	008935869JJK
Trans EPA ID:	CAR000148296
Trans Name:	STARLITE RECLAMATION ENV SERVICES INC
Trans 2 EPA ID:	Not reported
Trans 2 Name:	Not reported
TSDf EPA ID:	AZR000506980
Trans Name:	SOUTH YUMA COUNTY LANDFILL
TSDf Alt EPA ID:	Not reported
TSDf Alt Name:	Not reported
CA Waste Code:	134 - Aqueous solution with <10% total organic residues
RCRA Code:	Not reported
Disposal Method:	- Not reported
Quantity Tons:	16.856
Waste Quantity:	20
Quantity Unit:	Y
Additional Code 1:	Not reported
Additional Code 2:	Not reported
Additional Code 3:	Not reported
Additional Code 4:	Not reported

Map ID
Direction
Distance
Elevation

MAP FINDINGS

Site

Database(s)

EDR ID Number
EPA ID Number

SILVER CREEK INDUSTRIES INC (Continued)

1010313796

Additional Code 5:	Not reported
Additional Info:	
Year:	2007
Gen EPA ID:	CAR000178129
Shipment Date:	20070726
Creation Date:	1/8/2008 18:30:16
Receipt Date:	20070726
Manifest ID:	000379223JJK
Trans EPA ID:	CAR000148296
Trans Name:	STARLITE RECLAMATION ENVIRONMENTAL SERVICES INC
Trans 2 EPA ID:	Not reported
Trans 2 Name:	Not reported
TSDf EPA ID:	CAD982444481
Trans Name:	FILTER RECYCLING INC
TSDf Alt EPA ID:	Not reported
TSDf Alt Name:	Not reported
CA Waste Code:	291 - Latex waste
RCRA Code:	Not reported
Disposal Method:	H141 - Storage, Bulking, And/Or Transfer Off Site--No Treatment/Reovery (H010-H129) Or (H131-H135)
Quantity Tons:	16.856
Waste Quantity:	20
Quantity Unit:	Y
Additional Code 1:	Not reported
Additional Code 2:	Not reported
Additional Code 3:	Not reported
Additional Code 4:	Not reported
Additional Code 5:	Not reported
Additional Info:	
Year:	2013
Gen EPA ID:	CAR000178129
Shipment Date:	20130104
Creation Date:	5/14/2013 22:15:27
Receipt Date:	20130109
Manifest ID:	006178703FLE
Trans EPA ID:	CAR000148296
Trans Name:	STARLITE RECLAMATION ENVIRONMENTAL SERVICES INC
Trans 2 EPA ID:	Not reported
Trans 2 Name:	Not reported
TSDf EPA ID:	AZR000506980
Trans Name:	SOUTH YUMA COUNTY LANDFILL
TSDf Alt EPA ID:	Not reported
TSDf Alt Name:	Not reported
CA Waste Code:	291 - Latex waste
RCRA Code:	Not reported
Disposal Method:	- Not reported
Quantity Tons:	16.856
Waste Quantity:	20
Quantity Unit:	Y
Additional Code 1:	Not reported
Additional Code 2:	Not reported
Additional Code 3:	Not reported

Map ID
Direction
Distance
Elevation

MAP FINDINGS

Site

Database(s)

EDR ID Number
EPA ID Number

SILVER CREEK INDUSTRIES INC (Continued)

1010313796

Additional Code 4: Not reported
Additional Code 5: Not reported

Additional Info:

Year: 2011
Gen EPA ID: CAR000178129

Shipment Date: 20111213
Creation Date: 5/22/2012 20:30:10
Receipt Date: 20111220
Manifest ID: 008366217JJK
Trans EPA ID: CAR000199190
Trans Name: ALPHA ENVIRONMENTAL RECOVERY SYSTEMS INC
Trans 2 EPA ID: CAD980585293
Trans 2 Name: INDUSTRIAL WASTE UTILIZATION
TSDf EPA ID: AZR000501510
Trans Name: AA SYDCOL LLC
TSDf Alt EPA ID: Not reported
TSDf Alt Name: Not reported
CA Waste Code: 291 - Latex waste
RCRA Code: Not reported
Disposal Method: H141 - Storage, Bulking, And/Or Transfer Off Site--No Treatment/Reovery (H010-H129) Or (H131-H135)

Quantity Tons: 1.1
Waste Quantity: 2200
Quantity Unit: P
Additional Code 1: Not reported
Additional Code 2: Not reported
Additional Code 3: Not reported
Additional Code 4: Not reported
Additional Code 5: Not reported

Shipment Date: 20111213
Creation Date: 3/13/2012 20:30:22
Receipt Date: 20111215
Manifest ID: 008366216JJK
Trans EPA ID: CAR000199190
Trans Name: ALPHA ENVIRONMENTAL RECOVERY SYSTEMS INC
Trans 2 EPA ID: Not reported
Trans 2 Name: Not reported
TSDf EPA ID: CAD981696420
Trans Name: EVERGREEN ENVIRONMENTAL
TSDf Alt EPA ID: Not reported
TSDf Alt Name: Not reported
CA Waste Code: 221 - Waste oil and mixed oil
RCRA Code: Not reported
Disposal Method: H141 - Storage, Bulking, And/Or Transfer Off Site--No Treatment/Reovery (H010-H129) Or (H131-H135)

Quantity Tons: 0.209
Waste Quantity: 55
Quantity Unit: G
Additional Code 1: Not reported
Additional Code 2: Not reported
Additional Code 3: Not reported
Additional Code 4: Not reported
Additional Code 5: Not reported

Map ID
Direction
Distance
Elevation

MAP FINDINGS

Site

Database(s)

EDR ID Number
EPA ID Number

SILVER CREEK INDUSTRIES INC (Continued)

1010313796

Shipment Date: 20111019
Creation Date: 4/12/2012 20:30:13
Receipt Date: 20111022
Manifest ID: 008935653JJK
Trans EPA ID: CAR000148296
Trans Name: STARLITE RECLAMATION ENVIRONMENTAL SERVICES INC
Trans 2 EPA ID: Not reported
Trans 2 Name: Not reported
TSDf EPA ID: AZR000506980
Trans Name: SOUTH YUMA COUNTY LANDFILL
TSDf Alt EPA ID: Not reported
TSDf Alt Name: Not reported
CA Waste Code: 291 - Latex waste
RCRA Code: Not reported
Disposal Method: - Not reported
Quantity Tons: 16.856
Waste Quantity: 20
Quantity Unit: Y
Additional Code 1: Not reported
Additional Code 2: Not reported
Additional Code 3: Not reported
Additional Code 4: Not reported
Additional Code 5: Not reported

Shipment Date: 20110817
Creation Date: 3/23/2012 20:30:11
Receipt Date: 20110817
Manifest ID: 008935571JJK
Trans EPA ID: CAR000148296
Trans Name: STARLITE RECLAMATION ENVIRONMENTAL SERVICES INC
Trans 2 EPA ID: Not reported
Trans 2 Name: Not reported
TSDf EPA ID: AZR000506980
Trans Name: SOUTH YUMA COUNTY LANDFILL
TSDf Alt EPA ID: Not reported
TSDf Alt Name: Not reported
CA Waste Code: 291 - Latex waste
RCRA Code: Not reported
Disposal Method: - Not reported
Quantity Tons: 16.856
Waste Quantity: 20
Quantity Unit: Y
Additional Code 1: Not reported
Additional Code 2: Not reported
Additional Code 3: Not reported
Additional Code 4: Not reported
Additional Code 5: Not reported

Shipment Date: 20110729
Creation Date: 10/1/2011 18:30:14
Receipt Date: 20110805
Manifest ID: 008366145JJK
Trans EPA ID: CAR000199190
Trans Name: ALPHA ENVIRONMENTAL RECOVERY SYSTEMS INC
Trans 2 EPA ID: Not reported
Trans 2 Name: Not reported
TSDf EPA ID: CAD981696420

Map ID
Direction
Distance
Elevation

MAP FINDINGS

Site

Database(s)

EDR ID Number
EPA ID Number

SILVER CREEK INDUSTRIES INC (Continued)

1010313796

Trans Name:	EVERGREEN ENVIRONMENTAL
TSDF Alt EPA ID:	Not reported
TSDF Alt Name:	Not reported
CA Waste Code:	223 - Unspecified oil-containing waste
RCRA Code:	Not reported
Disposal Method:	H141 - Storage, Bulking, And/Or Transfer Off Site--No Treatment/Reovery (H010-H129) Or (H131-H135)
Quantity Tons:	1.14675
Waste Quantity:	275
Quantity Unit:	G
Additional Code 1:	Not reported
Additional Code 2:	Not reported
Additional Code 3:	Not reported
Additional Code 4:	Not reported
Additional Code 5:	Not reported
Shipment Date:	20110729
Creation Date:	1/12/2012 18:30:15
Receipt Date:	20110804
Manifest ID:	008366144JJK
Trans EPA ID:	CAR000199190
Trans Name:	ALPHA ENVIRONMENTAL RECOVERY SYSTEMS INC
Trans 2 EPA ID:	CAD980585293
Trans 2 Name:	INDUSTRIAL WASTE UTILIZATION
TSDF EPA ID:	AZR000501510
Trans Name:	AA SYDCOL LLC
TSDF Alt EPA ID:	Not reported
TSDF Alt Name:	Not reported
CA Waste Code:	291 - Latex waste
RCRA Code:	Not reported
Disposal Method:	H141 - Storage, Bulking, And/Or Transfer Off Site--No Treatment/Reovery (H010-H129) Or (H131-H135)
Quantity Tons:	0.875
Waste Quantity:	1750
Quantity Unit:	P
Additional Code 1:	Not reported
Additional Code 2:	Not reported
Additional Code 3:	Not reported
Additional Code 4:	Not reported
Additional Code 5:	Not reported
Shipment Date:	20110727
Creation Date:	3/23/2012 20:30:11
Receipt Date:	20110728
Manifest ID:	008935530JJK
Trans EPA ID:	CAR000148296
Trans Name:	STARLITE RECLAMATION ENVIRONMENTAL SERVICES INC
Trans 2 EPA ID:	Not reported
Trans 2 Name:	Not reported
TSDF EPA ID:	AZR000506980
Trans Name:	SOUTH YUMA COUNTY LANDFILL
TSDF Alt EPA ID:	Not reported
TSDF Alt Name:	Not reported
CA Waste Code:	291 - Latex waste
RCRA Code:	Not reported
Disposal Method:	- Not reported
Quantity Tons:	16.856

Map ID
Direction
Distance
Elevation

MAP FINDINGS

Site

Database(s)

EDR ID Number
EPA ID Number

SILVER CREEK INDUSTRIES INC (Continued)

1010313796

Waste Quantity: 20
Quantity Unit: Y
Additional Code 1: Not reported
Additional Code 2: Not reported
Additional Code 3: Not reported
Additional Code 4: Not reported
Additional Code 5: Not reported

Shipment Date: 20110701
Creation Date: 3/23/2012 20:30:11
Receipt Date: 20110714
Manifest ID: 007861470JJK
Trans EPA ID: CAR000148296
Trans Name: STARLITE RECLAMATION ENVIRONMENTAL SERVICES INC
Trans 2 EPA ID: Not reported
Trans 2 Name: Not reported
TSDf EPA ID: AZR000506980
Trans Name: SOUTH YUMA COUNTY LANDFILL
TSDf Alt EPA ID: Not reported
TSDf Alt Name: Not reported
CA Waste Code: 291 - Latex waste
RCRA Code: Not reported
Disposal Method: - Not reported
Quantity Tons: 16.856
Waste Quantity: 20
Quantity Unit: Y
Additional Code 1: Not reported
Additional Code 2: Not reported
Additional Code 3: Not reported
Additional Code 4: Not reported
Additional Code 5: Not reported

Shipment Date: 20110601
Creation Date: 10/22/2011 18:30:13
Receipt Date: 20110608
Manifest ID: 008366106JJK
Trans EPA ID: CAR000199190
Trans Name: ALPHA ENVIRONMENTAL RECOVERY SYSTEMS INC
Trans 2 EPA ID: CAD980585293
Trans 2 Name: INDUSTRIAL WASTE UTILIZATION
TSDf EPA ID: AZR000501510
Trans Name: AA SYDCOL LLC
TSDf Alt EPA ID: Not reported
TSDf Alt Name: Not reported
CA Waste Code: 291 - Latex waste
RCRA Code: Not reported
Disposal Method: - Not reported
Quantity Tons: 2.085
Waste Quantity: 500
Quantity Unit: G
Additional Code 1: Not reported
Additional Code 2: Not reported
Additional Code 3: Not reported
Additional Code 4: Not reported
Additional Code 5: Not reported

Shipment Date: 20110601

Map ID
Direction
Distance
Elevation

MAP FINDINGS

Site

Database(s)

EDR ID Number
EPA ID Number

SILVER CREEK INDUSTRIES INC (Continued)

1010313796

Creation Date: 10/22/2011 18:30:13
Receipt Date: 20110608
Manifest ID: 008366106JJK
Trans EPA ID: CAR000199190
Trans Name: ALPHA ENVIRONMENTAL RECOVERY SYSTEMS INC
Trans 2 EPA ID: CAD980585293
Trans 2 Name: INDUSTRIAL WASTE UTILIZATION
TSDf EPA ID: AZR000501510
Trans Name: AA SYDCOL LLC
TSDf Alt EPA ID: Not reported
TSDf Alt Name: Not reported
CA Waste Code: 291 - Latex waste
RCRA Code: Not reported
Disposal Method: - Not reported
Quantity Tons: 0.4175
Waste Quantity: 835
Quantity Unit: P
Additional Code 1: Not reported
Additional Code 2: Not reported
Additional Code 3: Not reported
Additional Code 4: Not reported
Additional Code 5: Not reported

Additional Info:

Year: 2010
Gen EPA ID: CAR000178129

Shipment Date: 20101108
Creation Date: 1/3/2011 18:30:54
Receipt Date: 20101108
Manifest ID: 007861051JJK
Trans EPA ID: CAR000148296
Trans Name: STARLITE RECLAMATION ENVIRONMENTAL SERVICES INC
Trans 2 EPA ID: Not reported
Trans 2 Name: Not reported
TSDf EPA ID: CAD982444481
Trans Name: FILTER RECYCLING SERVICE INC
TSDf Alt EPA ID: Not reported
TSDf Alt Name: Not reported
CA Waste Code: 291 - Latex waste
RCRA Code: Not reported
Disposal Method: H141 - Storage, Bulking, And/Or Transfer Off Site--No Treatment/Reovery (H010-H129) Or (H131-H135)
Quantity Tons: 16.856
Waste Quantity: 20
Quantity Unit: Y
Additional Code 1: Not reported
Additional Code 2: Not reported
Additional Code 3: Not reported
Additional Code 4: Not reported
Additional Code 5: Not reported

Shipment Date: 20101022
Creation Date: 3/3/2011 18:30:09
Receipt Date: 20101026
Manifest ID: 005036888JJK
Trans EPA ID: CAR000199190

Map ID
Direction
Distance
Elevation

MAP FINDINGS

Site

Database(s)

EDR ID Number
EPA ID Number

SILVER CREEK INDUSTRIES INC (Continued)

1010313796

Trans Name:	ALPHA ENVIRONMENTAL RECOVERY SYSTEMS INC
Trans 2 EPA ID:	CAD980585293
Trans 2 Name:	INDUSTRIAL WASTE UTILIZATION
TSDf EPA ID:	AZR000501510
Trans Name:	AA SYDCOL LLC
TSDf Alt EPA ID:	Not reported
TSDf Alt Name:	Not reported
CA Waste Code:	291 - Latex waste
RCRA Code:	Not reported
Disposal Method:	H141 - Storage, Bulking, And/Or Transfer Off Site--No Treatment/Reovery (H010-H129) Or (H131-H135)
Quantity Tons:	4.0375
Waste Quantity:	8075
Quantity Unit:	P
Additional Code 1:	Not reported
Additional Code 2:	Not reported
Additional Code 3:	Not reported
Additional Code 4:	Not reported
Additional Code 5:	Not reported
Shipment Date:	20100920
Creation Date:	12/3/2010 18:30:42
Receipt Date:	20100920
Manifest ID:	006940447JJK
Trans EPA ID:	CAR000148296
Trans Name:	STARLITE RECLAMATION ENVIRONMENTAL SERVICES INC
Trans 2 EPA ID:	Not reported
Trans 2 Name:	Not reported
TSDf EPA ID:	CAD982444481
Trans Name:	FILTER RECYCLING SERVICES INC
TSDf Alt EPA ID:	Not reported
TSDf Alt Name:	Not reported
CA Waste Code:	291 - Latex waste
RCRA Code:	Not reported
Disposal Method:	H141 - Storage, Bulking, And/Or Transfer Off Site--No Treatment/Reovery (H010-H129) Or (H131-H135)
Quantity Tons:	16.856
Waste Quantity:	20
Quantity Unit:	Y
Additional Code 1:	Not reported
Additional Code 2:	Not reported
Additional Code 3:	Not reported
Additional Code 4:	Not reported
Additional Code 5:	Not reported
Shipment Date:	20100830
Creation Date:	1/26/2011 18:30:31
Receipt Date:	20100901
Manifest ID:	005036844JJK
Trans EPA ID:	CAR000199190
Trans Name:	ALPHA ENVIRONMENTAL RECOVERY SYSTEMS INC
Trans 2 EPA ID:	CAD980585293
Trans 2 Name:	INDUSTRIAL WASTE UTILIZATION
TSDf EPA ID:	AZR000501510
Trans Name:	AA SYDCOL LLC
TSDf Alt EPA ID:	Not reported
TSDf Alt Name:	Not reported

Map ID
Direction
Distance
Elevation

MAP FINDINGS

Site

Database(s)

EDR ID Number
EPA ID Number

SILVER CREEK INDUSTRIES INC (Continued)

1010313796

CA Waste Code:	291 - Latex waste
RCRA Code:	Not reported
Disposal Method:	H141 - Storage, Bulking, And/Or Transfer Off Site--No Treatment/Reovery (H010-H129) Or (H131-H135)
Quantity Tons:	0.9
Waste Quantity:	1800
Quantity Unit:	P
Additional Code 1:	Not reported
Additional Code 2:	Not reported
Additional Code 3:	Not reported
Additional Code 4:	Not reported
Additional Code 5:	Not reported
Shipment Date:	20100830
Creation Date:	1/26/2011 18:30:31
Receipt Date:	20100901
Manifest ID:	005036844JJK
Trans EPA ID:	CAR000199190
Trans Name:	ALPHA ENVIRONMENTAL RECOVERY SYSTEMS INC
Trans 2 EPA ID:	CAD980585293
Trans 2 Name:	INDUSTRIAL WASTE UTILIZATION
TSDf EPA ID:	AZR000501510
Trans Name:	AA SYDCOL LLC
TSDf Alt EPA ID:	Not reported
TSDf Alt Name:	Not reported
CA Waste Code:	291 - Latex waste
RCRA Code:	Not reported
Disposal Method:	H141 - Storage, Bulking, And/Or Transfer Off Site--No Treatment/Reovery (H010-H129) Or (H131-H135)
Quantity Tons:	2.06415
Waste Quantity:	495
Quantity Unit:	G
Additional Code 1:	Not reported
Additional Code 2:	Not reported
Additional Code 3:	Not reported
Additional Code 4:	Not reported
Additional Code 5:	Not reported
Shipment Date:	20100810
Creation Date:	9/30/2010 18:30:32
Receipt Date:	20100810
Manifest ID:	006940336JJK
Trans EPA ID:	CAR000148296
Trans Name:	STARLITE RECLAMATION ENVIRONMENTAL SERVICES
Trans 2 EPA ID:	Not reported
Trans 2 Name:	Not reported
TSDf EPA ID:	CAD982444481
Trans Name:	FILTER RECYCLING SERVICES
TSDf Alt EPA ID:	Not reported
TSDf Alt Name:	Not reported
CA Waste Code:	291 - Latex waste
RCRA Code:	Not reported
Disposal Method:	H141 - Storage, Bulking, And/Or Transfer Off Site--No Treatment/Reovery (H010-H129) Or (H131-H135)
Quantity Tons:	16.856
Waste Quantity:	20
Quantity Unit:	Y

Map ID
Direction
Distance
Elevation

MAP FINDINGS

Site

Database(s)

EDR ID Number
EPA ID Number

SILVER CREEK INDUSTRIES INC (Continued)

1010313796

Additional Code 1: Not reported
Additional Code 2: Not reported
Additional Code 3: Not reported
Additional Code 4: Not reported
Additional Code 5: Not reported

Shipment Date: 20100622
Creation Date: 1/19/2011 18:30:07
Receipt Date: 20100625
Manifest ID: 005036800JJK
Trans EPA ID: CAR000199190
Trans Name: ALPHA ENVIRONMENTAL RECOVERY SYSTEMS INC
Trans 2 EPA ID: CAD980585293
Trans 2 Name: INDUSTRIAL WASTE UTILIZATION
TSDf EPA ID: AZR000501510
Trans Name: AA SYDCOL LLC
TSDf Alt EPA ID: Not reported
TSDf Alt Name: Not reported
CA Waste Code: 291 - Latex waste
RCRA Code: Not reported
Disposal Method: H141 - Storage, Bulking, And/Or Transfer Off Site--No Treatment/Reovery (H010-H129) Or (H131-H135)

Quantity Tons: 1.668
Waste Quantity: 400
Quantity Unit: G
Additional Code 1: Not reported
Additional Code 2: Not reported
Additional Code 3: Not reported
Additional Code 4: Not reported
Additional Code 5: Not reported

Shipment Date: 20100622
Creation Date: 1/19/2011 18:30:07
Receipt Date: 20100625
Manifest ID: 005036800JJK
Trans EPA ID: CAR000199190
Trans Name: ALPHA ENVIRONMENTAL RECOVERY SYSTEMS INC
Trans 2 EPA ID: CAD980585293
Trans 2 Name: INDUSTRIAL WASTE UTILIZATION
TSDf EPA ID: AZR000501510
Trans Name: AA SYDCOL LLC
TSDf Alt EPA ID: Not reported
TSDf Alt Name: Not reported
CA Waste Code: 221 - Waste oil and mixed oil
RCRA Code: Not reported
Disposal Method: H141 - Storage, Bulking, And/Or Transfer Off Site--No Treatment/Reovery (H010-H129) Or (H131-H135)

Quantity Tons: 0.627
Waste Quantity: 165
Quantity Unit: G
Additional Code 1: Not reported
Additional Code 2: Not reported
Additional Code 3: Not reported
Additional Code 4: Not reported
Additional Code 5: Not reported

Shipment Date: 20100519

Map ID
Direction
Distance
Elevation

MAP FINDINGS

Site

Database(s)

EDR ID Number
EPA ID Number

SILVER CREEK INDUSTRIES INC (Continued)

1010313796

Creation Date: 8/6/2010 18:30:48
Receipt Date: 20100519
Manifest ID: 006940163JJK
Trans EPA ID: CAR000148296
Trans Name: STARLITE RECLAMATION ENVIRONMENTAL SERVICE
Trans 2 EPA ID: Not reported
Trans 2 Name: Not reported
TSDf EPA ID: CAD982444481
Trans Name: FILTER RECYCLING SERVICES
TSDf Alt EPA ID: Not reported
TSDf Alt Name: Not reported
CA Waste Code: 291 - Latex waste
RCRA Code: Not reported
Disposal Method: H129 - Other Treatment
Quantity Tons: 16.856
Waste Quantity: 20
Quantity Unit: Y
Additional Code 1: Not reported
Additional Code 2: Not reported
Additional Code 3: Not reported
Additional Code 4: Not reported
Additional Code 5: Not reported

Shipment Date: 20100316
Creation Date: 12/3/2010 18:30:16
Receipt Date: 20100324
Manifest ID: 005036711JJK
Trans EPA ID: CAR000199190
Trans Name: ALPHA ENVIRONMENTAL RECOVERY SYSTEMS INC
Trans 2 EPA ID: CAD980585293
Trans 2 Name: INDUSTRIAL WASTE UTILIZATION
TSDf EPA ID: AZR000501510
Trans Name: AA SYDCOL LLC
TSDf Alt EPA ID: Not reported
TSDf Alt Name: Not reported
CA Waste Code: 352 - Other organic solids
RCRA Code: Not reported
Disposal Method: H141 - Storage, Bulking, And/Or Transfer Off Site--No Treatment/Reovery (H010-H129) Or (H131-H135)
Quantity Tons: 0.45
Waste Quantity: 900
Quantity Unit: P
Additional Code 1: Not reported
Additional Code 2: Not reported
Additional Code 3: Not reported
Additional Code 4: Not reported
Additional Code 5: Not reported

HWTS:

Name: SILVER CREEK INDUSTRIES INC
Address: 195 E MORGAN ST
Address 2: Not reported
City,State,Zip: PERRIS, CA 925710000
EPA ID: CAR000178129
Inactive Date: 06/30/2013
Create Date: 12/27/2006
Last Act Date: 12/05/2014

Map ID
Direction
Distance
Elevation

MAP FINDINGS

Site

Database(s)

EDR ID Number
EPA ID Number

SILVER CREEK INDUSTRIES INC (Continued)

1010313796

Mailing Name: Not reported
Mailing Address: 2830 BARRETT AVE
Mailing Address 2: Not reported
Mailing City,State,Zip: PERRIS, CA 925710000
Owner Name: SILVER CREEK INDUSTRIES INC
Owner Address: 195 E MORGAN ST
Owner Address 2: Not reported
Owner City,State,Zip: PERRIS, CA 925710000
Contact Name: TODD TYRRELL/CONTROLLER
Contact Address: 195 E MORGAN ST
Contact Address 2: Not reported
City,State,Zip: PERRIS, CA 925710000

NAICS:

EPA ID: CAR000178129
Create Date: 2011-10-26 15:19:37
NAICS Code: 331512
NAICS Description: Steel Investment Foundries
Issued EPA ID Date: 2006-12-27 13:32:00
Inactive Date: 2013-06-30 00:00:00
Facility Name: SILVER CREEK INDUSTRIES INC
Facility Address: 195 E MORGAN ST
Facility Address 2: Not reported
Facility City: PERRIS
Facility County: 33
Facility State: CA
Facility Zip: 925710000

30
SE
1/8-1/4
0.201 mi.
1059 ft.

BAUER MOTORSPORTS INC DBA BMS INC
174 COMMERCE DR
PERRIS, CA 92571

RCRA NonGen / NLR **1024846353**
CAL000400331

Relative:
Lower
Actual:
1452 ft.

RCRA NonGen / NLR:
Date form received by agency: 2014-09-10 00:00:00
Facility name: BAUER MOTORSPORTS INC DBA BMS INC
Facility address: 174 COMMERCE DR
PERRIS, CA 92571
EPA ID: CAL000400331
Contact: MATTHEW BAUER
Contact address: 174 COMMERCE DR
PERRIS, CA 92571
Contact country: Not reported
Contact telephone: 951-485-6009
Contact email: Not reported
EPA Region: 09
Classification: Non-Generator
Description: Handler: Non-Generators do not presently generate hazardous waste

Owner/Operator Summary:
Owner/operator name: BAUER MOTORSPORTS INC
Owner/operator address: 174 COMMERCE DR
PERRIS, CA 92571
Owner/operator country: Not reported
Owner/operator telephone: 951-312-8423
Owner/operator email: Not reported

Map ID
Direction
Distance
Elevation

MAP FINDINGS

Site

Database(s)

EDR ID Number
EPA ID Number

BAUER MOTORSPORTS INC DBA BMS INC (Continued)

1024846353

Owner/operator fax: Not reported
Owner/operator extension: Not reported
Legal status: Other
Owner/Operator Type: Owner
Owner/Op start date: Not reported
Owner/Op end date: Not reported

Owner/operator name: MATTHEW BAUER
Owner/operator address: 174 COMMERCE DR
PERRIS, CA 92571

Owner/operator country: Not reported
Owner/operator telephone: 951-485-6009
Owner/operator email: Not reported
Owner/operator fax: Not reported
Owner/operator extension: Not reported
Legal status: Other
Owner/Operator Type: Operator
Owner/Op start date: Not reported
Owner/Op end date: Not reported

Handler Activities Summary:

U.S. importer of hazardous waste: No
Mixed waste (haz. and radioactive): No
Recycler of hazardous waste: No
Transporter of hazardous waste: Yes
Treater, storer or disposer of HW: No
Underground injection activity: No
On-site burner exemption: No
Furnace exemption: No
Used oil fuel burner: No
Used oil processor: No
User oil refiner: No
Used oil fuel marketer to burner: No
Used oil Specification marketer: No
Used oil transfer facility: No
Used oil transporter: No

Violation Status: No violations found

31
SSE
1/8-1/4
0.243 mi.
1281 ft.

SOMATDARY INC DBA RAPID PLUMBING
99 BUSINESS PARK DR
PERRIS, CA 92571

RCRA NonGen / NLR 1024848130
CAL000403488

Relative:
Lower
Actual:
1451 ft.

RCRA NonGen / NLR:
Date form received by agency: 2015-01-07 00:00:00.0
Facility name: SOMATDARY INC DBA RAPID PLUMBING
Facility address: 99 BUSINESS PARK DR
PERRIS, CA 92571
EPA ID: CAL000403488
Mailing address: PO BOX 2667
CULVER CITY, CA 90231-2667
Contact: ABBAS POURNAHAVANDI
Contact address: 10936 S LA CIENEGA BLVD
INGLEWOOD, CA 90304-0000
Contact country: Not reported
Contact telephone: 310-645-4680

Map ID
Direction
Distance
Elevation

MAP FINDINGS

Site

Database(s)

EDR ID Number
EPA ID Number

SOMATDARY INC DBA RAPID PLUMBING (Continued)

1024848130

Contact email: MARLY.RAPIDPLUMBING@GMAIL.COM
EPA Region: 09
Classification: Non-Generator
Description: Handler: Non-Generators do not presently generate hazardous waste

Owner/Operator Summary:

Owner/operator name: SAMATDARY INC
Owner/operator address: 10936 S LA CIENEGA BLVD
INGLEWOOD, CA 90304

Owner/operator country: Not reported
Owner/operator telephone: 310-645-4680
Owner/operator email: Not reported
Owner/operator fax: Not reported
Owner/operator extension: Not reported
Legal status: Other
Owner/Operator Type: Owner
Owner/Op start date: Not reported
Owner/Op end date: Not reported

Owner/operator name: ABBAS POURNAHAVANDI
Owner/operator address: 10936 S LA CIENEGA BLVD
INGLEWOOD, CA 90304

Owner/operator country: Not reported
Owner/operator telephone: 310-645-4680
Owner/operator email: Not reported
Owner/operator fax: Not reported
Owner/operator extension: Not reported
Legal status: Other
Owner/Operator Type: Operator
Owner/Op start date: Not reported
Owner/Op end date: Not reported

Handler Activities Summary:

U.S. importer of hazardous waste: No
Mixed waste (haz. and radioactive): No
Recycler of hazardous waste: No
Transporter of hazardous waste: Yes
Treater, storer or disposer of HW: No
Underground injection activity: No
On-site burner exemption: No
Furnace exemption: No
Used oil fuel burner: No
Used oil processor: No
User oil refiner: No
Used oil fuel marketer to burner: No
Used oil Specification marketer: No
Used oil transfer facility: No
Used oil transporter: No

Violation Status: No violations found

Map ID
 Direction
 Distance
 Elevation

MAP FINDINGS

Site

Database(s)

EDR ID Number
 EPA ID Number

J32
North
1/4-1/2
0.480 mi.
2534 ft.

MOBIL #18-BLN
3995 N PERRIS BLVD
PERRIS, CA

LUST S106410451
CHMIRS N/A

Site 1 of 3 in cluster J

Relative:
Lower

RIVERSIDE CO. LUST:

Actual:
1457 ft.

Name: MOBIL #18-BLN
 Address: 3995 N PERRIS BLVD
 City,State,Zip: PERRIS, CA
 Region: RIVERSIDE
 Facility ID: 200117733
 Employee: Boltinghous-LOP
 Site Closed: Yes
 Case Type: Soil only
 Facility Status: closed/action completed
 Casetype Decode: Soil only is impacted
 Fstatus Decode: Closed/Action completed

CHMIRS:

Name: Not reported
 Address: 3995 N. PERRIS
 City,State,Zip: PERRIS, CA
 OES Incident Number: 10-5738
 OES notification: 09/24/2010
 OES Date: Not reported
 OES Time: Not reported
Date Completed: Not reported
 Property Use: Not reported
 Agency Id Number: Not reported
 Agency Incident Number: Not reported
 Time Notified: Not reported
 Time Completed: Not reported
 Surrounding Area: Not reported
 Estimated Temperature: Not reported
 Property Management: Not reported
 More Than Two Substances Involved?: Not reported
 Resp Agncy Personel # Of Decontaminated: Not reported
 Responding Agency Personel # Of Injuries: Not reported
 Responding Agency Personel # Of Fatalities: Not reported
 Others Number Of Decontaminated: Not reported
 Others Number Of Injuries: Not reported
 Others Number Of Fatalities: Not reported
 Vehicle Make/year: Not reported
 Vehicle License Number: Not reported
 Vehicle State: Not reported
 Vehicle Id Number: Not reported
 CA DOT PUC/ICC Number: Not reported
 Company Name: Not reported
 Reporting Officer Name/ID: Not reported
 Report Date: Not reported
 Facility Telephone: Not reported
 Waterway Involved: No
 Waterway: Not reported
 Spill Site: Service Station
 Cleanup By: Unknown
 Containment: Not reported
 What Happened: Not reported
 Type: Not reported

Map ID
 Direction
 Distance
 Elevation

MAP FINDINGS

Site

Database(s)

EDR ID Number
 EPA ID Number

MOBIL #18-BLN (Continued)

S106410451

Measure:	Cup(s)
Other:	Not reported
Date/Time:	1030
Year:	2010
Agency:	Veeder Root
Incident Date:	9/24/2010
Admin Agency:	Riverside County Environmental Health
Amount:	Not reported
Contained:	Yes
Site Type:	Not reported
E Date:	Not reported
Substance:	Gasoline
Quantity Released:	1
Unknown:	Not reported
Substance #2:	Not reported
Substance #3:	Not reported
Evacuations:	Not reported
Number of Injuries:	Not reported
Number of Fatalities:	Not reported
#1 Pipeline:	Not reported
#2 Pipeline:	Not reported
#3 Pipeline:	Not reported
#1 Vessel >= 300 Tons:	Not reported
#2 Vessel >= 300 Tons:	Not reported
#3 Vessel >= 300 Tons:	Not reported
Evacs:	Not reported
Injuries:	Not reported
Fatals:	Not reported
Comments:	Not reported
Description:	The caller is reporting a gasoline spill due to a leaking nozzle.

J33
North
1/4-1/2
0.480 mi.
2534 ft.

MOBIL #18-BLN
3995 N PERRIS BLVD.
PERRIS, CA 92571
Site 2 of 3 in cluster J

LUST S113804499
CERS N/A

Relative:
Lower
Actual:
1457 ft.

LUST:

Name:	MOBIL #18-BLN
Address:	3995 N PERRIS BLVD.
City,State,Zip:	PERRIS, CA 92571
Lead Agency:	RIVERSIDE COUNTY LOP
Case Type:	LUST Cleanup Site
Geo Track:	http://geotracker.waterboards.ca.gov/profile_report.asp?global_id=T0606505176
Global Id:	T0606505176
Latitude:	33.844283
Longitude:	-117.225606
Status:	Completed - Case Closed
Status Date:	06/20/2003
Case Worker:	SCB
RB Case Number:	Not reported
Local Agency:	RIVERSIDE COUNTY LOP
File Location:	Not reported
Local Case Number:	200117733
Potential Media Affect:	Soil
Potential Contaminants of Concern:	Gasoline
Site History:	Not reported

Map ID
Direction
Distance
Elevation

MAP FINDINGS

Site

Database(s)

EDR ID Number
EPA ID Number

MOBIL #18-BLN (Continued)

S113804499

LUST:

Global Id: T0606505176
Contact Type: Regional Board Caseworker
Contact Name: ROSE SCOTT
Organization Name: SANTA ANA RWQCB (REGION 8)
Address: 3737 MAIN STREET, SUITE 500
City: RIVERSIDE
Email: rose.scott@waterboards.ca.gov
Phone Number: 9513206375

Global Id: T0606505176
Contact Type: Local Agency Caseworker
Contact Name: SHARON BOLTINGHOUSE
Organization Name: RIVERSIDE COUNTY LOP
Address: 3880 LEMON ST SUITE 200
City: RIVERSIDE
Email: sbolting@rivco.org
Phone Number: 9519558980

LUST:

Global Id: T0606505176
Action Type: Other
Date: 08/20/2001
Action: Leak Reported

Global Id: T0606505176
Action Type: ENFORCEMENT
Date: 05/08/2019
Action: File review

Global Id: T0606505176
Action Type: ENFORCEMENT
Date: 06/17/2003
Action: Closure Summary

Global Id: T0606505176
Action Type: ENFORCEMENT
Date: 06/17/2003
Action: Closure/No Further Action Letter

Global Id: T0606505176
Action Type: Other
Date: 08/20/2001
Action: Leak Discovery

Global Id: T0606505176
Action Type: REMEDIATION
Date: 08/20/2001
Action: Other (Use Description Field)

Global Id: T0606505176
Action Type: Other
Date: 08/20/2001
Action: Leak Stopped

Map ID
Direction
Distance
Elevation

MAP FINDINGS

Site

Database(s)

EDR ID Number
EPA ID Number

MOBIL #18-BLN (Continued)

S113804499

LUST:

Global Id: T0606505176
Status: Open - Case Begin Date
Status Date: 08/20/2001

Global Id: T0606505176
Status: Open - Site Assessment
Status Date: 08/20/2001

Global Id: T0606505176
Status: Completed - Case Closed
Status Date: 06/20/2003

CERS:

Name: MOBIL #18-BLN
Address: 3995 N PERRIS BLVD.
City,State,Zip: PERRIS, CA 92571
Site ID: 225895
CERS ID: T0606505176
CERS Description: Leaking Underground Storage Tank Cleanup Site

Affiliation:

Affiliation Type Desc: Regional Board Caseworker
Entity Name: ROSE SCOTT - SANTA ANA RWQCB (REGION 8)
Entity Title: Not reported
Affiliation Address: 3737 MAIN STREET, SUITE 500
Affiliation City: RIVERSIDE
Affiliation State: CA
Affiliation Country: Not reported
Affiliation Zip: Not reported
Affiliation Phone: 9513206375

Affiliation Type Desc: Local Agency Caseworker
Entity Name: SHARON BOLTINGHOUSE - RIVERSIDE COUNTY LOP
Entity Title: Not reported
Affiliation Address: 3880 LEMON ST SUITE 200
Affiliation City: RIVERSIDE
Affiliation State: CA
Affiliation Country: Not reported
Affiliation Zip: Not reported
Affiliation Phone: 9519558980

J34
North
1/4-1/2
0.480 mi.
2534 ft.

MOBIL #18-BLN
3995 NORTH PERRIS BLVD.
PERRIS, CA 92571
Site 3 of 3 in cluster J

LUST S105960688
N/A

Relative:
Lower

LUST REG 8:

Name: MOBIL #18-BLN
Address: 3995 NORTH PERRIS BLVD.
City: PERRIS
Region: 8
County: Riverside
Regional Board: Santa Ana Region

Actual:
1457 ft.

Map ID
Direction
Distance
Elevation

MAP FINDINGS

Site

Database(s)

EDR ID Number
EPA ID Number

MOBIL #18-BLN (Continued)

S105960688

Facility Status:	Case Closed
Case Number:	Not reported
Local Case Num:	200117733
Case Type:	Soil only
Substance:	Gasoline
Qty Leaked:	Not reported
Abate Method:	Not reported
Cross Street:	RAMONA EXPRESSWAY
Enf Type:	Not reported
Funding:	Not reported
How Discovered:	OM
How Stopped:	Other Means
Leak Cause:	UNK
Leak Source:	UNK
Global ID:	T0606505176
How Stopped Date:	8/20/2001
Enter Date:	Not reported
Date Confirmation of Leak Began:	8/20/2001
Date Preliminary Assessment Began:	Not reported
Discover Date:	8/20/2001
Enforcement Date:	Not reported
Close Date:	6/20/2003
Date Prelim Assessment Workplan Submitted:	Not reported
Date Pollution Characterization Began:	Not reported
Date Remediation Plan Submitted:	Not reported
Date Remedial Action Underway:	Not reported
Date Post Remedial Action Monitoring:	Not reported
Enter Date:	Not reported
GW Qualifies:	Not reported
Soil Qualifies:	Not reported
Operator:	Not reported
Facility Contact:	Not reported
Interim:	Not reported
Oversite Program:	LUST
Latitude:	0
Longitude:	0
MTBE Date:	Not reported
Max MTBE GW:	Not reported
MTBE Concentration:	0
Max MTBE Soil:	Not reported
MTBE Fuel:	1
MTBE Tested:	Site NOT Tested for MTBE.Includes Unknown and Not Analyzed.
MTBE Class:	*
Staff:	RS
Staff Initials:	SCB
Lead Agency:	Local Agency
Local Agency:	33000L
Hydr Basin #:	Not reported
Beneficial:	Not reported
Priority:	Not reported
Cleanup Fund Id:	Not reported
Work Suspended:	Not reported
Summary:	Not reported

Count: 1 records.

ORPHAN SUMMARY

<u>City</u>	<u>EDR ID</u>	<u>Site Name</u>	<u>Site Address</u>	<u>Zip</u>	<u>Database(s)</u>
RIVERSIDE COUNTY	S107530372		19541 BLUE SKY (NEAR SANTA ROS		CDL

GOVERNMENT RECORDS SEARCHED / DATA CURRENCY TRACKING

To maintain currency of the following federal and state databases, EDR contacts the appropriate governmental agency on a monthly or quarterly basis, as required.

Number of Days to Update: Provides confirmation that EDR is reporting records that have been updated within 90 days from the date the government agency made the information available to the public.

STANDARD ENVIRONMENTAL RECORDS

Federal NPL site list

NPL: National Priority List

National Priorities List (Superfund). The NPL is a subset of CERCLIS and identifies over 1,200 sites for priority cleanup under the Superfund Program. NPL sites may encompass relatively large areas. As such, EDR provides polygon coverage for over 1,000 NPL site boundaries produced by EPA's Environmental Photographic Interpretation Center (EPIC) and regional EPA offices.

Date of Government Version: 01/30/2020	Source: EPA
Date Data Arrived at EDR: 02/05/2020	Telephone: N/A
Date Made Active in Reports: 02/14/2020	Last EDR Contact: 03/04/2020
Number of Days to Update: 9	Next Scheduled EDR Contact: 04/13/2020
	Data Release Frequency: Quarterly

NPL Site Boundaries

Sources:

EPA's Environmental Photographic Interpretation Center (EPIC)
Telephone: 202-564-7333

EPA Region 1
Telephone 617-918-1143

EPA Region 6
Telephone: 214-655-6659

EPA Region 3
Telephone 215-814-5418

EPA Region 7
Telephone: 913-551-7247

EPA Region 4
Telephone 404-562-8033

EPA Region 8
Telephone: 303-312-6774

EPA Region 5
Telephone 312-886-6686

EPA Region 9
Telephone: 415-947-4246

EPA Region 10
Telephone 206-553-8665

Proposed NPL: Proposed National Priority List Sites

A site that has been proposed for listing on the National Priorities List through the issuance of a proposed rule in the Federal Register. EPA then accepts public comments on the site, responds to the comments, and places on the NPL those sites that continue to meet the requirements for listing.

Date of Government Version: 01/30/2020	Source: EPA
Date Data Arrived at EDR: 02/05/2020	Telephone: N/A
Date Made Active in Reports: 02/14/2020	Last EDR Contact: 03/04/2020
Number of Days to Update: 9	Next Scheduled EDR Contact: 04/13/2020
	Data Release Frequency: Quarterly

NPL LIENS: Federal Superfund Liens

Federal Superfund Liens. Under the authority granted the USEPA by CERCLA of 1980, the USEPA has the authority to file liens against real property in order to recover remedial action expenditures or when the property owner received notification of potential liability. USEPA compiles a listing of filed notices of Superfund Liens.

GOVERNMENT RECORDS SEARCHED / DATA CURRENCY TRACKING

Date of Government Version: 10/15/1991
Date Data Arrived at EDR: 02/02/1994
Date Made Active in Reports: 03/30/1994
Number of Days to Update: 56

Source: EPA
Telephone: 202-564-4267
Last EDR Contact: 08/15/2011
Next Scheduled EDR Contact: 11/28/2011
Data Release Frequency: No Update Planned

Federal Delisted NPL site list

Delisted NPL: National Priority List Deletions

The National Oil and Hazardous Substances Pollution Contingency Plan (NCP) establishes the criteria that the EPA uses to delete sites from the NPL. In accordance with 40 CFR 300.425.(e), sites may be deleted from the NPL where no further response is appropriate.

Date of Government Version: 01/30/2020
Date Data Arrived at EDR: 02/05/2020
Date Made Active in Reports: 02/14/2020
Number of Days to Update: 9

Source: EPA
Telephone: N/A
Last EDR Contact: 03/04/2020
Next Scheduled EDR Contact: 04/13/2020
Data Release Frequency: Quarterly

Federal CERCLIS list

FEDERAL FACILITY: Federal Facility Site Information listing

A listing of National Priority List (NPL) and Base Realignment and Closure (BRAC) sites found in the Comprehensive Environmental Response, Compensation and Liability Information System (CERCLIS) Database where EPA Federal Facilities Restoration and Reuse Office is involved in cleanup activities.

Date of Government Version: 04/03/2019
Date Data Arrived at EDR: 04/05/2019
Date Made Active in Reports: 05/14/2019
Number of Days to Update: 39

Source: Environmental Protection Agency
Telephone: 703-603-8704
Last EDR Contact: 04/05/2019
Next Scheduled EDR Contact: 04/13/2020
Data Release Frequency: Varies

SEMS: Superfund Enterprise Management System

SEMS (Superfund Enterprise Management System) tracks hazardous waste sites, potentially hazardous waste sites, and remedial activities performed in support of EPA's Superfund Program across the United States. The list was formerly known as CERCLIS, renamed to SEMS by the EPA in 2015. The list contains data on potentially hazardous waste sites that have been reported to the USEPA by states, municipalities, private companies and private persons, pursuant to Section 103 of the Comprehensive Environmental Response, Compensation, and Liability Act (CERCLA). This dataset also contains sites which are either proposed to or on the National Priorities List (NPL) and the sites which are in the screening and assessment phase for possible inclusion on the NPL.

Date of Government Version: 01/30/2020
Date Data Arrived at EDR: 02/05/2020
Date Made Active in Reports: 02/14/2020
Number of Days to Update: 9

Source: EPA
Telephone: 800-424-9346
Last EDR Contact: 02/05/2020
Next Scheduled EDR Contact: 04/27/2020
Data Release Frequency: Quarterly

Federal CERCLIS NFRAP site list

SEMS-ARCHIVE: Superfund Enterprise Management System Archive

GOVERNMENT RECORDS SEARCHED / DATA CURRENCY TRACKING

SEMS-ARCHIVE (Superfund Enterprise Management System Archive) tracks sites that have no further interest under the Federal Superfund Program based on available information. The list was formerly known as the CERCLIS-NFRAP, renamed to SEMS ARCHIVE by the EPA in 2015. EPA may perform a minimal level of assessment work at a site while it is archived if site conditions change and/or new information becomes available. Archived sites have been removed and archived from the inventory of SEMS sites. Archived status indicates that, to the best of EPA's knowledge, assessment at a site has been completed and that EPA has determined no further steps will be taken to list the site on the National Priorities List (NPL), unless information indicates this decision was not appropriate or other considerations require a recommendation for listing at a later time. The decision does not necessarily mean that there is no hazard associated with a given site; it only means that, based upon available information, the location is not judged to be potential NPL site.

Date of Government Version: 01/30/2020	Source: EPA
Date Data Arrived at EDR: 02/05/2020	Telephone: 800-424-9346
Date Made Active in Reports: 02/14/2020	Last EDR Contact: 03/04/2020
Number of Days to Update: 9	Next Scheduled EDR Contact: 04/27/2020
	Data Release Frequency: Quarterly

Federal RCRA CORRACTS facilities list

CORRACTS: Corrective Action Report

CORRACTS identifies hazardous waste handlers with RCRA corrective action activity.

Date of Government Version: 12/16/2019	Source: EPA
Date Data Arrived at EDR: 12/16/2019	Telephone: 800-424-9346
Date Made Active in Reports: 12/20/2019	Last EDR Contact: 02/27/2020
Number of Days to Update: 4	Next Scheduled EDR Contact: 04/06/2020
	Data Release Frequency: Quarterly

Federal RCRA non-CORRACTS TSD facilities list

RCRA-TSDF: RCRA - Treatment, Storage and Disposal

RCRAInfo is EPA's comprehensive information system, providing access to data supporting the Resource Conservation and Recovery Act (RCRA) of 1976 and the Hazardous and Solid Waste Amendments (HSWA) of 1984. The database includes selective information on sites which generate, transport, store, treat and/or dispose of hazardous waste as defined by the Resource Conservation and Recovery Act (RCRA). Transporters are individuals or entities that move hazardous waste from the generator offsite to a facility that can recycle, treat, store, or dispose of the waste. TSDFs treat, store, or dispose of the waste.

Date of Government Version: 12/16/2019	Source: Environmental Protection Agency
Date Data Arrived at EDR: 12/16/2019	Telephone: (415) 495-8895
Date Made Active in Reports: 12/20/2019	Last EDR Contact: 02/27/2020
Number of Days to Update: 4	Next Scheduled EDR Contact: 04/06/2020
	Data Release Frequency: Quarterly

Federal RCRA generators list

RCRA-LQG: RCRA - Large Quantity Generators

RCRAInfo is EPA's comprehensive information system, providing access to data supporting the Resource Conservation and Recovery Act (RCRA) of 1976 and the Hazardous and Solid Waste Amendments (HSWA) of 1984. The database includes selective information on sites which generate, transport, store, treat and/or dispose of hazardous waste as defined by the Resource Conservation and Recovery Act (RCRA). Large quantity generators (LQGs) generate over 1,000 kilograms (kg) of hazardous waste, or over 1 kg of acutely hazardous waste per month.

Date of Government Version: 12/16/2019	Source: Environmental Protection Agency
Date Data Arrived at EDR: 12/16/2019	Telephone: (415) 495-8895
Date Made Active in Reports: 12/20/2019	Last EDR Contact: 02/27/2020
Number of Days to Update: 4	Next Scheduled EDR Contact: 04/06/2020
	Data Release Frequency: Quarterly

GOVERNMENT RECORDS SEARCHED / DATA CURRENCY TRACKING

RCRA-SQG: RCRA - Small Quantity Generators

RCRAInfo is EPA's comprehensive information system, providing access to data supporting the Resource Conservation and Recovery Act (RCRA) of 1976 and the Hazardous and Solid Waste Amendments (HSWA) of 1984. The database includes selective information on sites which generate, transport, store, treat and/or dispose of hazardous waste as defined by the Resource Conservation and Recovery Act (RCRA). Small quantity generators (SQGs) generate between 100 kg and 1,000 kg of hazardous waste per month.

Date of Government Version: 12/16/2019	Source: Environmental Protection Agency
Date Data Arrived at EDR: 12/16/2019	Telephone: (415) 495-8895
Date Made Active in Reports: 12/20/2019	Last EDR Contact: 02/27/2020
Number of Days to Update: 4	Next Scheduled EDR Contact: 04/06/2020
	Data Release Frequency: Quarterly

RCRA-VSQG: RCRA - Very Small Quantity Generators (Formerly Conditionally Exempt Small Quantity Generators)

RCRAInfo is EPA's comprehensive information system, providing access to data supporting the Resource Conservation and Recovery Act (RCRA) of 1976 and the Hazardous and Solid Waste Amendments (HSWA) of 1984. The database includes selective information on sites which generate, transport, store, treat and/or dispose of hazardous waste as defined by the Resource Conservation and Recovery Act (RCRA). Very small quantity generators (VSQGs) generate less than 100 kg of hazardous waste, or less than 1 kg of acutely hazardous waste per month.

Date of Government Version: 12/16/2019	Source: Environmental Protection Agency
Date Data Arrived at EDR: 12/16/2019	Telephone: (415) 495-8895
Date Made Active in Reports: 12/20/2019	Last EDR Contact: 02/27/2020
Number of Days to Update: 4	Next Scheduled EDR Contact: 04/06/2020
	Data Release Frequency: Quarterly

Federal institutional controls / engineering controls registries

LUCIS: Land Use Control Information System

LUCIS contains records of land use control information pertaining to the former Navy Base Realignment and Closure properties.

Date of Government Version: 11/04/2019	Source: Department of the Navy
Date Data Arrived at EDR: 11/13/2019	Telephone: 843-820-7326
Date Made Active in Reports: 01/28/2020	Last EDR Contact: 02/10/2020
Number of Days to Update: 76	Next Scheduled EDR Contact: 05/25/2020
	Data Release Frequency: Varies

US ENG CONTROLS: Engineering Controls Sites List

A listing of sites with engineering controls in place. Engineering controls include various forms of caps, building foundations, liners, and treatment methods to create pathway elimination for regulated substances to enter environmental media or effect human health.

Date of Government Version: 11/22/2019	Source: Environmental Protection Agency
Date Data Arrived at EDR: 11/22/2019	Telephone: 703-603-0695
Date Made Active in Reports: 01/28/2020	Last EDR Contact: 02/20/2020
Number of Days to Update: 67	Next Scheduled EDR Contact: 06/08/2020
	Data Release Frequency: Varies

US INST CONTROL: Sites with Institutional Controls

A listing of sites with institutional controls in place. Institutional controls include administrative measures, such as groundwater use restrictions, construction restrictions, property use restrictions, and post remediation care requirements intended to prevent exposure to contaminants remaining on site. Deed restrictions are generally required as part of the institutional controls.

Date of Government Version: 11/22/2019	Source: Environmental Protection Agency
Date Data Arrived at EDR: 11/22/2019	Telephone: 703-603-0695
Date Made Active in Reports: 01/28/2020	Last EDR Contact: 02/20/2020
Number of Days to Update: 67	Next Scheduled EDR Contact: 06/08/2020
	Data Release Frequency: Varies

GOVERNMENT RECORDS SEARCHED / DATA CURRENCY TRACKING

Federal ERNS list

ERNS: Emergency Response Notification System

Emergency Response Notification System. ERNS records and stores information on reported releases of oil and hazardous substances.

Date of Government Version: 09/09/2019

Date Data Arrived at EDR: 09/09/2019

Date Made Active in Reports: 09/23/2019

Number of Days to Update: 14

Source: National Response Center, United States Coast Guard

Telephone: 202-267-2180

Last EDR Contact: 12/19/2019

Next Scheduled EDR Contact: 04/06/2020

Data Release Frequency: Quarterly

State- and tribal - equivalent NPL

RESPONSE: State Response Sites

Identifies confirmed release sites where DTSC is involved in remediation, either in a lead or oversight capacity. These confirmed release sites are generally high-priority and high potential risk.

Date of Government Version: 10/28/2019

Date Data Arrived at EDR: 10/29/2019

Date Made Active in Reports: 01/07/2020

Number of Days to Update: 70

Source: Department of Toxic Substances Control

Telephone: 916-323-3400

Last EDR Contact: 01/28/2020

Next Scheduled EDR Contact: 05/11/2020

Data Release Frequency: Quarterly

State- and tribal - equivalent CERCLIS

ENVIROSTOR: EnviroStor Database

The Department of Toxic Substances Control's (DTSC's) Site Mitigation and Brownfields Reuse Program's (SMBRP's) EnviroStor database identifies sites that have known contamination or sites for which there may be reasons to investigate further. The database includes the following site types: Federal Superfund sites (National Priorities List (NPL)); State Response, including Military Facilities and State Superfund; Voluntary Cleanup; and School sites. EnviroStor provides similar information to the information that was available in CalSites, and provides additional site information, including, but not limited to, identification of formerly-contaminated properties that have been released for reuse, properties where environmental deed restrictions have been recorded to prevent inappropriate land uses, and risk characterization information that is used to assess potential impacts to public health and the environment at contaminated sites.

Date of Government Version: 10/28/2019

Date Data Arrived at EDR: 10/29/2019

Date Made Active in Reports: 01/07/2020

Number of Days to Update: 70

Source: Department of Toxic Substances Control

Telephone: 916-323-3400

Last EDR Contact: 01/28/2020

Next Scheduled EDR Contact: 05/11/2020

Data Release Frequency: Quarterly

State and tribal landfill and/or solid waste disposal site lists

SWF/LF (SWIS): Solid Waste Information System

Active, Closed and Inactive Landfills. SWF/LF records typically contain an inventory of solid waste disposal facilities or landfills. These may be active or inactive facilities or open dumps that failed to meet RCRA Section 4004 criteria for solid waste landfills or disposal sites.

Date of Government Version: 11/11/2019

Date Data Arrived at EDR: 11/12/2019

Date Made Active in Reports: 01/08/2020

Number of Days to Update: 57

Source: Department of Resources Recycling and Recovery

Telephone: 916-341-6320

Last EDR Contact: 02/11/2020

Next Scheduled EDR Contact: 05/25/2020

Data Release Frequency: Quarterly

State and tribal leaking storage tank lists

GOVERNMENT RECORDS SEARCHED / DATA CURRENCY TRACKING

LUST REG 3: Leaking Underground Storage Tank Database

Leaking Underground Storage Tank locations. Monterey, San Benito, San Luis Obispo, Santa Barbara, Santa Cruz counties.

Date of Government Version: 05/19/2003	Source: California Regional Water Quality Control Board Central Coast Region (3)
Date Data Arrived at EDR: 05/19/2003	Telephone: 805-542-4786
Date Made Active in Reports: 06/02/2003	Last EDR Contact: 07/18/2011
Number of Days to Update: 14	Next Scheduled EDR Contact: 10/31/2011
	Data Release Frequency: No Update Planned

LUST REG 2: Fuel Leak List

Leaking Underground Storage Tank locations. Alameda, Contra Costa, Marin, Napa, San Francisco, San Mateo, Santa Clara, Solano, Sonoma counties.

Date of Government Version: 09/30/2004	Source: California Regional Water Quality Control Board San Francisco Bay Region (2)
Date Data Arrived at EDR: 10/20/2004	Telephone: 510-622-2433
Date Made Active in Reports: 11/19/2004	Last EDR Contact: 09/19/2011
Number of Days to Update: 30	Next Scheduled EDR Contact: 01/02/2012
	Data Release Frequency: No Update Planned

LUST REG 9: Leaking Underground Storage Tank Report

Orange, Riverside, San Diego counties. For more current information, please refer to the State Water Resources Control Board's LUST database.

Date of Government Version: 03/01/2001	Source: California Regional Water Quality Control Board San Diego Region (9)
Date Data Arrived at EDR: 04/23/2001	Telephone: 858-637-5595
Date Made Active in Reports: 05/21/2001	Last EDR Contact: 09/26/2011
Number of Days to Update: 28	Next Scheduled EDR Contact: 01/09/2012
	Data Release Frequency: No Update Planned

LUST REG 7: Leaking Underground Storage Tank Case Listing

Leaking Underground Storage Tank locations. Imperial, Riverside, San Diego, Santa Barbara counties.

Date of Government Version: 02/26/2004	Source: California Regional Water Quality Control Board Colorado River Basin Region (7)
Date Data Arrived at EDR: 02/26/2004	Telephone: 760-776-8943
Date Made Active in Reports: 03/24/2004	Last EDR Contact: 08/01/2011
Number of Days to Update: 27	Next Scheduled EDR Contact: 11/14/2011
	Data Release Frequency: No Update Planned

LUST REG 4: Underground Storage Tank Leak List

Los Angeles, Ventura counties. For more current information, please refer to the State Water Resources Control Board's LUST database.

Date of Government Version: 09/07/2004	Source: California Regional Water Quality Control Board Los Angeles Region (4)
Date Data Arrived at EDR: 09/07/2004	Telephone: 213-576-6710
Date Made Active in Reports: 10/12/2004	Last EDR Contact: 09/06/2011
Number of Days to Update: 35	Next Scheduled EDR Contact: 12/19/2011
	Data Release Frequency: No Update Planned

LUST REG 6L: Leaking Underground Storage Tank Case Listing

For more current information, please refer to the State Water Resources Control Board's LUST database.

Date of Government Version: 09/09/2003	Source: California Regional Water Quality Control Board Lahontan Region (6)
Date Data Arrived at EDR: 09/10/2003	Telephone: 530-542-5572
Date Made Active in Reports: 10/07/2003	Last EDR Contact: 09/12/2011
Number of Days to Update: 27	Next Scheduled EDR Contact: 12/26/2011
	Data Release Frequency: No Update Planned

LUST REG 5: Leaking Underground Storage Tank Database

Leaking Underground Storage Tank locations. Alameda, Alpine, Amador, Butte, Colusa, Contra Costa, Calveras, El Dorado, Fresno, Glenn, Kern, Kings, Lake, Lassen, Madera, Mariposa, Merced, Modoc, Napa, Nevada, Placer, Plumas, Sacramento, San Joaquin, Shasta, Solano, Stanislaus, Sutter, Tehama, Tulare, Tuolumne, Yolo, Yuba counties.

GOVERNMENT RECORDS SEARCHED / DATA CURRENCY TRACKING

Date of Government Version: 07/01/2008
Date Data Arrived at EDR: 07/22/2008
Date Made Active in Reports: 07/31/2008
Number of Days to Update: 9

Source: California Regional Water Quality Control Board Central Valley Region (5)
Telephone: 916-464-4834
Last EDR Contact: 07/01/2011
Next Scheduled EDR Contact: 10/17/2011
Data Release Frequency: No Update Planned

LUST REG 1: Active Toxic Site Investigation

Del Norte, Humboldt, Lake, Mendocino, Modoc, Siskiyou, Sonoma, Trinity counties. For more current information, please refer to the State Water Resources Control Board's LUST database.

Date of Government Version: 02/01/2001
Date Data Arrived at EDR: 02/28/2001
Date Made Active in Reports: 03/29/2001
Number of Days to Update: 29

Source: California Regional Water Quality Control Board North Coast (1)
Telephone: 707-570-3769
Last EDR Contact: 08/01/2011
Next Scheduled EDR Contact: 11/14/2011
Data Release Frequency: No Update Planned

LUST REG 6V: Leaking Underground Storage Tank Case Listing

Leaking Underground Storage Tank locations. Inyo, Kern, Los Angeles, Mono, San Bernardino counties.

Date of Government Version: 06/07/2005
Date Data Arrived at EDR: 06/07/2005
Date Made Active in Reports: 06/29/2005
Number of Days to Update: 22

Source: California Regional Water Quality Control Board Victorville Branch Office (6)
Telephone: 760-241-7365
Last EDR Contact: 09/12/2011
Next Scheduled EDR Contact: 12/26/2011
Data Release Frequency: No Update Planned

LUST REG 8: Leaking Underground Storage Tanks

California Regional Water Quality Control Board Santa Ana Region (8). For more current information, please refer to the State Water Resources Control Board's LUST database.

Date of Government Version: 02/14/2005
Date Data Arrived at EDR: 02/15/2005
Date Made Active in Reports: 03/28/2005
Number of Days to Update: 41

Source: California Regional Water Quality Control Board Santa Ana Region (8)
Telephone: 909-782-4496
Last EDR Contact: 08/15/2011
Next Scheduled EDR Contact: 11/28/2011
Data Release Frequency: No Update Planned

LUST: Leaking Underground Fuel Tank Report (GEOTRACKER)

Leaking Underground Storage Tank (LUST) Sites included in GeoTracker. GeoTracker is the Water Boards data management system for sites that impact, or have the potential to impact, water quality in California, with emphasis on groundwater.

Date of Government Version: 12/09/2019
Date Data Arrived at EDR: 12/10/2019
Date Made Active in Reports: 02/14/2020
Number of Days to Update: 66

Source: State Water Resources Control Board
Telephone: see region list
Last EDR Contact: 12/10/2019
Next Scheduled EDR Contact: 03/23/2020
Data Release Frequency: Quarterly

INDIAN LUST R9: Leaking Underground Storage Tanks on Indian Land

LUSTs on Indian land in Arizona, California, New Mexico and Nevada

Date of Government Version: 10/04/2019
Date Data Arrived at EDR: 12/04/2019
Date Made Active in Reports: 02/27/2020
Number of Days to Update: 85

Source: Environmental Protection Agency
Telephone: 415-972-3372
Last EDR Contact: 01/24/2020
Next Scheduled EDR Contact: 05/04/2020
Data Release Frequency: Varies

INDIAN LUST R6: Leaking Underground Storage Tanks on Indian Land

LUSTs on Indian land in New Mexico and Oklahoma.

Date of Government Version: 10/02/2019
Date Data Arrived at EDR: 12/04/2019
Date Made Active in Reports: 02/10/2020
Number of Days to Update: 68

Source: EPA Region 6
Telephone: 214-665-6597
Last EDR Contact: 01/24/2020
Next Scheduled EDR Contact: 05/04/2020
Data Release Frequency: Varies

GOVERNMENT RECORDS SEARCHED / DATA CURRENCY TRACKING

INDIAN LUST R5: Leaking Underground Storage Tanks on Indian Land

Leaking underground storage tanks located on Indian Land in Michigan, Minnesota and Wisconsin.

Date of Government Version: 10/01/2019	Source: EPA, Region 5
Date Data Arrived at EDR: 12/04/2019	Telephone: 312-886-7439
Date Made Active in Reports: 02/10/2020	Last EDR Contact: 01/24/2020
Number of Days to Update: 68	Next Scheduled EDR Contact: 05/04/2020
	Data Release Frequency: Varies

INDIAN LUST R7: Leaking Underground Storage Tanks on Indian Land

LUSTs on Indian land in Iowa, Kansas, and Nebraska

Date of Government Version: 10/15/2019	Source: EPA Region 7
Date Data Arrived at EDR: 12/17/2019	Telephone: 913-551-7003
Date Made Active in Reports: 02/10/2020	Last EDR Contact: 12/16/2019
Number of Days to Update: 55	Next Scheduled EDR Contact: 05/04/2020
	Data Release Frequency: Varies

INDIAN LUST R4: Leaking Underground Storage Tanks on Indian Land

LUSTs on Indian land in Florida, Mississippi and North Carolina.

Date of Government Version: 10/10/2019	Source: EPA Region 4
Date Data Arrived at EDR: 12/05/2019	Telephone: 404-562-8677
Date Made Active in Reports: 02/10/2020	Last EDR Contact: 01/24/2020
Number of Days to Update: 67	Next Scheduled EDR Contact: 05/04/2020
	Data Release Frequency: Varies

INDIAN LUST R10: Leaking Underground Storage Tanks on Indian Land

LUSTs on Indian land in Alaska, Idaho, Oregon and Washington.

Date of Government Version: 10/11/2019	Source: EPA Region 10
Date Data Arrived at EDR: 12/04/2019	Telephone: 206-553-2857
Date Made Active in Reports: 02/10/2020	Last EDR Contact: 01/24/2020
Number of Days to Update: 68	Next Scheduled EDR Contact: 05/04/2020
	Data Release Frequency: Varies

INDIAN LUST R8: Leaking Underground Storage Tanks on Indian Land

LUSTs on Indian land in Colorado, Montana, North Dakota, South Dakota, Utah and Wyoming.

Date of Government Version: 10/03/2019	Source: EPA Region 8
Date Data Arrived at EDR: 12/04/2019	Telephone: 303-312-6271
Date Made Active in Reports: 02/14/2020	Last EDR Contact: 01/24/2020
Number of Days to Update: 72	Next Scheduled EDR Contact: 05/04/2020
	Data Release Frequency: Varies

INDIAN LUST R1: Leaking Underground Storage Tanks on Indian Land

A listing of leaking underground storage tank locations on Indian Land.

Date of Government Version: 10/01/2019	Source: EPA Region 1
Date Data Arrived at EDR: 12/04/2019	Telephone: 617-918-1313
Date Made Active in Reports: 02/10/2020	Last EDR Contact: 01/24/2020
Number of Days to Update: 68	Next Scheduled EDR Contact: 05/04/2020
	Data Release Frequency: Varies

CPS-SLIC: Statewide SLIC Cases (GEOTRACKER)

Cleanup Program Sites (CPS; also known as Site Cleanups [SC] and formerly known as Spills, Leaks, Investigations, and Cleanups [SLIC] sites) included in GeoTracker. GeoTracker is the Water Boards data management system for sites that impact, or have the potential to impact, water quality in California, with emphasis on groundwater.

Date of Government Version: 12/09/2019	Source: State Water Resources Control Board
Date Data Arrived at EDR: 12/10/2019	Telephone: 866-480-1028
Date Made Active in Reports: 02/18/2020	Last EDR Contact: 12/10/2019
Number of Days to Update: 70	Next Scheduled EDR Contact: 03/23/2020
	Data Release Frequency: Varies

GOVERNMENT RECORDS SEARCHED / DATA CURRENCY TRACKING

SLIC REG 1: Active Toxic Site Investigations

The SLIC (Spills, Leaks, Investigations and Cleanup) program is designed to protect and restore water quality from spills, leaks, and similar discharges.

Date of Government Version: 04/03/2003
Date Data Arrived at EDR: 04/07/2003
Date Made Active in Reports: 04/25/2003
Number of Days to Update: 18

Source: California Regional Water Quality Control Board, North Coast Region (1)
Telephone: 707-576-2220
Last EDR Contact: 08/01/2011
Next Scheduled EDR Contact: 11/14/2011
Data Release Frequency: No Update Planned

SLIC REG 2: Spills, Leaks, Investigation & Cleanup Cost Recovery Listing

The SLIC (Spills, Leaks, Investigations and Cleanup) program is designed to protect and restore water quality from spills, leaks, and similar discharges.

Date of Government Version: 09/30/2004
Date Data Arrived at EDR: 10/20/2004
Date Made Active in Reports: 11/19/2004
Number of Days to Update: 30

Source: Regional Water Quality Control Board San Francisco Bay Region (2)
Telephone: 510-286-0457
Last EDR Contact: 09/19/2011
Next Scheduled EDR Contact: 01/02/2012
Data Release Frequency: No Update Planned

SLIC REG 3: Spills, Leaks, Investigation & Cleanup Cost Recovery Listing

The SLIC (Spills, Leaks, Investigations and Cleanup) program is designed to protect and restore water quality from spills, leaks, and similar discharges.

Date of Government Version: 05/18/2006
Date Data Arrived at EDR: 05/18/2006
Date Made Active in Reports: 06/15/2006
Number of Days to Update: 28

Source: California Regional Water Quality Control Board Central Coast Region (3)
Telephone: 805-549-3147
Last EDR Contact: 07/18/2011
Next Scheduled EDR Contact: 10/31/2011
Data Release Frequency: No Update Planned

SLIC REG 4: Spills, Leaks, Investigation & Cleanup Cost Recovery Listing

The SLIC (Spills, Leaks, Investigations and Cleanup) program is designed to protect and restore water quality from spills, leaks, and similar discharges.

Date of Government Version: 11/17/2004
Date Data Arrived at EDR: 11/18/2004
Date Made Active in Reports: 01/04/2005
Number of Days to Update: 47

Source: Region Water Quality Control Board Los Angeles Region (4)
Telephone: 213-576-6600
Last EDR Contact: 07/01/2011
Next Scheduled EDR Contact: 10/17/2011
Data Release Frequency: No Update Planned

SLIC REG 5: Spills, Leaks, Investigation & Cleanup Cost Recovery Listing

The SLIC (Spills, Leaks, Investigations and Cleanup) program is designed to protect and restore water quality from spills, leaks, and similar discharges.

Date of Government Version: 04/01/2005
Date Data Arrived at EDR: 04/05/2005
Date Made Active in Reports: 04/21/2005
Number of Days to Update: 16

Source: Regional Water Quality Control Board Central Valley Region (5)
Telephone: 916-464-3291
Last EDR Contact: 09/12/2011
Next Scheduled EDR Contact: 12/26/2011
Data Release Frequency: No Update Planned

SLIC REG 6V: Spills, Leaks, Investigation & Cleanup Cost Recovery Listing

The SLIC (Spills, Leaks, Investigations and Cleanup) program is designed to protect and restore water quality from spills, leaks, and similar discharges.

Date of Government Version: 05/24/2005
Date Data Arrived at EDR: 05/25/2005
Date Made Active in Reports: 06/16/2005
Number of Days to Update: 22

Source: Regional Water Quality Control Board, Victorville Branch
Telephone: 619-241-6583
Last EDR Contact: 08/15/2011
Next Scheduled EDR Contact: 11/28/2011
Data Release Frequency: No Update Planned

GOVERNMENT RECORDS SEARCHED / DATA CURRENCY TRACKING

SLIC REG 6L: SLIC Sites

The SLIC (Spills, Leaks, Investigations and Cleanup) program is designed to protect and restore water quality from spills, leaks, and similar discharges.

Date of Government Version: 09/07/2004
Date Data Arrived at EDR: 09/07/2004
Date Made Active in Reports: 10/12/2004
Number of Days to Update: 35

Source: California Regional Water Quality Control Board, Lahontan Region
Telephone: 530-542-5574
Last EDR Contact: 08/15/2011
Next Scheduled EDR Contact: 11/28/2011
Data Release Frequency: No Update Planned

SLIC REG 7: SLIC List

The SLIC (Spills, Leaks, Investigations and Cleanup) program is designed to protect and restore water quality from spills, leaks, and similar discharges.

Date of Government Version: 11/24/2004
Date Data Arrived at EDR: 11/29/2004
Date Made Active in Reports: 01/04/2005
Number of Days to Update: 36

Source: California Regional Quality Control Board, Colorado River Basin Region
Telephone: 760-346-7491
Last EDR Contact: 08/01/2011
Next Scheduled EDR Contact: 11/14/2011
Data Release Frequency: No Update Planned

SLIC REG 8: Spills, Leaks, Investigation & Cleanup Cost Recovery Listing

The SLIC (Spills, Leaks, Investigations and Cleanup) program is designed to protect and restore water quality from spills, leaks, and similar discharges.

Date of Government Version: 04/03/2008
Date Data Arrived at EDR: 04/03/2008
Date Made Active in Reports: 04/14/2008
Number of Days to Update: 11

Source: California Region Water Quality Control Board Santa Ana Region (8)
Telephone: 951-782-3298
Last EDR Contact: 09/12/2011
Next Scheduled EDR Contact: 12/26/2011
Data Release Frequency: No Update Planned

SLIC REG 9: Spills, Leaks, Investigation & Cleanup Cost Recovery Listing

The SLIC (Spills, Leaks, Investigations and Cleanup) program is designed to protect and restore water quality from spills, leaks, and similar discharges.

Date of Government Version: 09/10/2007
Date Data Arrived at EDR: 09/11/2007
Date Made Active in Reports: 09/28/2007
Number of Days to Update: 17

Source: California Regional Water Quality Control Board San Diego Region (9)
Telephone: 858-467-2980
Last EDR Contact: 08/08/2011
Next Scheduled EDR Contact: 11/21/2011
Data Release Frequency: No Update Planned

State and tribal registered storage tank lists

FEMA UST: Underground Storage Tank Listing

A listing of all FEMA owned underground storage tanks.

Date of Government Version: 08/27/2019
Date Data Arrived at EDR: 08/28/2019
Date Made Active in Reports: 11/11/2019
Number of Days to Update: 75

Source: FEMA
Telephone: 202-646-5797
Last EDR Contact: 01/21/2020
Next Scheduled EDR Contact: 04/20/2020
Data Release Frequency: Varies

MILITARY UST SITES: Military UST Sites (GEOTRACKER)

Military ust sites

Date of Government Version: 12/09/2019
Date Data Arrived at EDR: 12/10/2019
Date Made Active in Reports: 02/18/2020
Number of Days to Update: 70

Source: State Water Resources Control Board
Telephone: 866-480-1028
Last EDR Contact: 12/10/2019
Next Scheduled EDR Contact: 03/23/2020
Data Release Frequency: Varies

GOVERNMENT RECORDS SEARCHED / DATA CURRENCY TRACKING

UST CLOSURE: Proposed Closure of Underground Storage Tank (UST) Cases

UST cases that are being considered for closure by either the State Water Resources Control Board or the Executive Director have been posted for a 60-day public comment period. UST Case Closures being proposed for consideration by the State Water Resources Control Board. These are primarily UST cases that meet closure criteria under the decisional framework in State Water Board Resolution No. 92-49 and other Board orders. UST Case Closures proposed for consideration by the Executive Director pursuant to State Water Board Resolution No. 2012-0061. These are cases that meet the criteria of the Low-Threat UST Case Closure Policy. UST Case Closure Review Denials and Approved Orders.

Date of Government Version: 12/06/2019	Source: State Water Resources Control Board
Date Data Arrived at EDR: 12/10/2019	Telephone: 916-327-7844
Date Made Active in Reports: 02/25/2020	Last EDR Contact: 12/10/2019
Number of Days to Update: 77	Next Scheduled EDR Contact: 03/23/2020
	Data Release Frequency: Varies

UST: Active UST Facilities

Active UST facilities gathered from the local regulatory agencies

Date of Government Version: 12/09/2019	Source: SWRCB
Date Data Arrived at EDR: 12/10/2019	Telephone: 916-341-5851
Date Made Active in Reports: 02/21/2020	Last EDR Contact: 12/10/2019
Number of Days to Update: 73	Next Scheduled EDR Contact: 03/23/2020
	Data Release Frequency: Semi-Annually

AST: Aboveground Petroleum Storage Tank Facilities

A listing of aboveground storage tank petroleum storage tank locations.

Date of Government Version: 07/06/2016	Source: California Environmental Protection Agency
Date Data Arrived at EDR: 07/12/2016	Telephone: 916-327-5092
Date Made Active in Reports: 09/19/2016	Last EDR Contact: 12/11/2019
Number of Days to Update: 69	Next Scheduled EDR Contact: 03/30/2020
	Data Release Frequency: Varies

INDIAN UST R10: Underground Storage Tanks on Indian Land

The Indian Underground Storage Tank (UST) database provides information about underground storage tanks on Indian land in EPA Region 10 (Alaska, Idaho, Oregon, Washington, and Tribal Nations).

Date of Government Version: 10/11/2019	Source: EPA Region 10
Date Data Arrived at EDR: 12/04/2019	Telephone: 206-553-2857
Date Made Active in Reports: 02/10/2020	Last EDR Contact: 01/24/2020
Number of Days to Update: 68	Next Scheduled EDR Contact: 05/04/2020
	Data Release Frequency: Varies

INDIAN UST R1: Underground Storage Tanks on Indian Land

The Indian Underground Storage Tank (UST) database provides information about underground storage tanks on Indian land in EPA Region 1 (Connecticut, Maine, Massachusetts, New Hampshire, Rhode Island, Vermont and ten Tribal Nations).

Date of Government Version: 10/01/2019	Source: EPA, Region 1
Date Data Arrived at EDR: 12/04/2019	Telephone: 617-918-1313
Date Made Active in Reports: 02/10/2020	Last EDR Contact: 01/24/2020
Number of Days to Update: 68	Next Scheduled EDR Contact: 05/04/2020
	Data Release Frequency: Varies

INDIAN UST R4: Underground Storage Tanks on Indian Land

The Indian Underground Storage Tank (UST) database provides information about underground storage tanks on Indian land in EPA Region 4 (Alabama, Florida, Georgia, Kentucky, Mississippi, North Carolina, South Carolina, Tennessee and Tribal Nations)

GOVERNMENT RECORDS SEARCHED / DATA CURRENCY TRACKING

Date of Government Version: 10/10/2019
Date Data Arrived at EDR: 12/05/2019
Date Made Active in Reports: 02/10/2020
Number of Days to Update: 67

Source: EPA Region 4
Telephone: 404-562-9424
Last EDR Contact: 01/24/2020
Next Scheduled EDR Contact: 05/04/2020
Data Release Frequency: Varies

INDIAN UST R5: Underground Storage Tanks on Indian Land

The Indian Underground Storage Tank (UST) database provides information about underground storage tanks on Indian land in EPA Region 5 (Michigan, Minnesota and Wisconsin and Tribal Nations).

Date of Government Version: 10/01/2019
Date Data Arrived at EDR: 12/04/2019
Date Made Active in Reports: 02/10/2020
Number of Days to Update: 68

Source: EPA Region 5
Telephone: 312-886-6136
Last EDR Contact: 01/24/2020
Next Scheduled EDR Contact: 05/04/2020
Data Release Frequency: Varies

INDIAN UST R6: Underground Storage Tanks on Indian Land

The Indian Underground Storage Tank (UST) database provides information about underground storage tanks on Indian land in EPA Region 6 (Louisiana, Arkansas, Oklahoma, New Mexico, Texas and 65 Tribes).

Date of Government Version: 10/02/2019
Date Data Arrived at EDR: 12/04/2019
Date Made Active in Reports: 02/10/2020
Number of Days to Update: 68

Source: EPA Region 6
Telephone: 214-665-7591
Last EDR Contact: 01/24/2020
Next Scheduled EDR Contact: 05/04/2020
Data Release Frequency: Varies

INDIAN UST R7: Underground Storage Tanks on Indian Land

The Indian Underground Storage Tank (UST) database provides information about underground storage tanks on Indian land in EPA Region 7 (Iowa, Kansas, Missouri, Nebraska, and 9 Tribal Nations).

Date of Government Version: 10/11/2019
Date Data Arrived at EDR: 12/04/2019
Date Made Active in Reports: 02/10/2020
Number of Days to Update: 68

Source: EPA Region 7
Telephone: 913-551-7003
Last EDR Contact: 01/24/2020
Next Scheduled EDR Contact: 05/04/2020
Data Release Frequency: Varies

INDIAN UST R8: Underground Storage Tanks on Indian Land

The Indian Underground Storage Tank (UST) database provides information about underground storage tanks on Indian land in EPA Region 8 (Colorado, Montana, North Dakota, South Dakota, Utah, Wyoming and 27 Tribal Nations).

Date of Government Version: 10/03/2019
Date Data Arrived at EDR: 12/04/2019
Date Made Active in Reports: 02/14/2020
Number of Days to Update: 72

Source: EPA Region 8
Telephone: 303-312-6137
Last EDR Contact: 01/24/2020
Next Scheduled EDR Contact: 05/04/2020
Data Release Frequency: Varies

INDIAN UST R9: Underground Storage Tanks on Indian Land

The Indian Underground Storage Tank (UST) database provides information about underground storage tanks on Indian land in EPA Region 9 (Arizona, California, Hawaii, Nevada, the Pacific Islands, and Tribal Nations).

Date of Government Version: 10/04/2019
Date Data Arrived at EDR: 12/04/2019
Date Made Active in Reports: 02/27/2020
Number of Days to Update: 85

Source: EPA Region 9
Telephone: 415-972-3368
Last EDR Contact: 01/24/2020
Next Scheduled EDR Contact: 05/04/2020
Data Release Frequency: Varies

State and tribal voluntary cleanup sites

INDIAN VCP R1: Voluntary Cleanup Priority Listing

A listing of voluntary cleanup priority sites located on Indian Land located in Region 1.

GOVERNMENT RECORDS SEARCHED / DATA CURRENCY TRACKING

Date of Government Version: 07/27/2015
Date Data Arrived at EDR: 09/29/2015
Date Made Active in Reports: 02/18/2016
Number of Days to Update: 142

Source: EPA, Region 1
Telephone: 617-918-1102
Last EDR Contact: 12/17/2019
Next Scheduled EDR Contact: 04/06/2020
Data Release Frequency: Varies

VCP: Voluntary Cleanup Program Properties

Contains low threat level properties with either confirmed or unconfirmed releases and the project proponents have request that DTSC oversee investigation and/or cleanup activities and have agreed to provide coverage for DTSC's costs.

Date of Government Version: 10/28/2019
Date Data Arrived at EDR: 10/29/2019
Date Made Active in Reports: 01/07/2020
Number of Days to Update: 70

Source: Department of Toxic Substances Control
Telephone: 916-323-3400
Last EDR Contact: 01/28/2020
Next Scheduled EDR Contact: 05/11/2020
Data Release Frequency: Quarterly

INDIAN VCP R7: Voluntary Cleanup Priority Listing

A listing of voluntary cleanup priority sites located on Indian Land located in Region 7.

Date of Government Version: 03/20/2008
Date Data Arrived at EDR: 04/22/2008
Date Made Active in Reports: 05/19/2008
Number of Days to Update: 27

Source: EPA, Region 7
Telephone: 913-551-7365
Last EDR Contact: 04/20/2009
Next Scheduled EDR Contact: 07/20/2009
Data Release Frequency: Varies

State and tribal Brownfields sites

BROWNFIELDS: Considered Brownfields Sites Listing

A listing of sites the SWRCB considers to be Brownfields since these are sites have come to them through the MOA Process.

Date of Government Version: 12/18/2019
Date Data Arrived at EDR: 12/19/2019
Date Made Active in Reports: 02/19/2020
Number of Days to Update: 62

Source: State Water Resources Control Board
Telephone: 916-323-7905
Last EDR Contact: 12/19/2019
Next Scheduled EDR Contact: 04/06/2020
Data Release Frequency: Quarterly

ADDITIONAL ENVIRONMENTAL RECORDS

Local Brownfield lists

US BROWNFIELDS: A Listing of Brownfields Sites

Brownfields are real property, the expansion, redevelopment, or reuse of which may be complicated by the presence or potential presence of a hazardous substance, pollutant, or contaminant. Cleaning up and reinvesting in these properties takes development pressures off of undeveloped, open land, and both improves and protects the environment. Assessment, Cleanup and Redevelopment Exchange System (ACRES) stores information reported by EPA Brownfields grant recipients on brownfields properties assessed or cleaned up with grant funding as well as information on Targeted Brownfields Assessments performed by EPA Regions. A listing of ACRES Brownfield sites is obtained from Cleanups in My Community. Cleanups in My Community provides information on Brownfields properties for which information is reported back to EPA, as well as areas served by Brownfields grant programs.

Date of Government Version: 06/03/2019
Date Data Arrived at EDR: 06/04/2019
Date Made Active in Reports: 08/26/2019
Number of Days to Update: 83

Source: Environmental Protection Agency
Telephone: 202-566-2777
Last EDR Contact: 12/16/2019
Next Scheduled EDR Contact: 03/30/2020
Data Release Frequency: Semi-Annually

Local Lists of Landfill / Solid Waste Disposal Sites

GOVERNMENT RECORDS SEARCHED / DATA CURRENCY TRACKING

WMUDS/SWAT: Waste Management Unit Database

Waste Management Unit Database System. WMUDS is used by the State Water Resources Control Board staff and the Regional Water Quality Control Boards for program tracking and inventory of waste management units. WMUDS is composed of the following databases: Facility Information, Scheduled Inspections Information, Waste Management Unit Information, SWAT Program Information, SWAT Report Summary Information, SWAT Report Summary Data, Chapter 15 (formerly Subchapter 15) Information, Chapter 15 Monitoring Parameters, TPCA Program Information, RCRA Program Information, Closure Information, and Interested Parties Information.

Date of Government Version: 04/01/2000	Source: State Water Resources Control Board
Date Data Arrived at EDR: 04/10/2000	Telephone: 916-227-4448
Date Made Active in Reports: 05/10/2000	Last EDR Contact: 01/24/2020
Number of Days to Update: 30	Next Scheduled EDR Contact: 05/11/2020
	Data Release Frequency: No Update Planned

SWRCY: Recycler Database

A listing of recycling facilities in California.

Date of Government Version: 12/09/2019	Source: Department of Conservation
Date Data Arrived at EDR: 12/10/2019	Telephone: 916-323-3836
Date Made Active in Reports: 02/19/2020	Last EDR Contact: 12/10/2019
Number of Days to Update: 71	Next Scheduled EDR Contact: 03/23/2020
	Data Release Frequency: Quarterly

HAULERS: Registered Waste Tire Haulers Listing

A listing of registered waste tire haulers.

Date of Government Version: 11/15/2019	Source: Integrated Waste Management Board
Date Data Arrived at EDR: 11/15/2019	Telephone: 916-341-6422
Date Made Active in Reports: 01/23/2020	Last EDR Contact: 02/07/2020
Number of Days to Update: 69	Next Scheduled EDR Contact: 05/25/2020
	Data Release Frequency: Varies

INDIAN ODI: Report on the Status of Open Dumps on Indian Lands

Location of open dumps on Indian land.

Date of Government Version: 12/31/1998	Source: Environmental Protection Agency
Date Data Arrived at EDR: 12/03/2007	Telephone: 703-308-8245
Date Made Active in Reports: 01/24/2008	Last EDR Contact: 01/27/2020
Number of Days to Update: 52	Next Scheduled EDR Contact: 05/11/2020
	Data Release Frequency: Varies

DEBRIS REGION 9: Torres Martinez Reservation Illegal Dump Site Locations

A listing of illegal dump sites location on the Torres Martinez Indian Reservation located in eastern Riverside County and northern Imperial County, California.

Date of Government Version: 01/12/2009	Source: EPA, Region 9
Date Data Arrived at EDR: 05/07/2009	Telephone: 415-947-4219
Date Made Active in Reports: 09/21/2009	Last EDR Contact: 01/17/2020
Number of Days to Update: 137	Next Scheduled EDR Contact: 05/04/2020
	Data Release Frequency: No Update Planned

ODI: Open Dump Inventory

An open dump is defined as a disposal facility that does not comply with one or more of the Part 257 or Part 258 Subtitle D Criteria.

Date of Government Version: 06/30/1985	Source: Environmental Protection Agency
Date Data Arrived at EDR: 08/09/2004	Telephone: 800-424-9346
Date Made Active in Reports: 09/17/2004	Last EDR Contact: 06/09/2004
Number of Days to Update: 39	Next Scheduled EDR Contact: N/A
	Data Release Frequency: No Update Planned

GOVERNMENT RECORDS SEARCHED / DATA CURRENCY TRACKING

IHS OPEN DUMPS: Open Dumps on Indian Land

A listing of all open dumps located on Indian Land in the United States.

Date of Government Version: 04/01/2014	Source: Department of Health & Human Services, Indian Health Service
Date Data Arrived at EDR: 08/06/2014	Telephone: 301-443-1452
Date Made Active in Reports: 01/29/2015	Last EDR Contact: 01/31/2020
Number of Days to Update: 176	Next Scheduled EDR Contact: 05/11/2020
	Data Release Frequency: Varies

Local Lists of Hazardous waste / Contaminated Sites

US HIST CDL: National Clandestine Laboratory Register

A listing of clandestine drug lab locations that have been removed from the DEAs National Clandestine Laboratory Register.

Date of Government Version: 06/11/2019	Source: Drug Enforcement Administration
Date Data Arrived at EDR: 06/13/2019	Telephone: 202-307-1000
Date Made Active in Reports: 09/03/2019	Last EDR Contact: 02/21/2020
Number of Days to Update: 82	Next Scheduled EDR Contact: 06/08/2020
	Data Release Frequency: No Update Planned

HIST CAL-SITES: Calsites Database

The Calsites database contains potential or confirmed hazardous substance release properties. In 1996, California EPA reevaluated and significantly reduced the number of sites in the Calsites database. No longer updated by the state agency. It has been replaced by ENVIROSTOR.

Date of Government Version: 08/08/2005	Source: Department of Toxic Substance Control
Date Data Arrived at EDR: 08/03/2006	Telephone: 916-323-3400
Date Made Active in Reports: 08/24/2006	Last EDR Contact: 02/23/2009
Number of Days to Update: 21	Next Scheduled EDR Contact: 05/25/2009
	Data Release Frequency: No Update Planned

SCH: School Property Evaluation Program

This category contains proposed and existing school sites that are being evaluated by DTSC for possible hazardous materials contamination. In some cases, these properties may be listed in the CalSites category depending on the level of threat to public health and safety or the environment they pose.

Date of Government Version: 10/28/2019	Source: Department of Toxic Substances Control
Date Data Arrived at EDR: 10/29/2019	Telephone: 916-323-3400
Date Made Active in Reports: 01/07/2020	Last EDR Contact: 01/28/2020
Number of Days to Update: 70	Next Scheduled EDR Contact: 05/11/2020
	Data Release Frequency: Quarterly

CDL: Clandestine Drug Labs

A listing of drug lab locations. Listing of a location in this database does not indicate that any illegal drug lab materials were or were not present there, and does not constitute a determination that the location either requires or does not require additional cleanup work.

Date of Government Version: 06/30/2018	Source: Department of Toxic Substances Control
Date Data Arrived at EDR: 07/16/2019	Telephone: 916-255-6504
Date Made Active in Reports: 09/24/2019	Last EDR Contact: 01/06/2020
Number of Days to Update: 70	Next Scheduled EDR Contact: 04/20/2020
	Data Release Frequency: Varies

TOXIC PITS: Toxic Pits Cleanup Act Sites

Toxic PITS Cleanup Act Sites. TOXIC PITS identifies sites suspected of containing hazardous substances where cleanup has not yet been completed.

Date of Government Version: 07/01/1995	Source: State Water Resources Control Board
Date Data Arrived at EDR: 08/30/1995	Telephone: 916-227-4364
Date Made Active in Reports: 09/26/1995	Last EDR Contact: 01/26/2009
Number of Days to Update: 27	Next Scheduled EDR Contact: 04/27/2009
	Data Release Frequency: No Update Planned

GOVERNMENT RECORDS SEARCHED / DATA CURRENCY TRACKING

CERS HAZ WASTE: CERS HAZ WASTE

List of sites in the California Environmental Protection Agency (CalEPA) Regulated Site Portal which fall under the Hazardous Chemical Management, Hazardous Waste Onsite Treatment, Household Hazardous Waste Collection, Hazardous Waste Generator, and RCRA LQ HW Generator programs.

Date of Government Version: 10/21/2019	Source: CalEPA
Date Data Arrived at EDR: 10/22/2019	Telephone: 916-323-2514
Date Made Active in Reports: 01/02/2020	Last EDR Contact: 01/22/2020
Number of Days to Update: 72	Next Scheduled EDR Contact: 05/04/2020
	Data Release Frequency: Quarterly

US CDL: Clandestine Drug Labs

A listing of clandestine drug lab locations. The U.S. Department of Justice ("the Department") provides this web site as a public service. It contains addresses of some locations where law enforcement agencies reported they found chemicals or other items that indicated the presence of either clandestine drug laboratories or dumpsites. In most cases, the source of the entries is not the Department, and the Department has not verified the entry and does not guarantee its accuracy. Members of the public must verify the accuracy of all entries by, for example, contacting local law enforcement and local health departments.

Date of Government Version: 06/11/2019	Source: Drug Enforcement Administration
Date Data Arrived at EDR: 06/13/2019	Telephone: 202-307-1000
Date Made Active in Reports: 09/03/2019	Last EDR Contact: 02/21/2020
Number of Days to Update: 82	Next Scheduled EDR Contact: 06/08/2020
	Data Release Frequency: Quarterly

PFAS: PFAS Contamination Site Location Listing

A listing of PFAS contaminated sites included in the GeoTracker database.

Date of Government Version: 12/09/2019	Source: State Water Resources Control Board
Date Data Arrived at EDR: 12/10/2019	Telephone: 866-480-1028
Date Made Active in Reports: 02/19/2020	Last EDR Contact: 12/10/2019
Number of Days to Update: 71	Next Scheduled EDR Contact: 03/23/2020
	Data Release Frequency: Varies

Local Lists of Registered Storage Tanks

SWEEPS UST: SWEEPS UST Listing

Statewide Environmental Evaluation and Planning System. This underground storage tank listing was updated and maintained by a company contacted by the SWRCB in the early 1990's. The listing is no longer updated or maintained. The local agency is the contact for more information on a site on the SWEEPS list.

Date of Government Version: 06/01/1994	Source: State Water Resources Control Board
Date Data Arrived at EDR: 07/07/2005	Telephone: N/A
Date Made Active in Reports: 08/11/2005	Last EDR Contact: 06/03/2005
Number of Days to Update: 35	Next Scheduled EDR Contact: N/A
	Data Release Frequency: No Update Planned

UST MENDOCINO: Mendocino County UST Database

A listing of underground storage tank locations in Mendocino County.

Date of Government Version: 12/19/2019	Source: Department of Public Health
Date Data Arrived at EDR: 12/23/2019	Telephone: 707-463-4466
Date Made Active in Reports: 02/21/2020	Last EDR Contact: 02/21/2020
Number of Days to Update: 60	Next Scheduled EDR Contact: 06/08/2020
	Data Release Frequency: Annually

HIST UST: Hazardous Substance Storage Container Database

The Hazardous Substance Storage Container Database is a historical listing of UST sites. Refer to local/county source for current data.

GOVERNMENT RECORDS SEARCHED / DATA CURRENCY TRACKING

Date of Government Version: 10/15/1990
Date Data Arrived at EDR: 01/25/1991
Date Made Active in Reports: 02/12/1991
Number of Days to Update: 18

Source: State Water Resources Control Board
Telephone: 916-341-5851
Last EDR Contact: 07/26/2001
Next Scheduled EDR Contact: N/A
Data Release Frequency: No Update Planned

SAN FRANCISCO AST: Aboveground Storage Tank Site Listing

Aboveground storage tank sites

Date of Government Version: 08/01/2019
Date Data Arrived at EDR: 08/02/2019
Date Made Active in Reports: 10/11/2019
Number of Days to Update: 70

Source: San Francisco County Department of Public Health
Telephone: 415-252-3896
Last EDR Contact: 01/31/2020
Next Scheduled EDR Contact: 05/18/2020
Data Release Frequency: Varies

CA FID UST: Facility Inventory Database

The Facility Inventory Database (FID) contains a historical listing of active and inactive underground storage tank locations from the State Water Resource Control Board. Refer to local/county source for current data.

Date of Government Version: 10/31/1994
Date Data Arrived at EDR: 09/05/1995
Date Made Active in Reports: 09/29/1995
Number of Days to Update: 24

Source: California Environmental Protection Agency
Telephone: 916-341-5851
Last EDR Contact: 12/28/1998
Next Scheduled EDR Contact: N/A
Data Release Frequency: No Update Planned

CERS TANKS: California Environmental Reporting System (CERS) Tanks

List of sites in the California Environmental Protection Agency (CalEPA) Regulated Site Portal which fall under the Aboveground Petroleum Storage and Underground Storage Tank regulatory programs.

Date of Government Version: 10/21/2019
Date Data Arrived at EDR: 10/22/2019
Date Made Active in Reports: 01/03/2020
Number of Days to Update: 73

Source: California Environmental Protection Agency
Telephone: 916-323-2514
Last EDR Contact: 01/22/2020
Next Scheduled EDR Contact: 05/04/2020
Data Release Frequency: Quarterly

Local Land Records

LIENS: Environmental Liens Listing

A listing of property locations with environmental liens for California where DTSC is a lien holder.

Date of Government Version: 12/02/2019
Date Data Arrived at EDR: 12/04/2019
Date Made Active in Reports: 02/04/2020
Number of Days to Update: 62

Source: Department of Toxic Substances Control
Telephone: 916-323-3400
Last EDR Contact: 02/27/2020
Next Scheduled EDR Contact: 06/15/2020
Data Release Frequency: Varies

LIENS 2: CERCLA Lien Information

A Federal CERCLA ('Superfund') lien can exist by operation of law at any site or property at which EPA has spent Superfund monies. These monies are spent to investigate and address releases and threatened releases of contamination. CERCLIS provides information as to the identity of these sites and properties.

Date of Government Version: 01/30/2020
Date Data Arrived at EDR: 02/05/2020
Date Made Active in Reports: 02/14/2020
Number of Days to Update: 9

Source: Environmental Protection Agency
Telephone: 202-564-6023
Last EDR Contact: 03/05/2020
Next Scheduled EDR Contact: 04/13/2020
Data Release Frequency: Semi-Annually

DEED: Deed Restriction Listing

GOVERNMENT RECORDS SEARCHED / DATA CURRENCY TRACKING

Site Mitigation and Brownfields Reuse Program Facility Sites with Deed Restrictions & Hazardous Waste Management Program Facility Sites with Deed / Land Use Restriction. The DTSC Site Mitigation and Brownfields Reuse Program (SMBRP) list includes sites cleaned up under the program's oversight and generally does not include current or former hazardous waste facilities that required a hazardous waste facility permit. The list represents deed restrictions that are active. Some sites have multiple deed restrictions. The DTSC Hazardous Waste Management Program (HWMP) has developed a list of current or former hazardous waste facilities that have a recorded land use restriction at the local county recorder's office. The land use restrictions on this list were required by the DTSC HWMP as a result of the presence of hazardous substances that remain on site after the facility (or part of the facility) has been closed or cleaned up. The types of land use restriction include deed notice, deed restriction, or a land use restriction that binds current and future owners.

Date of Government Version: 12/03/2019	Source: DTSC and SWRCB
Date Data Arrived at EDR: 12/04/2019	Telephone: 916-323-3400
Date Made Active in Reports: 02/04/2020	Last EDR Contact: 03/03/2020
Number of Days to Update: 62	Next Scheduled EDR Contact: 06/15/2020
	Data Release Frequency: Semi-Annually

Records of Emergency Release Reports

HMIRS: Hazardous Materials Information Reporting System

Hazardous Materials Incident Report System. HMIRS contains hazardous material spill incidents reported to DOT.

Date of Government Version: 12/05/2019	Source: U.S. Department of Transportation
Date Data Arrived at EDR: 12/06/2019	Telephone: 202-366-4555
Date Made Active in Reports: 02/14/2020	Last EDR Contact: 12/06/2019
Number of Days to Update: 70	Next Scheduled EDR Contact: 04/06/2020
	Data Release Frequency: Quarterly

CHMIRS: California Hazardous Material Incident Report System

California Hazardous Material Incident Reporting System. CHMIRS contains information on reported hazardous material incidents (accidental releases or spills).

Date of Government Version: 05/15/2019	Source: Office of Emergency Services
Date Data Arrived at EDR: 06/24/2019	Telephone: 916-845-8400
Date Made Active in Reports: 08/21/2019	Last EDR Contact: 01/22/2020
Number of Days to Update: 58	Next Scheduled EDR Contact: 05/04/2020
	Data Release Frequency: Semi-Annually

LDS: Land Disposal Sites Listing (GEOTRACKER)

Land Disposal sites (Landfills) included in GeoTracker. GeoTracker is the Water Boards data management system for sites that impact, or have the potential to impact, water quality in California, with emphasis on groundwater.

Date of Government Version: 12/09/2019	Source: State Water Quality Control Board
Date Data Arrived at EDR: 12/10/2019	Telephone: 866-480-1028
Date Made Active in Reports: 02/14/2020	Last EDR Contact: 12/10/2019
Number of Days to Update: 66	Next Scheduled EDR Contact: 03/23/2020
	Data Release Frequency: Quarterly

MCS: Military Cleanup Sites Listing (GEOTRACKER)

Military sites (consisting of: Military UST sites; Military Privatized sites; and Military Cleanup sites [formerly known as DoD non UST]) included in GeoTracker. GeoTracker is the Water Boards data management system for sites that impact, or have the potential to impact, water quality in California, with emphasis on groundwater.

Date of Government Version: 12/09/2019	Source: State Water Resources Control Board
Date Data Arrived at EDR: 12/10/2019	Telephone: 866-480-1028
Date Made Active in Reports: 02/18/2020	Last EDR Contact: 12/10/2019
Number of Days to Update: 70	Next Scheduled EDR Contact: 03/23/2020
	Data Release Frequency: Quarterly

GOVERNMENT RECORDS SEARCHED / DATA CURRENCY TRACKING

SPILLS 90: SPILLS90 data from FirstSearch

Spills 90 includes those spill and release records available exclusively from FirstSearch databases. Typically, they may include chemical, oil and/or hazardous substance spills recorded after 1990. Duplicate records that are already included in EDR incident and release records are not included in Spills 90.

Date of Government Version: 06/06/2012	Source: FirstSearch
Date Data Arrived at EDR: 01/03/2013	Telephone: N/A
Date Made Active in Reports: 02/22/2013	Last EDR Contact: 01/03/2013
Number of Days to Update: 50	Next Scheduled EDR Contact: N/A
	Data Release Frequency: No Update Planned

Other Ascertainable Records

RCRA NonGen / NLR: RCRA - Non Generators / No Longer Regulated

RCRAInfo is EPA's comprehensive information system, providing access to data supporting the Resource Conservation and Recovery Act (RCRA) of 1976 and the Hazardous and Solid Waste Amendments (HSWA) of 1984. The database includes selective information on sites which generate, transport, store, treat and/or dispose of hazardous waste as defined by the Resource Conservation and Recovery Act (RCRA). Non-Generators do not presently generate hazardous waste.

Date of Government Version: 12/16/2019	Source: Environmental Protection Agency
Date Data Arrived at EDR: 12/16/2019	Telephone: (415) 495-8895
Date Made Active in Reports: 12/20/2019	Last EDR Contact: 02/27/2020
Number of Days to Update: 4	Next Scheduled EDR Contact: 04/06/2020
	Data Release Frequency: Quarterly

FUDS: Formerly Used Defense Sites

The listing includes locations of Formerly Used Defense Sites properties where the US Army Corps of Engineers is actively working or will take necessary cleanup actions.

Date of Government Version: 11/12/2019	Source: U.S. Army Corps of Engineers
Date Data Arrived at EDR: 11/19/2019	Telephone: 202-528-4285
Date Made Active in Reports: 01/28/2020	Last EDR Contact: 02/19/2020
Number of Days to Update: 70	Next Scheduled EDR Contact: 06/01/2020
	Data Release Frequency: Varies

DOD: Department of Defense Sites

This data set consists of federally owned or administered lands, administered by the Department of Defense, that have any area equal to or greater than 640 acres of the United States, Puerto Rico, and the U.S. Virgin Islands.

Date of Government Version: 12/31/2005	Source: USGS
Date Data Arrived at EDR: 11/10/2006	Telephone: 888-275-8747
Date Made Active in Reports: 01/11/2007	Last EDR Contact: 01/10/2020
Number of Days to Update: 62	Next Scheduled EDR Contact: 04/20/2020
	Data Release Frequency: Semi-Annually

FEDLAND: Federal and Indian Lands

Federally and Indian administrated lands of the United States. Lands included are administrated by: Army Corps of Engineers, Bureau of Reclamation, National Wild and Scenic River, National Wildlife Refuge, Public Domain Land, Wilderness, Wilderness Study Area, Wildlife Management Area, Bureau of Indian Affairs, Bureau of Land Management, Department of Justice, Forest Service, Fish and Wildlife Service, National Park Service.

Date of Government Version: 04/02/2018	Source: U.S. Geological Survey
Date Data Arrived at EDR: 04/11/2018	Telephone: 888-275-8747
Date Made Active in Reports: 11/06/2019	Last EDR Contact: 01/09/2020
Number of Days to Update: 574	Next Scheduled EDR Contact: 04/20/2020
	Data Release Frequency: N/A

SCRD DRYCLEANERS: State Coalition for Remediation of Drycleaners Listing

The State Coalition for Remediation of Drycleaners was established in 1998, with support from the U.S. EPA Office of Superfund Remediation and Technology Innovation. It is comprised of representatives of states with established drycleaner remediation programs. Currently the member states are Alabama, Connecticut, Florida, Illinois, Kansas, Minnesota, Missouri, North Carolina, Oregon, South Carolina, Tennessee, Texas, and Wisconsin.

GOVERNMENT RECORDS SEARCHED / DATA CURRENCY TRACKING

Date of Government Version: 01/01/2017
Date Data Arrived at EDR: 02/03/2017
Date Made Active in Reports: 04/07/2017
Number of Days to Update: 63

Source: Environmental Protection Agency
Telephone: 615-532-8599
Last EDR Contact: 02/13/2020
Next Scheduled EDR Contact: 05/25/2020
Data Release Frequency: Varies

US FIN ASSUR: Financial Assurance Information

All owners and operators of facilities that treat, store, or dispose of hazardous waste are required to provide proof that they will have sufficient funds to pay for the clean up, closure, and post-closure care of their facilities.

Date of Government Version: 12/16/2019
Date Data Arrived at EDR: 12/19/2019
Date Made Active in Reports: 02/27/2020
Number of Days to Update: 70

Source: Environmental Protection Agency
Telephone: 202-566-1917
Last EDR Contact: 12/19/2019
Next Scheduled EDR Contact: 04/06/2020
Data Release Frequency: Quarterly

EPA WATCH LIST: EPA WATCH LIST

EPA maintains a "Watch List" to facilitate dialogue between EPA, state and local environmental agencies on enforcement matters relating to facilities with alleged violations identified as either significant or high priority. Being on the Watch List does not mean that the facility has actually violated the law only that an investigation by EPA or a state or local environmental agency has led those organizations to allege that an unproven violation has in fact occurred. Being on the Watch List does not represent a higher level of concern regarding the alleged violations that were detected, but instead indicates cases requiring additional dialogue between EPA, state and local agencies - primarily because of the length of time the alleged violation has gone unaddressed or unresolved.

Date of Government Version: 08/30/2013
Date Data Arrived at EDR: 03/21/2014
Date Made Active in Reports: 06/17/2014
Number of Days to Update: 88

Source: Environmental Protection Agency
Telephone: 617-520-3000
Last EDR Contact: 02/03/2020
Next Scheduled EDR Contact: 05/18/2020
Data Release Frequency: Quarterly

2020 COR ACTION: 2020 Corrective Action Program List

The EPA has set ambitious goals for the RCRA Corrective Action program by creating the 2020 Corrective Action Universe. This RCRA cleanup baseline includes facilities expected to need corrective action. The 2020 universe contains a wide variety of sites. Some properties are heavily contaminated while others were contaminated but have since been cleaned up. Still others have not been fully investigated yet, and may require little or no remediation. Inclusion in the 2020 Universe does not necessarily imply failure on the part of a facility to meet its RCRA obligations.

Date of Government Version: 09/30/2017
Date Data Arrived at EDR: 05/08/2018
Date Made Active in Reports: 07/20/2018
Number of Days to Update: 73

Source: Environmental Protection Agency
Telephone: 703-308-4044
Last EDR Contact: 02/07/2020
Next Scheduled EDR Contact: 05/18/2020
Data Release Frequency: Varies

TSCA: Toxic Substances Control Act

Toxic Substances Control Act. TSCA identifies manufacturers and importers of chemical substances included on the TSCA Chemical Substance Inventory list. It includes data on the production volume of these substances by plant site.

Date of Government Version: 12/31/2016
Date Data Arrived at EDR: 06/21/2017
Date Made Active in Reports: 01/05/2018
Number of Days to Update: 198

Source: EPA
Telephone: 202-260-5521
Last EDR Contact: 12/20/2019
Next Scheduled EDR Contact: 03/30/2020
Data Release Frequency: Every 4 Years

TRIS: Toxic Chemical Release Inventory System

Toxic Release Inventory System. TRIS identifies facilities which release toxic chemicals to the air, water and land in reportable quantities under SARA Title III Section 313.

GOVERNMENT RECORDS SEARCHED / DATA CURRENCY TRACKING

Date of Government Version: 12/31/2017
Date Data Arrived at EDR: 11/16/2018
Date Made Active in Reports: 11/21/2019
Number of Days to Update: 370

Source: EPA
Telephone: 202-566-0250
Last EDR Contact: 02/05/2020
Next Scheduled EDR Contact: 06/01/2020
Data Release Frequency: Annually

SSTS: Section 7 Tracking Systems

Section 7 of the Federal Insecticide, Fungicide and Rodenticide Act, as amended (92 Stat. 829) requires all registered pesticide-producing establishments to submit a report to the Environmental Protection Agency by March 1st each year. Each establishment must report the types and amounts of pesticides, active ingredients and devices being produced, and those having been produced and sold or distributed in the past year.

Date of Government Version: 05/01/2019
Date Data Arrived at EDR: 10/23/2019
Date Made Active in Reports: 01/15/2020
Number of Days to Update: 84

Source: EPA
Telephone: 202-564-4203
Last EDR Contact: 01/24/2020
Next Scheduled EDR Contact: 05/04/2020
Data Release Frequency: Annually

ROD: Records Of Decision

Record of Decision. ROD documents mandate a permanent remedy at an NPL (Superfund) site containing technical and health information to aid in the cleanup.

Date of Government Version: 01/30/2020
Date Data Arrived at EDR: 02/05/2020
Date Made Active in Reports: 02/14/2020
Number of Days to Update: 9

Source: EPA
Telephone: 703-416-0223
Last EDR Contact: 03/04/2020
Next Scheduled EDR Contact: 06/15/2020
Data Release Frequency: Annually

RMP: Risk Management Plans

When Congress passed the Clean Air Act Amendments of 1990, it required EPA to publish regulations and guidance for chemical accident prevention at facilities using extremely hazardous substances. The Risk Management Program Rule (RMP Rule) was written to implement Section 112(r) of these amendments. The rule, which built upon existing industry codes and standards, requires companies of all sizes that use certain flammable and toxic substances to develop a Risk Management Program, which includes a(n): Hazard assessment that details the potential effects of an accidental release, an accident history of the last five years, and an evaluation of worst-case and alternative accidental releases; Prevention program that includes safety precautions and maintenance, monitoring, and employee training measures; and Emergency response program that spells out emergency health care, employee training measures and procedures for informing the public and response agencies (e.g the fire department) should an accident occur.

Date of Government Version: 04/25/2019
Date Data Arrived at EDR: 05/02/2019
Date Made Active in Reports: 05/23/2019
Number of Days to Update: 21

Source: Environmental Protection Agency
Telephone: 202-564-8600
Last EDR Contact: 01/21/2020
Next Scheduled EDR Contact: 05/04/2020
Data Release Frequency: Varies

RAATS: RCRA Administrative Action Tracking System

RCRA Administration Action Tracking System. RAATS contains records based on enforcement actions issued under RCRA pertaining to major violators and includes administrative and civil actions brought by the EPA. For administration actions after September 30, 1995, data entry in the RAATS database was discontinued. EPA will retain a copy of the database for historical records. It was necessary to terminate RAATS because a decrease in agency resources made it impossible to continue to update the information contained in the database.

Date of Government Version: 04/17/1995
Date Data Arrived at EDR: 07/03/1995
Date Made Active in Reports: 08/07/1995
Number of Days to Update: 35

Source: EPA
Telephone: 202-564-4104
Last EDR Contact: 06/02/2008
Next Scheduled EDR Contact: 09/01/2008
Data Release Frequency: No Update Planned

GOVERNMENT RECORDS SEARCHED / DATA CURRENCY TRACKING

PRP: Potentially Responsible Parties

A listing of verified Potentially Responsible Parties

Date of Government Version: 01/30/2020	Source: EPA
Date Data Arrived at EDR: 02/06/2020	Telephone: 202-564-6023
Date Made Active in Reports: 02/14/2020	Last EDR Contact: 03/04/2020
Number of Days to Update: 8	Next Scheduled EDR Contact: 05/18/2020
	Data Release Frequency: Quarterly

PADS: PCB Activity Database System

PCB Activity Database. PADS Identifies generators, transporters, commercial storers and/or brokers and disposers of PCB's who are required to notify the EPA of such activities.

Date of Government Version: 10/09/2019	Source: EPA
Date Data Arrived at EDR: 10/11/2019	Telephone: 202-566-0500
Date Made Active in Reports: 12/20/2019	Last EDR Contact: 01/10/2020
Number of Days to Update: 70	Next Scheduled EDR Contact: 04/20/2020
	Data Release Frequency: Annually

ICIS: Integrated Compliance Information System

The Integrated Compliance Information System (ICIS) supports the information needs of the national enforcement and compliance program as well as the unique needs of the National Pollutant Discharge Elimination System (NPDES) program.

Date of Government Version: 11/18/2016	Source: Environmental Protection Agency
Date Data Arrived at EDR: 11/23/2016	Telephone: 202-564-2501
Date Made Active in Reports: 02/10/2017	Last EDR Contact: 01/06/2020
Number of Days to Update: 79	Next Scheduled EDR Contact: 04/20/2020
	Data Release Frequency: Quarterly

FTTS: FIFRA/ TSCA Tracking System - FIFRA (Federal Insecticide, Fungicide, & Rodenticide Act)/TSCA (Toxic Substances Control Act)

FTTS tracks administrative cases and pesticide enforcement actions and compliance activities related to FIFRA, TSCA and EPCRA (Emergency Planning and Community Right-to-Know Act). To maintain currency, EDR contacts the Agency on a quarterly basis.

Date of Government Version: 04/09/2009	Source: EPA/Office of Prevention, Pesticides and Toxic Substances
Date Data Arrived at EDR: 04/16/2009	Telephone: 202-566-1667
Date Made Active in Reports: 05/11/2009	Last EDR Contact: 08/18/2017
Number of Days to Update: 25	Next Scheduled EDR Contact: 12/04/2017
	Data Release Frequency: No Update Planned

FTTS INSP: FIFRA/ TSCA Tracking System - FIFRA (Federal Insecticide, Fungicide, & Rodenticide Act)/TSCA (Toxic Substances Control Act)

A listing of FIFRA/TSCA Tracking System (FTTS) inspections and enforcements.

Date of Government Version: 04/09/2009	Source: EPA
Date Data Arrived at EDR: 04/16/2009	Telephone: 202-566-1667
Date Made Active in Reports: 05/11/2009	Last EDR Contact: 08/18/2017
Number of Days to Update: 25	Next Scheduled EDR Contact: 12/04/2017
	Data Release Frequency: No Update Planned

MLTS: Material Licensing Tracking System

MLTS is maintained by the Nuclear Regulatory Commission and contains a list of approximately 8,100 sites which possess or use radioactive materials and which are subject to NRC licensing requirements. To maintain currency, EDR contacts the Agency on a quarterly basis.

Date of Government Version: 10/25/2019	Source: Nuclear Regulatory Commission
Date Data Arrived at EDR: 10/25/2019	Telephone: 301-415-7169
Date Made Active in Reports: 01/15/2020	Last EDR Contact: 01/21/2020
Number of Days to Update: 82	Next Scheduled EDR Contact: 05/04/2020
	Data Release Frequency: Quarterly

GOVERNMENT RECORDS SEARCHED / DATA CURRENCY TRACKING

COAL ASH DOE: Steam-Electric Plant Operation Data

A listing of power plants that store ash in surface ponds.

Date of Government Version: 12/31/2018	Source: Department of Energy
Date Data Arrived at EDR: 12/04/2019	Telephone: 202-586-8719
Date Made Active in Reports: 01/15/2020	Last EDR Contact: 12/04/2019
Number of Days to Update: 42	Next Scheduled EDR Contact: 03/16/2020
	Data Release Frequency: Varies

COAL ASH EPA: Coal Combustion Residues Surface Impoundments List

A listing of coal combustion residues surface impoundments with high hazard potential ratings.

Date of Government Version: 01/12/2017	Source: Environmental Protection Agency
Date Data Arrived at EDR: 03/05/2019	Telephone: N/A
Date Made Active in Reports: 11/11/2019	Last EDR Contact: 02/27/2020
Number of Days to Update: 251	Next Scheduled EDR Contact: 06/15/2020
	Data Release Frequency: Varies

PCB TRANSFORMER: PCB Transformer Registration Database

The database of PCB transformer registrations that includes all PCB registration submittals.

Date of Government Version: 09/13/2019	Source: Environmental Protection Agency
Date Data Arrived at EDR: 11/06/2019	Telephone: 202-566-0517
Date Made Active in Reports: 02/10/2020	Last EDR Contact: 02/07/2020
Number of Days to Update: 96	Next Scheduled EDR Contact: 05/18/2020
	Data Release Frequency: Varies

RADINFO: Radiation Information Database

The Radiation Information Database (RADINFO) contains information about facilities that are regulated by U.S. Environmental Protection Agency (EPA) regulations for radiation and radioactivity.

Date of Government Version: 07/01/2019	Source: Environmental Protection Agency
Date Data Arrived at EDR: 07/01/2019	Telephone: 202-343-9775
Date Made Active in Reports: 09/23/2019	Last EDR Contact: 12/20/2019
Number of Days to Update: 84	Next Scheduled EDR Contact: 04/13/2020
	Data Release Frequency: Quarterly

HIST FTTS: FIFRA/TSCA Tracking System Administrative Case Listing

A complete administrative case listing from the FIFRA/TSCA Tracking System (FTTS) for all ten EPA regions. The information was obtained from the National Compliance Database (NCDB). NCDB supports the implementation of FIFRA (Federal Insecticide, Fungicide, and Rodenticide Act) and TSCA (Toxic Substances Control Act). Some EPA regions are now closing out records. Because of that, and the fact that some EPA regions are not providing EPA Headquarters with updated records, it was decided to create a HIST FTTS database. It included records that may not be included in the newer FTTS database updates. This database is no longer updated.

Date of Government Version: 10/19/2006	Source: Environmental Protection Agency
Date Data Arrived at EDR: 03/01/2007	Telephone: 202-564-2501
Date Made Active in Reports: 04/10/2007	Last EDR Contact: 12/17/2007
Number of Days to Update: 40	Next Scheduled EDR Contact: 03/17/2008
	Data Release Frequency: No Update Planned

HIST FTTS INSP: FIFRA/TSCA Tracking System Inspection & Enforcement Case Listing

A complete inspection and enforcement case listing from the FIFRA/TSCA Tracking System (FTTS) for all ten EPA regions. The information was obtained from the National Compliance Database (NCDB). NCDB supports the implementation of FIFRA (Federal Insecticide, Fungicide, and Rodenticide Act) and TSCA (Toxic Substances Control Act). Some EPA regions are now closing out records. Because of that, and the fact that some EPA regions are not providing EPA Headquarters with updated records, it was decided to create a HIST FTTS database. It included records that may not be included in the newer FTTS database updates. This database is no longer updated.

GOVERNMENT RECORDS SEARCHED / DATA CURRENCY TRACKING

Date of Government Version: 10/19/2006
Date Data Arrived at EDR: 03/01/2007
Date Made Active in Reports: 04/10/2007
Number of Days to Update: 40

Source: Environmental Protection Agency
Telephone: 202-564-2501
Last EDR Contact: 12/17/2008
Next Scheduled EDR Contact: 03/17/2008
Data Release Frequency: No Update Planned

DOT OPS: Incident and Accident Data

Department of Transportation, Office of Pipeline Safety Incident and Accident data.

Date of Government Version: 10/01/2019
Date Data Arrived at EDR: 10/29/2019
Date Made Active in Reports: 01/15/2020
Number of Days to Update: 78

Source: Department of Transportation, Office of Pipeline Safety
Telephone: 202-366-4595
Last EDR Contact: 01/28/2020
Next Scheduled EDR Contact: 05/11/2020
Data Release Frequency: Quarterly

CONSENT: Superfund (CERCLA) Consent Decrees

Major legal settlements that establish responsibility and standards for cleanup at NPL (Superfund) sites. Released periodically by United States District Courts after settlement by parties to litigation matters.

Date of Government Version: 09/30/2019
Date Data Arrived at EDR: 10/09/2019
Date Made Active in Reports: 12/20/2019
Number of Days to Update: 72

Source: Department of Justice, Consent Decree Library
Telephone: Varies
Last EDR Contact: 01/06/2020
Next Scheduled EDR Contact: 04/20/2020
Data Release Frequency: Varies

BRS: Biennial Reporting System

The Biennial Reporting System is a national system administered by the EPA that collects data on the generation and management of hazardous waste. BRS captures detailed data from two groups: Large Quantity Generators (LQG) and Treatment, Storage, and Disposal Facilities.

Date of Government Version: 12/31/2015
Date Data Arrived at EDR: 02/22/2017
Date Made Active in Reports: 09/28/2017
Number of Days to Update: 218

Source: EPA/NTIS
Telephone: 800-424-9346
Last EDR Contact: 02/27/2020
Next Scheduled EDR Contact: 04/06/2020
Data Release Frequency: Biennially

INDIAN RESERV: Indian Reservations

This map layer portrays Indian administered lands of the United States that have any area equal to or greater than 640 acres.

Date of Government Version: 12/31/2014
Date Data Arrived at EDR: 07/14/2015
Date Made Active in Reports: 01/10/2017
Number of Days to Update: 546

Source: USGS
Telephone: 202-208-3710
Last EDR Contact: 01/07/2020
Next Scheduled EDR Contact: 04/20/2020
Data Release Frequency: Semi-Annually

FUSRAP: Formerly Utilized Sites Remedial Action Program

DOE established the Formerly Utilized Sites Remedial Action Program (FUSRAP) in 1974 to remediate sites where radioactive contamination remained from Manhattan Project and early U.S. Atomic Energy Commission (AEC) operations.

Date of Government Version: 08/08/2017
Date Data Arrived at EDR: 09/11/2018
Date Made Active in Reports: 09/14/2018
Number of Days to Update: 3

Source: Department of Energy
Telephone: 202-586-3559
Last EDR Contact: 01/31/2020
Next Scheduled EDR Contact: 05/18/2020
Data Release Frequency: Varies

UMTRA: Uranium Mill Tailings Sites

Uranium ore was mined by private companies for federal government use in national defense programs. When the mills shut down, large piles of the sand-like material (mill tailings) remain after uranium has been extracted from the ore. Levels of human exposure to radioactive materials from the piles are low; however, in some cases tailings were used as construction materials before the potential health hazards of the tailings were recognized.

GOVERNMENT RECORDS SEARCHED / DATA CURRENCY TRACKING

Date of Government Version: 08/30/2019
Date Data Arrived at EDR: 11/15/2019
Date Made Active in Reports: 01/28/2020
Number of Days to Update: 74

Source: Department of Energy
Telephone: 505-845-0011
Last EDR Contact: 02/21/2020
Next Scheduled EDR Contact: 06/01/2020
Data Release Frequency: Varies

LEAD SMELTER 1: Lead Smelter Sites

A listing of former lead smelter site locations.

Date of Government Version: 01/30/2020
Date Data Arrived at EDR: 02/05/2020
Date Made Active in Reports: 02/14/2020
Number of Days to Update: 9

Source: Environmental Protection Agency
Telephone: 703-603-8787
Last EDR Contact: 03/04/2020
Next Scheduled EDR Contact: 04/13/2020
Data Release Frequency: Varies

LEAD SMELTER 2: Lead Smelter Sites

A list of several hundred sites in the U.S. where secondary lead smelting was done from 1931 and 1964. These sites may pose a threat to public health through ingestion or inhalation of contaminated soil or dust

Date of Government Version: 04/05/2001
Date Data Arrived at EDR: 10/27/2010
Date Made Active in Reports: 12/02/2010
Number of Days to Update: 36

Source: American Journal of Public Health
Telephone: 703-305-6451
Last EDR Contact: 12/02/2009
Next Scheduled EDR Contact: N/A
Data Release Frequency: No Update Planned

US AIRS (AFS): Aerometric Information Retrieval System Facility Subsystem (AFS)

The database is a sub-system of Aerometric Information Retrieval System (AIRS). AFS contains compliance data on air pollution point sources regulated by the U.S. EPA and/or state and local air regulatory agencies. This information comes from source reports by various stationary sources of air pollution, such as electric power plants, steel mills, factories, and universities, and provides information about the air pollutants they produce. Action, air program, air program pollutant, and general level plant data. It is used to track emissions and compliance data from industrial plants.

Date of Government Version: 10/12/2016
Date Data Arrived at EDR: 10/26/2016
Date Made Active in Reports: 02/03/2017
Number of Days to Update: 100

Source: EPA
Telephone: 202-564-2496
Last EDR Contact: 09/26/2017
Next Scheduled EDR Contact: 01/08/2018
Data Release Frequency: Annually

US AIRS MINOR: Air Facility System Data

A listing of minor source facilities.

Date of Government Version: 10/12/2016
Date Data Arrived at EDR: 10/26/2016
Date Made Active in Reports: 02/03/2017
Number of Days to Update: 100

Source: EPA
Telephone: 202-564-2496
Last EDR Contact: 09/26/2017
Next Scheduled EDR Contact: 01/08/2018
Data Release Frequency: Annually

US MINES: Mines Master Index File

Contains all mine identification numbers issued for mines active or opened since 1971. The data also includes violation information.

Date of Government Version: 11/06/2019
Date Data Arrived at EDR: 11/25/2019
Date Made Active in Reports: 01/28/2020
Number of Days to Update: 64

Source: Department of Labor, Mine Safety and Health Administration
Telephone: 303-231-5959
Last EDR Contact: 02/25/2020
Next Scheduled EDR Contact: 06/08/2020
Data Release Frequency: Semi-Annually

MINES VIOLATIONS: MSHA Violation Assessment Data

Mines violation and assessment information. Department of Labor, Mine Safety & Health Administration.

GOVERNMENT RECORDS SEARCHED / DATA CURRENCY TRACKING

Date of Government Version: 12/03/2019
Date Data Arrived at EDR: 12/03/2019
Date Made Active in Reports: 01/28/2020
Number of Days to Update: 56

Source: DOL, Mine Safety & Health Admi
Telephone: 202-693-9424
Last EDR Contact: 03/02/2020
Next Scheduled EDR Contact: 06/15/2020
Data Release Frequency: Quarterly

US MINES 2: Ferrous and Nonferrous Metal Mines Database Listing

This map layer includes ferrous (ferrous metal mines are facilities that extract ferrous metals, such as iron ore or molybdenum) and nonferrous (Nonferrous metal mines are facilities that extract nonferrous metals, such as gold, silver, copper, zinc, and lead) metal mines in the United States.

Date of Government Version: 12/05/2005
Date Data Arrived at EDR: 02/29/2008
Date Made Active in Reports: 04/18/2008
Number of Days to Update: 49

Source: USGS
Telephone: 703-648-7709
Last EDR Contact: 02/28/2020
Next Scheduled EDR Contact: 06/08/2020
Data Release Frequency: Varies

US MINES 3: Active Mines & Mineral Plants Database Listing

Active Mines and Mineral Processing Plant operations for commodities monitored by the Minerals Information Team of the USGS.

Date of Government Version: 04/14/2011
Date Data Arrived at EDR: 06/08/2011
Date Made Active in Reports: 09/13/2011
Number of Days to Update: 97

Source: USGS
Telephone: 703-648-7709
Last EDR Contact: 02/28/2020
Next Scheduled EDR Contact: 06/08/2020
Data Release Frequency: Varies

ABANDONED MINES: Abandoned Mines

An inventory of land and water impacted by past mining (primarily coal mining) is maintained by OSMRE to provide information needed to implement the Surface Mining Control and Reclamation Act of 1977 (SMCRA). The inventory contains information on the location, type, and extent of AML impacts, as well as, information on the cost associated with the reclamation of those problems. The inventory is based upon field surveys by State, Tribal, and OSMRE program officials. It is dynamic to the extent that it is modified as new problems are identified and existing problems are reclaimed.

Date of Government Version: 12/09/2019
Date Data Arrived at EDR: 12/11/2019
Date Made Active in Reports: 02/27/2020
Number of Days to Update: 78

Source: Department of Interior
Telephone: 202-208-2609
Last EDR Contact: 03/05/2020
Next Scheduled EDR Contact: 06/22/2020
Data Release Frequency: Quarterly

FINDS: Facility Index System/Facility Registry System

Facility Index System. FINDS contains both facility information and 'pointers' to other sources that contain more detail. EDR includes the following FINDS databases in this report: PCS (Permit Compliance System), AIRS (Aerometric Information Retrieval System), DOCKET (Enforcement Docket used to manage and track information on civil judicial enforcement cases for all environmental statutes), FURS (Federal Underground Injection Control), C-DOCKET (Criminal Docket System used to track criminal enforcement actions for all environmental statutes), FFIS (Federal Facilities Information System), STATE (State Environmental Laws and Statutes), and PADS (PCB Activity Data System).

Date of Government Version: 11/22/2019
Date Data Arrived at EDR: 12/04/2019
Date Made Active in Reports: 03/02/2020
Number of Days to Update: 89

Source: EPA
Telephone: (415) 947-8000
Last EDR Contact: 03/03/2020
Next Scheduled EDR Contact: 06/15/2020
Data Release Frequency: Quarterly

UXO: Unexploded Ordnance Sites

A listing of unexploded ordnance site locations

Date of Government Version: 12/31/2017
Date Data Arrived at EDR: 01/17/2019
Date Made Active in Reports: 04/01/2019
Number of Days to Update: 74

Source: Department of Defense
Telephone: 703-704-1564
Last EDR Contact: 01/13/2020
Next Scheduled EDR Contact: 04/27/2020
Data Release Frequency: Varies

GOVERNMENT RECORDS SEARCHED / DATA CURRENCY TRACKING

DOCKET HWC: Hazardous Waste Compliance Docket Listing

A complete list of the Federal Agency Hazardous Waste Compliance Docket Facilities.

Date of Government Version: 05/31/2018	Source: Environmental Protection Agency
Date Data Arrived at EDR: 07/26/2018	Telephone: 202-564-0527
Date Made Active in Reports: 10/05/2018	Last EDR Contact: 02/21/2020
Number of Days to Update: 71	Next Scheduled EDR Contact: 06/08/2020
	Data Release Frequency: Varies

ECHO: Enforcement & Compliance History Information

ECHO provides integrated compliance and enforcement information for about 800,000 regulated facilities nationwide.

Date of Government Version: 10/06/2019	Source: Environmental Protection Agency
Date Data Arrived at EDR: 10/08/2019	Telephone: 202-564-2280
Date Made Active in Reports: 01/02/2020	Last EDR Contact: 01/07/2020
Number of Days to Update: 86	Next Scheduled EDR Contact: 04/20/2020
	Data Release Frequency: Quarterly

FUELS PROGRAM: EPA Fuels Program Registered Listing

This listing includes facilities that are registered under the Part 80 (Code of Federal Regulations) EPA Fuels Programs. All companies now are required to submit new and updated registrations.

Date of Government Version: 11/18/2019	Source: EPA
Date Data Arrived at EDR: 11/19/2019	Telephone: 800-385-6164
Date Made Active in Reports: 01/28/2020	Last EDR Contact: 02/19/2020
Number of Days to Update: 70	Next Scheduled EDR Contact: 06/01/2020
	Data Release Frequency: Quarterly

CA BOND EXP. PLAN: Bond Expenditure Plan

Department of Health Services developed a site-specific expenditure plan as the basis for an appropriation of Hazardous Substance Cleanup Bond Act funds. It is not updated.

Date of Government Version: 01/01/1989	Source: Department of Health Services
Date Data Arrived at EDR: 07/27/1994	Telephone: 916-255-2118
Date Made Active in Reports: 08/02/1994	Last EDR Contact: 05/31/1994
Number of Days to Update: 6	Next Scheduled EDR Contact: N/A
	Data Release Frequency: No Update Planned

CORTESE: "Cortese" Hazardous Waste & Substances Sites List

The sites for the list are designated by the State Water Resource Control Board (LUST), the Integrated Waste Board (SWF/LS), and the Department of Toxic Substances Control (Cal-Sites).

Date of Government Version: 12/18/2019	Source: CAL EPA/Office of Emergency Information
Date Data Arrived at EDR: 12/20/2019	Telephone: 916-323-3400
Date Made Active in Reports: 02/20/2020	Last EDR Contact: 12/20/2019
Number of Days to Update: 62	Next Scheduled EDR Contact: 04/06/2020
	Data Release Frequency: Quarterly

CUPA SAN FRANCISCO CO: CUPA Facility Listing

Cupa facilities

Date of Government Version: 10/31/2019	Source: San Francisco County Department of Environmental Health
Date Data Arrived at EDR: 11/01/2019	Telephone: 415-252-3896
Date Made Active in Reports: 12/11/2019	Last EDR Contact: 01/31/2020
Number of Days to Update: 40	Next Scheduled EDR Contact: 05/18/2020
	Data Release Frequency: Varies

CUPA LIVERMORE-PLEASANTON: CUPA Facility Listing

list of facilities associated with the various CUPA programs in Livermore-Pleasanton

GOVERNMENT RECORDS SEARCHED / DATA CURRENCY TRACKING

Date of Government Version: 05/01/2019
Date Data Arrived at EDR: 05/14/2019
Date Made Active in Reports: 07/17/2019
Number of Days to Update: 64

Source: Livermore-Pleasanton Fire Department
Telephone: 925-454-2361
Last EDR Contact: 02/14/2020
Next Scheduled EDR Contact: 05/25/2020
Data Release Frequency: Varies

DRYCLEANERS: Cleaner Facilities

A list of drycleaner related facilities that have EPA ID numbers. These are facilities with certain SIC codes: power laundries, family and commercial; garment pressing and cleaner's agents; linen supply; coin-operated laundries and cleaning; drycleaning plants, except rugs; carpet and upholster cleaning; industrial launderers; laundry and garment services.

Date of Government Version: 09/06/2019
Date Data Arrived at EDR: 10/11/2019
Date Made Active in Reports: 12/12/2019
Number of Days to Update: 62

Source: Department of Toxic Substance Control
Telephone: 916-327-4498
Last EDR Contact: 02/27/2020
Next Scheduled EDR Contact: 06/15/2020
Data Release Frequency: Annually

DRYCLEAN AVAQMD: Antelope Valley Air Quality Management District Drycleaner Listing

A listing of dry cleaners in the Antelope Valley Air Quality Management District.

Date of Government Version: 12/02/2019
Date Data Arrived at EDR: 12/03/2019
Date Made Active in Reports: 02/04/2020
Number of Days to Update: 63

Source: Antelope Valley Air Quality Management District
Telephone: 661-723-8070
Last EDR Contact: 02/27/2020
Next Scheduled EDR Contact: 06/15/2020
Data Release Frequency: Varies

DRYCLEAN SOUTH COAST: South Coast Air Quality Management District Drycleaner Listing

A listing of dry cleaners in the South Coast Air Quality Management District

Date of Government Version: 09/27/2019
Date Data Arrived at EDR: 10/01/2019
Date Made Active in Reports: 11/07/2019
Number of Days to Update: 37

Source: South Coast Air Quality Management District
Telephone: 909-396-3211
Last EDR Contact: 02/21/2020
Next Scheduled EDR Contact: 06/08/2020
Data Release Frequency: Varies

EMI: Emissions Inventory Data

Toxics and criteria pollutant emissions data collected by the ARB and local air pollution agencies.

Date of Government Version: 12/31/2017
Date Data Arrived at EDR: 06/24/2019
Date Made Active in Reports: 08/22/2019
Number of Days to Update: 59

Source: California Air Resources Board
Telephone: 916-322-2990
Last EDR Contact: 12/19/2019
Next Scheduled EDR Contact: 03/29/2020
Data Release Frequency: Varies

ENF: Enforcement Action Listing

A listing of Water Board Enforcement Actions. Formal is everything except Oral/Verbal Communication, Notice of Violation, Expedited Payment Letter, and Staff Enforcement Letter.

Date of Government Version: 07/19/2019
Date Data Arrived at EDR: 07/22/2019
Date Made Active in Reports: 09/26/2019
Number of Days to Update: 66

Source: State Water Resources Control Board
Telephone: 916-445-9379
Last EDR Contact: 01/22/2020
Next Scheduled EDR Contact: 05/04/2020
Data Release Frequency: Varies

Financial Assurance 1: Financial Assurance Information Listing

Financial Assurance information

Date of Government Version: 10/17/2019
Date Data Arrived at EDR: 10/22/2019
Date Made Active in Reports: 01/02/2020
Number of Days to Update: 72

Source: Department of Toxic Substances Control
Telephone: 916-255-3628
Last EDR Contact: 01/17/2020
Next Scheduled EDR Contact: 05/04/2020
Data Release Frequency: Varies

GOVERNMENT RECORDS SEARCHED / DATA CURRENCY TRACKING

Financial Assurance 2: Financial Assurance Information Listing

A listing of financial assurance information for solid waste facilities. Financial assurance is intended to ensure that resources are available to pay for the cost of closure, post-closure care, and corrective measures if the owner or operator of a regulated facility is unable or unwilling to pay.

Date of Government Version: 11/08/2019	Source: California Integrated Waste Management Board
Date Data Arrived at EDR: 11/12/2019	Telephone: 916-341-6066
Date Made Active in Reports: 01/08/2020	Last EDR Contact: 02/07/2020
Number of Days to Update: 57	Next Scheduled EDR Contact: 05/25/2020
	Data Release Frequency: Varies

HAZNET: Facility and Manifest Data

Facility and Manifest Data. The data is extracted from the copies of hazardous waste manifests received each year by the DTSC. The annual volume of manifests is typically 700,000 - 1,000,000 annually, representing approximately 350,000 - 500,000 shipments. Data are from the manifests submitted without correction, and therefore many contain some invalid values for data elements such as generator ID, TSD ID, waste category, and disposal method. This database begins with calendar year 1993.

Date of Government Version: 12/31/2017	Source: California Environmental Protection Agency
Date Data Arrived at EDR: 05/29/2019	Telephone: 916-255-1136
Date Made Active in Reports: 07/22/2019	Last EDR Contact: 04/22/2019
Number of Days to Update: 54	Next Scheduled EDR Contact: 04/20/2020
	Data Release Frequency: Annually

ICE: ICE

Contains data pertaining to the Permitted Facilities with Inspections / Enforcements sites tracked in Envirostor.

Date of Government Version: 11/18/2019	Source: Department of Toxic Substances Control
Date Data Arrived at EDR: 11/19/2019	Telephone: 877-786-9427
Date Made Active in Reports: 01/23/2020	Last EDR Contact: 02/19/2020
Number of Days to Update: 65	Next Scheduled EDR Contact: 06/01/2020
	Data Release Frequency: Quarterly

HIST CORTESE: Hazardous Waste & Substance Site List

The sites for the list are designated by the State Water Resource Control Board [LUST], the Integrated Waste Board [SWF/LS], and the Department of Toxic Substances Control [CALSITES]. This listing is no longer updated by the state agency.

Date of Government Version: 04/01/2001	Source: Department of Toxic Substances Control
Date Data Arrived at EDR: 01/22/2009	Telephone: 916-323-3400
Date Made Active in Reports: 04/08/2009	Last EDR Contact: 01/22/2009
Number of Days to Update: 76	Next Scheduled EDR Contact: N/A
	Data Release Frequency: No Update Planned

HWP: EnviroStor Permitted Facilities Listing

Detailed information on permitted hazardous waste facilities and corrective action ("cleanups") tracked in EnviroStor.

Date of Government Version: 11/18/2019	Source: Department of Toxic Substances Control
Date Data Arrived at EDR: 11/19/2019	Telephone: 916-323-3400
Date Made Active in Reports: 01/23/2020	Last EDR Contact: 02/19/2020
Number of Days to Update: 65	Next Scheduled EDR Contact: 06/01/2020
	Data Release Frequency: Quarterly

HWT: Registered Hazardous Waste Transporter Database

A listing of hazardous waste transporters. In California, unless specifically exempted, it is unlawful for any person to transport hazardous wastes unless the person holds a valid registration issued by DTSC. A hazardous waste transporter registration is valid for one year and is assigned a unique registration number.

Date of Government Version: 01/06/2020	Source: Department of Toxic Substances Control
Date Data Arrived at EDR: 01/07/2020	Telephone: 916-440-7145
Date Made Active in Reports: 03/05/2020	Last EDR Contact: 01/07/2020
Number of Days to Update: 58	Next Scheduled EDR Contact: 04/20/2020
	Data Release Frequency: Quarterly

GOVERNMENT RECORDS SEARCHED / DATA CURRENCY TRACKING

MINES: Mines Site Location Listing

A listing of mine site locations from the Office of Mine Reclamation.

Date of Government Version: 12/09/2019	Source: Department of Conservation
Date Data Arrived at EDR: 12/10/2019	Telephone: 916-322-1080
Date Made Active in Reports: 02/24/2020	Last EDR Contact: 12/10/2019
Number of Days to Update: 76	Next Scheduled EDR Contact: 03/23/2020
	Data Release Frequency: Quarterly

MWMP: Medical Waste Management Program Listing

The Medical Waste Management Program (MWMP) ensures the proper handling and disposal of medical waste by permitting and inspecting medical waste Offsite Treatment Facilities (PDF) and Transfer Stations (PDF) throughout the state. MWMP also oversees all Medical Waste Transporters.

Date of Government Version: 11/22/2019	Source: Department of Public Health
Date Data Arrived at EDR: 12/04/2019	Telephone: 916-558-1784
Date Made Active in Reports: 02/04/2020	Last EDR Contact: 03/03/2020
Number of Days to Update: 62	Next Scheduled EDR Contact: 06/15/2020
	Data Release Frequency: Varies

NPDES: NPDES Permits Listing

A listing of NPDES permits, including stormwater.

Date of Government Version: 11/11/2019	Source: State Water Resources Control Board
Date Data Arrived at EDR: 11/12/2019	Telephone: 916-445-9379
Date Made Active in Reports: 01/08/2020	Last EDR Contact: 02/11/2020
Number of Days to Update: 57	Next Scheduled EDR Contact: 05/25/2020
	Data Release Frequency: Quarterly

PEST LIC: Pesticide Regulation Licenses Listing

A listing of licenses and certificates issued by the Department of Pesticide Regulation. The DPR issues licenses and/or certificates to: Persons and businesses that apply or sell pesticides; Pest control dealers and brokers; Persons who advise on agricultural pesticide applications.

Date of Government Version: 12/03/2019	Source: Department of Pesticide Regulation
Date Data Arrived at EDR: 12/04/2019	Telephone: 916-445-4038
Date Made Active in Reports: 02/04/2020	Last EDR Contact: 03/03/2020
Number of Days to Update: 62	Next Scheduled EDR Contact: 06/15/2020
	Data Release Frequency: Quarterly

PROC: Certified Processors Database

A listing of certified processors.

Date of Government Version: 12/09/2019	Source: Department of Conservation
Date Data Arrived at EDR: 12/10/2019	Telephone: 916-323-3836
Date Made Active in Reports: 02/19/2020	Last EDR Contact: 12/10/2019
Number of Days to Update: 71	Next Scheduled EDR Contact: 03/23/2020
	Data Release Frequency: Quarterly

NOTIFY 65: Proposition 65 Records

Listings of all Proposition 65 incidents reported to counties by the State Water Resources Control Board and the Regional Water Quality Control Board. This database is no longer updated by the reporting agency.

Date of Government Version: 12/11/2019	Source: State Water Resources Control Board
Date Data Arrived at EDR: 12/12/2019	Telephone: 916-445-3846
Date Made Active in Reports: 02/21/2020	Last EDR Contact: 12/11/2019
Number of Days to Update: 71	Next Scheduled EDR Contact: 03/30/2020
	Data Release Frequency: No Update Planned

GOVERNMENT RECORDS SEARCHED / DATA CURRENCY TRACKING

UIC: UIC Listing

A listing of wells identified as underground injection wells, in the California Oil and Gas Wells database.

Date of Government Version: 12/06/2019	Source: Department of Conservation
Date Data Arrived at EDR: 12/10/2019	Telephone: 916-445-2408
Date Made Active in Reports: 02/19/2020	Last EDR Contact: 12/10/2019
Number of Days to Update: 71	Next Scheduled EDR Contact: 03/23/2020
	Data Release Frequency: Varies

UIC GEO: Underground Injection Control Sites (GEOTRACKER)

Underground control injection sites

Date of Government Version: 12/09/2019	Source: State Water Resource Control Board
Date Data Arrived at EDR: 12/10/2019	Telephone: 866-480-1028
Date Made Active in Reports: 02/18/2020	Last EDR Contact: 12/10/2019
Number of Days to Update: 70	Next Scheduled EDR Contact: 03/23/2020
	Data Release Frequency: Varies

WASTEWATER PITS: Oil Wastewater Pits Listing

Water officials discovered that oil producers have been dumping chemical-laden wastewater into hundreds of unlined pits that are operating without proper permits. Inspections completed by the Central Valley Regional Water Quality Control Board revealed the existence of previously unidentified waste sites. The water boards review found that more than one-third of the region's active disposal pits are operating without permission.

Date of Government Version: 05/08/2018	Source: RWQCB, Central Valley Region
Date Data Arrived at EDR: 07/11/2018	Telephone: 559-445-5577
Date Made Active in Reports: 09/13/2018	Last EDR Contact: 01/07/2020
Number of Days to Update: 64	Next Scheduled EDR Contact: 04/20/2020
	Data Release Frequency: Varies

WDS: Waste Discharge System

Sites which have been issued waste discharge requirements.

Date of Government Version: 06/19/2007	Source: State Water Resources Control Board
Date Data Arrived at EDR: 06/20/2007	Telephone: 916-341-5227
Date Made Active in Reports: 06/29/2007	Last EDR Contact: 02/14/2020
Number of Days to Update: 9	Next Scheduled EDR Contact: 06/01/2020
	Data Release Frequency: No Update Planned

WIP: Well Investigation Program Case List

Well Investigation Program case in the San Gabriel and San Fernando Valley area.

Date of Government Version: 07/03/2009	Source: Los Angeles Water Quality Control Board
Date Data Arrived at EDR: 07/21/2009	Telephone: 213-576-6726
Date Made Active in Reports: 08/03/2009	Last EDR Contact: 12/17/2019
Number of Days to Update: 13	Next Scheduled EDR Contact: 04/06/2020
	Data Release Frequency: No Update Planned

MILITARY PRIV SITES: Military Privatized Sites (GEOTRACKER)

Military privatized sites

Date of Government Version: 12/09/2019	Source: State Water Resources Control Board
Date Data Arrived at EDR: 12/10/2019	Telephone: 866-480-1028
Date Made Active in Reports: 02/18/2020	Last EDR Contact: 12/10/2019
Number of Days to Update: 70	Next Scheduled EDR Contact: 03/23/2020
	Data Release Frequency: Varies

PROJECT: Project Sites (GEOTRACKER)

Projects sites

GOVERNMENT RECORDS SEARCHED / DATA CURRENCY TRACKING

Date of Government Version: 12/09/2019
Date Data Arrived at EDR: 12/10/2019
Date Made Active in Reports: 02/18/2020
Number of Days to Update: 70

Source: State Water Resources Control Board
Telephone: 866-480-1028
Last EDR Contact: 12/10/2019
Next Scheduled EDR Contact: 03/23/2020
Data Release Frequency: Varies

WDR: Waste Discharge Requirements Listing

In general, the Waste Discharge Requirements (WDRs) Program (sometimes also referred to as the "Non Chapter 15 (Non 15) Program") regulates point discharges that are exempt pursuant to Subsection 20090 of Title 27 and not subject to the Federal Water Pollution Control Act. Exemptions from Title 27 may be granted for nine categories of discharges (e.g., sewage, wastewater, etc.) that meet, and continue to meet, the preconditions listed for each specific exemption. The scope of the WDRs Program also includes the discharge of wastes classified as inert, pursuant to section 20230 of Title 27.

Date of Government Version: 12/09/2019
Date Data Arrived at EDR: 12/10/2019
Date Made Active in Reports: 02/19/2020
Number of Days to Update: 71

Source: State Water Resources Control Board
Telephone: 916-341-5810
Last EDR Contact: 12/10/2019
Next Scheduled EDR Contact: 03/23/2020
Data Release Frequency: Quarterly

CIWQS: California Integrated Water Quality System

The California Integrated Water Quality System (CIWQS) is a computer system used by the State and Regional Water Quality Control Boards to track information about places of environmental interest, manage permits and other orders, track inspections, and manage violations and enforcement activities.

Date of Government Version: 12/03/2019
Date Data Arrived at EDR: 12/04/2019
Date Made Active in Reports: 02/04/2020
Number of Days to Update: 62

Source: State Water Resources Control Board
Telephone: 866-794-4977
Last EDR Contact: 03/03/2020
Next Scheduled EDR Contact: 06/15/2020
Data Release Frequency: Varies

CERS: CalEPA Regulated Site Portal Data

The CalEPA Regulated Site Portal database combines data about environmentally regulated sites and facilities in California into a single database. It combines data from a variety of state and federal databases, and provides an overview of regulated activities across the spectrum of environmental programs for any given location in California. These activities include hazardous materials and waste, state and federal cleanups, impacted ground and surface waters, and toxic materials

Date of Government Version: 10/21/2019
Date Data Arrived at EDR: 10/22/2019
Date Made Active in Reports: 01/03/2020
Number of Days to Update: 73

Source: California Environmental Protection Agency
Telephone: 916-323-2514
Last EDR Contact: 01/22/2020
Next Scheduled EDR Contact: 05/04/2020
Data Release Frequency: Varies

NON-CASE INFO: Non-Case Information Sites (GEOTRACKER)

Non-Case Information sites

Date of Government Version: 12/09/2019
Date Data Arrived at EDR: 12/10/2019
Date Made Active in Reports: 02/18/2020
Number of Days to Update: 70

Source: State Water Resources Control Board
Telephone: 866-480-1028
Last EDR Contact: 12/10/2019
Next Scheduled EDR Contact: 03/23/2020
Data Release Frequency: Varies

OTHER OIL GAS: Other Oil & Gas Projects Sites (GEOTRACKER)

Other Oil & Gas Projects sites

Date of Government Version: 12/09/2019
Date Data Arrived at EDR: 12/10/2019
Date Made Active in Reports: 02/18/2020
Number of Days to Update: 70

Source: State Water Resources Control Board
Telephone: 866-480-1028
Last EDR Contact: 12/10/2019
Next Scheduled EDR Contact: 03/23/2020
Data Release Frequency: Varies

GOVERNMENT RECORDS SEARCHED / DATA CURRENCY TRACKING

PROD WATER PONDS: Produced Water Ponds Sites (GEOTRACKER)

Produced water ponds sites

Date of Government Version: 12/09/2019

Date Data Arrived at EDR: 12/10/2019

Date Made Active in Reports: 02/18/2020

Number of Days to Update: 70

Source: State Water Resources Control Board

Telephone: 866-480-1028

Last EDR Contact: 12/10/2019

Next Scheduled EDR Contact: 03/23/2020

Data Release Frequency: Varies

SAMPLING POINT: Sampling Point ? Public Sites (GEOTRACKER)

Sampling point - public sites

Date of Government Version: 12/09/2019

Date Data Arrived at EDR: 12/10/2019

Date Made Active in Reports: 02/18/2020

Number of Days to Update: 70

Source: State Water Resources Control Board

Telephone: 866-480-1028

Last EDR Contact: 12/10/2019

Next Scheduled EDR Contact: 03/23/2020

Data Release Frequency: Varies

WELL STIM PROJ: Well Stimulation Project (GEOTRACKER)

Includes areas of groundwater monitoring plans, a depiction of the monitoring network, and the facilities, boundaries, and subsurface characteristics of the oilfield and the features (oil and gas wells, produced water ponds, UIC wells, water supply wells, etc?) being monitored

Date of Government Version: 12/09/2019

Date Data Arrived at EDR: 12/10/2019

Date Made Active in Reports: 02/18/2020

Number of Days to Update: 70

Source: State Water Resources Control Board

Telephone: 866-480-1028

Last EDR Contact: 12/10/2019

Next Scheduled EDR Contact: 03/23/2020

Data Release Frequency: Varies

MINES MRDS: Mineral Resources Data System

Mineral Resources Data System

Date of Government Version: 04/06/2018

Date Data Arrived at EDR: 10/21/2019

Date Made Active in Reports: 10/24/2019

Number of Days to Update: 3

Source: USGS

Telephone: 703-648-6533

Last EDR Contact: 02/28/2020

Next Scheduled EDR Contact: 06/08/2020

Data Release Frequency: Varies

HWTS: Hazardous Waste Tracking System

The Hazardous Waste Tracking System (HWTS) is the Department of Toxic Substances Control's data repository for hazardous waste Identification (ID) numbers and manifest information. HWTS generates reports on hazardous waste shipments for generators, transporters, and TSDFs.

Date of Government Version: 10/15/2019

Date Data Arrived at EDR: 11/14/2019

Date Made Active in Reports: 02/07/2020

Number of Days to Update: 85

Source: Department of Toxic Substances Control

Telephone: 916-324-2444

Last EDR Contact: 01/17/2020

Next Scheduled EDR Contact: 04/20/2020

Data Release Frequency: Varies

EDR HIGH RISK HISTORICAL RECORDS

EDR Exclusive Records

EDR MGP: EDR Proprietary Manufactured Gas Plants

The EDR Proprietary Manufactured Gas Plant Database includes records of coal gas plants (manufactured gas plants) compiled by EDR's researchers. Manufactured gas sites were used in the United States from the 1800's to 1950's to produce a gas that could be distributed and used as fuel. These plants used whale oil, rosin, coal, or a mixture of coal, oil, and water that also produced a significant amount of waste. Many of the byproducts of the gas production, such as coal tar (oily waste containing volatile and non-volatile chemicals), sludges, oils and other compounds are potentially hazardous to human health and the environment. The byproduct from this process was frequently disposed of directly at the plant site and can remain or spread slowly, serving as a continuous source of soil and groundwater contamination.

GOVERNMENT RECORDS SEARCHED / DATA CURRENCY TRACKING

Date of Government Version: N/A
Date Data Arrived at EDR: N/A
Date Made Active in Reports: N/A
Number of Days to Update: N/A

Source: EDR, Inc.
Telephone: N/A
Last EDR Contact: N/A
Next Scheduled EDR Contact: N/A
Data Release Frequency: No Update Planned

EDR Hist Auto: EDR Exclusive Historical Auto Stations

EDR has searched selected national collections of business directories and has collected listings of potential gas station/filling station/service station sites that were available to EDR researchers. EDR's review was limited to those categories of sources that might, in EDR's opinion, include gas station/filling station/service station establishments. The categories reviewed included, but were not limited to gas, gas station, gasoline station, filling station, auto, automobile repair, auto service station, service station, etc. This database falls within a category of information EDR classifies as "High Risk Historical Records", or HRHR. EDR's HRHR effort presents unique and sometimes proprietary data about past sites and operations that typically create environmental concerns, but may not show up in current government records searches.

Date of Government Version: N/A
Date Data Arrived at EDR: N/A
Date Made Active in Reports: N/A
Number of Days to Update: N/A

Source: EDR, Inc.
Telephone: N/A
Last EDR Contact: N/A
Next Scheduled EDR Contact: N/A
Data Release Frequency: Varies

EDR Hist Cleaner: EDR Exclusive Historical Cleaners

EDR has searched selected national collections of business directories and has collected listings of potential dry cleaner sites that were available to EDR researchers. EDR's review was limited to those categories of sources that might, in EDR's opinion, include dry cleaning establishments. The categories reviewed included, but were not limited to dry cleaners, cleaners, laundry, laundromat, cleaning/laundry, wash & dry etc. This database falls within a category of information EDR classifies as "High Risk Historical Records", or HRHR. EDR's HRHR effort presents unique and sometimes proprietary data about past sites and operations that typically create environmental concerns, but may not show up in current government records searches.

Date of Government Version: N/A
Date Data Arrived at EDR: N/A
Date Made Active in Reports: N/A
Number of Days to Update: N/A

Source: EDR, Inc.
Telephone: N/A
Last EDR Contact: N/A
Next Scheduled EDR Contact: N/A
Data Release Frequency: Varies

EDR RECOVERED GOVERNMENT ARCHIVES

Exclusive Recovered Govt. Archives

RGA LF: Recovered Government Archive Solid Waste Facilities List

The EDR Recovered Government Archive Landfill database provides a list of landfills derived from historical databases and includes many records that no longer appear in current government lists. Compiled from Records formerly available from the Department of Resources Recycling and Recovery in California.

Date of Government Version: N/A
Date Data Arrived at EDR: 07/01/2013
Date Made Active in Reports: 01/13/2014
Number of Days to Update: 196

Source: Department of Resources Recycling and Recovery
Telephone: N/A
Last EDR Contact: 06/01/2012
Next Scheduled EDR Contact: N/A
Data Release Frequency: Varies

RGA LUST: Recovered Government Archive Leaking Underground Storage Tank

The EDR Recovered Government Archive Leaking Underground Storage Tank database provides a list of LUST incidents derived from historical databases and includes many records that no longer appear in current government lists. Compiled from Records formerly available from the State Water Resources Control Board in California.

Date of Government Version: N/A
Date Data Arrived at EDR: 07/01/2013
Date Made Active in Reports: 12/30/2013
Number of Days to Update: 182

Source: State Water Resources Control Board
Telephone: N/A
Last EDR Contact: 06/01/2012
Next Scheduled EDR Contact: N/A
Data Release Frequency: Varies

GOVERNMENT RECORDS SEARCHED / DATA CURRENCY TRACKING

COUNTY RECORDS

ALAMEDA COUNTY:

CS ALAMEDA: Contaminated Sites

A listing of contaminated sites overseen by the Toxic Release Program (oil and groundwater contamination from chemical releases and spills) and the Leaking Underground Storage Tank Program (soil and ground water contamination from leaking petroleum USTs).

Date of Government Version: 01/09/2019
Date Data Arrived at EDR: 01/11/2019
Date Made Active in Reports: 03/05/2019
Number of Days to Update: 53

Source: Alameda County Environmental Health Services
Telephone: 510-567-6700
Last EDR Contact: 01/06/2020
Next Scheduled EDR Contact: 04/20/2020
Data Release Frequency: Semi-Annually

UST ALAMEDA: Underground Tanks

Underground storage tank sites located in Alameda county.

Date of Government Version: 10/02/2019
Date Data Arrived at EDR: 10/03/2019
Date Made Active in Reports: 11/06/2019
Number of Days to Update: 34

Source: Alameda County Environmental Health Services
Telephone: 510-567-6700
Last EDR Contact: 01/06/2020
Next Scheduled EDR Contact: 04/24/2047
Data Release Frequency: Semi-Annually

AMADOR COUNTY:

CUPA AMADOR: CUPA Facility List Cupa Facility List

Date of Government Version: 09/06/2019
Date Data Arrived at EDR: 09/10/2019
Date Made Active in Reports: 10/31/2019
Number of Days to Update: 51

Source: Amador County Environmental Health
Telephone: 209-223-6439
Last EDR Contact: 02/27/2020
Next Scheduled EDR Contact: 06/15/2020
Data Release Frequency: Varies

BUTTE COUNTY:

CUPA BUTTE: CUPA Facility Listing Cupa facility list.

Date of Government Version: 04/21/2017
Date Data Arrived at EDR: 04/25/2017
Date Made Active in Reports: 08/09/2017
Number of Days to Update: 106

Source: Public Health Department
Telephone: 530-538-7149
Last EDR Contact: 01/06/2020
Next Scheduled EDR Contact: 04/20/2020
Data Release Frequency: No Update Planned

CALVERAS COUNTY:

CUPA CALVERAS: CUPA Facility Listing Cupa Facility Listing

Date of Government Version: 12/02/2019
Date Data Arrived at EDR: 12/03/2019
Date Made Active in Reports: 02/04/2020
Number of Days to Update: 63

Source: Calveras County Environmental Health
Telephone: 209-754-6399
Last EDR Contact: 12/03/2019
Next Scheduled EDR Contact: 04/06/2020
Data Release Frequency: Quarterly

COLUSA COUNTY:

GOVERNMENT RECORDS SEARCHED / DATA CURRENCY TRACKING

CUPA COLUSA: CUPA Facility List Cupa facility list.

Date of Government Version: 08/14/2019
Date Data Arrived at EDR: 08/20/2019
Date Made Active in Reports: 10/18/2019
Number of Days to Update: 59

Source: Health & Human Services
Telephone: 530-458-0396
Last EDR Contact: 02/27/2020
Next Scheduled EDR Contact: 05/18/2020
Data Release Frequency: Semi-Annually

CONTRA COSTA COUNTY:

SL CONTRA COSTA: Site List

List includes sites from the underground tank, hazardous waste generator and business plan/2185 programs.

Date of Government Version: 12/02/2019
Date Data Arrived at EDR: 12/04/2019
Date Made Active in Reports: 02/04/2020
Number of Days to Update: 62

Source: Contra Costa Health Services Department
Telephone: 925-646-2286
Last EDR Contact: 01/27/2020
Next Scheduled EDR Contact: 05/11/2020
Data Release Frequency: Semi-Annually

DEL NORTE COUNTY:

CUPA DEL NORTE: CUPA Facility List Cupa Facility list

Date of Government Version: 10/11/2019
Date Data Arrived at EDR: 10/29/2019
Date Made Active in Reports: 12/11/2019
Number of Days to Update: 43

Source: Del Norte County Environmental Health Division
Telephone: 707-465-0426
Last EDR Contact: 01/24/2020
Next Scheduled EDR Contact: 05/11/2020
Data Release Frequency: Varies

EL DORADO COUNTY:

CUPA EL DORADO: CUPA Facility List CUPA facility list.

Date of Government Version: 12/31/2019
Date Data Arrived at EDR: 01/03/2020
Date Made Active in Reports: 03/05/2020
Number of Days to Update: 62

Source: El Dorado County Environmental Management Department
Telephone: 530-621-6623
Last EDR Contact: 01/03/2020
Next Scheduled EDR Contact: 05/11/2020
Data Release Frequency: Varies

FRESNO COUNTY:

CUPA FRESNO: CUPA Resources List

Certified Unified Program Agency. CUPA's are responsible for implementing a unified hazardous materials and hazardous waste management regulatory program. The agency provides oversight of businesses that deal with hazardous materials, operate underground storage tanks or aboveground storage tanks.

Date of Government Version: 10/08/2019
Date Data Arrived at EDR: 10/10/2019
Date Made Active in Reports: 12/11/2019
Number of Days to Update: 62

Source: Dept. of Community Health
Telephone: 559-445-3271
Last EDR Contact: 01/03/2020
Next Scheduled EDR Contact: 04/13/2020
Data Release Frequency: Semi-Annually

GLENN COUNTY:

GOVERNMENT RECORDS SEARCHED / DATA CURRENCY TRACKING

CUPA GLENN: CUPA Facility List Cupa facility list

Date of Government Version: 01/22/2018
Date Data Arrived at EDR: 01/24/2018
Date Made Active in Reports: 03/14/2018
Number of Days to Update: 49

Source: Glenn County Air Pollution Control District
Telephone: 830-934-6500
Last EDR Contact: 01/17/2020
Next Scheduled EDR Contact: 05/04/2020
Data Release Frequency: No Update Planned

HUMBOLDT COUNTY:

CUPA HUMBOLDT: CUPA Facility List CUPA facility list.

Date of Government Version: 11/13/2019
Date Data Arrived at EDR: 11/14/2019
Date Made Active in Reports: 01/23/2020
Number of Days to Update: 70

Source: Humboldt County Environmental Health
Telephone: N/A
Last EDR Contact: 02/18/2020
Next Scheduled EDR Contact: 06/01/2020
Data Release Frequency: Semi-Annually

IMPERIAL COUNTY:

CUPA IMPERIAL: CUPA Facility List Cupa facility list.

Date of Government Version: 10/17/2019
Date Data Arrived at EDR: 10/22/2019
Date Made Active in Reports: 01/02/2020
Number of Days to Update: 72

Source: San Diego Border Field Office
Telephone: 760-339-2777
Last EDR Contact: 01/17/2020
Next Scheduled EDR Contact: 05/04/2020
Data Release Frequency: Varies

INYO COUNTY:

CUPA INYO: CUPA Facility List Cupa facility list.

Date of Government Version: 04/02/2018
Date Data Arrived at EDR: 04/03/2018
Date Made Active in Reports: 06/14/2018
Number of Days to Update: 72

Source: Inyo County Environmental Health Services
Telephone: 760-878-0238
Last EDR Contact: 02/13/2020
Next Scheduled EDR Contact: 06/01/2020
Data Release Frequency: Varies

KERN COUNTY:

UST KERN: Underground Storage Tank Sites & Tank Listing Kern County Sites and Tanks Listing.

Date of Government Version: 10/28/2019
Date Data Arrived at EDR: 11/05/2019
Date Made Active in Reports: 01/08/2020
Number of Days to Update: 64

Source: Kern County Environment Health Services Department
Telephone: 661-862-8700
Last EDR Contact: 01/31/2020
Next Scheduled EDR Contact: 05/18/2020
Data Release Frequency: Quarterly

KINGS COUNTY:

GOVERNMENT RECORDS SEARCHED / DATA CURRENCY TRACKING

CUPA KINGS: CUPA Facility List

A listing of sites included in the county's Certified Unified Program Agency database. California's Secretary for Environmental Protection established the unified hazardous materials and hazardous waste regulatory program as required by chapter 6.11 of the California Health and Safety Code. The Unified Program consolidates the administration, permits, inspections, and enforcement activities.

Date of Government Version: 11/25/2019
Date Data Arrived at EDR: 12/05/2019
Date Made Active in Reports: 02/04/2020
Number of Days to Update: 61

Source: Kings County Department of Public Health
Telephone: 559-584-1411
Last EDR Contact: 02/13/2020
Next Scheduled EDR Contact: 06/01/2020
Data Release Frequency: Varies

LAKE COUNTY:

CUPA LAKE: CUPA Facility List

Cupa facility list

Date of Government Version: 08/16/2019
Date Data Arrived at EDR: 08/20/2019
Date Made Active in Reports: 10/18/2019
Number of Days to Update: 59

Source: Lake County Environmental Health
Telephone: 707-263-1164
Last EDR Contact: 01/08/2020
Next Scheduled EDR Contact: 04/27/2020
Data Release Frequency: Varies

LASSEN COUNTY:

CUPA LASSEN: CUPA Facility List

Cupa facility list

Date of Government Version: 07/22/2019
Date Data Arrived at EDR: 07/23/2019
Date Made Active in Reports: 09/26/2019
Number of Days to Update: 65

Source: Lassen County Environmental Health
Telephone: 530-251-8528
Last EDR Contact: 01/17/2020
Next Scheduled EDR Contact: 05/04/2020
Data Release Frequency: Varies

LOS ANGELES COUNTY:

AOCONCERN: Key Areas of Concerns in Los Angeles County

San Gabriel Valley areas where VOC contamination is at or above the MCL as designated by region 9 EPA office. Date of Government Version: 3/30/2009 Exide Site area is a cleanup plan of lead-impacted soil surrounding the former Exide Facility as designated by the DTSC. Date of Government Version: 7/17/2017

Date of Government Version: 03/30/2009
Date Data Arrived at EDR: 03/31/2009
Date Made Active in Reports: 10/23/2009
Number of Days to Update: 206

Source: N/A
Telephone: N/A
Last EDR Contact: 12/11/2019
Next Scheduled EDR Contact: 03/30/2020
Data Release Frequency: No Update Planned

HMS LOS ANGELES: HMS: Street Number List

Industrial Waste and Underground Storage Tank Sites.

Date of Government Version: 01/15/2020
Date Data Arrived at EDR: 01/16/2020
Date Made Active in Reports: 02/07/2020
Number of Days to Update: 22

Source: Department of Public Works
Telephone: 626-458-3517
Last EDR Contact: 01/06/2020
Next Scheduled EDR Contact: 04/20/2020
Data Release Frequency: Semi-Annually

GOVERNMENT RECORDS SEARCHED / DATA CURRENCY TRACKING

LF LOS ANGELES: List of Solid Waste Facilities Solid Waste Facilities in Los Angeles County.

Date of Government Version: 10/15/2019	Source: La County Department of Public Works
Date Data Arrived at EDR: 10/16/2019	Telephone: 818-458-5185
Date Made Active in Reports: 12/12/2019	Last EDR Contact: 01/14/2020
Number of Days to Update: 57	Next Scheduled EDR Contact: 04/27/2020
	Data Release Frequency: Varies

LF LOS ANGELES CITY: City of Los Angeles Landfills Landfills owned and maintained by the City of Los Angeles.

Date of Government Version: 01/01/2019	Source: Engineering & Construction Division
Date Data Arrived at EDR: 01/15/2019	Telephone: 213-473-7869
Date Made Active in Reports: 03/07/2019	Last EDR Contact: 01/13/2020
Number of Days to Update: 51	Next Scheduled EDR Contact: 04/27/2020
	Data Release Frequency: Varies

LOS ANGELES AST: Active & Inactive AST Inventory A listing of active & inactive above ground petroleum storage tank site locations, located in the City of Los Angeles.

Date of Government Version: 06/01/2019	Source: Los Angeles Fire Department
Date Data Arrived at EDR: 06/25/2019	Telephone: 213-978-3800
Date Made Active in Reports: 08/22/2019	Last EDR Contact: 12/20/2019
Number of Days to Update: 58	Next Scheduled EDR Contact: 04/06/2020
	Data Release Frequency: Varies

LOS ANGELES CO LF METHANE: Methane Producing Landfills This data was created on April 30, 2012 to represent known disposal sites in Los Angeles County that may produce and emanate methane gas. The shapefile contains disposal sites within Los Angeles County that once accepted degradable refuse material. Information used to create this data was extracted from a landfill survey performed by County Engineers (Major Waste System Map, 1973) as well as historical records from CalRecycle, Regional Water Quality Control Board, and Los Angeles County Department of Public Health

Date of Government Version: 04/30/2012	Source: Los Angeles County Department of Public Works
Date Data Arrived at EDR: 04/17/2019	Telephone: 626-458-6973
Date Made Active in Reports: 05/29/2019	Last EDR Contact: 01/17/2020
Number of Days to Update: 42	Next Scheduled EDR Contact: 04/27/2020
	Data Release Frequency: No Update Planned

LOS ANGELES HM: Active & Inactive Hazardous Materials Inventory A listing of active & inactive hazardous materials facility locations, located in the City of Los Angeles.

Date of Government Version: 06/01/2019	Source: Los Angeles Fire Department
Date Data Arrived at EDR: 06/25/2019	Telephone: 213-978-3800
Date Made Active in Reports: 08/22/2019	Last EDR Contact: 12/20/2019
Number of Days to Update: 58	Next Scheduled EDR Contact: 04/06/2020
	Data Release Frequency: Varies

LOS ANGELES UST: Active & Inactive UST Inventory A listing of active & inactive underground storage tank site locations and underground storage tank historical sites, located in the City of Los Angeles.

Date of Government Version: 06/01/2019	Source: Los Angeles Fire Department
Date Data Arrived at EDR: 06/25/2019	Telephone: 213-978-3800
Date Made Active in Reports: 08/22/2019	Last EDR Contact: 12/20/2019
Number of Days to Update: 58	Next Scheduled EDR Contact: 04/06/2020
	Data Release Frequency: Varies

GOVERNMENT RECORDS SEARCHED / DATA CURRENCY TRACKING

SITE MIT LOS ANGELES: Site Mitigation List

Industrial sites that have had some sort of spill or complaint.

Date of Government Version: 10/01/2019	Source: Community Health Services
Date Data Arrived at EDR: 10/29/2019	Telephone: 323-890-7806
Date Made Active in Reports: 01/08/2020	Last EDR Contact: 01/14/2020
Number of Days to Update: 71	Next Scheduled EDR Contact: 04/27/2020
	Data Release Frequency: Annually

UST EL SEGUNDO: City of El Segundo Underground Storage Tank

Underground storage tank sites located in El Segundo city.

Date of Government Version: 01/21/2017	Source: City of El Segundo Fire Department
Date Data Arrived at EDR: 04/19/2017	Telephone: 310-524-2236
Date Made Active in Reports: 05/10/2017	Last EDR Contact: 01/13/2020
Number of Days to Update: 21	Next Scheduled EDR Contact: 04/27/2020
	Data Release Frequency: No Update Planned

UST LONG BEACH: City of Long Beach Underground Storage Tank

Underground storage tank sites located in the city of Long Beach.

Date of Government Version: 04/22/2019	Source: City of Long Beach Fire Department
Date Data Arrived at EDR: 04/23/2019	Telephone: 562-570-2563
Date Made Active in Reports: 06/27/2019	Last EDR Contact: 01/17/2020
Number of Days to Update: 65	Next Scheduled EDR Contact: 05/04/2020
	Data Release Frequency: Varies

UST TORRANCE: City of Torrance Underground Storage Tank

Underground storage tank sites located in the city of Torrance.

Date of Government Version: 06/27/2019	Source: City of Torrance Fire Department
Date Data Arrived at EDR: 07/30/2019	Telephone: 310-618-2973
Date Made Active in Reports: 10/02/2019	Last EDR Contact: 01/17/2020
Number of Days to Update: 64	Next Scheduled EDR Contact: 05/04/2020
	Data Release Frequency: Semi-Annually

MADERA COUNTY:

CUPA MADERA: CUPA Facility List

A listing of sites included in the county's Certified Unified Program Agency database. California's Secretary for Environmental Protection established the unified hazardous materials and hazardous waste regulatory program as required by chapter 6.11 of the California Health and Safety Code. The Unified Program consolidates the administration, permits, inspections, and enforcement activities.

Date of Government Version: 11/18/2019	Source: Madera County Environmental Health
Date Data Arrived at EDR: 11/20/2019	Telephone: 559-675-7823
Date Made Active in Reports: 01/27/2020	Last EDR Contact: 02/14/2020
Number of Days to Update: 68	Next Scheduled EDR Contact: 06/01/2020
	Data Release Frequency: Varies

MARIN COUNTY:

UST MARIN: Underground Storage Tank Sites

Currently permitted USTs in Marin County.

Date of Government Version: 09/26/2018	Source: Public Works Department Waste Management
Date Data Arrived at EDR: 10/04/2018	Telephone: 415-473-6647
Date Made Active in Reports: 11/02/2018	Last EDR Contact: 12/19/2019
Number of Days to Update: 29	Next Scheduled EDR Contact: 04/13/2020
	Data Release Frequency: Semi-Annually

MERCED COUNTY:

GOVERNMENT RECORDS SEARCHED / DATA CURRENCY TRACKING

CUPA MERCED: CUPA Facility List CUPA facility list.

Date of Government Version: 11/18/2019
Date Data Arrived at EDR: 11/20/2019
Date Made Active in Reports: 01/03/2020
Number of Days to Update: 44

Source: Merced County Environmental Health
Telephone: 209-381-1094
Last EDR Contact: 02/13/2020
Next Scheduled EDR Contact: 06/01/2020
Data Release Frequency: Varies

MONO COUNTY:

CUPA MONO: CUPA Facility List CUPA Facility List

Date of Government Version: 11/20/2019
Date Data Arrived at EDR: 12/02/2019
Date Made Active in Reports: 02/07/2020
Number of Days to Update: 67

Source: Mono County Health Department
Telephone: 760-932-5580
Last EDR Contact: 02/21/2020
Next Scheduled EDR Contact: 06/08/2020
Data Release Frequency: Varies

MONTEREY COUNTY:

CUPA MONTEREY: CUPA Facility Listing CUPA Program listing from the Environmental Health Division.

Date of Government Version: 11/06/2019
Date Data Arrived at EDR: 11/07/2019
Date Made Active in Reports: 01/08/2020
Number of Days to Update: 62

Source: Monterey County Health Department
Telephone: 831-796-1297
Last EDR Contact: 12/19/2019
Next Scheduled EDR Contact: 04/13/2020
Data Release Frequency: Varies

NAPA COUNTY:

LUST NAPA: Sites With Reported Contamination A listing of leaking underground storage tank sites located in Napa county.

Date of Government Version: 01/09/2017
Date Data Arrived at EDR: 01/11/2017
Date Made Active in Reports: 03/02/2017
Number of Days to Update: 50

Source: Napa County Department of Environmental Management
Telephone: 707-253-4269
Last EDR Contact: 02/21/2020
Next Scheduled EDR Contact: 06/08/2020
Data Release Frequency: No Update Planned

UST NAPA: Closed and Operating Underground Storage Tank Sites Underground storage tank sites located in Napa county.

Date of Government Version: 09/05/2019
Date Data Arrived at EDR: 09/09/2019
Date Made Active in Reports: 10/31/2019
Number of Days to Update: 52

Source: Napa County Department of Environmental Management
Telephone: 707-253-4269
Last EDR Contact: 03/05/2020
Next Scheduled EDR Contact: 06/08/2020
Data Release Frequency: No Update Planned

NEVADA COUNTY:

CUPA NEVADA: CUPA Facility List CUPA facility list.

GOVERNMENT RECORDS SEARCHED / DATA CURRENCY TRACKING

Date of Government Version: 10/30/2019
Date Data Arrived at EDR: 10/30/2019
Date Made Active in Reports: 12/11/2019
Number of Days to Update: 42

Source: Community Development Agency
Telephone: 530-265-1467
Last EDR Contact: 01/24/2020
Next Scheduled EDR Contact: 05/11/2020
Data Release Frequency: Varies

ORANGE COUNTY:

IND_SITE ORANGE: List of Industrial Site Cleanups
Petroleum and non-petroleum spills.

Date of Government Version: 10/04/2019
Date Data Arrived at EDR: 12/02/2019
Date Made Active in Reports: 02/04/2020
Number of Days to Update: 64

Source: Health Care Agency
Telephone: 714-834-3446
Last EDR Contact: 02/03/2020
Next Scheduled EDR Contact: 05/18/2020
Data Release Frequency: Annually

LUST ORANGE: List of Underground Storage Tank Cleanups
Orange County Underground Storage Tank Cleanups (LUST).

Date of Government Version: 10/04/2019
Date Data Arrived at EDR: 12/02/2019
Date Made Active in Reports: 02/04/2020
Number of Days to Update: 64

Source: Health Care Agency
Telephone: 714-834-3446
Last EDR Contact: 02/03/2020
Next Scheduled EDR Contact: 05/18/2020
Data Release Frequency: Quarterly

UST ORANGE: List of Underground Storage Tank Facilities
Orange County Underground Storage Tank Facilities (UST).

Date of Government Version: 10/04/2019
Date Data Arrived at EDR: 11/05/2019
Date Made Active in Reports: 01/08/2020
Number of Days to Update: 64

Source: Health Care Agency
Telephone: 714-834-3446
Last EDR Contact: 02/04/2020
Next Scheduled EDR Contact: 05/18/2020
Data Release Frequency: Quarterly

PLACER COUNTY:

MS PLACER: Master List of Facilities
List includes aboveground tanks, underground tanks and cleanup sites.

Date of Government Version: 12/02/2019
Date Data Arrived at EDR: 12/03/2019
Date Made Active in Reports: 02/07/2020
Number of Days to Update: 66

Source: Placer County Health and Human Services
Telephone: 530-745-2363
Last EDR Contact: 02/27/2020
Next Scheduled EDR Contact: 06/15/2020
Data Release Frequency: Semi-Annually

PLUMAS COUNTY:

CUPA PLUMAS: CUPA Facility List
Plumas County CUPA Program facilities.

Date of Government Version: 03/31/2019
Date Data Arrived at EDR: 04/23/2019
Date Made Active in Reports: 06/26/2019
Number of Days to Update: 64

Source: Plumas County Environmental Health
Telephone: 530-283-6355
Last EDR Contact: 01/17/2020
Next Scheduled EDR Contact: 05/04/2020
Data Release Frequency: Varies

RIVERSIDE COUNTY:

GOVERNMENT RECORDS SEARCHED / DATA CURRENCY TRACKING

LUST RIVERSIDE: Listing of Underground Tank Cleanup Sites

Riverside County Underground Storage Tank Cleanup Sites (LUST).

Date of Government Version: 10/17/2019
Date Data Arrived at EDR: 10/22/2019
Date Made Active in Reports: 12/13/2019
Number of Days to Update: 52

Source: Department of Environmental Health
Telephone: 951-358-5055
Last EDR Contact: 02/10/2020
Next Scheduled EDR Contact: 03/30/2020
Data Release Frequency: Quarterly

UST RIVERSIDE: Underground Storage Tank Tank List

Underground storage tank sites located in Riverside county.

Date of Government Version: 10/17/2019
Date Data Arrived at EDR: 10/22/2019
Date Made Active in Reports: 01/03/2020
Number of Days to Update: 73

Source: Department of Environmental Health
Telephone: 951-358-5055
Last EDR Contact: 02/10/2020
Next Scheduled EDR Contact: 03/30/2020
Data Release Frequency: Quarterly

SACRAMENTO COUNTY:

CS SACRAMENTO: Toxic Site Clean-Up List

List of sites where unauthorized releases of potentially hazardous materials have occurred.

Date of Government Version: 11/14/2019
Date Data Arrived at EDR: 12/23/2019
Date Made Active in Reports: 02/20/2020
Number of Days to Update: 59

Source: Sacramento County Environmental Management
Telephone: 916-875-8406
Last EDR Contact: 12/23/2019
Next Scheduled EDR Contact: 04/13/2020
Data Release Frequency: Quarterly

ML SACRAMENTO: Master Hazardous Materials Facility List

Any business that has hazardous materials on site - hazardous material storage sites, underground storage tanks, waste generators.

Date of Government Version: 11/14/2019
Date Data Arrived at EDR: 12/23/2019
Date Made Active in Reports: 02/21/2020
Number of Days to Update: 60

Source: Sacramento County Environmental Management
Telephone: 916-875-8406
Last EDR Contact: 12/23/2019
Next Scheduled EDR Contact: 04/13/2020
Data Release Frequency: Quarterly

SAN BENITO COUNTY:

CUPA SAN BENITO: CUPA Facility List

Cupa facility list

Date of Government Version: 11/14/2019
Date Data Arrived at EDR: 11/15/2019
Date Made Active in Reports: 01/23/2020
Number of Days to Update: 69

Source: San Benito County Environmental Health
Telephone: N/A
Last EDR Contact: 01/31/2020
Next Scheduled EDR Contact: 05/18/2020
Data Release Frequency: Varies

SAN BERNARDINO COUNTY:

PERMITS SAN BERNARDINO: Hazardous Material Permits

This listing includes underground storage tanks, medical waste handlers/generators, hazardous materials handlers, hazardous waste generators, and waste oil generators/handlers.

GOVERNMENT RECORDS SEARCHED / DATA CURRENCY TRACKING

Date of Government Version: 11/26/2019
Date Data Arrived at EDR: 11/27/2019
Date Made Active in Reports: 02/04/2020
Number of Days to Update: 69

Source: San Bernardino County Fire Department Hazardous Materials Division
Telephone: 909-387-3041
Last EDR Contact: 02/03/2020
Next Scheduled EDR Contact: 05/18/2020
Data Release Frequency: Quarterly

SAN DIEGO COUNTY:

HMMD SAN DIEGO: Hazardous Materials Management Division Database

The database includes: HE58 - This report contains the business name, site address, business phone number, establishment 'H' permit number, type of permit, and the business status. HE17 - In addition to providing the same information provided in the HE58 listing, HE17 provides inspection dates, violations received by the establishment, hazardous waste generated, the quantity, method of storage, treatment/disposal of waste and the hauler, and information on underground storage tanks. Unauthorized Release List - Includes a summary of environmental contamination cases in San Diego County (underground tank cases, non-tank cases, groundwater contamination, and soil contamination are included.)

Date of Government Version: 12/03/2019
Date Data Arrived at EDR: 12/04/2019
Date Made Active in Reports: 02/04/2020
Number of Days to Update: 62

Source: Hazardous Materials Management Division
Telephone: 619-338-2268
Last EDR Contact: 03/03/2020
Next Scheduled EDR Contact: 06/15/2020
Data Release Frequency: Quarterly

LF SAN DIEGO: Solid Waste Facilities

San Diego County Solid Waste Facilities.

Date of Government Version: 04/18/2018
Date Data Arrived at EDR: 04/24/2018
Date Made Active in Reports: 06/19/2018
Number of Days to Update: 56

Source: Department of Health Services
Telephone: 619-338-2209
Last EDR Contact: 01/17/2020
Next Scheduled EDR Contact: 05/04/2020
Data Release Frequency: Varies

SAN DIEGO CO LOP: Local Oversight Program Listing

A listing of all LOP release sites that are or were under the County of San Diego's jurisdiction. Included are closed or transferred cases, open cases, and cases that did not have a case type indicated. The cases without a case type are mostly complaints; however, some of them could be LOP cases.

Date of Government Version: 10/16/2019
Date Data Arrived at EDR: 10/22/2019
Date Made Active in Reports: 12/13/2019
Number of Days to Update: 52

Source: Department of Environmental Health
Telephone: 858-505-6874
Last EDR Contact: 01/17/2020
Next Scheduled EDR Contact: 05/04/2020
Data Release Frequency: Varies

SAN DIEGO CO SAM: Environmental Case Listing

The listing contains all underground tank release cases and projects pertaining to properties contaminated with hazardous substances that are actively under review by the Site Assessment and Mitigation Program.

Date of Government Version: 03/23/2010
Date Data Arrived at EDR: 06/15/2010
Date Made Active in Reports: 07/09/2010
Number of Days to Update: 24

Source: San Diego County Department of Environmental Health
Telephone: 619-338-2371
Last EDR Contact: 02/27/2020
Next Scheduled EDR Contact: 06/15/2020
Data Release Frequency: No Update Planned

SAN FRANCISCO COUNTY:

LUST SAN FRANCISCO: Local Oversight Facilities

A listing of leaking underground storage tank sites located in San Francisco county.

GOVERNMENT RECORDS SEARCHED / DATA CURRENCY TRACKING

Date of Government Version: 09/19/2008
Date Data Arrived at EDR: 09/19/2008
Date Made Active in Reports: 09/29/2008
Number of Days to Update: 10

Source: Department Of Public Health San Francisco County
Telephone: 415-252-3920
Last EDR Contact: 01/31/2020
Next Scheduled EDR Contact: 05/18/2020
Data Release Frequency: No Update Planned

UST SAN FRANCISCO: Underground Storage Tank Information

Underground storage tank sites located in San Francisco county.

Date of Government Version: 08/01/2019
Date Data Arrived at EDR: 08/02/2019
Date Made Active in Reports: 10/08/2019
Number of Days to Update: 67

Source: Department of Public Health
Telephone: 415-252-3920
Last EDR Contact: 01/07/2020
Next Scheduled EDR Contact: 05/18/2020
Data Release Frequency: Quarterly

SAN JOAQUIN COUNTY:

UST SAN JOAQUIN: San Joaquin Co. UST

A listing of underground storage tank locations in San Joaquin county.

Date of Government Version: 06/22/2018
Date Data Arrived at EDR: 06/26/2018
Date Made Active in Reports: 07/11/2018
Number of Days to Update: 15

Source: Environmental Health Department
Telephone: N/A
Last EDR Contact: 12/11/2019
Next Scheduled EDR Contact: 03/30/2020
Data Release Frequency: Semi-Annually

SAN LUIS OBISPO COUNTY:

CUPA SAN LUIS OBISPO: CUPA Facility List

Cupa Facility List.

Date of Government Version: 12/12/2019
Date Data Arrived at EDR: 12/13/2019
Date Made Active in Reports: 02/20/2020
Number of Days to Update: 69

Source: San Luis Obispo County Public Health Department
Telephone: 805-781-5596
Last EDR Contact: 02/14/2020
Next Scheduled EDR Contact: 06/01/2020
Data Release Frequency: Varies

SAN MATEO COUNTY:

BI SAN MATEO: Business Inventory

List includes Hazardous Materials Business Plan, hazardous waste generators, and underground storage tanks.

Date of Government Version: 09/03/2019
Date Data Arrived at EDR: 09/09/2019
Date Made Active in Reports: 11/05/2019
Number of Days to Update: 57

Source: San Mateo County Environmental Health Services Division
Telephone: 650-363-1921
Last EDR Contact: 02/20/2020
Next Scheduled EDR Contact: 06/22/2020
Data Release Frequency: Annually

LUST SAN MATEO: Fuel Leak List

A listing of leaking underground storage tank sites located in San Mateo county.

Date of Government Version: 03/29/2019
Date Data Arrived at EDR: 03/29/2019
Date Made Active in Reports: 05/29/2019
Number of Days to Update: 61

Source: San Mateo County Environmental Health Services Division
Telephone: 650-363-1921
Last EDR Contact: 03/05/2020
Next Scheduled EDR Contact: 06/22/2020
Data Release Frequency: Semi-Annually

SANTA BARBARA COUNTY:

GOVERNMENT RECORDS SEARCHED / DATA CURRENCY TRACKING

CUPA SANTA BARBARA: CUPA Facility Listing

CUPA Program Listing from the Environmental Health Services division.

Date of Government Version: 09/08/2011

Date Data Arrived at EDR: 09/09/2011

Date Made Active in Reports: 10/07/2011

Number of Days to Update: 28

Source: Santa Barbara County Public Health Department

Telephone: 805-686-8167

Last EDR Contact: 02/14/2020

Next Scheduled EDR Contact: 06/01/2020

Data Release Frequency: No Update Planned

SANTA CLARA COUNTY:

CUPA SANTA CLARA: Cupa Facility List

Cupa facility list

Date of Government Version: 11/18/2019

Date Data Arrived at EDR: 11/19/2019

Date Made Active in Reports: 01/23/2020

Number of Days to Update: 65

Source: Department of Environmental Health

Telephone: 408-918-1973

Last EDR Contact: 02/14/2020

Next Scheduled EDR Contact: 06/01/2020

Data Release Frequency: Varies

HIST LUST SANTA CLARA: HIST LUST - Fuel Leak Site Activity Report

A listing of open and closed leaking underground storage tanks. This listing is no longer updated by the county.

Leaking underground storage tanks are now handled by the Department of Environmental Health.

Date of Government Version: 03/29/2005

Date Data Arrived at EDR: 03/30/2005

Date Made Active in Reports: 04/21/2005

Number of Days to Update: 22

Source: Santa Clara Valley Water District

Telephone: 408-265-2600

Last EDR Contact: 03/23/2009

Next Scheduled EDR Contact: 06/22/2009

Data Release Frequency: No Update Planned

LUST SANTA CLARA: LOP Listing

A listing of leaking underground storage tanks located in Santa Clara county.

Date of Government Version: 03/03/2014

Date Data Arrived at EDR: 03/05/2014

Date Made Active in Reports: 03/18/2014

Number of Days to Update: 13

Source: Department of Environmental Health

Telephone: 408-918-3417

Last EDR Contact: 02/21/2020

Next Scheduled EDR Contact: 06/08/2020

Data Release Frequency: No Update Planned

SAN JOSE HAZMAT: Hazardous Material Facilities

Hazardous material facilities, including underground storage tank sites.

Date of Government Version: 10/30/2019

Date Data Arrived at EDR: 11/01/2019

Date Made Active in Reports: 01/08/2020

Number of Days to Update: 68

Source: City of San Jose Fire Department

Telephone: 408-535-7694

Last EDR Contact: 02/13/2020

Next Scheduled EDR Contact: 05/18/2020

Data Release Frequency: Annually

SANTA CRUZ COUNTY:

CUPA SANTA CRUZ: CUPA Facility List

CUPA facility listing.

Date of Government Version: 01/21/2017

Date Data Arrived at EDR: 02/22/2017

Date Made Active in Reports: 05/23/2017

Number of Days to Update: 90

Source: Santa Cruz County Environmental Health

Telephone: 831-464-2761

Last EDR Contact: 02/14/2020

Next Scheduled EDR Contact: 06/01/2020

Data Release Frequency: Varies

SHASTA COUNTY:

GOVERNMENT RECORDS SEARCHED / DATA CURRENCY TRACKING

CUPA SHASTA: CUPA Facility List Cupa Facility List.

Date of Government Version: 06/15/2017
Date Data Arrived at EDR: 06/19/2017
Date Made Active in Reports: 08/09/2017
Number of Days to Update: 51

Source: Shasta County Department of Resource Management
Telephone: 530-225-5789
Last EDR Contact: 02/14/2020
Next Scheduled EDR Contact: 06/01/2020
Data Release Frequency: Varies

SOLANO COUNTY:

LUST SOLANO: Leaking Underground Storage Tanks

A listing of leaking underground storage tank sites located in Solano county.

Date of Government Version: 06/04/2019
Date Data Arrived at EDR: 06/06/2019
Date Made Active in Reports: 08/13/2019
Number of Days to Update: 68

Source: Solano County Department of Environmental Management
Telephone: 707-784-6770
Last EDR Contact: 02/27/2020
Next Scheduled EDR Contact: 06/15/2020
Data Release Frequency: Quarterly

UST SOLANO: Underground Storage Tanks

Underground storage tank sites located in Solano county.

Date of Government Version: 12/09/2019
Date Data Arrived at EDR: 12/11/2019
Date Made Active in Reports: 02/21/2020
Number of Days to Update: 72

Source: Solano County Department of Environmental Management
Telephone: 707-784-6770
Last EDR Contact: 02/27/2020
Next Scheduled EDR Contact: 06/15/2020
Data Release Frequency: Quarterly

SONOMA COUNTY:

CUPA SONOMA: Cupa Facility List Cupa Facility list

Date of Government Version: 06/18/2019
Date Data Arrived at EDR: 06/25/2019
Date Made Active in Reports: 07/24/2019
Number of Days to Update: 29

Source: County of Sonoma Fire & Emergency Services Department
Telephone: 707-565-1174
Last EDR Contact: 01/07/2020
Next Scheduled EDR Contact: 04/06/2020
Data Release Frequency: Varies

LUST SONOMA: Leaking Underground Storage Tank Sites

A listing of leaking underground storage tank sites located in Sonoma county.

Date of Government Version: 01/02/2020
Date Data Arrived at EDR: 01/03/2020
Date Made Active in Reports: 03/05/2020
Number of Days to Update: 62

Source: Department of Health Services
Telephone: 707-565-6565
Last EDR Contact: 12/17/2019
Next Scheduled EDR Contact: 04/06/2020
Data Release Frequency: Quarterly

STANISLAUS COUNTY:

CUPA STANISLAUS: CUPA Facility List Cupa facility list

Date of Government Version: 11/04/2019
Date Data Arrived at EDR: 11/07/2019
Date Made Active in Reports: 01/08/2020
Number of Days to Update: 62

Source: Stanislaus County Department of Environmental Protection
Telephone: 209-525-6751
Last EDR Contact: 01/13/2020
Next Scheduled EDR Contact: 04/27/2020
Data Release Frequency: Varies

SUTTER COUNTY:

GOVERNMENT RECORDS SEARCHED / DATA CURRENCY TRACKING

UST SUTTER: Underground Storage Tanks

Underground storage tank sites located in Sutter county.

Date of Government Version: 12/02/2019
Date Data Arrived at EDR: 12/03/2019
Date Made Active in Reports: 02/07/2020
Number of Days to Update: 66

Source: Sutter County Environmental Health Services
Telephone: 530-822-7500
Last EDR Contact: 02/27/2020
Next Scheduled EDR Contact: 06/15/2020
Data Release Frequency: Semi-Annually

TEHAMA COUNTY:

CUPA TEHAMA: CUPA Facility List

Cupa facilities

Date of Government Version: 05/20/2019
Date Data Arrived at EDR: 05/21/2019
Date Made Active in Reports: 07/18/2019
Number of Days to Update: 58

Source: Tehama County Department of Environmental Health
Telephone: 530-527-8020
Last EDR Contact: 01/23/2020
Next Scheduled EDR Contact: 05/18/2020
Data Release Frequency: Varies

TRINITY COUNTY:

CUPA TRINITY: CUPA Facility List

Cupa facility list

Date of Government Version: 10/17/2019
Date Data Arrived at EDR: 10/22/2019
Date Made Active in Reports: 01/02/2020
Number of Days to Update: 72

Source: Department of Toxic Substances Control
Telephone: 760-352-0381
Last EDR Contact: 01/17/2020
Next Scheduled EDR Contact: 05/04/2020
Data Release Frequency: Varies

TULARE COUNTY:

CUPA TULARE: CUPA Facility List

Cupa program facilities

Date of Government Version: 11/25/2019
Date Data Arrived at EDR: 11/27/2019
Date Made Active in Reports: 02/04/2020
Number of Days to Update: 69

Source: Tulare County Environmental Health Services Division
Telephone: 559-624-7400
Last EDR Contact: 02/03/2020
Next Scheduled EDR Contact: 05/18/2020
Data Release Frequency: Varies

TUOLUMNE COUNTY:

CUPA TUOLUMNE: CUPA Facility List

Cupa facility list

Date of Government Version: 04/23/2018
Date Data Arrived at EDR: 04/25/2018
Date Made Active in Reports: 06/25/2018
Number of Days to Update: 61

Source: Division of Environmental Health
Telephone: 209-533-5633
Last EDR Contact: 01/17/2020
Next Scheduled EDR Contact: 05/04/2020
Data Release Frequency: Varies

VENTURA COUNTY:

GOVERNMENT RECORDS SEARCHED / DATA CURRENCY TRACKING

BWT VENTURA: Business Plan, Hazardous Waste Producers, and Operating Underground Tanks

The BWT list indicates by site address whether the Environmental Health Division has Business Plan (B), Waste Producer (W), and/or Underground Tank (T) information.

Date of Government Version: 05/29/2019	Source: Ventura County Environmental Health Division
Date Data Arrived at EDR: 07/29/2019	Telephone: 805-654-2813
Date Made Active in Reports: 09/30/2019	Last EDR Contact: 01/21/2020
Number of Days to Update: 63	Next Scheduled EDR Contact: 05/04/2020
	Data Release Frequency: Quarterly

LF VENTURA: Inventory of Illegal Abandoned and Inactive Sites

Ventura County Inventory of Closed, Illegal Abandoned, and Inactive Sites.

Date of Government Version: 12/01/2011	Source: Environmental Health Division
Date Data Arrived at EDR: 12/01/2011	Telephone: 805-654-2813
Date Made Active in Reports: 01/19/2012	Last EDR Contact: 12/19/2019
Number of Days to Update: 49	Next Scheduled EDR Contact: 04/13/2020
	Data Release Frequency: No Update Planned

LUST VENTURA: Listing of Underground Tank Cleanup Sites

Ventura County Underground Storage Tank Cleanup Sites (LUST).

Date of Government Version: 05/29/2008	Source: Environmental Health Division
Date Data Arrived at EDR: 06/24/2008	Telephone: 805-654-2813
Date Made Active in Reports: 07/31/2008	Last EDR Contact: 02/07/2020
Number of Days to Update: 37	Next Scheduled EDR Contact: 05/25/2020
	Data Release Frequency: No Update Planned

MED WASTE VENTURA: Medical Waste Program List

To protect public health and safety and the environment from potential exposure to disease causing agents, the Environmental Health Division Medical Waste Program regulates the generation, handling, storage, treatment and disposal of medical waste throughout the County.

Date of Government Version: 09/26/2019	Source: Ventura County Resource Management Agency
Date Data Arrived at EDR: 10/23/2019	Telephone: 805-654-2813
Date Made Active in Reports: 12/13/2019	Last EDR Contact: 01/21/2020
Number of Days to Update: 51	Next Scheduled EDR Contact: 05/04/2020
	Data Release Frequency: Quarterly

UST VENTURA: Underground Tank Closed Sites List

Ventura County Operating Underground Storage Tank Sites (UST)/Underground Tank Closed Sites List.

Date of Government Version: 11/26/2019	Source: Environmental Health Division
Date Data Arrived at EDR: 12/10/2019	Telephone: 805-654-2813
Date Made Active in Reports: 02/21/2020	Last EDR Contact: 12/10/2019
Number of Days to Update: 73	Next Scheduled EDR Contact: 03/23/2020
	Data Release Frequency: Quarterly

YOLO COUNTY:

UST YOLO: Underground Storage Tank Comprehensive Facility Report

Underground storage tank sites located in Yolo county.

Date of Government Version: 09/25/2019	Source: Yolo County Department of Health
Date Data Arrived at EDR: 10/01/2019	Telephone: 530-666-8646
Date Made Active in Reports: 10/31/2019	Last EDR Contact: 12/19/2019
Number of Days to Update: 30	Next Scheduled EDR Contact: 04/13/2020
	Data Release Frequency: Annually

YUBA COUNTY:

GOVERNMENT RECORDS SEARCHED / DATA CURRENCY TRACKING

CUPA YUBA: CUPA Facility List

CUPA facility listing for Yuba County.

Date of Government Version: 11/04/2019
Date Data Arrived at EDR: 11/06/2019
Date Made Active in Reports: 01/08/2020
Number of Days to Update: 63

Source: Yuba County Environmental Health Department
Telephone: 530-749-7523
Last EDR Contact: 02/07/2020
Next Scheduled EDR Contact: 05/25/2020
Data Release Frequency: Varies

OTHER DATABASE(S)

Depending on the geographic area covered by this report, the data provided in these specialty databases may or may not be complete. For example, the existence of wetlands information data in a specific report does not mean that all wetlands in the area covered by the report are included. Moreover, the absence of any reported wetlands information does not necessarily mean that wetlands do not exist in the area covered by the report.

CT MANIFEST: Hazardous Waste Manifest Data

Facility and manifest data. Manifest is a document that lists and tracks hazardous waste from the generator through transporters to a tsd facility.

Date of Government Version: 05/14/2019
Date Data Arrived at EDR: 12/05/2019
Date Made Active in Reports: 02/03/2020
Number of Days to Update: 60

Source: Department of Energy & Environmental Protection
Telephone: 860-424-3375
Last EDR Contact: 01/30/2020
Next Scheduled EDR Contact: 05/25/2020
Data Release Frequency: No Update Planned

NJ MANIFEST: Manifest Information

Hazardous waste manifest information.

Date of Government Version: 12/31/2018
Date Data Arrived at EDR: 04/10/2019
Date Made Active in Reports: 05/16/2019
Number of Days to Update: 36

Source: Department of Environmental Protection
Telephone: N/A
Last EDR Contact: 01/06/2020
Next Scheduled EDR Contact: 04/20/2020
Data Release Frequency: Annually

NY MANIFEST: Facility and Manifest Data

Manifest is a document that lists and tracks hazardous waste from the generator through transporters to a TSD facility.

Date of Government Version: 01/01/2019
Date Data Arrived at EDR: 05/01/2019
Date Made Active in Reports: 06/21/2019
Number of Days to Update: 51

Source: Department of Environmental Conservation
Telephone: 518-402-8651
Last EDR Contact: 01/31/2020
Next Scheduled EDR Contact: 05/11/2020
Data Release Frequency: Quarterly

PA MANIFEST: Manifest Information

Hazardous waste manifest information.

Date of Government Version: 06/30/2018
Date Data Arrived at EDR: 07/19/2019
Date Made Active in Reports: 09/10/2019
Number of Days to Update: 53

Source: Department of Environmental Protection
Telephone: 717-783-8990
Last EDR Contact: 01/14/2020
Next Scheduled EDR Contact: 04/07/2020
Data Release Frequency: Annually

RI MANIFEST: Manifest information

Hazardous waste manifest information

Date of Government Version: 12/31/2018
Date Data Arrived at EDR: 10/02/2019
Date Made Active in Reports: 12/10/2019
Number of Days to Update: 69

Source: Department of Environmental Management
Telephone: 401-222-2797
Last EDR Contact: 02/18/2020
Next Scheduled EDR Contact: 06/01/2020
Data Release Frequency: Annually

GOVERNMENT RECORDS SEARCHED / DATA CURRENCY TRACKING

WI MANIFEST: Manifest Information

Hazardous waste manifest information.

Date of Government Version: 05/31/2018

Date Data Arrived at EDR: 06/19/2019

Date Made Active in Reports: 09/03/2019

Number of Days to Update: 76

Source: Department of Natural Resources

Telephone: N/A

Last EDR Contact: 12/18/2019

Next Scheduled EDR Contact: 03/23/2020

Data Release Frequency: Annually

Oil/Gas Pipelines

Source: Endeavor Business Media

Petroleum Bundle (Crude Oil, Refined Products, Petrochemicals, Gas Liquids (LPG/NGL), and Specialty Gases (Miscellaneous)) N = Natural Gas Bundle (Natural Gas, Gas Liquids (LPG/NGL), and Specialty Gases (Miscellaneous)). This map includes information copyrighted by Endeavor Business Media. This information is provided on a best effort basis and Endeavor Business Media does not guarantee its accuracy nor warrant its fitness for any particular purpose. Such information has been reprinted with the permission of Endeavor Business Media.

Electric Power Transmission Line Data

Source: Endeavor Business Media

This map includes information copyrighted by Endeavor Business Media. This information is provided on a best effort basis and Endeavor Business Media does not guarantee its accuracy nor warrant its fitness for any particular purpose. Such information has been reprinted with the permission of Endeavor Business Media.

Sensitive Receptors: There are individuals deemed sensitive receptors due to their fragile immune systems and special sensitivity to environmental discharges. These sensitive receptors typically include the elderly, the sick, and children. While the location of all sensitive receptors cannot be determined, EDR indicates those buildings and facilities - schools, daycares, hospitals, medical centers, and nursing homes - where individuals who are sensitive receptors are likely to be located.

AHA Hospitals:

Source: American Hospital Association, Inc.

Telephone: 312-280-5991

The database includes a listing of hospitals based on the American Hospital Association's annual survey of hospitals.

Medical Centers: Provider of Services Listing

Source: Centers for Medicare & Medicaid Services

Telephone: 410-786-3000

A listing of hospitals with Medicare provider number, produced by Centers of Medicare & Medicaid Services, a federal agency within the U.S. Department of Health and Human Services.

Nursing Homes

Source: National Institutes of Health

Telephone: 301-594-6248

Information on Medicare and Medicaid certified nursing homes in the United States.

Public Schools

Source: National Center for Education Statistics

Telephone: 202-502-7300

The National Center for Education Statistics' primary database on elementary and secondary public education in the United States. It is a comprehensive, annual, national statistical database of all public elementary and secondary schools and school districts, which contains data that are comparable across all states.

Private Schools

Source: National Center for Education Statistics

Telephone: 202-502-7300

The National Center for Education Statistics' primary database on private school locations in the United States.

Daycare Centers: Licensed Facilities

Source: Department of Social Services

Telephone: 916-657-4041

Flood Zone Data: This data was obtained from the Federal Emergency Management Agency (FEMA). It depicts 100-year and 500-year flood zones as defined by FEMA. It includes the National Flood Hazard Layer (NFHL) which incorporates Flood Insurance Rate Map (FIRM) data and Q3 data from FEMA in areas not covered by NFHL.

Source: FEMA

Telephone: 877-336-2627

Date of Government Version: 2003, 2015

GOVERNMENT RECORDS SEARCHED / DATA CURRENCY TRACKING

NWI: National Wetlands Inventory. This data, available in select counties across the country, was obtained by EDR in 2002, 2005 and 2010 from the U.S. Fish and Wildlife Service.

State Wetlands Data: Wetland Inventory
Source: Department of Fish and Wildlife
Telephone: 916-445-0411

Current USGS 7.5 Minute Topographic Map
Source: U.S. Geological Survey

STREET AND ADDRESS INFORMATION

© 2015 TomTom North America, Inc. All rights reserved. This material is proprietary and the subject of copyright protection and other intellectual property rights owned by or licensed to Tele Atlas North America, Inc. The use of this material is subject to the terms of a license agreement. You will be held liable for any unauthorized copying or disclosure of this material.

GEOCHECK[®] - PHYSICAL SETTING SOURCE ADDENDUM

TARGET PROPERTY ADDRESS

19519 PERRIS BLVD
19519 PERRIS BLVD
PERRIS, CA 92570

TARGET PROPERTY COORDINATES

Latitude (North):	33.836414 - 33° 50' 11.09"
Longitude (West):	117.226894 - 117° 13' 36.82"
Universal Tranverse Mercator:	Zone 11
UTM X (Meters):	479006.2
UTM Y (Meters):	3743847.2
Elevation:	1458 ft. above sea level

USGS TOPOGRAPHIC MAP

Target Property Map:	5641330 PERRIS, CA
Version Date:	2012

EDR's GeoCheck Physical Setting Source Addendum is provided to assist the environmental professional in forming an opinion about the impact of potential contaminant migration.

Assessment of the impact of contaminant migration generally has two principle investigative components:

1. Groundwater flow direction, and
2. Groundwater flow velocity.

Groundwater flow direction may be impacted by surface topography, hydrology, hydrogeology, characteristics of the soil, and nearby wells. Groundwater flow velocity is generally impacted by the nature of the geologic strata.

GEOCHECK® - PHYSICAL SETTING SOURCE SUMMARY

GROUNDWATER FLOW DIRECTION INFORMATION

Groundwater flow direction for a particular site is best determined by a qualified environmental professional using site-specific well data. If such data is not reasonably ascertainable, it may be necessary to rely on other sources of information, such as surface topographic information, hydrologic information, hydrogeologic data collected on nearby properties, and regional groundwater flow information (from deep aquifers).

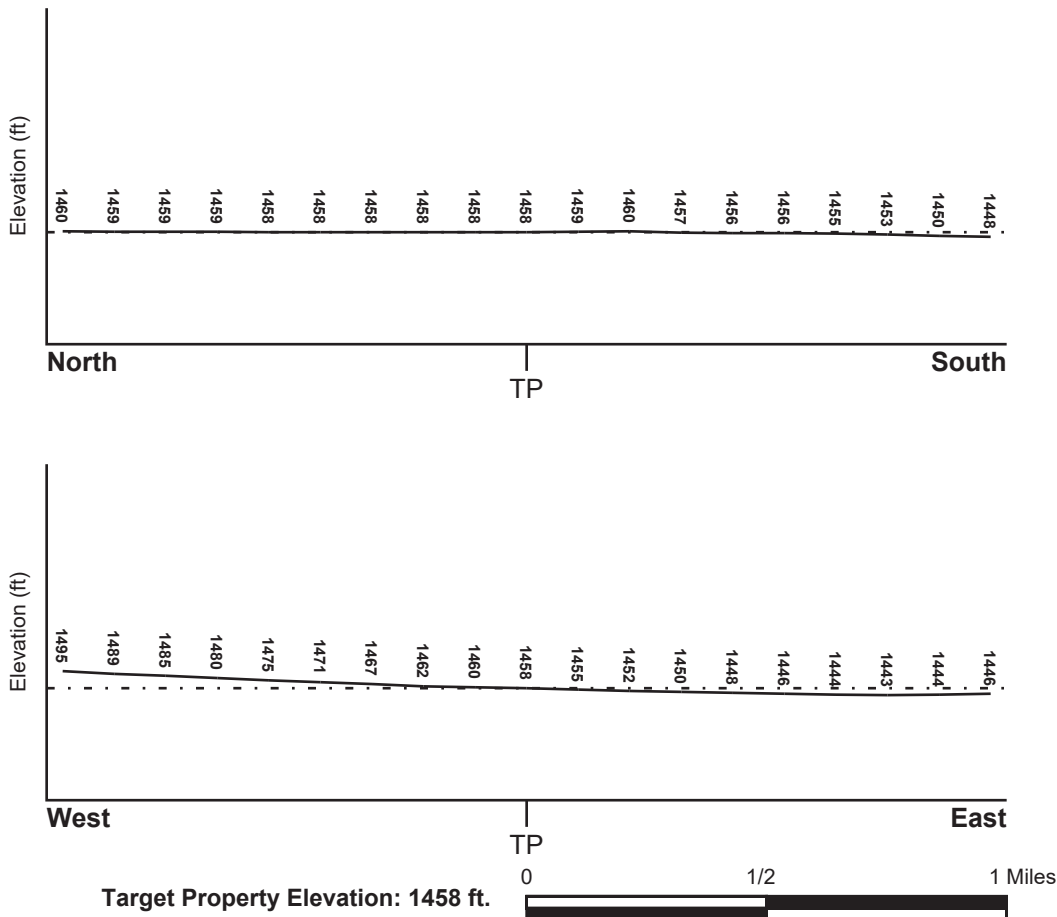
TOPOGRAPHIC INFORMATION

Surface topography may be indicative of the direction of surficial groundwater flow. This information can be used to assist the environmental professional in forming an opinion about the impact of nearby contaminated properties or, should contamination exist on the target property, what downgradient sites might be impacted.

TARGET PROPERTY TOPOGRAPHY

General Topographic Gradient: General East

SURROUNDING TOPOGRAPHY: ELEVATION PROFILES



Source: Topography has been determined from the USGS 7.5' Digital Elevation Model and should be evaluated on a relative (not an absolute) basis. Relative elevation information between sites of close proximity should be field verified.

GEOCHECK® - PHYSICAL SETTING SOURCE SUMMARY

HYDROLOGIC INFORMATION

Surface water can act as a hydrologic barrier to groundwater flow. Such hydrologic information can be used to assist the environmental professional in forming an opinion about the impact of nearby contaminated properties or, should contamination exist on the target property, what downgradient sites might be impacted.

Refer to the Physical Setting Source Map following this summary for hydrologic information (major waterways and bodies of water).

FEMA FLOOD ZONE

<u>Flood Plain Panel at Target Property</u>	<u>FEMA Source Type</u>
06065C1430H	FEMA FIRM Flood data
<u>Additional Panels in search area:</u>	<u>FEMA Source Type</u>
Not Reported	

NATIONAL WETLAND INVENTORY

<u>NWI Quad at Target Property</u>	<u>NWI Electronic Data Coverage</u>
NOT AVAILABLE	YES - refer to the Overview Map and Detail Map

HYDROGEOLOGIC INFORMATION

Hydrogeologic information obtained by installation of wells on a specific site can often be an indicator of groundwater flow direction in the immediate area. Such hydrogeologic information can be used to assist the environmental professional in forming an opinion about the impact of nearby contaminated properties or, should contamination exist on the target property, what downgradient sites might be impacted.

Site-Specific Hydrogeological Data*:

Search Radius:	1.25 miles
Status:	Not found

AQUIFLOW®

Search Radius: 1.000 Mile.

EDR has developed the AQUIFLOW Information System to provide data on the general direction of groundwater flow at specific points. EDR has reviewed reports submitted by environmental professionals to regulatory authorities at select sites and has extracted the date of the report, groundwater flow direction as determined hydrogeologically, and the depth to water table.

<u>MAP ID</u>	<u>LOCATION FROM TP</u>	<u>GENERAL DIRECTION GROUNDWATER FLOW</u>
Not Reported		

GEOCHECK® - PHYSICAL SETTING SOURCE SUMMARY

GROUNDWATER FLOW VELOCITY INFORMATION

Groundwater flow velocity information for a particular site is best determined by a qualified environmental professional using site specific geologic and soil strata data. If such data are not reasonably ascertainable, it may be necessary to rely on other sources of information, including geologic age identification, rock stratigraphic unit and soil characteristics data collected on nearby properties and regional soil information. In general, contaminant plumes move more quickly through sandy-gravelly types of soils than silty-clayey types of soils.

GEOLOGIC INFORMATION IN GENERAL AREA OF TARGET PROPERTY

Geologic information can be used by the environmental professional in forming an opinion about the relative speed at which contaminant migration may be occurring.

ROCK STRATIGRAPHIC UNIT

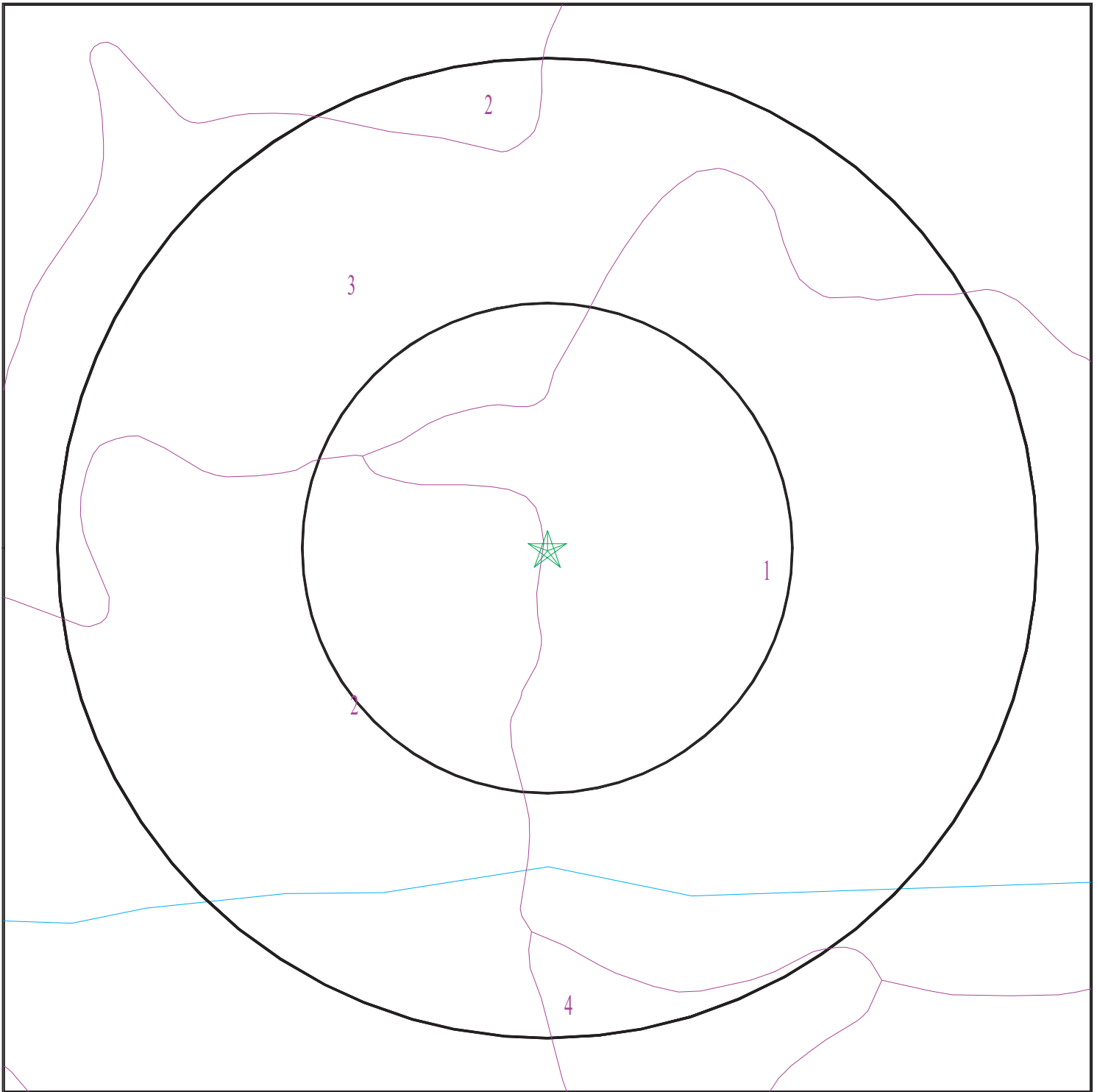
Era: Mesozoic
System: Cretaceous
Series: Cretaceous granitic rocks
Code: Kg (decoded above as Era, System & Series)

GEOLOGIC AGE IDENTIFICATION

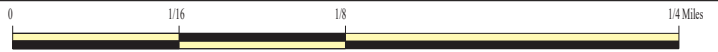
Category: Plutonic and Intrusive Rocks

Geologic Age and Rock Stratigraphic Unit Source: P.G. Schruben, R.E. Arndt and W.J. Bawiec, Geology of the Conterminous U.S. at 1:2,500,000 Scale - a digital representation of the 1974 P.B. King and H.M. Beikman Map, USGS Digital Data Series DDS - 11 (1994).

SSURGO SOIL MAP - 5999271.2s



- ★ Target Property
- SSURGO Soil
- Water



SITE NAME: 19519 Perris Blvd
ADDRESS: 19519 Perris Blvd
Perris CA 92570
LAT/LONG: 33.836414 / 117.226894

CLIENT: Hazard Management Consulting
CONTACT: Troy Taylor
INQUIRY #: 5999271.2s
DATE: March 06, 2020 12:30 pm

GEOCHECK® - PHYSICAL SETTING SOURCE SUMMARY

DOMINANT SOIL COMPOSITION IN GENERAL AREA OF TARGET PROPERTY

The U.S. Department of Agriculture's (USDA) Soil Conservation Service (SCS) leads the National Cooperative Soil Survey (NCSS) and is responsible for collecting, storing, maintaining and distributing soil survey information for privately owned lands in the United States. A soil map in a soil survey is a representation of soil patterns in a landscape. The following information is based on Soil Conservation Service SSURGO data.

Soil Map ID: 1

Soil Component Name: EXETER

Soil Surface Texture: sandy loam

Hydrologic Group: Class C - Slow infiltration rates. Soils with layers impeding downward movement of water, or soils with moderately fine or fine textures.

Soil Drainage Class: Well drained

Hydric Status: Not hydric

Corrosion Potential - Uncoated Steel: High

Depth to Bedrock Min: > 0 inches

Depth to Watertable Min: > 0 inches

Soil Layer Information							
Layer	Boundary		Soil Texture Class	Classification		Saturated hydraulic conductivity micro m/sec	Soil Reaction (pH)
	Upper	Lower		AASHTO Group	Unified Soil		
1	0 inches	16 inches	sandy loam	Silt-Clay Materials (more than 35 pct. passing No. 200), Silty Soils.	FINE-GRAINED SOILS, Silts and Clays (liquid limit less than 50%), silt.	Max: 4 Min: 1.4	Max: 8.4 Min: 7.4
2	16 inches	37 inches	sandy clay loam	Silt-Clay Materials (more than 35 pct. passing No. 200), Silty Soils.	FINE-GRAINED SOILS, Silts and Clays (liquid limit less than 50%), silt.	Max: 4 Min: 1.4	Max: 8.4 Min: 7.4
3	37 inches	50 inches	indurated	Silt-Clay Materials (more than 35 pct. passing No. 200), Silty Soils.	FINE-GRAINED SOILS, Silts and Clays (liquid limit less than 50%), silt.	Max: 4 Min: 1.4	Max: 8.4 Min: 7.4
4	50 inches	59 inches	stratified sandy loam to silt loam	Silt-Clay Materials (more than 35 pct. passing No. 200), Silty Soils.	FINE-GRAINED SOILS, Silts and Clays (liquid limit less than 50%), silt.	Max: 4 Min: 1.4	Max: 8.4 Min: 7.4

GEOCHECK® - PHYSICAL SETTING SOURCE SUMMARY

Soil Map ID: 2

Soil Component Name: GREENFIELD

Soil Surface Texture: sandy loam

Hydrologic Group: Class B - Moderate infiltration rates. Deep and moderately deep, moderately well and well drained soils with moderately coarse textures.

Soil Drainage Class: Well drained

Hydric Status: Not hydric

Corrosion Potential - Uncoated Steel: Low

Depth to Bedrock Min: > 0 inches

Depth to Watertable Min: > 0 inches

Soil Layer Information							
Layer	Boundary		Soil Texture Class	Classification		Saturated hydraulic conductivity micro m/sec	Soil Reaction (pH)
	Upper	Lower		AASHTO Group	Unified Soil		
1	0 inches	25 inches	sandy loam	Granular materials (35 pct. or less passing No. 200), Silty, or Clayey Gravel and Sand.	COARSE-GRAINED SOILS, Sands, Sands with fines, Silty Sand.	Max: 42 Min: 14	Max: 8.4 Min: 6.6
2	25 inches	42 inches	fine sandy loam	Granular materials (35 pct. or less passing No. 200), Silty, or Clayey Gravel and Sand.	COARSE-GRAINED SOILS, Sands, Sands with fines, Silty Sand.	Max: 42 Min: 14	Max: 8.4 Min: 6.6
3	42 inches	59 inches	loam	Granular materials (35 pct. or less passing No. 200), Silty, or Clayey Gravel and Sand.	COARSE-GRAINED SOILS, Sands, Sands with fines, Silty Sand.	Max: 42 Min: 14	Max: 8.4 Min: 6.6
4	59 inches	72 inches	stratified loamy sand to sandy loam	Granular materials (35 pct. or less passing No. 200), Silty, or Clayey Gravel and Sand.	COARSE-GRAINED SOILS, Sands, Sands with fines, Silty Sand.	Max: 42 Min: 14	Max: 8.4 Min: 6.6

GEOCHECK® - PHYSICAL SETTING SOURCE SUMMARY

Soil Map ID: 3

Soil Component Name: EXETER

Soil Surface Texture: sandy loam

Hydrologic Group: Class B - Moderate infiltration rates. Deep and moderately deep, moderately well and well drained soils with moderately coarse textures.

Soil Drainage Class: Well drained

Hydric Status: Not hydric

Corrosion Potential - Uncoated Steel: High

Depth to Bedrock Min: > 0 inches

Depth to Watertable Min: > 0 inches

Soil Layer Information							
Layer	Boundary		Soil Texture Class	Classification		Saturated hydraulic conductivity micro m/sec	Soil Reaction (pH)
	Upper	Lower		AASHTO Group	Unified Soil		
1	0 inches	16 inches	sandy loam	Silt-Clay Materials (more than 35 pct. passing No. 200), Silty Soils.	FINE-GRAINED SOILS, Silts and Clays (liquid limit less than 50%), silt.	Max: 4 Min: 1.4	Max: 8.4 Min: 7.4
2	16 inches	37 inches	sandy clay loam	Silt-Clay Materials (more than 35 pct. passing No. 200), Silty Soils.	FINE-GRAINED SOILS, Silts and Clays (liquid limit less than 50%), silt.	Max: 4 Min: 1.4	Max: 8.4 Min: 7.4
3	37 inches	50 inches	indurated	Silt-Clay Materials (more than 35 pct. passing No. 200), Silty Soils.	FINE-GRAINED SOILS, Silts and Clays (liquid limit less than 50%), silt.	Max: 4 Min: 1.4	Max: 8.4 Min: 7.4
4	50 inches	59 inches	stratified sandy loam to silt loam	Silt-Clay Materials (more than 35 pct. passing No. 200), Silty Soils.	FINE-GRAINED SOILS, Silts and Clays (liquid limit less than 50%), silt.	Max: 4 Min: 1.4	Max: 8.4 Min: 7.4

GEOCHECK® - PHYSICAL SETTING SOURCE SUMMARY

Soil Map ID: 4

Soil Component Name: PACHAPPA

Soil Surface Texture: fine sandy loam

Hydrologic Group: Class B - Moderate infiltration rates. Deep and moderately deep, moderately well and well drained soils with moderately coarse textures.

Soil Drainage Class: Well drained

Hydric Status: Not hydric

Corrosion Potential - Uncoated Steel: Low

Depth to Bedrock Min: > 0 inches

Depth to Watertable Min: > 0 inches

Soil Layer Information							
Layer	Boundary		Soil Texture Class	Classification		Saturated hydraulic conductivity micro m/sec	Soil Reaction (pH)
	Upper	Lower		AASHTO Group	Unified Soil		
1	0 inches	20 inches	fine sandy loam	Silt-Clay Materials (more than 35 pct. passing No. 200), Silty Soils.	FINE-GRAINED SOILS, Silts and Clays (liquid limit less than 50%), Lean Clay	Max: 14 Min: 4	Max: 7.8 Min: 6.6
2	20 inches	62 inches	loam	Silt-Clay Materials (more than 35 pct. passing No. 200), Silty Soils.	FINE-GRAINED SOILS, Silts and Clays (liquid limit less than 50%), Lean Clay	Max: 14 Min: 4	Max: 7.8 Min: 6.6

LOCAL / REGIONAL WATER AGENCY RECORDS

EDR Local/Regional Water Agency records provide water well information to assist the environmental professional in assessing sources that may impact ground water flow direction, and in forming an opinion about the impact of contaminant migration on nearby drinking water wells.

GEOCHECK® - PHYSICAL SETTING SOURCE SUMMARY

WELL SEARCH DISTANCE INFORMATION

<u>DATABASE</u>	<u>SEARCH DISTANCE (miles)</u>
Federal USGS	1.000
Federal FRDS PWS	Nearest PWS within 1 mile
State Database	1.000

FEDERAL USGS WELL INFORMATION

<u>MAP ID</u>	<u>WELL ID</u>	<u>LOCATION FROM TP</u>
A2	USGS40000138517	0 - 1/8 Mile NW
B4	USGS40000138509	1/8 - 1/4 Mile SW
C7	USGS40000138560	1/2 - 1 Mile NNW
10	USGS40000138576	1/2 - 1 Mile NNW

FEDERAL FRDS PUBLIC WATER SUPPLY SYSTEM INFORMATION

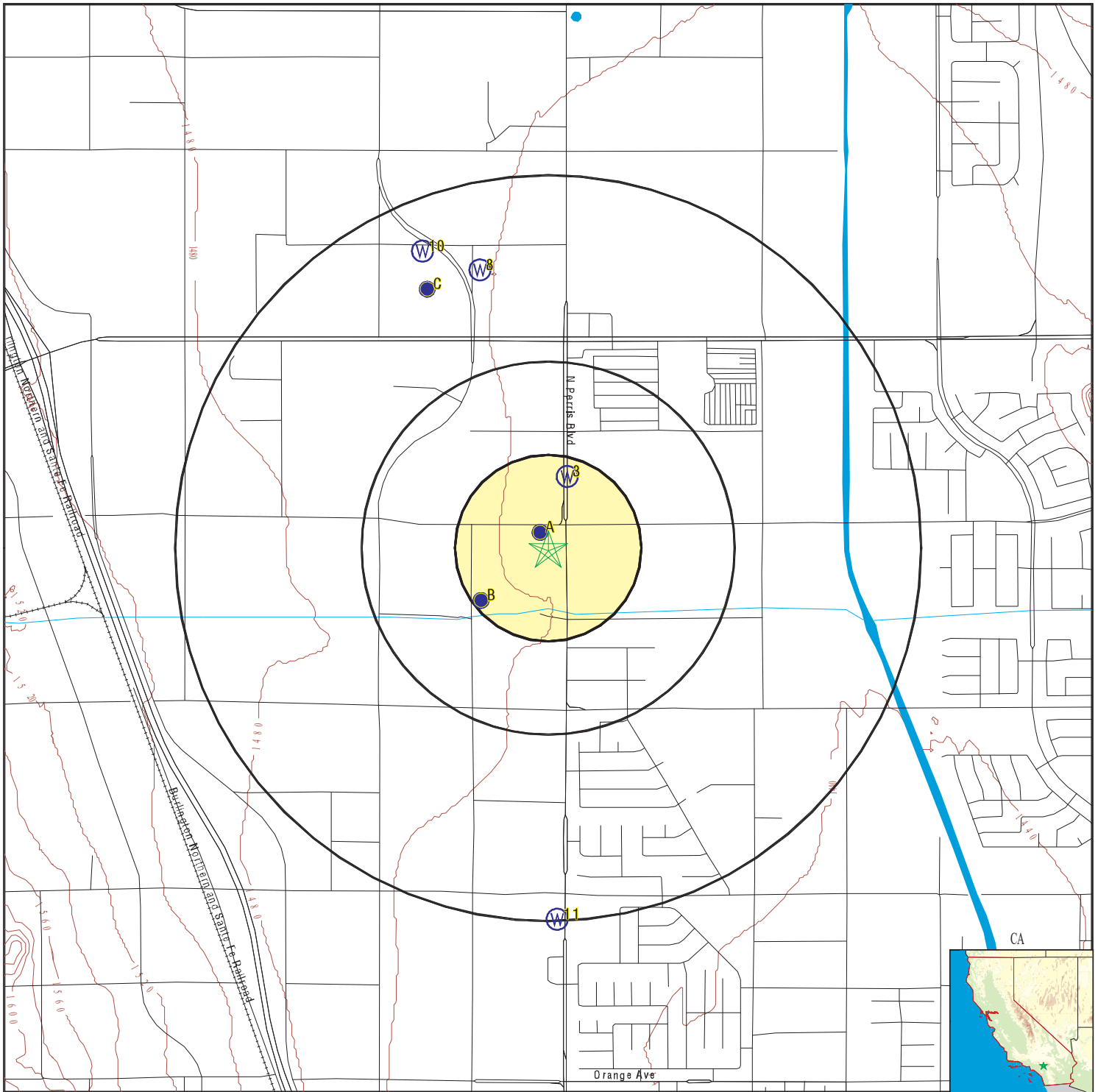
<u>MAP ID</u>	<u>WELL ID</u>	<u>LOCATION FROM TP</u>
No PWS System Found		

Note: PWS System location is not always the same as well location.

STATE DATABASE WELL INFORMATION

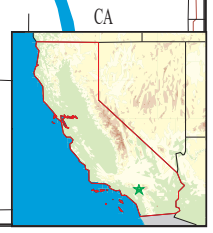
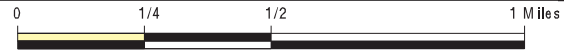
<u>MAP ID</u>	<u>WELL ID</u>	<u>LOCATION FROM TP</u>
A1	CADWR8000005790	0 - 1/8 Mile North
3	CADWR8000005806	1/8 - 1/4 Mile NNE
B5	CADWR8000005777	1/8 - 1/4 Mile SW
C6	CADWR8000005837	1/2 - 1 Mile NNW
8	4816	1/2 - 1 Mile NNW
C9	4815	1/2 - 1 Mile NNW
11	4818	1/2 - 1 Mile South

PHYSICAL SETTING SOURCE MAP - 5999271.2s



- County Boundary
- Major Roads
- Contour Lines
- Earthquake Fault Lines
- Earthquake epicenter, Richter 5 or greater
- Water Wells
- Public Water Supply Wells
- Cluster of Multiple Icons

- Groundwater Flow Direction
- Indeterminate Groundwater Flow at Location
- Groundwater Flow Varies at Location
- Closest Hydrogeological Data
- Oil, gas or related wells



<p>SITE NAME: 19519 Perris Blvd ADDRESS: 19519 Perris Blvd Perris CA 92570 LAT/LONG: 33.836414 / 117.226894</p>	<p>CLIENT: Hazard Management Consulting CONTACT: Troy Taylor INQUIRY #: 5999271.2s DATE: March 06, 2020 12:30 pm</p>
--	---

GEOCHECK® - PHYSICAL SETTING SOURCE MAP FINDINGS

Map ID
Direction
Distance
Elevation

Database EDR ID Number

A1
North
0 - 1/8 Mile
Higher

CA WELLS CADWR8000005790

State Well #:	Not Reported	Station ID:	48227
Well Name:	EMWD11049	Well Use:	Irrigation
Well Type:	Single Well	Well Depth:	432
Basin Name:	San Jacinto	Well Completion Rpt #:	Not Reported

A2
NW
0 - 1/8 Mile
Higher

FED USGS USGS40000138517

Organization ID:	USGS-CA	Type:	Well
Organization Name:	USGS California Water Science Center	HUC:	18070202
Monitor Location:	004S003W07J002S	Drainage Area Units:	Not Reported
Description:	Not Reported	Contrib Drainage Area Unts:	Not Reported
Drainage Area:	Not Reported	Aquifer:	California Coastal Basin aquifers
Contrib Drainage Area:	Not Reported	Formation Type:	Not Reported
Aquifer:	California Coastal Basin aquifers	Well Depth:	Not Reported
Formation Type:	Not Reported	Well Hole Depth:	Not Reported
Construction Date:	Not Reported		
Well Depth Units:	Not Reported		
Well Hole Depth Units:	Not Reported		

3
NNE
1/8 - 1/4 Mile
Higher

CA WELLS CADWR8000005806

State Well #:	Not Reported	Station ID:	48226
Well Name:	EMWD11048	Well Use:	Irrigation
Well Type:	Single Well	Well Depth:	465
Basin Name:	San Jacinto	Well Completion Rpt #:	Not Reported

B4
SW
1/8 - 1/4 Mile
Higher

FED USGS USGS40000138509

Organization ID:	USGS-CA	Type:	Well
Organization Name:	USGS California Water Science Center	HUC:	18070202
Monitor Location:	004S003W07J001S	Drainage Area Units:	Not Reported
Description:	Not Reported	Contrib Drainage Area Unts:	Not Reported
Drainage Area:	Not Reported	Aquifer:	California Coastal Basin aquifers
Contrib Drainage Area:	Not Reported	Formation Type:	Not Reported
Aquifer:	California Coastal Basin aquifers	Well Depth:	420
Formation Type:	Not Reported	Well Hole Depth:	420
Construction Date:	Not Reported		
Well Depth Units:	ft		
Well Hole Depth Units:	ft		

GEOCHECK® - PHYSICAL SETTING SOURCE MAP FINDINGS

Map ID
Direction
Distance
Elevation

Database EDR ID Number

B5
SW
1/8 - 1/4 Mile
Higher

CA WELLS CADWR8000005777

State Well #:	Not Reported	Station ID:	48228
Well Name:	EMWD12404	Well Use:	Irrigation
Well Type:	Single Well	Well Depth:	0
Basin Name:	San Jacinto	Well Completion Rpt #:	Not Reported

C6
NNW
1/2 - 1 Mile
Higher

CA WELLS CADWR8000005837

State Well #:	Not Reported	Station ID:	48225
Well Name:	EMWD11044	Well Use:	Irrigation
Well Type:	Single Well	Well Depth:	807
Basin Name:	San Jacinto	Well Completion Rpt #:	Not Reported

C7
NNW
1/2 - 1 Mile
Higher

FED USGS USGS40000138560

Organization ID:	USGS-CA		
Organization Name:	USGS California Water Science Center		
Monitor Location:	004S003W06Q001S	Type:	Well
Description:	Not Reported	HUC:	18070202
Drainage Area:	Not Reported	Drainage Area Units:	Not Reported
Contrib Drainage Area:	Not Reported	Contrib Drainage Area Unts:	Not Reported
Aquifer:	California Coastal Basin aquifers		
Formation Type:	Not Reported	Aquifer Type:	Not Reported
Construction Date:	Not Reported	Well Depth:	Not Reported
Well Depth Units:	Not Reported	Well Hole Depth:	Not Reported
Well Hole Depth Units:	Not Reported		

8
NNW
1/2 - 1 Mile
Higher

CA WELLS 4816

Seq:	4816	Prim sta c:	04S/03W-06Q04 S
Frds no:	3310009045	County:	33
District:	14	User id:	WAT
System no:	3310009	Water type:	G
Source nam:	PERRY STREET #2 WELL	Station ty:	WELL/AMBNT/MUN/INTAKE
Latitude:	335050.0	Longitude:	1171345.0
Precision:	3	Status:	AR
Comment 1:	Not Reported	Comment 2:	Not Reported
Comment 3:	Not Reported	Comment 4:	Not Reported
Comment 5:	Not Reported	Comment 6:	Not Reported
Comment 7:	Not Reported		

GEOCHECK® - PHYSICAL SETTING SOURCE MAP FINDINGS

System no:	3310009	System nam:	Eastern Municipal Wd
Hqname:	EASTERN MUNICIPAL WATER DIST	Address:	P.O. Box 8300
City:	San Jacinto	State:	CA
Zip:	92381	Zip ext:	1300
Pop serv:	253705	Connection:	84839
Area serve:	HEMET-SAN JACINTO-SUN CITY		
Sample date:	18-JAN-18	Finding:	5.
Chemical:	NITRATE (AS N)	Report units:	MG/L
Dir:	0.4		
Sample date:	03-OCT-17	Finding:	4.9
Chemical:	NITRATE (AS N)	Report units:	MG/L
Dir:	0.4		
Sample date:	01-AUG-17	Finding:	1.6
Chemical:	GROSS BETA MDA95	Report units:	PCI/L
Dir:	0.		
Sample date:	01-AUG-17	Finding:	0.506
Chemical:	RADIUM 228 MDA95	Report units:	PCI/L
Dir:	0.		
Sample date:	01-AUG-17	Finding:	1350.
Chemical:	SPECIFIC CONDUCTANCE	Report units:	US
Dir:	0.		
Sample date:	01-AUG-17	Finding:	7.3
Chemical:	PH, LABORATORY	Report units:	Not Reported
Dir:	0.		
Sample date:	01-AUG-17	Finding:	150.
Chemical:	ALKALINITY (TOTAL) AS CACO3	Report units:	MG/L
Dir:	0.		
Sample date:	01-AUG-17	Finding:	180.
Chemical:	BICARBONATE ALKALINITY	Report units:	MG/L
Dir:	0.		
Sample date:	01-AUG-17	Finding:	5.2
Chemical:	NITRATE (AS N)	Report units:	MG/L
Dir:	0.4		
Sample date:	01-AUG-17	Finding:	420.
Chemical:	HARDNESS (TOTAL) AS CACO3	Report units:	MG/L
Dir:	0.		
Sample date:	01-AUG-17	Finding:	120.
Chemical:	CALCIUM	Report units:	MG/L
Dir:	0.		
Sample date:	01-AUG-17	Finding:	29.
Chemical:	MAGNESIUM	Report units:	MG/L
Dir:	0.		
Sample date:	01-AUG-17	Finding:	120.
Chemical:	SODIUM	Report units:	MG/L
Dir:	0.		
Sample date:	01-AUG-17	Finding:	320.
Chemical:	CHLORIDE	Report units:	MG/L
Dir:	0.		

GEOCHECK® - PHYSICAL SETTING SOURCE MAP FINDINGS

Sample date:	01-AUG-17	Finding:	64.
Chemical:	SULFATE	Report units:	MG/L
Dir:	0.5		
Sample date:	01-AUG-17	Finding:	0.38
Chemical:	FLUORIDE (F) (NATURAL-SOURCE)	Report units:	MG/L
Dir:	0.1		
Sample date:	01-AUG-17	Finding:	45.
Chemical:	SILICA	Report units:	MG/L
Dir:	0.		
Sample date:	01-AUG-17	Finding:	260.
Chemical:	BARIUM	Report units:	UG/L
Dir:	100.		
Sample date:	01-AUG-17	Finding:	620.
Chemical:	BORON	Report units:	UG/L
Dir:	100.		
Sample date:	01-AUG-17	Finding:	980.
Chemical:	TOTAL DISSOLVED SOLIDS	Report units:	MG/L
Dir:	0.		
Sample date:	01-AUG-17	Finding:	4.4
Chemical:	TURBIDITY, LABORATORY	Report units:	NTU
Dir:	0.1		
Sample date:	01-AUG-17	Finding:	11.9
Chemical:	AGGRSSIVE INDEX (CORROSIVITY)	Report units:	Not Reported
Dir:	0.		
Sample date:	01-AUG-17	Finding:	1.2
Chemical:	CHROMIUM, HEXAVALENT	Report units:	UG/L
Dir:	1.		
Sample date:	01-AUG-17	Finding:	7.58
Chemical:	GROSS ALPHA	Report units:	PCI/L
Dir:	3.		
Sample date:	01-AUG-17	Finding:	2.13
Chemical:	GROSS ALPHA COUNTING ERROR	Report units:	PCI/L
Dir:	0.		
Sample date:	01-AUG-17	Finding:	4.82
Chemical:	GROSS BETA	Report units:	PCI/L
Dir:	4.		
Sample date:	01-AUG-17	Finding:	1.53
Chemical:	GROSS BETA COUNTING ERROR	Report units:	PCI/L
Dir:	0.		
Sample date:	01-AUG-17	Finding:	0.145
Chemical:	RADIUM 226 COUNTING ERROR	Report units:	PCI/L
Dir:	0.		
Sample date:	01-AUG-17	Finding:	0.44
Chemical:	RADIUM 228 COUNTING ERROR	Report units:	PCI/L
Dir:	0.		
Sample date:	01-AUG-17	Finding:	4.51
Chemical:	URANIUM (PCI/L)	Report units:	PCI/L

GEOCHECK® - PHYSICAL SETTING SOURCE MAP FINDINGS

Dir:	1.		
Sample date:	01-AUG-17	Finding:	1.49
Chemical:	URANIUM COUNTING ERROR	Report units:	PCI/L
Dir:	0.		
Sample date:	01-AUG-17	Finding:	2.07
Chemical:	GROSS ALPHA MDA95	Report units:	PCI/L
Dir:	0.		
Sample date:	01-AUG-17	Finding:	0.47
Chemical:	URANIUM MDA95	Report units:	PCI/L
Dir:	0.		
Sample date:	01-AUG-17	Finding:	0.363
Chemical:	RADIUM 226 MDA95	Report units:	PCI/L
Dir:	0.		
Sample date:	20-JUL-17	Finding:	5.1
Chemical:	NITRATE (AS N)	Report units:	MG/L
Dir:	0.4		
Sample date:	19-APR-17	Finding:	1.3
Chemical:	NITRATE (AS N)	Report units:	MG/L
Dir:	0.4		
Sample date:	10-JAN-17	Finding:	5.2
Chemical:	NITRATE (AS N)	Report units:	MG/L
Dir:	0.4		
Sample date:	10-OCT-16	Finding:	5.2
Chemical:	NITRATE (AS N)	Report units:	MG/L
Dir:	0.4		
Sample date:	13-SEP-16	Finding:	5.
Chemical:	NITRATE (AS N)	Report units:	MG/L
Dir:	0.4		
Sample date:	02-AUG-16	Finding:	29.
Chemical:	MAGNESIUM	Report units:	MG/L
Dir:	0.		
Sample date:	02-AUG-16	Finding:	11.9
Chemical:	AGGRSSIVE INDEX (CORROSIVITY)	Report units:	Not Reported
Dir:	0.		
Sample date:	02-AUG-16	Finding:	5.1
Chemical:	NITRATE + NITRITE (AS N)	Report units:	MG/L
Dir:	0.4		
Sample date:	02-AUG-16	Finding:	1530.
Chemical:	SPECIFIC CONDUCTANCE	Report units:	US
Dir:	0.		
Sample date:	02-AUG-16	Finding:	7.3
Chemical:	PH, LABORATORY	Report units:	Not Reported
Dir:	0.		
Sample date:	02-AUG-16	Finding:	140.
Chemical:	ALKALINITY (TOTAL) AS CaCO3	Report units:	MG/L
Dir:	0.		

GEOCHECK® - PHYSICAL SETTING SOURCE MAP FINDINGS

Sample date:	02-AUG-16	Finding:	170.
Chemical:	BICARBONATE ALKALINITY	Report units:	MG/L
Dir:	0.		
Sample date:	02-AUG-16	Finding:	5.1
Chemical:	NITRATE (AS N)	Report units:	MG/L
Dir:	0.4		
Sample date:	02-AUG-16	Finding:	0.42
Chemical:	TOTAL ORGANIC CARBON (TOC)	Report units:	MG/L
Dir:	0.3		
Sample date:	02-AUG-16	Finding:	410.
Chemical:	HARDNESS (TOTAL) AS CaCO3	Report units:	MG/L
Dir:	0.		
Sample date:	02-AUG-16	Finding:	120.
Chemical:	CALCIUM	Report units:	MG/L
Dir:	0.		
Sample date:	02-AUG-16	Finding:	120.
Chemical:	SODIUM	Report units:	MG/L
Dir:	0.		
Sample date:	02-AUG-16	Finding:	310.
Chemical:	CHLORIDE	Report units:	MG/L
Dir:	0.		
Sample date:	02-AUG-16	Finding:	63.
Chemical:	SULFATE	Report units:	MG/L
Dir:	0.5		
Sample date:	02-AUG-16	Finding:	0.39
Chemical:	FLUORIDE (F) (NATURAL-SOURCE)	Report units:	MG/L
Dir:	0.1		
Sample date:	02-AUG-16	Finding:	42.
Chemical:	SILICA	Report units:	MG/L
Dir:	0.		
Sample date:	02-AUG-16	Finding:	270.
Chemical:	BARIUM	Report units:	UG/L
Dir:	100.		
Sample date:	02-AUG-16	Finding:	610.
Chemical:	BORON	Report units:	UG/L
Dir:	100.		
Sample date:	02-AUG-16	Finding:	890.
Chemical:	TOTAL DISSOLVED SOLIDS	Report units:	MG/L
Dir:	0.		
Sample date:	16-JUN-16	Finding:	5.
Chemical:	NITRATE (AS N)	Report units:	MG/L
Dir:	0.4		
Sample date:	02-MAR-16	Finding:	4.9
Chemical:	NITRATE (AS N)	Report units:	MG/L
Dir:	0.4		
Sample date:	09-FEB-16	Finding:	4.9
Chemical:	NITRATE (AS N)	Report units:	MG/L

GEOCHECK® - PHYSICAL SETTING SOURCE MAP FINDINGS

Dir:	0.4		
Sample date:	17-NOV-15	Finding:	4.8
Chemical:	NITRATE (AS N)	Report units:	MG/L
Dir:	0.4		
Sample date:	05-AUG-15	Finding:	1490.
Chemical:	SPECIFIC CONDUCTANCE	Report units:	US
Dir:	0.		
Sample date:	05-AUG-15	Finding:	7.2
Chemical:	PH, LABORATORY	Report units:	Not Reported
Dir:	0.		
Sample date:	05-AUG-15	Finding:	150.
Chemical:	ALKALINITY (TOTAL) AS CaCO3	Report units:	MG/L
Dir:	0.		
Sample date:	05-AUG-15	Finding:	180.
Chemical:	BICARBONATE ALKALINITY	Report units:	MG/L
Dir:	0.		
Sample date:	05-AUG-15	Finding:	0.48
Chemical:	TOTAL ORGANIC CARBON (TOC)	Report units:	MG/L
Dir:	0.3		
Sample date:	05-AUG-15	Finding:	440.
Chemical:	HARDNESS (TOTAL) AS CaCO3	Report units:	MG/L
Dir:	0.		
Sample date:	05-AUG-15	Finding:	130.
Chemical:	CALCIUM	Report units:	MG/L
Dir:	0.		
Sample date:	05-AUG-15	Finding:	31.
Chemical:	MAGNESIUM	Report units:	MG/L
Dir:	0.		
Sample date:	05-AUG-15	Finding:	130.
Chemical:	SODIUM	Report units:	MG/L
Dir:	0.		
Sample date:	05-AUG-15	Finding:	320.
Chemical:	CHLORIDE	Report units:	MG/L
Dir:	0.		
Sample date:	05-AUG-15	Finding:	62.
Chemical:	SULFATE	Report units:	MG/L
Dir:	0.5		
Sample date:	05-AUG-15	Finding:	0.43
Chemical:	FLUORIDE (F) (NATURAL-SOURCE)	Report units:	MG/L
Dir:	0.1		
Sample date:	05-AUG-15	Finding:	46.
Chemical:	SILICA	Report units:	MG/L
Dir:	0.		
Sample date:	05-AUG-15	Finding:	270.
Chemical:	BARIUM	Report units:	UG/L
Dir:	100.		

GEOCHECK® - PHYSICAL SETTING SOURCE MAP FINDINGS

Sample date:	05-AUG-15	Finding:	630.
Chemical:	BORON	Report units:	UG/L
Dir:	100.		
Sample date:	05-AUG-15	Finding:	980.
Chemical:	TOTAL DISSOLVED SOLIDS	Report units:	MG/L
Dir:	0.		
Sample date:	05-AUG-15	Finding:	23.
Chemical:	NITRATE (AS NO3)	Report units:	MG/L
Dir:	2.		
Sample date:	05-AUG-15	Finding:	0.2
Chemical:	TURBIDITY, LABORATORY	Report units:	NTU
Dir:	0.1		
Sample date:	05-AUG-15	Finding:	11.9
Chemical:	AGGRSSIVE INDEX (CORROSIVITY)	Report units:	Not Reported
Dir:	0.		
Sample date:	05-AUG-15	Finding:	5.2
Chemical:	NITRATE (AS N)	Report units:	MG/L
Dir:	0.4		
Sample date:	05-AUG-15	Finding:	5200.
Chemical:	NITRATE + NITRITE (AS N)	Report units:	MG/L
Dir:	0.4		
Sample date:	22-APR-15	Finding:	23.
Chemical:	NITRATE (AS NO3)	Report units:	MG/L
Dir:	2.		
Sample date:	14-JAN-15	Finding:	20.
Chemical:	NITRATE (AS NO3)	Report units:	MG/L
Dir:	2.		
Sample date:	14-AUG-14	Finding:	940.
Chemical:	TOTAL DISSOLVED SOLIDS	Report units:	MG/L
Dir:	0.		
Sample date:	14-AUG-14	Finding:	0.179
Chemical:	RA-226 OR TOTAL RA BY 903.0 C.E.	Report units:	PCI/L
Dir:	0.		
Sample date:	14-AUG-14	Finding:	0.116
Chemical:	RA-226 FOR CWS OR TOTAL RA FOR NTNC BY 903.0	Dir:	0.
Report units:	PCI/L		
Sample date:	14-AUG-14	Finding:	1.72
Chemical:	GROSS BETA MDA95	Report units:	PCI/L
Dir:	0.		
Sample date:	14-AUG-14	Finding:	1370.
Chemical:	SPECIFIC CONDUCTANCE	Report units:	US
Dir:	0.		
Sample date:	14-AUG-14	Finding:	7.4
Chemical:	PH, LABORATORY	Report units:	Not Reported
Dir:	0.		
Sample date:	14-AUG-14	Finding:	140.
Chemical:	ALKALINITY (TOTAL) AS CaCO3	Report units:	MG/L

GEOCHECK® - PHYSICAL SETTING SOURCE MAP FINDINGS

Dir:	0.		
Sample date:	14-AUG-14	Finding:	170.
Chemical:	BICARBONATE ALKALINITY	Report units:	MG/L
Dir:	0.		
Sample date:	14-AUG-14	Finding:	430.
Chemical:	HARDNESS (TOTAL) AS CaCO3	Report units:	MG/L
Dir:	0.		
Sample date:	14-AUG-14	Finding:	120.
Chemical:	CALCIUM	Report units:	MG/L
Dir:	0.		
Sample date:	14-AUG-14	Finding:	30.
Chemical:	MAGNESIUM	Report units:	MG/L
Dir:	0.		
Sample date:	14-AUG-14	Finding:	120.
Chemical:	SODIUM	Report units:	MG/L
Dir:	0.		
Sample date:	14-AUG-14	Finding:	3.6
Chemical:	POTASSIUM	Report units:	MG/L
Dir:	0.		
Sample date:	14-AUG-14	Finding:	330.
Chemical:	CHLORIDE	Report units:	MG/L
Dir:	0.		
Sample date:	14-AUG-14	Finding:	61.
Chemical:	SULFATE	Report units:	MG/L
Dir:	0.5		
Sample date:	14-AUG-14	Finding:	0.39
Chemical:	FLUORIDE (F) (NATURAL-SOURCE)	Report units:	MG/L
Dir:	0.1		
Sample date:	14-AUG-14	Finding:	45.
Chemical:	SILICA	Report units:	MG/L
Dir:	0.		
Sample date:	14-AUG-14	Finding:	270.
Chemical:	BARIUM	Report units:	UG/L
Dir:	100.		
Sample date:	14-AUG-14	Finding:	620.
Chemical:	BORON	Report units:	UG/L
Dir:	100.		
Sample date:	14-AUG-14	Finding:	0.47
Chemical:	RADIUM, TOTAL, MDA95-NTNC ONLY, BY	903.0	
Report units:	PCI/L	Dir:	0.
Sample date:	14-AUG-14	Finding:	0.101
Chemical:	LANGELIER INDEX AT SOURCE TEMP.	Report units:	Not Reported
Dir:	0.		
Sample date:	14-AUG-14	Finding:	22.
Chemical:	NITRATE (AS NO3)	Report units:	MG/L
Dir:	2.		

GEOCHECK® - PHYSICAL SETTING SOURCE MAP FINDINGS

Sample date:	14-AUG-14	Finding:	1.8
Chemical:	TURBIDITY, LABORATORY	Report units:	NTU
Dir:	0.1		
Sample date:	14-AUG-14	Finding:	12.
Chemical:	AGGRSSIVE INDEX (CORROSIVITY)	Report units:	Not Reported
Dir:	0.		
Sample date:	14-AUG-14	Finding:	1.2
Chemical:	CHROMIUM, HEXAVALENT	Report units:	UG/L
Dir:	1.		
Sample date:	14-AUG-14	Finding:	0.54
Chemical:	TRICHLOROETHYLENE	Report units:	UG/L
Dir:	0.5		
Sample date:	14-AUG-14	Finding:	6.04
Chemical:	GROSS ALPHA	Report units:	PCI/L
Dir:	3.		
Sample date:	14-AUG-14	Finding:	2.51
Chemical:	GROSS ALPHA COUNTING ERROR	Report units:	PCI/L
Dir:	0.		
Sample date:	14-AUG-14	Finding:	1.53
Chemical:	GROSS BETA COUNTING ERROR	Report units:	PCI/L
Dir:	0.		
Sample date:	14-AUG-14	Finding:	0.462
Chemical:	RADIUM 228 COUNTING ERROR	Report units:	PCI/L
Dir:	0.		
Sample date:	14-AUG-14	Finding:	3.7
Chemical:	URANIUM (PCI/L)	Report units:	PCI/L
Dir:	1.		
Sample date:	14-AUG-14	Finding:	1.24
Chemical:	URANIUM COUNTING ERROR	Report units:	PCI/L
Dir:	0.		
Sample date:	14-AUG-14	Finding:	2.08
Chemical:	GROSS ALPHA MDA95	Report units:	PCI/L
Dir:	0.		
Sample date:	14-AUG-14	Finding:	0.3
Chemical:	URANIUM MDA95	Report units:	PCI/L
Dir:	0.		
Sample date:	14-AUG-14	Finding:	0.253
Chemical:	RADIUM 228 MDA95	Report units:	PCI/L
Dir:	0.		
Sample date:	24-APR-14	Finding:	20.
Chemical:	NITRATE (AS NO3)	Report units:	MG/L
Dir:	2.		
Sample date:	27-JAN-14	Finding:	21.
Chemical:	NITRATE (AS NO3)	Report units:	MG/L
Dir:	2.		
Sample date:	04-NOV-13	Finding:	20.
Chemical:	NITRATE (AS NO3)	Report units:	MG/L

GEOCHECK® - PHYSICAL SETTING SOURCE MAP FINDINGS

Dir:	2.		
Sample date:	04-NOV-13	Finding:	0.53
Chemical:	TRICHLOROETHYLENE	Report units:	UG/L
Dir:	0.5		
Sample date:	14-AUG-13	Finding:	3.4
Chemical:	POTASSIUM	Report units:	MG/L
Dir:	0.		
Sample date:	14-AUG-13	Finding:	0.55
Chemical:	TRICHLOROETHYLENE	Report units:	UG/L
Dir:	0.5		
Sample date:	14-AUG-13	Finding:	4600.
Chemical:	NITRATE + NITRITE (AS N)	Report units:	MG/L
Dir:	0.4		
Sample date:	14-AUG-13	Finding:	1410.
Chemical:	SPECIFIC CONDUCTANCE	Report units:	US
Dir:	0.		
Sample date:	14-AUG-13	Finding:	7.2
Chemical:	PH, LABORATORY	Report units:	Not Reported
Dir:	0.		
Sample date:	14-AUG-13	Finding:	160.
Chemical:	ALKALINITY (TOTAL) AS CaCO3	Report units:	MG/L
Dir:	0.		
Sample date:	14-AUG-13	Finding:	190.
Chemical:	BICARBONATE ALKALINITY	Report units:	MG/L
Dir:	0.		
Sample date:	14-AUG-13	Finding:	390.
Chemical:	HARDNESS (TOTAL) AS CaCO3	Report units:	MG/L
Dir:	0.		
Sample date:	14-AUG-13	Finding:	110.
Chemical:	CALCIUM	Report units:	MG/L
Dir:	0.		
Sample date:	14-AUG-13	Finding:	27.
Chemical:	MAGNESIUM	Report units:	MG/L
Dir:	0.		
Sample date:	14-AUG-13	Finding:	110.
Chemical:	SODIUM	Report units:	MG/L
Dir:	0.		
Sample date:	14-AUG-13	Finding:	270.
Chemical:	CHLORIDE	Report units:	MG/L
Dir:	0.		
Sample date:	14-AUG-13	Finding:	57.
Chemical:	SULFATE	Report units:	MG/L
Dir:	0.5		
Sample date:	14-AUG-13	Finding:	0.35
Chemical:	FLUORIDE (F) (NATURAL-SOURCE)	Report units:	MG/L
Dir:	0.1		

GEOCHECK® - PHYSICAL SETTING SOURCE MAP FINDINGS

Sample date:	14-AUG-13	Finding:	41.
Chemical:	SILICA	Report units:	MG/L
Dir:	0.		
Sample date:	14-AUG-13	Finding:	250.
Chemical:	BARIUM	Report units:	UG/L
Dir:	100.		
Sample date:	14-AUG-13	Finding:	560.
Chemical:	BORON	Report units:	UG/L
Dir:	100.		
Sample date:	14-AUG-13	Finding:	850.
Chemical:	TOTAL DISSOLVED SOLIDS	Report units:	MG/L
Dir:	0.		
Sample date:	14-AUG-13	Finding:	20.
Chemical:	NITRATE (AS NO3)	Report units:	MG/L
Dir:	2.		
Sample date:	14-AUG-13	Finding:	0.2
Chemical:	TURBIDITY, LABORATORY	Report units:	NTU
Dir:	0.1		
Sample date:	09-APR-13	Finding:	23.
Chemical:	NITRATE (AS NO3)	Report units:	MG/L
Dir:	2.		
Sample date:	28-JAN-13	Finding:	0.65
Chemical:	TRICHLOROETHYLENE	Report units:	UG/L
Dir:	0.5		
Sample date:	28-JAN-13	Finding:	20.
Chemical:	NITRATE (AS NO3)	Report units:	MG/L
Dir:	2.		
Sample date:	08-OCT-12	Finding:	0.62
Chemical:	TRICHLOROETHYLENE	Report units:	UG/L
Dir:	0.5		
Sample date:	01-AUG-12	Finding:	22.
Chemical:	NITRATE (AS NO3)	Report units:	MG/L
Dir:	2.		
Sample date:	01-AUG-12	Finding:	0.63
Chemical:	TRICHLOROETHYLENE	Report units:	UG/L
Dir:	0.5		
Sample date:	01-AUG-12	Finding:	5000.
Chemical:	NITRATE + NITRITE (AS N)	Report units:	MG/L
Dir:	0.4		
Sample date:	09-APR-12	Finding:	22.
Chemical:	NITRATE (AS NO3)	Report units:	MG/L
Dir:	2.		
Sample date:	09-APR-12	Finding:	0.71
Chemical:	TRICHLOROETHYLENE	Report units:	UG/L
Dir:	0.5		
Sample date:	11-JAN-12	Finding:	0.6
Chemical:	TRICHLOROETHYLENE	Report units:	UG/L

GEOCHECK® - PHYSICAL SETTING SOURCE MAP FINDINGS

Dir: 0.5

**C9
NNW
1/2 - 1 Mile
Higher**

CA WELLS 4815

Seq:	4815	Prim sta c:	04S/03W-06Q03 S
Frds no:	3310009010	County:	33
District:	14	User id:	WAT
System no:	3310009	Water type:	G
Source nam:	WELL 1341 PERRY - ABANDONED	Station ty:	WELL/AMBNT
Latitude:	335049.0	Longitude:	1171355.0
Precision:	2	Status:	AB
Comment 1:	Not Reported	Comment 2:	Not Reported
Comment 3:	Not Reported	Comment 4:	Not Reported
Comment 5:	Not Reported	Comment 6:	Not Reported
Comment 7:	Not Reported		

System no:	3310009	System nam:	Eastern Municipal Wd
Hqname:	EASTERN MUNICIPAL WATER DIST	Address:	P.O. Box 8300
City:	San Jacinto	State:	CA
Zip:	92381	Zip ext:	1300
Pop serv:	253705	Connection:	84839
Area serve:	HEMET-SAN JACINTO-SUN CITY		

**10
NNW
1/2 - 1 Mile
Higher**

FED USGS USGS40000138576

Organization ID:	USGS-CA	Type:	Well
Organization Name:	USGS California Water Science Center	HUC:	Not Reported
Monitor Location:	004S003W06Q004S	Drainage Area Units:	Not Reported
Description:	Not Reported	Contrib Drainage Area Unts:	Not Reported
Drainage Area:	Not Reported		
Contrib Drainage Area:	Not Reported		
Aquifer:	California Coastal Basin aquifers	Aquifer Type:	Unconfined single aquifer
Formation Type:	Cenozoic Erathem	Well Depth:	760
Construction Date:	19940115	Well Hole Depth:	905
Well Depth Units:	ft		
Well Hole Depth Units:	ft		

Ground water levels,Number of Measurements:	1	Level reading date:	2001-03-12
Feet below surface:	109.8	Feet to sea level:	Not Reported
Note:	Not Reported		

**11
South
1/2 - 1 Mile
Lower**

CA WELLS 4818

Seq:	4818	Prim sta c:	04S/03W-18J02 S
Frds no:	3310009035	County:	33
District:	14	User id:	WAT
System no:	3310009	Water type:	G
Source nam:	WELL FOLLICO - ABANDONED	Station ty:	WELL/AMBNT
Latitude:	334919.0	Longitude:	1171332.0

GEOCHECK® - PHYSICAL SETTING SOURCE MAP FINDINGS

Precision: 2
Comment 1: Not Reported
Comment 3: Not Reported
Comment 5: Not Reported
Comment 7: Not Reported

Status: AB
Comment 2: Not Reported
Comment 4: Not Reported
Comment 6: Not Reported

System no: 3310009
Hqname: EASTERN MUNICIPAL WATER DIST
City: San Jacinto
Zip: 92381
Pop serv: 253705
Area serve: HEMET-SAN JACINTO-SUN CITY

System nam: Eastern Municipal Wd
Address: P.O. Box 8300
State: CA
Zip ext: 1300
Connection: 84839

GEOCHECK® - PHYSICAL SETTING SOURCE MAP FINDINGS RADON

AREA RADON INFORMATION

State Database: CA Radon

Radon Test Results

Zipcode	Num Tests	> 4 pCi/L
92571	1	0

Federal EPA Radon Zone for RIVERSIDE County: 2

- Note: Zone 1 indoor average level > 4 pCi/L.
 : Zone 2 indoor average level >= 2 pCi/L and <= 4 pCi/L.
 : Zone 3 indoor average level < 2 pCi/L.

Federal Area Radon Information for RIVERSIDE COUNTY, CA

Number of sites tested: 12

Area	Average Activity	% <4 pCi/L	% 4-20 pCi/L	% >20 pCi/L
Living Area - 1st Floor	0.117 pCi/L	100%	0%	0%
Living Area - 2nd Floor	0.450 pCi/L	100%	0%	0%
Basement	1.700 pCi/L	100%	0%	0%

PHYSICAL SETTING SOURCE RECORDS SEARCHED

TOPOGRAPHIC INFORMATION

USGS 7.5' Digital Elevation Model (DEM)

Source: United States Geologic Survey

EDR acquired the USGS 7.5' Digital Elevation Model in 2002 and updated it in 2006. The 7.5 minute DEM corresponds to the USGS 1:24,000- and 1:25,000-scale topographic quadrangle maps. The DEM provides elevation data with consistent elevation units and projection.

Current USGS 7.5 Minute Topographic Map

Source: U.S. Geological Survey

HYDROLOGIC INFORMATION

Flood Zone Data: This data was obtained from the Federal Emergency Management Agency (FEMA). It depicts 100-year and 500-year flood zones as defined by FEMA. It includes the National Flood Hazard Layer (NFHL) which incorporates Flood Insurance Rate Map (FIRM) data and Q3 data from FEMA in areas not covered by NFHL.

Source: FEMA

Telephone: 877-336-2627

Date of Government Version: 2003, 2015

NWI: National Wetlands Inventory. This data, available in select counties across the country, was obtained by EDR in 2002, 2005 and 2010 from the U.S. Fish and Wildlife Service.

State Wetlands Data: Wetland Inventory

Source: Department of Fish and Wildlife

Telephone: 916-445-0411

HYDROGEOLOGIC INFORMATION

AQUIFLOW^R Information System

Source: EDR proprietary database of groundwater flow information

EDR has developed the AQUIFLOW Information System (AIS) to provide data on the general direction of groundwater flow at specific points. EDR has reviewed reports submitted to regulatory authorities at select sites and has extracted the date of the report, hydrogeologically determined groundwater flow direction and depth to water table information.

GEOLOGIC INFORMATION

Geologic Age and Rock Stratigraphic Unit

Source: P.G. Schruben, R.E. Arndt and W.J. Bawiec, Geology of the Conterminous U.S. at 1:2,500,000 Scale - A digital representation of the 1974 P.B. King and H.M. Beikman Map, USGS Digital Data Series DDS - 11 (1994).

STATSGO: State Soil Geographic Database

Source: Department of Agriculture, Natural Resources Conservation Service (NRCS)

The U.S. Department of Agriculture's (USDA) Natural Resources Conservation Service (NRCS) leads the national Conservation Soil Survey (NCSS) and is responsible for collecting, storing, maintaining and distributing soil survey information for privately owned lands in the United States. A soil map in a soil survey is a representation of soil patterns in a landscape. Soil maps for STATSGO are compiled by generalizing more detailed (SSURGO) soil survey maps.

SSURGO: Soil Survey Geographic Database

Source: Department of Agriculture, Natural Resources Conservation Service (NRCS)

Telephone: 800-672-5559

SSURGO is the most detailed level of mapping done by the Natural Resources Conservation Service, mapping scales generally range from 1:12,000 to 1:63,360. Field mapping methods using national standards are used to construct the soil maps in the Soil Survey Geographic (SSURGO) database. SSURGO digitizing duplicates the original soil survey maps. This level of mapping is designed for use by landowners, townships and county natural resource planning and management.

PHYSICAL SETTING SOURCE RECORDS SEARCHED

LOCAL / REGIONAL WATER AGENCY RECORDS

FEDERAL WATER WELLS

PWS: Public Water Systems

Source: EPA/Office of Drinking Water

Telephone: 202-564-3750

Public Water System data from the Federal Reporting Data System. A PWS is any water system which provides water to at least 25 people for at least 60 days annually. PWSs provide water from wells, rivers and other sources.

PWS ENF: Public Water Systems Violation and Enforcement Data

Source: EPA/Office of Drinking Water

Telephone: 202-564-3750

Violation and Enforcement data for Public Water Systems from the Safe Drinking Water Information System (SDWIS) after August 1995. Prior to August 1995, the data came from the Federal Reporting Data System (FRDS).

USGS Water Wells: USGS National Water Inventory System (NWIS)

This database contains descriptive information on sites where the USGS collects or has collected data on surface water and/or groundwater. The groundwater data includes information on wells, springs, and other sources of groundwater.

STATE RECORDS

Water Well Database

Source: Department of Water Resources

Telephone: 916-651-9648

California Drinking Water Quality Database

Source: Department of Public Health

Telephone: 916-324-2319

The database includes all drinking water compliance and special studies monitoring for the state of California since 1984. It consists of over 3,200,000 individual analyses along with well and water system information.

OTHER STATE DATABASE INFORMATION

California Oil and Gas Well Locations

Source: Dept of Conservation, Geologic Energy Management Division

Telephone: 916-323-1779

Oil and Gas well locations in the state.

California Earthquake Fault Lines

Source: California Division of Mines and Geology

The fault lines displayed on EDR's Topographic map are digitized quaternary fault lines prepared in 1975 by the United State Geological Survey. Additional information (also from 1975) regarding activity at specific fault lines comes from California's Preliminary Fault Activity Map prepared by the California Division of Mines and Geology.

RADON

State Database: CA Radon

Source: Department of Public Health

Telephone: 916-210-8558

Radon Database for California

Area Radon Information

Source: USGS

Telephone: 703-356-4020

The National Radon Database has been developed by the U.S. Environmental Protection Agency (USEPA) and is a compilation of the EPA/State Residential Radon Survey and the National Residential Radon Survey. The study covers the years 1986 - 1992. Where necessary data has been supplemented by information collected at private sources such as universities and research institutions.

PHYSICAL SETTING SOURCE RECORDS SEARCHED

EPA Radon Zones

Source: EPA

Telephone: 703-356-4020

Sections 307 & 309 of IRAA directed EPA to list and identify areas of U.S. with the potential for elevated indoor radon levels.

OTHER

Airport Landing Facilities: Private and public use landing facilities

Source: Federal Aviation Administration, 800-457-6656

Epicenters: World earthquake epicenters, Richter 5 or greater

Source: Department of Commerce, National Oceanic and Atmospheric Administration

California Earthquake Fault Lines: The fault lines displayed on EDR's Topographic map are digitized quaternary fault lines, prepared in 1975 by the United State Geological Survey. Additional information (also from 1975) regarding activity at specific fault lines comes from California's Preliminary Fault Activity Map prepared by the California Division of Mines and Geology.

STREET AND ADDRESS INFORMATION

© 2015 TomTom North America, Inc. All rights reserved. This material is proprietary and the subject of copyright protection and other intellectual property rights owned by or licensed to Tele Atlas North America, Inc. The use of this material is subject to the terms of a license agreement. You will be held liable for any unauthorized copying or disclosure of this material.

19519 Perris Blvd

19519 Perris Blvd
Perris, CA 92570

Inquiry Number: 5999271.5
March 10, 2020

The EDR-City Directory Image Report

TABLE OF CONTENTS

SECTION

Executive Summary

Findings

City Directory Images

Thank you for your business.
Please contact EDR at 1-800-352-0050
with any questions or comments.

Disclaimer - Copyright and Trademark Notice

This Report contains certain information obtained from a variety of public and other sources reasonably available to Environmental Data Resources, Inc. It cannot be concluded from this Report that coverage information for the target and surrounding properties does not exist from other sources. **NO WARRANTY EXPRESSED OR IMPLIED, IS MADE WHATSOEVER IN CONNECTION WITH THIS REPORT. ENVIRONMENTAL DATA RESOURCES, INC. SPECIFICALLY DISCLAIMS THE MAKING OF ANY SUCH WARRANTIES, INCLUDING WITHOUT LIMITATION, MERCHANTABILITY OR FITNESS FOR A PARTICULAR USE OR PURPOSE. ALL RISK IS ASSUMED BY THE USER. IN NO EVENT SHALL ENVIRONMENTAL DATA RESOURCES, INC. BE LIABLE TO ANYONE, WHETHER ARISING OUT OF ERRORS OR OMISSIONS, NEGLIGENCE, ACCIDENT OR ANY OTHER CAUSE, FOR ANY LOSS OR DAMAGE, INCLUDING, WITHOUT LIMITATION, SPECIAL, INCIDENTAL, CONSEQUENTIAL, OR EXEMPLARY DAMAGES. ANY LIABILITY ON THE PART OF ENVIRONMENTAL DATA RESOURCES, INC. IS STRICTLY LIMITED TO A REFUND OF THE AMOUNT PAID FOR THIS REPORT.** Purchaser accepts this Report "AS IS". Any analyses, estimates, ratings, environmental risk levels or risk codes provided in this Report are provided for illustrative purposes only, and are not intended to provide, nor should they be interpreted as providing any facts regarding, or prediction or forecast of, any environmental risk for any property. Only a Phase I Environmental Site Assessment performed by an environmental professional can provide information regarding the environmental risk for any property. Additionally, the information provided in this Report is not to be construed as legal advice.

Copyright 2017 by Environmental Data Resources, Inc. All rights reserved. Reproduction in any media or format, in whole or in part, of any report or map of Environmental Data Resources, Inc. or its affiliates is prohibited without prior written permission.

EDR and its logos (including Sanborn and Sanborn Map) are trademarks of Environmental Data Resources, Inc. or its affiliates. All other trademarks used herein are the property of their respective owners.

EXECUTIVE SUMMARY

DESCRIPTION

Environmental Data Resources, Inc.'s (EDR) City Directory Report is a screening tool designed to assist environmental professionals in evaluating potential liability on a target property resulting from past activities. EDR's City Directory Report includes a search of available city directory data at 5 year intervals.

RECORD SOURCES

EDR's Digital Archive combines historical directory listings from sources such as Cole Information and Dun & Bradstreet. These standard sources of property information complement and enhance each other to provide a more comprehensive report.

EDR is licensed to reproduce certain City Directory works by the copyright holders of those works. The purchaser of this EDR City Directory Report may include it in report(s) delivered to a customer. Reproduction of City Directories without permission of the publisher or licensed vendor may be a violation of copyright.

Data by

infoUSA[®]

Copyright©2008
All Rights Reserved

RESEARCH SUMMARY

The following research sources were consulted in the preparation of this report. A check mark indicates where information was identified in the source and provided in this report.

<u>Year</u>	<u>Target Street</u>	<u>Cross Street</u>	<u>Source</u>
2014	<input type="checkbox"/>	<input type="checkbox"/>	EDR Digital Archive
2011	<input type="checkbox"/>	<input type="checkbox"/>	Haines Criss-Cross Directory
2005	<input type="checkbox"/>	<input type="checkbox"/>	Haines Criss-Cross Directory
2000	<input type="checkbox"/>	<input type="checkbox"/>	Haines Criss-Cross Directory
1995	<input type="checkbox"/>	<input type="checkbox"/>	Haines Criss-Cross Directory
1990	<input type="checkbox"/>	<input type="checkbox"/>	Haines Criss-Cross Directory
1985	<input type="checkbox"/>	<input type="checkbox"/>	Haines Criss-Cross Directory
1981	<input type="checkbox"/>	<input type="checkbox"/>	Haines Criss-Cross Directory
1975	<input type="checkbox"/>	<input type="checkbox"/>	Haines Criss-Cross Directory
1971	<input type="checkbox"/>	<input type="checkbox"/>	Haines Criss-Cross Directory

FINDINGS

TARGET PROPERTY STREET

19519 Perris Blvd
Perris, CA 92570

Year

CD Image

Source

PERRIS BLVD

2014	-	EDR Digital Archive	Target and Adjoining not listed in Source
2011	-	Haines Criss-Cross Directory	Target and Adjoining not listed in Source
2005	-	Haines Criss-Cross Directory	Target and Adjoining not listed in Source
2000	-	Haines Criss-Cross Directory	Target and Adjoining not listed in Source
1995	-	Haines Criss-Cross Directory	Target and Adjoining not listed in Source
1990	-	Haines Criss-Cross Directory	Target and Adjoining not listed in Source
1985	-	Haines Criss-Cross Directory	Target and Adjoining not listed in Source
1981	-	Haines Criss-Cross Directory	Target and Adjoining not listed in Source
1975	-	Haines Criss-Cross Directory	Target and Adjoining not listed in Source
1971	-	Haines Criss-Cross Directory	Street not listed in Source

FINDINGS

CROSS STREETS

No Cross Streets Identified

19519 Perris Blvd

19519 Perris Blvd

Perris, CA 92570

Inquiry Number: 5999271.2s

March 06, 2020

EDR Summary Radius Map Report



6 Armstrong Road, 4th floor
Shelton, CT 06484
Toll Free: 800.352.0050
www.edrnet.com

TABLE OF CONTENTS

<u>SECTION</u>	<u>PAGE</u>
Executive Summary	ES1
Overview Map	2
Detail Map	3
Map Findings Summary	4
Map Findings	9
Orphan Summary	152
Government Records Searched/Data Currency Tracking	GR-1
 <u>GEOCHECK ADDENDUM</u>	
Physical Setting Source Addendum	A-1
Physical Setting Source Summary	A-2
Physical Setting SSURGO Soil Map	A-5
Physical Setting Source Map	A-10
Physical Setting Source Map Findings	A-12
Physical Setting Source Records Searched	PSGR-1

Thank you for your business.
Please contact EDR at 1-800-352-0050
with any questions or comments.

Disclaimer - Copyright and Trademark Notice

This Report contains certain information obtained from a variety of public and other sources reasonably available to Environmental Data Resources, Inc. It cannot be concluded from this Report that coverage information for the target and surrounding properties does not exist from other sources. **NO WARRANTY EXPRESSED OR IMPLIED, IS MADE WHATSOEVER IN CONNECTION WITH THIS REPORT. ENVIRONMENTAL DATA RESOURCES, INC. SPECIFICALLY DISCLAIMS THE MAKING OF ANY SUCH WARRANTIES, INCLUDING WITHOUT LIMITATION, MERCHANTABILITY OR FITNESS FOR A PARTICULAR USE OR PURPOSE. ALL RISK IS ASSUMED BY THE USER. IN NO EVENT SHALL ENVIRONMENTAL DATA RESOURCES, INC. BE LIABLE TO ANYONE, WHETHER ARISING OUT OF ERRORS OR OMISSIONS, NEGLIGENCE, ACCIDENT OR ANY OTHER CAUSE, FOR ANY LOSS OF DAMAGE, INCLUDING, WITHOUT LIMITATION, SPECIAL, INCIDENTAL, CONSEQUENTIAL, OR EXEMPLARY DAMAGES. ANY LIABILITY ON THE PART OF ENVIRONMENTAL DATA RESOURCES, INC. IS STRICTLY LIMITED TO A REFUND OF THE AMOUNT PAID FOR THIS REPORT.** Purchaser accepts this Report "AS IS". Any analyses, estimates, ratings, environmental risk levels or risk codes provided in this Report are provided for illustrative purposes only, and are not intended to provide, nor should they be interpreted as providing any facts regarding, or prediction or forecast of, any environmental risk for any property. Only a Phase I Environmental Site Assessment performed by an environmental professional can provide information regarding the environmental risk for any property. Additionally, the information provided in this Report is not to be construed as legal advice.

Copyright 2020 by Environmental Data Resources, Inc. All rights reserved. Reproduction in any media or format, in whole or in part, of any report or map of Environmental Data Resources, Inc., or its affiliates, is prohibited without prior written permission.

EDR and its logos (including Sanborn and Sanborn Map) are trademarks of Environmental Data Resources, Inc. or its affiliates. All other trademarks used herein are the property of their respective owners.

EXECUTIVE SUMMARY

A search of available environmental records was conducted by Environmental Data Resources, Inc (EDR). The report was designed to assist parties seeking to meet the search requirements of EPA's Standards and Practices for All Appropriate Inquiries (40 CFR Part 312), the ASTM Standard Practice for Environmental Site Assessments (E 1527-13), the ASTM Standard Practice for Environmental Site Assessments for Forestland or Rural Property (E 2247-16), the ASTM Standard Practice for Limited Environmental Due Diligence: Transaction Screen Process (E 1528-14) or custom requirements developed for the evaluation of environmental risk associated with a parcel of real estate.

TARGET PROPERTY INFORMATION

ADDRESS

19519 PERRIS BLVD
PERRIS, CA 92570

COORDINATES

Latitude (North): 33.8364140 - 33° 50' 11.09"
Longitude (West): 117.2268940 - 117° 13' 36.81"
Universal Transverse Mercator: Zone 11
UTM X (Meters): 479006.2
UTM Y (Meters): 3743847.2
Elevation: 1458 ft. above sea level

USGS TOPOGRAPHIC MAP ASSOCIATED WITH TARGET PROPERTY

Target Property: TP
Source: U.S. Geological Survey

AERIAL PHOTOGRAPHY IN THIS REPORT

Portions of Photo from: 20140603
Source: USDA

MAPPED SITES SUMMARY

Target Property Address:
19519 PERRIS BLVD
PERRIS, CA 92571

Click on Map ID to see full detail.

MAP ID	SITE NAME	ADDRESS	DATABASE ACRONYMS	RELATIVE ELEVATION	DIST (ft. & mi.) DIRECTION
A1	JOHN COUDURES CO	19519 PERRIS BLVD	FINDS		TP
A2	JOHN COUDURES	19519 PERRIS BLVD	HAZNET, HWTS		TP
B3	NATIONAL RV	3411 PERRIS BLVD.	LUST	Lower	85, 0.016, SSE
B4	AVALON SHUTTERS INC.	3407 N PERRIS BLVD	CERS HAZ WASTE, EMI, HAZNET, NPDES, CIWQS, CERS,...	Lower	86, 0.016, SSE
B5	AVALON SHUTTERS INC.	3407 N PERRIS BLVD	RCRA NonGen / NLR	Lower	86, 0.016, SSE
C6	LAKESIDE TRANSMISSIO	3515 PERRIS BLVD	CERS HAZ WASTE	Lower	88, 0.017, SE
B7	NATIONAL RV INC	3411 N PERRIS BLVD	SWEEPS UST, EMI	Lower	128, 0.024, SSE
B8	PACIFIC COACHWORKS I	3411 N PERRIS BLVD	RCRA-LQG, UST, HIST UST, CA FID UST, EMI, HAZNET,...	Lower	128, 0.024, SSE
B9	PACIFIC COACHWORKS I	3411 N PERRIS BLVD B	RCRA NonGen / NLR	Lower	128, 0.024, SSE
B10	PACIFIC COACHWORKS,	3411 N PERRIS BLVD B	CERS HAZ WASTE, CERS	Lower	128, 0.024, SSE
D11	LOS PRIMOS AUTO REPA	3553A N PERRIS BLVD	RCRA NonGen / NLR	Lower	129, 0.024, ENE
D12	AMIGOS AUTO REPAIR	3553 N PERRIS BLVD S	CERS HAZ WASTE, HAZNET, HWTS	Lower	129, 0.024, ENE
D13		3553 N PERRIS BLVD	RCRA NonGen / NLR	Lower	129, 0.024, ENE
D14	CHAPIS AUTO REPAIR	3553 N PERRIS BLVD S	RCRA NonGen / NLR	Lower	129, 0.024, ENE
C15	RODZ BROS AUTO PAINT	3519 N PERRIS BLVD S	RCRA NonGen / NLR	Lower	133, 0.025, ESE
C16	LAKESIDE TRANSMISSIO	3515 N PERRIS BLVD U	RCRA NonGen / NLR	Lower	135, 0.026, SE
C17	GARCIAS GARAGE	3515 N PERRIS BLVD S	EDR Hist Auto	Lower	135, 0.026, SE
E18	NATIONAL RV INC.	100 W SINCLAIR ST	RCRA-SQG, FINDS, ECHO	Higher	325, 0.062, SW
E19	NATIONAL R.V., INC.	100 W. SINCLAIR ST.	RCRA-LQG	Higher	325, 0.062, SW
F20	A & B AUTO REPAIR	45 E MORGAN ST STE 5	RCRA NonGen / NLR	Lower	398, 0.075, ENE
F21	ONEWAY AUTO REPAIR	45 E MORGAN ST STE 1	EDR Hist Auto	Lower	398, 0.075, ENE
22	RECYCLEWISE	200 SINCLAIR ST BLDG	SWRCY, PROC	Higher	570, 0.108, SW
G23	NATIONAL DISTRIBUTIO	3700 INDIAN AVE	CERS HAZ WASTE, CIWQS, CERS	Higher	585, 0.111, NW
G24	NATIONAL DISTRIBUTIO	3700 INDIAN AVE	RCRA NonGen / NLR	Higher	585, 0.111, NW
25	FLEETPRIDE #826	74 COMMERCE DR	RCRA NonGen / NLR	Lower	774, 0.147, SSE
H26	SYNERGY COMPANIES	90 BUSINESS PARK DR	CERS HAZ WASTE, CERS, HWTS	Lower	1017, 0.193, SSE
H27	EAGLE SYSTEMS INTERN	90 BUSINESS PARK DR	RCRA NonGen / NLR	Lower	1017, 0.193, SSE
I28	MODTECH HOLDINGS INC	195 E MORGAN ST	RCRA-LQG, EMI, WDS, CERS	Lower	1030, 0.195, ENE
I29	SILVER CREEK INDUSTR	195 E MORGAN ST	RCRA-LQG, HAZNET, HWTS	Lower	1030, 0.195, ENE
30	BAUER MOTORSPORTS IN	174 COMMERCE DR	RCRA NonGen / NLR	Lower	1059, 0.201, SE
31	SOMATDARY INC DBA RA	99 BUSINESS PARK DR	RCRA NonGen / NLR	Lower	1281, 0.243, SSE
J32	MOBIL #18-BLN	3995 N PERRIS BLVD	LUST, CHMIRS	Lower	2534, 0.480, North
J33	MOBIL #18-BLN	3995 N PERRIS BLVD.	LUST, CERS	Lower	2534, 0.480, North
J34	MOBIL #18-BLN	3995 NORTH PERRIS BL	LUST	Lower	2534, 0.480, North

EXECUTIVE SUMMARY

TARGET PROPERTY SEARCH RESULTS

The target property was identified in the following records. For more information on this property see page 9 of the attached EDR Radius Map report:

Site	Database(s)	EPA ID
JOHN COUDURES CO 19519 PERRIS BLVD PERRIS, CA 92571	FINDS Registry ID:: 110065877386	N/A
JOHN COUDURES 19519 PERRIS BLVD PERRIS, CA 92571	HAZNET GEPaid: CAC001111608 HWTS	N/A

SURROUNDING SITES: SEARCH RESULTS

Surrounding sites were identified in the following databases.

Elevations have been determined from the USGS Digital Elevation Model and should be evaluated on a relative (not an absolute) basis. Relative elevation information between sites of close proximity should be field verified. Sites with an elevation equal to or higher than the target property have been differentiated below from sites with an elevation lower than the target property.

Page numbers and map identification numbers refer to the EDR Radius Map report where detailed data on individual sites can be reviewed.

Sites listed in ***bold italics*** are in multiple databases.

Unmappable (orphan) sites are not considered in the foregoing analysis.

STANDARD ENVIRONMENTAL RECORDS

Federal RCRA generators list

RCRA-LQG: A review of the RCRA-LQG list, as provided by EDR, and dated 12/16/2019 has revealed that there are 4 RCRA-LQG sites within approximately 0.25 miles of the target property.

<u>Equal/Higher Elevation</u>	<u>Address</u>	<u>Direction / Distance</u>	<u>Map ID</u>	<u>Page</u>
NATIONAL R.V., INC. EPA ID:: CAL000219327	100 W. SINCLAIR ST.	SW 0 - 1/8 (0.062 mi.)	E19	13
<u>Lower Elevation</u>	<u>Address</u>	<u>Direction / Distance</u>	<u>Map ID</u>	<u>Page</u>
<i>PACIFIC COACHWORKS I</i> EPA ID:: CAD981993454	<i>3411 N PERRIS BLVD</i>	<i>SSE 0 - 1/8 (0.024 mi.)</i>	<i>B8</i>	<i>10</i>
<i>MODTECH HOLDINGS INC</i> EPA ID:: CAR000058503	<i>195 E MORGAN ST</i>	<i>ENE 1/8 - 1/4 (0.195 mi.)</i>	<i>I28</i>	<i>15</i>
<i>SILVER CREEK INDUSTR</i>	<i>195 E MORGAN ST</i>	<i>ENE 1/8 - 1/4 (0.195 mi.)</i>	<i>I29</i>	<i>15</i>

EXECUTIVE SUMMARY

EPA ID:: CAR000178129

RCRA-SQG: A review of the RCRA-SQG list, as provided by EDR, and dated 12/16/2019 has revealed that there is 1 RCRA-SQG site within approximately 0.25 miles of the target property.

<u>Equal/Higher Elevation</u>	<u>Address</u>	<u>Direction / Distance</u>	<u>Map ID</u>	<u>Page</u>
NATIONAL RV INC. EPA ID:: CAR000104331	100 W SINCLAIR ST	SW 0 - 1/8 (0.062 mi.)	E18	13

State and tribal leaking storage tank lists

LUST: A review of the LUST list, as provided by EDR, has revealed that there are 4 LUST sites within approximately 0.5 miles of the target property.

<u>Lower Elevation</u>	<u>Address</u>	<u>Direction / Distance</u>	<u>Map ID</u>	<u>Page</u>
NATIONAL RV Database: LUST, Date of Government Version: 12/09/2019 Database: RIVERSIDE CO. LUST, Date of Government Version: 10/17/2019 Status: Completed - Case Closed Facility Id: 200825248 Global Id: T0606592251 Facility Status: 9	3411 PERRIS BLVD.	SSE 0 - 1/8 (0.016 mi.)	B3	9
MOBIL #18-BLN Database: RIVERSIDE CO. LUST, Date of Government Version: 10/17/2019 Facility Id: 200117733 Facility Status: 9	3995 N PERRIS BLVD	N 1/4 - 1/2 (0.480 mi.)	J32	16
MOBIL #18-BLN Database: LUST, Date of Government Version: 12/09/2019 Status: Completed - Case Closed Global Id: T0606505176	3995 N PERRIS BLVD.	N 1/4 - 1/2 (0.480 mi.)	J33	16
MOBIL #18-BLN Database: LUST REG 8, Date of Government Version: 02/14/2005 Facility Status: Case Closed Global ID: T0606505176	3995 NORTH PERRIS BL	N 1/4 - 1/2 (0.480 mi.)	J34	16

State and tribal registered storage tank lists

UST: A review of the UST list, as provided by EDR, has revealed that there is 1 UST site within approximately 0.25 miles of the target property.

<u>Lower Elevation</u>	<u>Address</u>	<u>Direction / Distance</u>	<u>Map ID</u>	<u>Page</u>
PACIFIC COACHWORKS I Database: UST, Date of Government Version: 12/09/2019	3411 N PERRIS BLVD	SSE 0 - 1/8 (0.024 mi.)	B8	10

EXECUTIVE SUMMARY

Facility Id: 539

ADDITIONAL ENVIRONMENTAL RECORDS

Local Lists of Landfill / Solid Waste Disposal Sites

SWRCY: A review of the SWRCY list, as provided by EDR, and dated 12/09/2019 has revealed that there is 1 SWRCY site within approximately 0.5 miles of the target property.

<u>Equal/Higher Elevation</u>	<u>Address</u>	<u>Direction / Distance</u>	<u>Map ID</u>	<u>Page</u>
RECYCLEWISE Cert Id: RC139099.001	200 SINCLAIR ST BLDG	SW 0 - 1/8 (0.108 mi.)	22	13

Local Lists of Hazardous waste / Contaminated Sites

CERS HAZ WASTE: A review of the CERS HAZ WASTE list, as provided by EDR, and dated 10/21/2019 has revealed that there are 6 CERS HAZ WASTE sites within approximately 0.25 miles of the target property.

<u>Equal/Higher Elevation</u>	<u>Address</u>	<u>Direction / Distance</u>	<u>Map ID</u>	<u>Page</u>
NATIONAL DISTRIBUTIO	3700 INDIAN AVE	NW 0 - 1/8 (0.111 mi.)	G23	14
<u>Lower Elevation</u>	<u>Address</u>	<u>Direction / Distance</u>	<u>Map ID</u>	<u>Page</u>
AVALON SHUTTERS INC.	3407 N PERRIS BLVD	SSE 0 - 1/8 (0.016 mi.)	B4	9
LAKESIDE TRANSMISSIO	3515 PERRIS BLVD	SE 0 - 1/8 (0.017 mi.)	C6	10
PACIFIC COACHWORKS,	3411 N PERRIS BLVD B	SSE 0 - 1/8 (0.024 mi.)	B10	11
AMIGOS AUTO REPAIR	3553 N PERRIS BLVD S	ENE 0 - 1/8 (0.024 mi.)	D12	11
SYNERGY COMPANIES	90 BUSINESS PARK DR	SSE 1/8 - 1/4 (0.193 mi.)	H26	14

Local Lists of Registered Storage Tanks

SWEEPS UST: A review of the SWEEPS UST list, as provided by EDR, and dated 06/01/1994 has revealed that there is 1 SWEEPS UST site within approximately 0.25 miles of the target property.

<u>Lower Elevation</u>	<u>Address</u>	<u>Direction / Distance</u>	<u>Map ID</u>	<u>Page</u>
NATIONAL RV INC Status: A Tank Status: A Comp Number: 67682	3411 N PERRIS BLVD	SSE 0 - 1/8 (0.024 mi.)	B7	10

EXECUTIVE SUMMARY

HIST UST: A review of the HIST UST list, as provided by EDR, and dated 10/15/1990 has revealed that there is 1 HIST UST site within approximately 0.25 miles of the target property.

<u>Lower Elevation</u>	<u>Address</u>	<u>Direction / Distance</u>	<u>Map ID</u>	<u>Page</u>
PACIFIC COACHWORKS I Facility Id: 00000067682	3411 N PERRIS BLVD	SSE 0 - 1/8 (0.024 mi.)	B8	10

CA FID UST: A review of the CA FID UST list, as provided by EDR, and dated 10/31/1994 has revealed that there is 1 CA FID UST site within approximately 0.25 miles of the target property.

<u>Lower Elevation</u>	<u>Address</u>	<u>Direction / Distance</u>	<u>Map ID</u>	<u>Page</u>
PACIFIC COACHWORKS I Facility Id: 33003078 Status: A	3411 N PERRIS BLVD	SSE 0 - 1/8 (0.024 mi.)	B8	10

Other Ascertainable Records

RCRA NonGen / NLR: A review of the RCRA NonGen / NLR list, as provided by EDR, and dated 12/16/2019 has revealed that there are 13 RCRA NonGen / NLR sites within approximately 0.25 miles of the target property.

<u>Equal/Higher Elevation</u>	<u>Address</u>	<u>Direction / Distance</u>	<u>Map ID</u>	<u>Page</u>
NATIONAL DISTRIBUTIO EPA ID:: CAL000382669	3700 INDIAN AVE	NW 0 - 1/8 (0.111 mi.)	G24	14
<u>Lower Elevation</u>	<u>Address</u>	<u>Direction / Distance</u>	<u>Map ID</u>	<u>Page</u>
AVALON SHUTTERS INC. EPA ID:: CAL000397293	3407 N PERRIS BLVD	SSE 0 - 1/8 (0.016 mi.)	B5	10
PACIFIC COACHWORKS I EPA ID:: CAL000392314	3411 N PERRIS BLVD B	SSE 0 - 1/8 (0.024 mi.)	B9	11
LOS PRIMOS AUTO REPA EPA ID:: CAL000404324	3553A N PERRIS BLVD	ENE 0 - 1/8 (0.024 mi.)	D11	11
Not reported EPA ID:: CAL000447947	3553 N PERRIS BLVD	ENE 0 - 1/8 (0.024 mi.)	D13	12
CHAPIS AUTO REPAIR EPA ID:: CAL000437984	3553 N PERRIS BLVD S	ENE 0 - 1/8 (0.024 mi.)	D14	12
RODZ BROS AUTO PAINT EPA ID:: CAL000442818	3519 N PERRIS BLVD S	ESE 0 - 1/8 (0.025 mi.)	C15	12
LAKESIDE TRANSMISSIO EPA ID:: CAL000265235	3515 N PERRIS BLVD U	SE 0 - 1/8 (0.026 mi.)	C16	12
A & B AUTO REPAIR EPA ID:: CAL000405583	45 E MORGAN ST STE 5	ENE 0 - 1/8 (0.075 mi.)	F20	13
FLEETPRIDE #826	74 COMMERCE DR	SSE 1/8 - 1/4 (0.147 mi.)	25	14

EXECUTIVE SUMMARY

EPA ID:: CAL000441873				
EAGLE SYSTEMS INTERN EPA ID:: CAL000399526	90 BUSINESS PARK DR	SSE 1/8 - 1/4 (0.193 mi.)	H27	14
BAUER MOTORSPORTS IN EPA ID:: CAL000400331	174 COMMERCE DR	SE 1/8 - 1/4 (0.201 mi.)	30	15
SOMATDARY INC DBA RA EPA ID:: CAL000403488	99 BUSINESS PARK DR	SSE 1/8 - 1/4 (0.243 mi.)	31	15

PROC: A review of the PROC list, as provided by EDR, and dated 12/09/2019 has revealed that there is 1 PROC site within approximately 0.5 miles of the target property.

<u>Equal/Higher Elevation</u>	<u>Address</u>	<u>Direction / Distance</u>	<u>Map ID</u>	<u>Page</u>
RECYCLEWISE Cert Id: PR139099.001 Reg Id: 139099	200 SINCLAIR ST BLDG	SW 0 - 1/8 (0.108 mi.)	22	13

EDR HIGH RISK HISTORICAL RECORDS

EDR Exclusive Records

EDR Hist Auto: A review of the EDR Hist Auto list, as provided by EDR, has revealed that there are 2 EDR Hist Auto sites within approximately 0.125 miles of the target property.

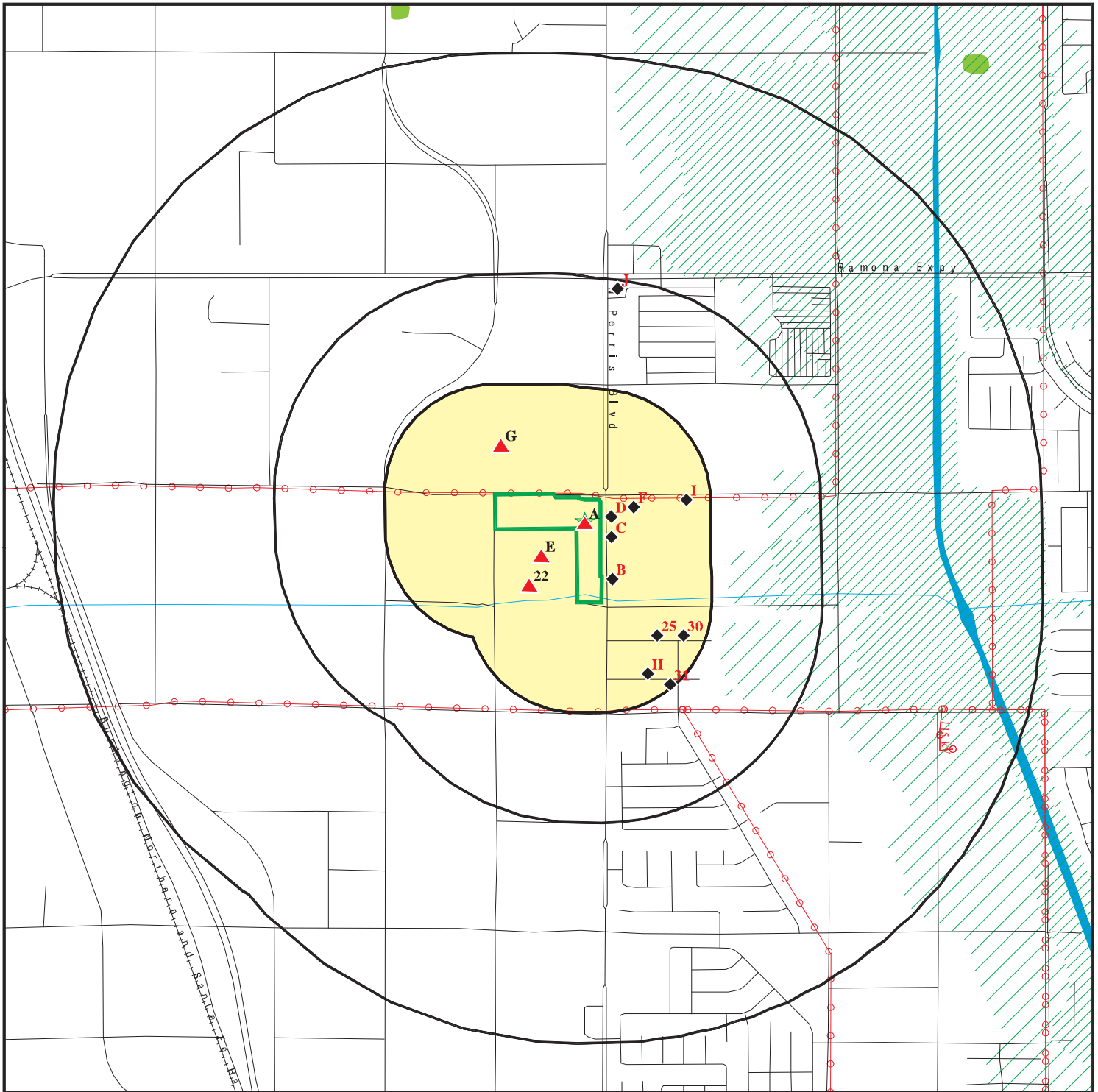
<u>Lower Elevation</u>	<u>Address</u>	<u>Direction / Distance</u>	<u>Map ID</u>	<u>Page</u>
GARCIAS GARAGE	3515 N PERRIS BLVD S	SE 0 - 1/8 (0.026 mi.)	C17	12
ONEWAY AUTO REPAIR	45 E MORGAN ST STE 1	ENE 0 - 1/8 (0.075 mi.)	F21	13

Count: 1 records.

ORPHAN SUMMARY

City	EDR ID	Site Name	Site Address	Zip	Database(s)
RIVERSIDE COUNTY	S107530372		19541 BLUE SKY (NEAR SANTA ROS		CDL

OVERVIEW MAP - 5999271.2S



Target Property

Sites at elevations higher than or equal to the target property

Sites at elevations lower than the target property

Manufactured Gas Plants

National Priority List Sites

Dept. Defense Sites

Indian Reservations BIA

Power transmission lines

Special Flood Hazard Area (1%)

0.2% Annual Chance Flood Hazard

National Wetland Inventory

State Wetlands

Areas of Concern

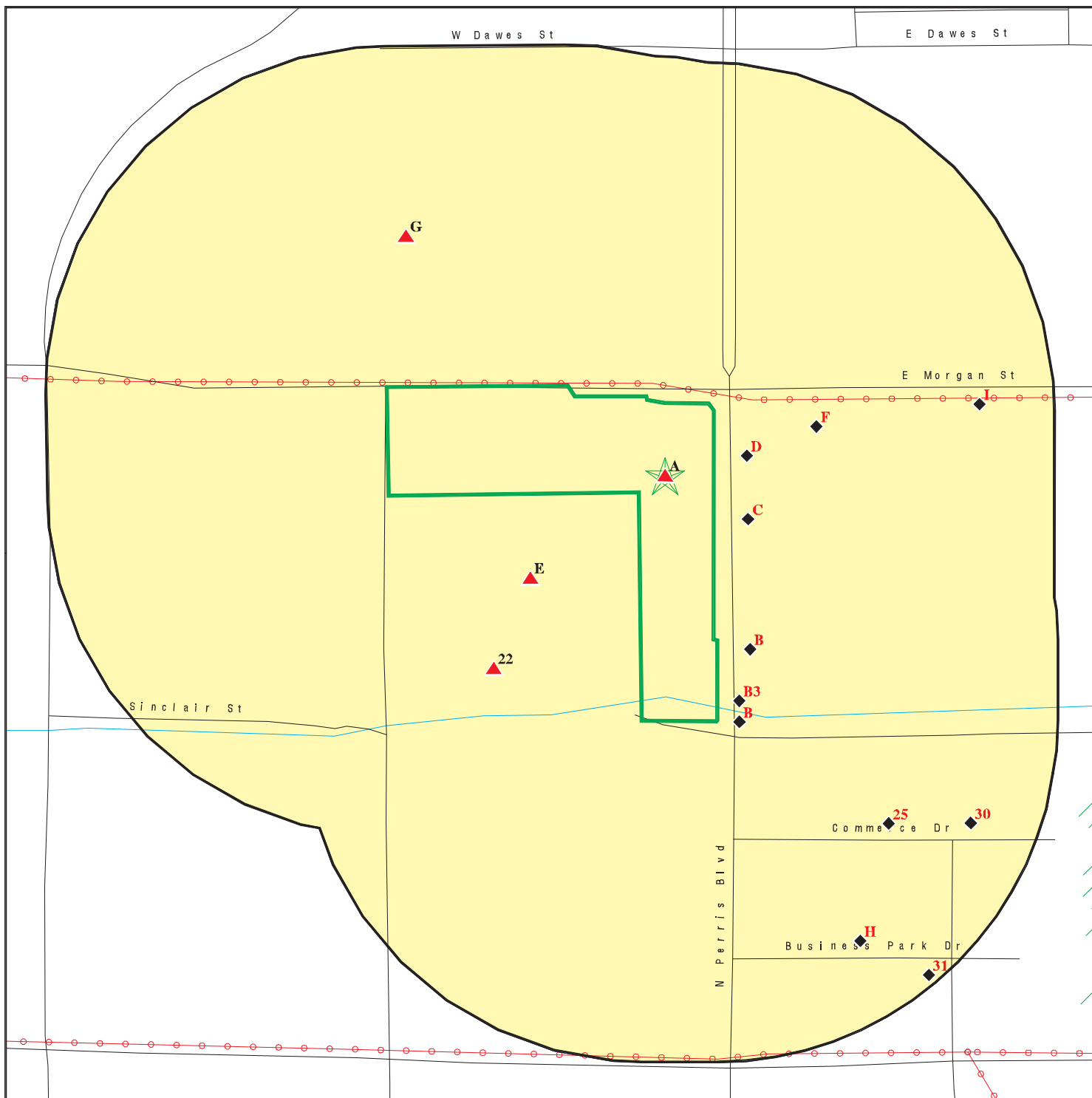







This report includes Interactive Map Layers to display and/or hide map information. The legend includes only those icons for the default map view.






SITE NAME: 19519 Perris Blvd
 ADDRESS: 19519 Perris Blvd
 Perris CA 92570
 LAT/LONG: 33.836414 / 117.226894

CLIENT: Hazard Management Consulting
 CONTACT: Troy Taylor
 INQUIRY #: 5999271.2s
 DATE: March 06, 2020 12:24 pm

DETAIL MAP - 5999271.2S



-  Target Property
-  Sites at elevations higher than or equal to the target property
-  Sites at elevations lower than the target property
-  Manufactured Gas Plants
-  Sensitive Receptors
-  National Priority List Sites
-  Dept. Defense Sites

-  Indian Reservations BIA
-  Power transmission lines
-  Special Flood Hazard Area (1%)
-  0.2% Annual Chance Flood Hazard
-  Areas of Concern



This report includes Interactive Map Layers to display and/or hide map information. The legend includes only those icons for the default map view.

SITE NAME: 19519 Perris Blvd
 ADDRESS: 19519 Perris Blvd
 Perris CA 92570
 LAT/LONG: 33.836414 / 117.226894

CLIENT: Hazard Management Consulting
 CONTACT: Troy Taylor
 INQUIRY #: 5999271.2s
 DATE: March 06, 2020 12:28 pm

MAP FINDINGS SUMMARY

Database	Search Distance (Miles)	Target Property	< 1/8	1/8 - 1/4	1/4 - 1/2	1/2 - 1	> 1	Total Plotted
STANDARD ENVIRONMENTAL RECORDS								
<i>Federal NPL site list</i>								
NPL	1.000		0	0	0	0	NR	0
Proposed NPL	1.000		0	0	0	0	NR	0
NPL LIENS	1.000		0	0	0	0	NR	0
<i>Federal Delisted NPL site list</i>								
Delisted NPL	1.000		0	0	0	0	NR	0
<i>Federal CERCLIS list</i>								
FEDERAL FACILITY	0.500		0	0	0	NR	NR	0
SEMS	0.500		0	0	0	NR	NR	0
<i>Federal CERCLIS NFRAP site list</i>								
SEMS-ARCHIVE	0.500		0	0	0	NR	NR	0
<i>Federal RCRA CORRACTS facilities list</i>								
CORRACTS	1.000		0	0	0	0	NR	0
<i>Federal RCRA non-CORRACTS TSD facilities list</i>								
RCRA-TSDF	0.500		0	0	0	NR	NR	0
<i>Federal RCRA generators list</i>								
RCRA-LQG	0.250		2	2	NR	NR	NR	4
RCRA-SQG	0.250		1	0	NR	NR	NR	1
RCRA-VSQG	0.250		0	0	NR	NR	NR	0
<i>Federal institutional controls / engineering controls registries</i>								
LUCIS	0.500		0	0	0	NR	NR	0
US ENG CONTROLS	0.500		0	0	0	NR	NR	0
US INST CONTROL	0.500		0	0	0	NR	NR	0
<i>Federal ERNS list</i>								
ERNS	0.001		0	NR	NR	NR	NR	0
<i>State- and tribal - equivalent NPL RESPONSE</i>								
RESPONSE	1.000		0	0	0	0	NR	0
<i>State- and tribal - equivalent CERCLIS ENVIROSTOR</i>								
ENVIROSTOR	1.000		0	0	0	0	NR	0
<i>State and tribal landfill and/or solid waste disposal site lists</i>								
SWF/LF	0.500		0	0	0	NR	NR	0
<i>State and tribal leaking storage tank lists</i>								
LUST	0.500		1	0	3	NR	NR	4

MAP FINDINGS SUMMARY

Database	Search Distance (Miles)	Target Property	< 1/8	1/8 - 1/4	1/4 - 1/2	1/2 - 1	> 1	Total Plotted
INDIAN LUST	0.500		0	0	0	NR	NR	0
CPS-SLIC	0.500		0	0	0	NR	NR	0
<i>State and tribal registered storage tank lists</i>								
FEMA UST	0.250		0	0	NR	NR	NR	0
UST	0.250		1	0	NR	NR	NR	1
AST	0.250		0	0	NR	NR	NR	0
INDIAN UST	0.250		0	0	NR	NR	NR	0
<i>State and tribal voluntary cleanup sites</i>								
VCP	0.500		0	0	0	NR	NR	0
INDIAN VCP	0.500		0	0	0	NR	NR	0
<i>State and tribal Brownfields sites</i>								
BROWNFIELDS	0.500		0	0	0	NR	NR	0
<u>ADDITIONAL ENVIRONMENTAL RECORDS</u>								
<i>Local Brownfield lists</i>								
US BROWNFIELDS	0.500		0	0	0	NR	NR	0
<i>Local Lists of Landfill / Solid Waste Disposal Sites</i>								
WMUDS/SWAT	0.500		0	0	0	NR	NR	0
SWRCY	0.500		1	0	0	NR	NR	1
HAULERS	0.001		0	NR	NR	NR	NR	0
INDIAN ODI	0.500		0	0	0	NR	NR	0
ODI	0.500		0	0	0	NR	NR	0
DEBRIS REGION 9	0.500		0	0	0	NR	NR	0
IHS OPEN DUMPS	0.500		0	0	0	NR	NR	0
<i>Local Lists of Hazardous waste / Contaminated Sites</i>								
US HIST CDL	0.001		0	NR	NR	NR	NR	0
HIST Cal-Sites	1.000		0	0	0	0	NR	0
SCH	0.250		0	0	NR	NR	NR	0
CDL	0.001		0	NR	NR	NR	NR	0
Toxic Pits	1.000		0	0	0	0	NR	0
CERS HAZ WASTE	0.250		5	1	NR	NR	NR	6
US CDL	0.001		0	NR	NR	NR	NR	0
PFAS	0.500		0	0	0	NR	NR	0
<i>Local Lists of Registered Storage Tanks</i>								
SWEEPS UST	0.250		1	0	NR	NR	NR	1
HIST UST	0.250		1	0	NR	NR	NR	1
CERS TANKS	0.250		0	0	NR	NR	NR	0
CA FID UST	0.250		1	0	NR	NR	NR	1
<i>Local Land Records</i>								
LIENS	0.001		0	NR	NR	NR	NR	0

MAP FINDINGS SUMMARY

Database	Search Distance (Miles)	Target Property	< 1/8	1/8 - 1/4	1/4 - 1/2	1/2 - 1	> 1	Total Plotted
LIENS 2	0.001		0	NR	NR	NR	NR	0
DEED	0.500		0	0	0	NR	NR	0
Records of Emergency Release Reports								
HMIRS	0.001		0	NR	NR	NR	NR	0
CHMIRS	0.001		0	NR	NR	NR	NR	0
LDS	0.001		0	NR	NR	NR	NR	0
MCS	0.001		0	NR	NR	NR	NR	0
SPILLS 90	0.001		0	NR	NR	NR	NR	0
Other Ascertainable Records								
RCRA NonGen / NLR	0.250		9	4	NR	NR	NR	13
FUDS	1.000		0	0	0	0	NR	0
DOD	1.000		0	0	0	0	NR	0
SCRD DRYCLEANERS	0.500		0	0	0	NR	NR	0
US FIN ASSUR	0.001		0	NR	NR	NR	NR	0
EPA WATCH LIST	0.001		0	NR	NR	NR	NR	0
2020 COR ACTION	0.250		0	0	NR	NR	NR	0
TSCA	0.001		0	NR	NR	NR	NR	0
TRIS	0.001		0	NR	NR	NR	NR	0
SSTS	0.001		0	NR	NR	NR	NR	0
ROD	1.000		0	0	0	0	NR	0
RMP	0.001		0	NR	NR	NR	NR	0
RAATS	0.001		0	NR	NR	NR	NR	0
PRP	0.001		0	NR	NR	NR	NR	0
PADS	0.001		0	NR	NR	NR	NR	0
ICIS	0.001		0	NR	NR	NR	NR	0
FTTS	0.001		0	NR	NR	NR	NR	0
MLTS	0.001		0	NR	NR	NR	NR	0
COAL ASH DOE	0.001		0	NR	NR	NR	NR	0
COAL ASH EPA	0.500		0	0	0	NR	NR	0
PCB TRANSFORMER	0.001		0	NR	NR	NR	NR	0
RADINFO	0.001		0	NR	NR	NR	NR	0
HIST FTTS	0.001		0	NR	NR	NR	NR	0
DOT OPS	0.001		0	NR	NR	NR	NR	0
CONSENT	1.000		0	0	0	0	NR	0
INDIAN RESERV	1.000		0	0	0	0	NR	0
FUSRAP	1.000		0	0	0	0	NR	0
UMTRA	0.500		0	0	0	NR	NR	0
LEAD SMELTERS	0.001		0	NR	NR	NR	NR	0
US AIRS	0.001		0	NR	NR	NR	NR	0
US MINES	0.250		0	0	NR	NR	NR	0
ABANDONED MINES	0.250		0	0	NR	NR	NR	0
FINDS	0.001	1	0	NR	NR	NR	NR	1
ECHO	0.001		0	NR	NR	NR	NR	0
UXO	1.000		0	0	0	0	NR	0
DOCKET HWC	0.001		0	NR	NR	NR	NR	0
FUELS PROGRAM	0.250		0	0	NR	NR	NR	0
CA BOND EXP. PLAN	1.000		0	0	0	0	NR	0
Cortese	0.500		0	0	0	NR	NR	0
CUPA Listings	0.250		0	0	NR	NR	NR	0

MAP FINDINGS SUMMARY

<u>Database</u>	<u>Search Distance (Miles)</u>	<u>Target Property</u>	<u>< 1/8</u>	<u>1/8 - 1/4</u>	<u>1/4 - 1/2</u>	<u>1/2 - 1</u>	<u>> 1</u>	<u>Total Plotted</u>
-----------------	--	----------------------------	-----------------	------------------	------------------	----------------	---------------	--------------------------

NOTES:

TP = Target Property

NR = Not Requested at this Search Distance

Sites may be listed in more than one database

MAP FINDINGS

Map ID Direction Distance Elevation	Site	Database(s)	EDR ID Number EPA ID Number
--	------	-------------	--------------------------------

A1	JOHN COUDURES CO	FINDS	1023295967
Target Property	19519 PERRIS BLVD PERRIS, CA 92571		N/A

[Click here for full text details](#)

Actual:
1458 ft.

FINDS
Registry ID: 110065877386

A2	JOHN COUDURES	HAZNET	S112867466
Target Property	19519 PERRIS BLVD PERRIS, CA 92571	HWTS	N/A

[Click here for full text details](#)

Actual:
1458 ft.

HAZNET
GEPaid CAC001111608

B3	NATIONAL RV	LUST	S109280367
SSE < 1/8 0.016 mi. 85 ft.	3411 PERRIS BLVD. PERRIS, CA 92571		N/A

[Click here for full text details](#)

Relative:
Lower

LUST
Status Completed - Case Closed
Facility Id 200825248
Global Id T0606592251
Facility Status 9

B4	AVALON SHUTTERS INC.	CERS HAZ WASTE	S117846355
SSE < 1/8 0.016 mi. 86 ft.	3407 N PERRIS BLVD PERRIS, CA 92571	EMI HAZNET NPDES CIWQS CERS HWTS	N/A

[Click here for full text details](#)

Relative:
Lower

EMI
Facility Id 176587

HAZNET
GEPaid CAL000397293

NPDES
Facility Status Active

MAP FINDINGS

Map ID
 Direction
 Distance
 Elevation

Site

Database(s)

EDR ID Number
 EPA ID Number

B5
SSE
 < 1/8
 0.016 mi.
 86 ft.

AVALON SHUTTERS INC.
3407 N PERRIS BLVD
PERRIS, CA 92571

RCRA NonGen / NLR

1024844664
CAL000397293

[Click here for full text details](#)

Relative:
 Lower

RCRA NonGen / NLR
 EPA Id CAL000397293

C6
SE
 < 1/8
 0.017 mi.
 88 ft.

LAKESIDE TRANSMISSIONS
3515 PERRIS BLVD
PERRIS, CA 92571

CERS HAZ WASTE

S123537872
N/A

[Click here for full text details](#)

Relative:
 Lower

B7
SSE
 < 1/8
 0.024 mi.
 128 ft.

NATIONAL RV INC
3411 N PERRIS BLVD
PERRIS, CA 92370

SWEEPS UST
EMI

U002244759
N/A

[Click here for full text details](#)

Relative:
 Lower

SWEEPS UST
 Status A
 Tank Status A
 Comp Number 67682

EMI
 Facility Id 50829

B8
SSE
 < 1/8
 0.024 mi.
 128 ft.

PACIFIC COACHWORKS INC
3411 N PERRIS BLVD
PERRIS, CA 92571

RCRA-LQG
UST
HIST UST
CA FID UST
EMI
HAZNET
WDS
CERS
HWTS

1000260520
CAD981993454

[Click here for full text details](#)

Relative:
 Lower

RCRA-LQG
 EPA Id CAD981993454

UST
 Facility Id 539

HIST UST
 Facility Id 00000067682

CA FID UST

MAP FINDINGS

Map ID
 Direction
 Distance
 Elevation

Site

Database(s)

EDR ID Number
 EPA ID Number

PACIFIC COACHWORKS INC (Continued)

1000260520

Facility Id 33003078
 Status A

EMI

Facility Id 50829

HAZNET

GEPaid CAC002841425

WDS

Facility Id 8 331011548
 Facility Status Active - Any facility with a continuous or seasonal discharge that is under Waste Discharge Requirements.

B9 **PACIFIC COACHWORKS INC** **RCRA NonGen / NLR** **1024842061**
SSE **3411 N PERRIS BLVD BLDG 1** **CAL000392314**
 < 1/8 **PERRIS, CA 92571**
 0.024 mi.
 128 ft.
[Click here for full text details](#)
 Relative:
 Lower **RCRA NonGen / NLR**
 EPA Id CAL000392314

B10 **PACIFIC COACHWORKS, INC.** **CERS HAZ WASTE** **S123513429**
SSE **3411 N PERRIS BLVD BLDG 1** **CERS** **N/A**
 < 1/8 **PERRIS, CA 92571**
 0.024 mi.
 128 ft.
[Click here for full text details](#)
 Relative:
 Lower

D11 **LOS PRIMOS AUTO REPAIR** **RCRA NonGen / NLR** **1024848593**
ENE **3553A N PERRIS BLVD STE 5** **CAL000404324**
 < 1/8 **PERRIS, CA 92571**
 0.024 mi.
 129 ft.
[Click here for full text details](#)
 Relative:
 Lower **RCRA NonGen / NLR**
 EPA Id CAL000404324

D12 **AMIGOS AUTO REPAIR** **CERS HAZ WASTE** **S123077291**
ENE **3553 N PERRIS BLVD STE 7&8** **HAZNET** **N/A**
 < 1/8 **PERRIS, CA 92571** **HWTS**
 0.024 mi.
 129 ft.
[Click here for full text details](#)
 Relative:
 Lower **HAZNET**
 GEPaid CAL000313260

MAP FINDINGS

Map ID Direction Distance Elevation	Site	Database(s)	EDR ID Number EPA ID Number
D13 ENE < 1/8 0.024 mi. 129 ft.	3553 N PERRIS BLVD PERRIS, CA 92571 Click here for full text details	RCRA NonGen / NLR	1025874814 CAL000447947
Relative: Lower	RCRA NonGen / NLR EPA Id CAL000447947		
D14 ENE < 1/8 0.024 mi. 129 ft.	CHAPIS AUTO REPAIR 3553 N PERRIS BLVD STE A1 PERRIS, CA 92571 Click here for full text details	RCRA NonGen / NLR	1024869370 CAL000437984
Relative: Lower	RCRA NonGen / NLR EPA Id CAL000437984		
C15 ESE < 1/8 0.025 mi. 133 ft.	RODZ BROS AUTO PAINT & COLLISION 3519 N PERRIS BLVD STE 2 PERRIS, CA 92571 Click here for full text details	RCRA NonGen / NLR	1024874163 CAL000442818
Relative: Lower	RCRA NonGen / NLR EPA Id CAL000442818		
C16 SE < 1/8 0.026 mi. 135 ft.	LAKESIDE TRANSMISSIONS 3515 N PERRIS BLVD UNITS 3-4-5 PERRIS, CA 92571 Click here for full text details	RCRA NonGen / NLR	1024805715 CAL000265235
Relative: Lower	RCRA NonGen / NLR EPA Id CAL000265235		
C17 SE < 1/8 0.026 mi. 135 ft.	GARCIAS GARAGE 3515 N PERRIS BLVD STE 4 PERRIS, CA 92571 Click here for full text details	EDR Hist Auto	1020217007 N/A
Relative: Lower			

MAP FINDINGS

Map ID Direction Distance Elevation	Site	Database(s)	EDR ID Number EPA ID Number
E18 SW < 1/8 0.062 mi. 325 ft.	NATIONAL RV INC. 100 W SINCLAIR ST PERRIS, CA 92571 Click here for full text details	RCRA-SQG FINDS ECHO	1004678040 CAR000104331
Relative: Higher	RCRA-SQG EPA Id CAR000104331 FINDS Registry ID: 110012220989 ECHO Registry ID 110012220989		
E19 SW < 1/8 0.062 mi. 325 ft.	NATIONAL R.V., INC. 100 W. SINCLAIR ST. PERRIS, CA 92571 Click here for full text details	RCRA-LQG	1010313190 CAL000219327
Relative: Higher	RCRA-LQG EPA Id CAL000219327		
F20 ENE < 1/8 0.075 mi. 398 ft.	A & B AUTO REPAIR 45 E MORGAN ST STE 5 PERRIS, CA 92571 Click here for full text details	RCRA NonGen / NLR	1024849198 CAL000405583
Relative: Lower	RCRA NonGen / NLR EPA Id CAL000405583		
F21 ENE < 1/8 0.075 mi. 398 ft.	ONEWAY AUTO REPAIR 45 E MORGAN ST STE 12 PERRIS, CA 92571 Click here for full text details	EDR Hist Auto	1020313026 N/A
Relative: Lower			
22 SW < 1/8 0.108 mi. 570 ft.	RECYCLEWISE 200 SINCLAIR ST BLDG 4 PERRIS, CA 92571 Click here for full text details	SWRCY PROC	S111023754 N/A
Relative: Higher	SWRCY Cert Id RC139099.001		

MAP FINDINGS

Map ID	Direction	Distance	Elevation	Site	Database(s)	EDR ID Number	EPA ID Number
--------	-----------	----------	-----------	------	-------------	---------------	---------------

RECYCLEWISE (Continued)

S111023754

PROC

Cert Id PR139099.001
Reg Id 139099

G23
NW
< 1/8
0.111 mi.
585 ft.

NATIONAL DISTRIBUTION CENTERS LLC
3700 INDIAN AVE
PERRIS, CA 92551

CERS HAZ WASTE
CIWQS
CERS

S120710859
N/A

[Click here for full text details](#)

Relative:
Higher

G24
NW
< 1/8
0.111 mi.
585 ft.

NATIONAL DISTRIBUTION CENTERS LP
3700 INDIAN AVE
PERRIS, CA 92571

RCRA NonGen / NLR

1024837424
CAL000382669

[Click here for full text details](#)

Relative:
Higher

RCRA NonGen / NLR
EPA Id CAL000382669

25
SSE
1/8-1/4
0.147 mi.
774 ft.

FLEETPRIDE #826
74 COMMERCE DR
PERRIS, CA 92571

RCRA NonGen / NLR

1024873222
CAL000441873

[Click here for full text details](#)

Relative:
Lower

RCRA NonGen / NLR
EPA Id CAL000441873

H26
SSE
1/8-1/4
0.193 mi.
1017 ft.

SYNERGY COMPANIES
90 BUSINESS PARK DR
PERRIS, CA 92571

CERS HAZ WASTE
CERS
HWTS

S123502637
N/A

[Click here for full text details](#)

Relative:
Lower

H27
SSE
1/8-1/4
0.193 mi.
1017 ft.

EAGLE SYSTEMS INTERNATIONAL
90 BUSINESS PARK DR
PERRIS, CA 92571

RCRA NonGen / NLR

1024845957
CAL000399526

[Click here for full text details](#)

Relative:
Lower

RCRA NonGen / NLR
EPA Id CAL000399526

MAP FINDINGS

Map ID Direction Distance Elevation	Site	Database(s)	EDR ID Number EPA ID Number
I28 ENE 1/8-1/4 0.195 mi. 1030 ft.	MODTECH HOLDINGS INC 195 E MORGAN ST PERRIS, CA 92571 Click here for full text details	RCRA-LQG EMI WDS CERS	1001815647 CAR000058503
Relative: Lower	RCRA-LQG EPA Id CAR000058503 EMI Facility Id 81751 Facility Id 147128 WDS Facility Id 8 331015503 Facility Status Active - Any facility with a continuous or seasonal discharge that is under Waste Discharge Requirements.		
I29 ENE 1/8-1/4 0.195 mi. 1030 ft.	SILVER CREEK INDUSTRIES INC 195 E MORGAN ST PERRIS, CA 92571 Click here for full text details	RCRA-LQG HAZNET HWTS	1010313796 CAR000178129
Relative: Lower	RCRA-LQG EPA Id CAR000178129 HAZNET GEPaid CAR000178129		
30 SE 1/8-1/4 0.201 mi. 1059 ft.	BAUER MOTORSPORTS INC DBA BMS INC 174 COMMERCE DR PERRIS, CA 92571 Click here for full text details	RCRA NonGen / NLR	1024846353 CAL000400331
Relative: Lower	RCRA NonGen / NLR EPA Id CAL000400331		
31 SSE 1/8-1/4 0.243 mi. 1281 ft.	SOMATDARY INC DBA RAPID PLUMBING 99 BUSINESS PARK DR PERRIS, CA 92571 Click here for full text details	RCRA NonGen / NLR	1024848130 CAL000403488
Relative: Lower	RCRA NonGen / NLR EPA Id CAL000403488		

MAP FINDINGS

Map ID Direction Distance Elevation	Site	Database(s)	EDR ID Number EPA ID Number
J32 North 1/4-1/2 0.480 mi. 2534 ft.	MOBIL #18-BLN 3995 N PERRIS BLVD PERRIS, CA Click here for full text details	LUST CHMIRS	S106410451 N/A
Relative: Lower	LUST Facility Id 200117733 Facility Status 9 CHMIRS OES Incident Number 10-5738		
J33 North 1/4-1/2 0.480 mi. 2534 ft.	MOBIL #18-BLN 3995 N PERRIS BLVD. PERRIS, CA 92571 Click here for full text details	LUST CERS	S113804499 N/A
Relative: Lower	LUST Status Completed - Case Closed Global Id T0606505176		
J34 North 1/4-1/2 0.480 mi. 2534 ft.	MOBIL #18-BLN 3995 NORTH PERRIS BLVD. PERRIS, CA 92571 Click here for full text details	LUST	S105960688 N/A
Relative: Lower	LUST Facility Status Case Closed Global ID T0606505176		

GOVERNMENT RECORDS SEARCHED / DATA CURRENCY TRACKING

St	Acronym	Full Name	Government Agency	Gov Date	Arvl. Date	Active Date
CA	AST	Aboveground Petroleum Storage Tank Facilities	California Environmental Protection Agency	07/06/2016	07/12/2016	09/19/2016
CA	BROWNFIELDS	Considered Brownfields Sites Listing	State Water Resources Control Board	12/18/2019	12/19/2019	02/19/2020
CA	CA BOND EXP. PLAN	Bond Expenditure Plan	Department of Health Services	01/01/1989	07/27/1994	08/02/1994
CA	CA FID UST	Facility Inventory Database	California Environmental Protection Agency	10/31/1994	09/05/1995	09/29/1995
CA	CDL	Clandestine Drug Labs	Department of Toxic Substances Control	06/30/2018	07/16/2019	09/24/2019
CA	CERS	CalEPA Regulated Site Portal Data	California Environmental Protection Agency	10/21/2019	10/22/2019	01/03/2020
CA	CERS HAZ WASTE	CERS HAZ WASTE	CalEPA	10/21/2019	10/22/2019	01/02/2020
CA	CERS TANKS	California Environmental Reporting System (CERS) Tanks	California Environmental Protection Agency	10/21/2019	10/22/2019	01/03/2020
CA	CHMIRS	California Hazardous Material Incident Report System	Office of Emergency Services	05/15/2019	06/24/2019	08/21/2019
CA	CIWQS	California Integrated Water Quality System	State Water Resources Control Board	12/03/2019	12/04/2019	02/04/2020
CA	CORTESE	"Cortese" Hazardous Waste & Substances Sites List	CAL EPA/Office of Emergency Information	12/18/2019	12/20/2019	02/20/2020
CA	CPS-SLIC	Statewide SLIC Cases (GEOTRACKER)	State Water Resources Control Board	12/09/2019	12/10/2019	02/18/2020
CA	CUPA LIVERMORE-PLEASANTON	CUPA Facility Listing	Livermore-Pleasanton Fire Department	05/01/2019	05/14/2019	07/17/2019
CA	CUPA SAN FRANCISCO CO	CUPA Facility Listing	San Francisco County Department of Environmen	10/31/2019	11/01/2019	12/11/2019
CA	DEED	Deed Restriction Listing	DTSC and SWRCB	12/03/2019	12/04/2019	02/04/2020
CA	DRYCLEAN AVAQMD	Antelope Valley Air Quality Management District Drycleaner L	Antelope Valley Air Quality Management Distri	12/02/2019	12/03/2019	02/04/2020
CA	DRYCLEAN SOUTH COAST	South Coast Air Quality Management District Drycleaner Listi	South Coast Air Quality Management District	09/27/2019	10/01/2019	11/07/2019
CA	DRYCLEANERS	Cleaner Facilities	Department of Toxic Substance Control	09/06/2019	10/11/2019	12/12/2019
CA	EMI	Emissions Inventory Data	California Air Resources Board	12/31/2017	06/24/2019	08/22/2019
CA	ENF	Enforcement Action Listing	State Water Resoruces Control Board	07/19/2019	07/22/2019	09/26/2019
CA	ENVIROSTOR	EnviroStor Database	Department of Toxic Substances Control	10/28/2019	10/29/2019	01/07/2020
CA	Financial Assurance 1	Financial Assurance Information Listing	Department of Toxic Substances Control	10/17/2019	10/22/2019	01/02/2020
CA	Financial Assurance 2	Financial Assurance Information Listing	California Integrated Waste Management Board	11/08/2019	11/12/2019	01/08/2020
CA	HAULERS	Registered Waste Tire Haulers Listing	Integrated Waste Management Board	11/15/2019	11/15/2019	01/23/2020
CA	HAZNET	Facility and Manifest Data	California Environmental Protection Agency	12/31/2017	05/29/2019	07/22/2019
CA	HIST CAL-SITES	Calsites Database	Department of Toxic Substance Control	08/08/2005	08/03/2006	08/24/2006
CA	HIST CORTESE	Hazardous Waste & Substance Site List	Department of Toxic Substances Control	04/01/2001	01/22/2009	04/08/2009
CA	HIST UST	Hazardous Substance Storage Container Database	State Water Resources Control Board	10/15/1990	01/25/1991	02/12/1991
CA	HWP	EnviroStor Permitted Facilities Listing	Department of Toxic Substances Control	11/18/2019	11/19/2019	01/23/2020
CA	HWT	Registered Hazardous Waste Transporter Database	Department of Toxic Substances Control	01/06/2020	01/07/2020	03/05/2020
CA	HWTS	Hazardous Waste Tracking System	Department of Toxic Substances Control	10/15/2019	11/14/2019	02/07/2020
CA	ICE	ICE	Department of Toxic Substances Control	11/18/2019	11/19/2019	01/23/2020
CA	LDS	Land Disposal Sites Listing (GEOTRACKER)	State Water Quality Control Board	12/09/2019	12/10/2019	02/14/2020
CA	LIENS	Environmental Liens Listing	Department of Toxic Substances Control	12/02/2019	12/04/2019	02/04/2020
CA	LUST	Leaking Underground Fuel Tank Report (GEOTRACKER)	State Water Resources Control Board	12/09/2019	12/10/2019	02/14/2020
CA	LUST REG 1	Active Toxic Site Investigation	California Regional Water Quality Control Boa	02/01/2001	02/28/2001	03/29/2001
CA	LUST REG 2	Fuel Leak List	California Regional Water Quality Control Boa	09/30/2004	10/20/2004	11/19/2004
CA	LUST REG 3	Leaking Underground Storage Tank Database	California Regional Water Quality Control Boa	05/19/2003	05/19/2003	06/02/2003
CA	LUST REG 4	Underground Storage Tank Leak List	California Regional Water Quality Control Boa	09/07/2004	09/07/2004	10/12/2004
CA	LUST REG 5	Leaking Underground Storage Tank Database	California Regional Water Quality Control Boa	07/01/2008	07/22/2008	07/31/2008
CA	LUST REG 6L	Leaking Underground Storage Tank Case Listing	California Regional Water Quality Control Boa	09/09/2003	09/10/2003	10/07/2003
CA	LUST REG 6V	Leaking Underground Storage Tank Case Listing	California Regional Water Quality Control Boa	06/07/2005	06/07/2005	06/29/2005
CA	LUST REG 7	Leaking Underground Storage Tank Case Listing	California Regional Water Quality Control Boa	02/26/2004	02/26/2004	03/24/2004
CA	LUST REG 8	Leaking Underground Storage Tanks	California Regional Water Quality Control Boa	02/14/2005	02/15/2005	03/28/2005
CA	LUST REG 9	Leaking Underground Storage Tank Report	California Regional Water Quality Control Boa	03/01/2001	04/23/2001	05/21/2001
CA	MCS	Military Cleanup Sites Listing (GEOTRACKER)	State Water Resources Control Board	12/09/2019	12/10/2019	02/18/2020
CA	MILITARY PRIV SITES	Military Privatized Sites (GEOTRACKER)	State Water Resources Control Board	12/09/2019	12/10/2019	02/18/2020

GOVERNMENT RECORDS SEARCHED / DATA CURRENCY TRACKING

St	Acronym	Full Name	Government Agency	Gov Date	Arvl. Date	Active Date
CA	MILITARY UST SITES	Military UST Sites (GEOTRACKER)	State Water Resources Control Board	12/09/2019	12/10/2019	02/18/2020
CA	MINES	Mines Site Location Listing	Department of Conservation	12/09/2019	12/10/2019	02/24/2020
CA	MWMP	Medical Waste Management Program Listing	Department of Public Health	11/22/2019	12/04/2019	02/04/2020
CA	NON-CASE INFO	Non-Case Information Sites (GEOTRACKER)	State Water Resources Control Board	12/09/2019	12/10/2019	02/18/2020
CA	NOTIFY 65	Proposition 65 Records	State Water Resources Control Board	12/11/2019	12/12/2019	02/21/2020
CA	NPDES	NPDES Permits Listing	State Water Resources Control Board	11/11/2019	11/12/2019	01/08/2020
CA	OTHER OIL GAS	Other Oil & Gas Projects Sites (GEOTRACKER)	State Water Resources Control Board	12/09/2019	12/10/2019	02/18/2020
CA	PEST LIC	Pesticide Regulation Licenses Listing	Department of Pesticide Regulation	12/03/2019	12/04/2019	02/04/2020
CA	PFAS	PFAS Contamination Site Location Listing	State Water Resources Control Board	12/09/2019	12/10/2019	02/19/2020
CA	PROC	Certified Processors Database	Department of Conservation	12/09/2019	12/10/2019	02/19/2020
CA	PROD WATER PONDS	Produced Water Ponds Sites (GEOTRACKER)	State Water Resources Control Board	12/09/2019	12/10/2019	02/18/2020
CA	PROJECT	Project Sites (GEOTRACKER)	State Water Resources Control Board	12/09/2019	12/10/2019	02/18/2020
CA	RESPONSE	State Response Sites	Department of Toxic Substances Control	10/28/2019	10/29/2019	01/07/2020
CA	RGALF	Recovered Government Archive Solid Waste Facilities List	Department of Resources Recycling and Recover		07/01/2013	01/13/2014
CA	RGALUST	Recovered Government Archive Leaking Underground Storage Tan	State Water Resources Control Board		07/01/2013	12/30/2013
CA	SAMPLING POINT	Sampling Point ? Public Sites (GEOTRACKER)	State Water Resources Control Board	12/09/2019	12/10/2019	02/18/2020
CA	SAN FRANCISCO AST	Aboveground Storage Tank Site Listing	San Francisco County Department of Public Hea	08/01/2019	08/02/2019	10/11/2019
CA	SCH	School Property Evaluation Program	Department of Toxic Substances Control	10/28/2019	10/29/2019	01/07/2020
CA	SLIC REG 1	Active Toxic Site Investigations	California Regional Water Quality Control Boa	04/03/2003	04/07/2003	04/25/2003
CA	SLIC REG 2	Spills, Leaks, Investigation & Cleanup Cost Recovery Listing	Regional Water Quality Control Board San Fran	09/30/2004	10/20/2004	11/19/2004
CA	SLIC REG 3	Spills, Leaks, Investigation & Cleanup Cost Recovery Listing	California Regional Water Quality Control Boa	05/18/2006	05/18/2006	06/15/2006
CA	SLIC REG 4	Spills, Leaks, Investigation & Cleanup Cost Recovery Listing	Region Water Quality Control Board Los Angele	11/17/2004	11/18/2004	01/04/2005
CA	SLIC REG 5	Spills, Leaks, Investigation & Cleanup Cost Recovery Listing	Regional Water Quality Control Board Central	04/01/2005	04/05/2005	04/21/2005
CA	SLIC REG 6L	SLIC Sites	California Regional Water Quality Control Boa	09/07/2004	09/07/2004	10/12/2004
CA	SLIC REG 6V	Spills, Leaks, Investigation & Cleanup Cost Recovery Listing	Regional Water Quality Control Board, Victory	05/24/2005	05/25/2005	06/16/2005
CA	SLIC REG 7	SLIC List	California Regional Quality Control Board, Co	11/24/2004	11/29/2004	01/04/2005
CA	SLIC REG 8	Spills, Leaks, Investigation & Cleanup Cost Recovery Listing	California Region Water Quality Control Board	04/03/2008	04/03/2008	04/14/2008
CA	SLIC REG 9	Spills, Leaks, Investigation & Cleanup Cost Recovery Listing	California Regional Water Quality Control Boa	09/10/2007	09/11/2007	09/28/2007
CA	SPILLS 90	SPILLS90 data from FirstSearch	FirstSearch	06/06/2012	01/03/2013	02/22/2013
CA	SWEEPS UST	SWEEPS UST Listing	State Water Resources Control Board	06/01/1994	07/07/2005	08/11/2005
CA	SWF/LF (SWIS)	Solid Waste Information System	Department of Resources Recycling and Recover	11/11/2019	11/12/2019	01/08/2020
CA	SWRCY	Recycler Database	Department of Conservation	12/09/2019	12/10/2019	02/19/2020
CA	TOXIC PITS	Toxic Pits Cleanup Act Sites	State Water Resources Control Board	07/01/1995	08/30/1995	09/26/1995
CA	UIC	UIC Listing	Deaprtment of Conservation	12/06/2019	12/10/2019	02/19/2020
CA	UIC GEO	Underground Injection Control Sites (GEOTRACKER)	State Water Resource Control Board	12/09/2019	12/10/2019	02/18/2020
CA	UST	Active UST Facilities	SWRCB	12/09/2019	12/10/2019	02/21/2020
CA	UST CLOSURE	Proposed Closure of Underground Storage Tank (UST) Cases	State Water Resources Control Board	12/06/2019	12/10/2019	02/25/2020
CA	UST MENDOCINO	Mendocino County UST Database	Department of Public Health	12/19/2019	12/23/2019	02/21/2020
CA	VCP	Voluntary Cleanup Program Properties	Department of Toxic Substances Control	10/28/2019	10/29/2019	01/07/2020
CA	WASTEWATER PITS	Oil Wastewater Pits Listing	RWQCB, Central Valley Region	05/08/2018	07/11/2018	09/13/2018
CA	WDR	Waste Discharge Requirements Listing	State Water Resources Control Board	12/09/2019	12/10/2019	02/19/2020
CA	WDS	Waste Discharge System	State Water Resources Control Board	06/19/2007	06/20/2007	06/29/2007
CA	WELL STIM PROJ	Well Stimulation Project (GEOTRACKER)	State Water Resources Control Board	12/09/2019	12/10/2019	02/18/2020
CA	WIP	Well Investigation Program Case List	Los Angeles Water Quality Control Board	07/03/2009	07/21/2009	08/03/2009
CA	WMUDS/SWAT	Waste Management Unit Database	State Water Resources Control Board	04/01/2000	04/10/2000	05/10/2000
US	2020 COR ACTION	2020 Corrective Action Program List	Environmental Protection Agency	09/30/2017	05/08/2018	07/20/2018
US	ABANDONED MINES	Abandoned Mines	Department of Interior	12/09/2019	12/11/2019	02/27/2020

GOVERNMENT RECORDS SEARCHED / DATA CURRENCY TRACKING

St	Acronym	Full Name	Government Agency	Gov Date	Arvl. Date	Active Date
US	BRS	Biennial Reporting System	EPA/NTIS	12/31/2015	02/22/2017	09/28/2017
US	COAL ASH DOE	Steam-Electric Plant Operation Data	Department of Energy	12/31/2018	12/04/2019	01/15/2020
US	COAL ASH EPA	Coal Combustion Residues Surface Impoundments List	Environmental Protection Agency	01/12/2017	03/05/2019	11/11/2019
US	CONSENT	Superfund (CERCLA) Consent Decrees	Department of Justice, Consent Decree Library	09/30/2019	10/09/2019	12/20/2019
US	CORRACTS	Corrective Action Report	EPA	12/16/2019	12/16/2019	12/20/2019
US	DEBRIS REGION 9	Torres Martinez Reservation Illegal Dump Site Locations	EPA, Region 9	01/12/2009	05/07/2009	09/21/2009
US	DOCKET HWC	Hazardous Waste Compliance Docket Listing	Environmental Protection Agency	05/31/2018	07/26/2018	10/05/2018
US	DOD	Department of Defense Sites	USGS	12/31/2005	11/10/2006	01/11/2007
US	DOT OPS	Incident and Accident Data	Department of Transportation, Office of Pipeli	10/01/2019	10/29/2019	01/15/2020
US	Delisted NPL	National Priority List Deletions	EPA	01/30/2020	02/05/2020	02/14/2020
US	ECHO	Enforcement & Compliance History Information	Environmental Protection Agency	10/06/2019	10/08/2019	01/02/2020
US	EDR Hist Auto	EDR Exclusive Historical Auto Stations	EDR, Inc.			
US	EDR Hist Cleaner	EDR Exclusive Historical Cleaners	EDR, Inc.			
US	EDR MGP	EDR Proprietary Manufactured Gas Plants	EDR, Inc.			
US	EPA WATCH LIST	EPA WATCH LIST	Environmental Protection Agency	08/30/2013	03/21/2014	06/17/2014
US	ERNS	Emergency Response Notification System	National Response Center, United States Coast	09/09/2019	09/09/2019	09/23/2019
US	FEDERAL FACILITY	Federal Facility Site Information listing	Environmental Protection Agency	04/03/2019	04/05/2019	05/14/2019
US	FEDLAND	Federal and Indian Lands	U.S. Geological Survey	04/02/2018	04/11/2018	11/06/2019
US	FEMA UST	Underground Storage Tank Listing	FEMA	08/27/2019	08/28/2019	11/11/2019
US	FINDS	Facility Index System/Facility Registry System	EPA	11/22/2019	12/04/2019	03/02/2020
US	FTTS	FIFRA/ TSCA Tracking System - FIFRA (Federal Insecticide, Fu	EPA/Office of Prevention, Pesticides and Toxi	04/09/2009	04/16/2009	05/11/2009
US	FTTS INSP	FIFRA/ TSCA Tracking System - FIFRA (Federal Insecticide, Fu	EPA	04/09/2009	04/16/2009	05/11/2009
US	FUDS	Formerly Used Defense Sites	U.S. Army Corps of Engineers	11/12/2019	11/19/2019	01/28/2020
US	FUELS PROGRAM	EPA Fuels Program Registered Listing	EPA	11/18/2019	11/19/2019	01/28/2020
US	FUSRAP	Formerly Utilized Sites Remedial Action Program	Department of Energy	08/08/2017	09/11/2018	09/14/2018
US	HIST FTTS	FIFRA/TSCA Tracking System Administrative Case Listing	Environmental Protection Agency	10/19/2006	03/01/2007	04/10/2007
US	HIST FTTS INSP	FIFRA/TSCA Tracking System Inspection & Enforcement Case Lis	Environmental Protection Agency	10/19/2006	03/01/2007	04/10/2007
US	HMIRS	Hazardous Materials Information Reporting System	U.S. Department of Transportation	12/05/2019	12/06/2019	02/14/2020
US	ICIS	Integrated Compliance Information System	Environmental Protection Agency	11/18/2016	11/23/2016	02/10/2017
US	IHS OPEN DUMPS	Open Dumps on Indian Land	Department of Health & Human Services, Indian	04/01/2014	08/06/2014	01/29/2015
US	INDIAN LUST R1	Leaking Underground Storage Tanks on Indian Land	EPA Region 1	10/01/2019	12/04/2019	02/10/2020
US	INDIAN LUST R10	Leaking Underground Storage Tanks on Indian Land	EPA Region 10	10/11/2019	12/04/2019	02/10/2020
US	INDIAN LUST R4	Leaking Underground Storage Tanks on Indian Land	EPA Region 4	10/10/2019	12/05/2019	02/10/2020
US	INDIAN LUST R5	Leaking Underground Storage Tanks on Indian Land	EPA, Region 5	10/01/2019	12/04/2019	02/10/2020
US	INDIAN LUST R6	Leaking Underground Storage Tanks on Indian Land	EPA Region 6	10/02/2019	12/04/2019	02/10/2020
US	INDIAN LUST R7	Leaking Underground Storage Tanks on Indian Land	EPA Region 7	10/15/2019	12/17/2019	02/10/2020
US	INDIAN LUST R8	Leaking Underground Storage Tanks on Indian Land	EPA Region 8	10/03/2019	12/04/2019	02/14/2020
US	INDIAN LUST R9	Leaking Underground Storage Tanks on Indian Land	Environmental Protection Agency	10/04/2019	12/04/2019	02/27/2020
US	INDIAN ODI	Report on the Status of Open Dumps on Indian Lands	Environmental Protection Agency	12/31/1998	12/03/2007	01/24/2008
US	INDIAN RESERV	Indian Reservations	USGS	12/31/2014	07/14/2015	01/10/2017
US	INDIAN UST R1	Underground Storage Tanks on Indian Land	EPA, Region 1	10/01/2019	12/04/2019	02/10/2020
US	INDIAN UST R10	Underground Storage Tanks on Indian Land	EPA Region 10	10/11/2019	12/04/2019	02/10/2020
US	INDIAN UST R4	Underground Storage Tanks on Indian Land	EPA Region 4	10/10/2019	12/05/2019	02/10/2020
US	INDIAN UST R5	Underground Storage Tanks on Indian Land	EPA Region 5	10/01/2019	12/04/2019	02/10/2020
US	INDIAN UST R6	Underground Storage Tanks on Indian Land	EPA Region 6	10/02/2019	12/04/2019	02/10/2020
US	INDIAN UST R7	Underground Storage Tanks on Indian Land	EPA Region 7	10/11/2019	12/04/2019	02/10/2020
US	INDIAN UST R8	Underground Storage Tanks on Indian Land	EPA Region 8	10/03/2019	12/04/2019	02/14/2020

GOVERNMENT RECORDS SEARCHED / DATA CURRENCY TRACKING

St	Acronym	Full Name	Government Agency	Gov Date	Arvl. Date	Active Date
US	INDIAN UST R9	Underground Storage Tanks on Indian Land	EPA Region 9	10/04/2019	12/04/2019	02/27/2020
US	INDIAN VCP R1	Voluntary Cleanup Priority Listing	EPA, Region 1	07/27/2015	09/29/2015	02/18/2016
US	INDIAN VCP R7	Voluntary Cleanup Priority Lisitng	EPA, Region 7	03/20/2008	04/22/2008	05/19/2008
US	LEAD SMELTER 1	Lead Smelter Sites	Environmental Protection Agency	01/30/2020	02/05/2020	02/14/2020
US	LEAD SMELTER 2	Lead Smelter Sites	American Journal of Public Health	04/05/2001	10/27/2010	12/02/2010
US	LIENS 2	CERCLA Lien Information	Environmental Protection Agency	01/30/2020	02/05/2020	02/14/2020
US	LUCIS	Land Use Control Information System	Department of the Navy	11/04/2019	11/13/2019	01/28/2020
US	MINES MRDS	Mineral Resources Data System	USGS	04/06/2018	10/21/2019	10/24/2019
US	MINES VIOLATIONS	MSHA Violation Assessment Data	DOL, Mine Safety & Health Admi	12/03/2019	12/03/2019	01/28/2020
US	MLTS	Material Licensing Tracking System	Nuclear Regulatory Commission	10/25/2019	10/25/2019	01/15/2020
US	NPL	National Priority List	EPA	01/30/2020	02/05/2020	02/14/2020
US	NPL LIENS	Federal Superfund Liens	EPA	10/15/1991	02/02/1994	03/30/1994
US	ODI	Open Dump Inventory	Environmental Protection Agency	06/30/1985	08/09/2004	09/17/2004
US	PADS	PCB Activity Database System	EPA	10/09/2019	10/11/2019	12/20/2019
US	PCB TRANSFORMER	PCB Transformer Registration Database	Environmental Protection Agency	09/13/2019	11/06/2019	02/10/2020
US	PRP	Potentially Responsible Parties	EPA	01/30/2020	02/06/2020	02/14/2020
US	Proposed NPL	Proposed National Priority List Sites	EPA	01/30/2020	02/05/2020	02/14/2020
US	RAATS	RCRA Administrative Action Tracking System	EPA	04/17/1995	07/03/1995	08/07/1995
US	RADINFO	Radiation Information Database	Environmental Protection Agency	07/01/2019	07/01/2019	09/23/2019
US	RCRA NonGen / NLR	RCRA - Non Generators / No Longer Regulated	Environmental Protection Agency	12/16/2019	12/16/2019	12/20/2019
US	RCRA-LQG	RCRA - Large Quantity Generators	Environmental Protection Agency	12/16/2019	12/16/2019	12/20/2019
US	RCRA-SQG	RCRA - Small Quantity Generators	Environmental Protection Agency	12/16/2019	12/16/2019	12/20/2019
US	RCRA-TSDF	RCRA - Treatment, Storage and Disposal	Environmental Protection Agency	12/16/2019	12/16/2019	12/20/2019
US	RCRA-VSQQ	RCRA - Very Small Quantity Generators (Formerly Conditionall	Environmental Protection Agency	12/16/2019	12/16/2019	12/20/2019
US	RMP	Risk Management Plans	Environmental Protection Agency	04/25/2019	05/02/2019	05/23/2019
US	ROD	Records Of Decision	EPA	01/30/2020	02/05/2020	02/14/2020
US	SCRD DRYCLEANERS	State Coalition for Remediation of Drycleaners Listing	Environmental Protection Agency	01/01/2017	02/03/2017	04/07/2017
US	SEMS	Superfund Enterprise Management System	EPA	01/30/2020	02/05/2020	02/14/2020
US	SEMS-ARCHIVE	Superfund Enterprise Management System Archive	EPA	01/30/2020	02/05/2020	02/14/2020
US	SSTS	Section 7 Tracking Systems	EPA	05/01/2019	10/23/2019	01/15/2020
US	TRIS	Toxic Chemical Release Inventory System	EPA	12/31/2017	11/16/2018	11/21/2019
US	TSCA	Toxic Substances Control Act	EPA	12/31/2016	06/21/2017	01/05/2018
US	UMTRA	Uranium Mill Tailings Sites	Department of Energy	08/30/2019	11/15/2019	01/28/2020
US	US AIRS (AFS)	Aerometric Information Retrieval System Facility Subsystem (EPA	10/12/2016	10/26/2016	02/03/2017
US	US AIRS MINOR	Air Facility System Data	EPA	10/12/2016	10/26/2016	02/03/2017
US	US BROWNFIELDS	A Listing of Brownfields Sites	Environmental Protection Agency	06/03/2019	06/04/2019	08/26/2019
US	US CDL	Clandestine Drug Labs	Drug Enforcement Administration	06/11/2019	06/13/2019	09/03/2019
US	US ENG CONTROLS	Engineering Controls Sites List	Environmental Protection Agency	11/22/2019	11/22/2019	01/28/2020
US	US FIN ASSUR	Financial Assurance Information	Environmental Protection Agency	12/16/2019	12/19/2019	02/27/2020
US	US HIST CDL	National Clandestine Laboratory Register	Drug Enforcement Administration	06/11/2019	06/13/2019	09/03/2019
US	US INST CONTROL	Sites with Institutional Controls	Environmental Protection Agency	11/22/2019	11/22/2019	01/28/2020
US	US MINES	Mines Master Index File	Department of Labor, Mine Safety and Health A	11/06/2019	11/25/2019	01/28/2020
US	US MINES 2	Ferrous and Nonferrous Metal Mines Database Listing	USGS	12/05/2005	02/29/2008	04/18/2008
US	US MINES 3	Active Mines & Mineral Plants Database Listing	USGS	04/14/2011	06/08/2011	09/13/2011
US	UXO	Unexploded Ordnance Sites	Department of Defense	12/31/2017	01/17/2019	04/01/2019

GOVERNMENT RECORDS SEARCHED / DATA CURRENCY TRACKING

St	Acronym	Full Name	Government Agency	Gov Date	Arvl. Date	Active Date
CT	CT MANIFEST	Hazardous Waste Manifest Data	Department of Energy & Environmental Protecti	05/14/2019	12/05/2019	02/03/2020
NJ	NJ MANIFEST	Manifest Information	Department of Environmental Protection	12/31/2018	04/10/2019	05/16/2019
NY	NY MANIFEST	Facility and Manifest Data	Department of Environmental Conservation	01/01/2019	05/01/2019	06/21/2019
PA	PA MANIFEST	Manifest Information	Department of Environmental Protection	06/30/2018	07/19/2019	09/10/2019
RI	RI MANIFEST	Manifest information	Department of Environmental Management	12/31/2018	10/02/2019	12/10/2019
WI	WI MANIFEST	Manifest Information	Department of Natural Resources	05/31/2018	06/19/2019	09/03/2019
US	AHA Hospitals	Sensitive Receptor: AHA Hospitals	American Hospital Association, Inc.			
US	Medical Centers	Sensitive Receptor: Medical Centers	Centers for Medicare & Medicaid Services			
US	Nursing Homes	Sensitive Receptor: Nursing Homes	National Institutes of Health			
US	Public Schools	Sensitive Receptor: Public Schools	National Center for Education Statistics			
US	Private Schools	Sensitive Receptor: Private Schools	National Center for Education Statistics			
CA	Daycare Centers	Sensitive Receptor: Licensed Facilities	Department of Social Services			
US	Flood Zones	100-year and 500-year flood zones	Emergency Management Agency (FEMA)			
US	NWI	National Wetlands Inventory	U.S. Fish and Wildlife Service			
CA	State Wetlands	Wetland Inventory	Department of Fish and Wildlife			
US	Topographic Map		U.S. Geological Survey			
US	Oil/Gas Pipelines		Endeavor Business Media			
US	Electric Power Transmission Line Data		Endeavor Business Media			

STREET AND ADDRESS INFORMATION

© 2015 TomTom North America, Inc. All rights reserved. This material is proprietary and the subject of copyright protection and other intellectual property rights owned by or licensed to Tele Atlas North America, Inc. The use of this material is subject to the terms of a license agreement. You will be held liable for any unauthorized copying or disclosure of this material.

GEOCHECK[®] - PHYSICAL SETTING SOURCE ADDENDUM

TARGET PROPERTY ADDRESS

19519 PERRIS BLVD
19519 PERRIS BLVD
PERRIS, CA 92570

TARGET PROPERTY COORDINATES

Latitude (North):	33.836414 - 33° 50' 11.09"
Longitude (West):	117.226894 - 117° 13' 36.82"
Universal Tranverse Mercator:	Zone 11
UTM X (Meters):	479006.2
UTM Y (Meters):	3743847.2
Elevation:	1458 ft. above sea level

USGS TOPOGRAPHIC MAP

Target Property Map:	5641330 PERRIS, CA
Version Date:	2012

EDR's GeoCheck Physical Setting Source Addendum is provided to assist the environmental professional in forming an opinion about the impact of potential contaminant migration.

Assessment of the impact of contaminant migration generally has two principle investigative components:

1. Groundwater flow direction, and
2. Groundwater flow velocity.

Groundwater flow direction may be impacted by surface topography, hydrology, hydrogeology, characteristics of the soil, and nearby wells. Groundwater flow velocity is generally impacted by the nature of the geologic strata.

GEOCHECK® - PHYSICAL SETTING SOURCE SUMMARY

GROUNDWATER FLOW DIRECTION INFORMATION

Groundwater flow direction for a particular site is best determined by a qualified environmental professional using site-specific well data. If such data is not reasonably ascertainable, it may be necessary to rely on other sources of information, such as surface topographic information, hydrologic information, hydrogeologic data collected on nearby properties, and regional groundwater flow information (from deep aquifers).

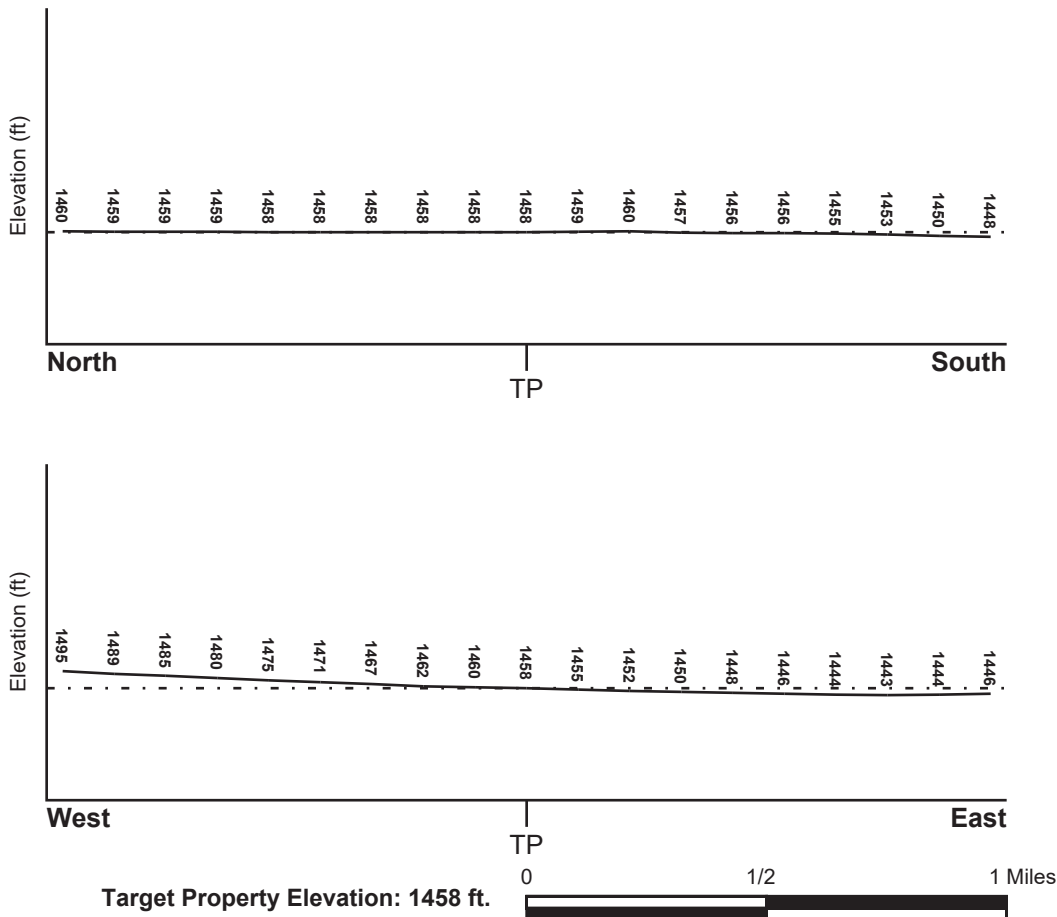
TOPOGRAPHIC INFORMATION

Surface topography may be indicative of the direction of surficial groundwater flow. This information can be used to assist the environmental professional in forming an opinion about the impact of nearby contaminated properties or, should contamination exist on the target property, what downgradient sites might be impacted.

TARGET PROPERTY TOPOGRAPHY

General Topographic Gradient: General East

SURROUNDING TOPOGRAPHY: ELEVATION PROFILES



Source: Topography has been determined from the USGS 7.5' Digital Elevation Model and should be evaluated on a relative (not an absolute) basis. Relative elevation information between sites of close proximity should be field verified.

GEOCHECK® - PHYSICAL SETTING SOURCE SUMMARY

HYDROLOGIC INFORMATION

Surface water can act as a hydrologic barrier to groundwater flow. Such hydrologic information can be used to assist the environmental professional in forming an opinion about the impact of nearby contaminated properties or, should contamination exist on the target property, what downgradient sites might be impacted.

Refer to the Physical Setting Source Map following this summary for hydrologic information (major waterways and bodies of water).

FEMA FLOOD ZONE

<u>Flood Plain Panel at Target Property</u>	<u>FEMA Source Type</u>
06065C1430H	FEMA FIRM Flood data
<u>Additional Panels in search area:</u>	<u>FEMA Source Type</u>
Not Reported	

NATIONAL WETLAND INVENTORY

<u>NWI Quad at Target Property</u>	<u>NWI Electronic Data Coverage</u>
NOT AVAILABLE	YES - refer to the Overview Map and Detail Map

HYDROGEOLOGIC INFORMATION

Hydrogeologic information obtained by installation of wells on a specific site can often be an indicator of groundwater flow direction in the immediate area. Such hydrogeologic information can be used to assist the environmental professional in forming an opinion about the impact of nearby contaminated properties or, should contamination exist on the target property, what downgradient sites might be impacted.

Site-Specific Hydrogeological Data*:

Search Radius:	1.25 miles
Status:	Not found

AQUIFLOW®

Search Radius: 1.000 Mile.

EDR has developed the AQUIFLOW Information System to provide data on the general direction of groundwater flow at specific points. EDR has reviewed reports submitted by environmental professionals to regulatory authorities at select sites and has extracted the date of the report, groundwater flow direction as determined hydrogeologically, and the depth to water table.

<u>MAP ID</u>	<u>LOCATION FROM TP</u>	<u>GENERAL DIRECTION GROUNDWATER FLOW</u>
Not Reported		

GEOCHECK® - PHYSICAL SETTING SOURCE SUMMARY

GROUNDWATER FLOW VELOCITY INFORMATION

Groundwater flow velocity information for a particular site is best determined by a qualified environmental professional using site specific geologic and soil strata data. If such data are not reasonably ascertainable, it may be necessary to rely on other sources of information, including geologic age identification, rock stratigraphic unit and soil characteristics data collected on nearby properties and regional soil information. In general, contaminant plumes move more quickly through sandy-gravelly types of soils than silty-clayey types of soils.

GEOLOGIC INFORMATION IN GENERAL AREA OF TARGET PROPERTY

Geologic information can be used by the environmental professional in forming an opinion about the relative speed at which contaminant migration may be occurring.

ROCK STRATIGRAPHIC UNIT

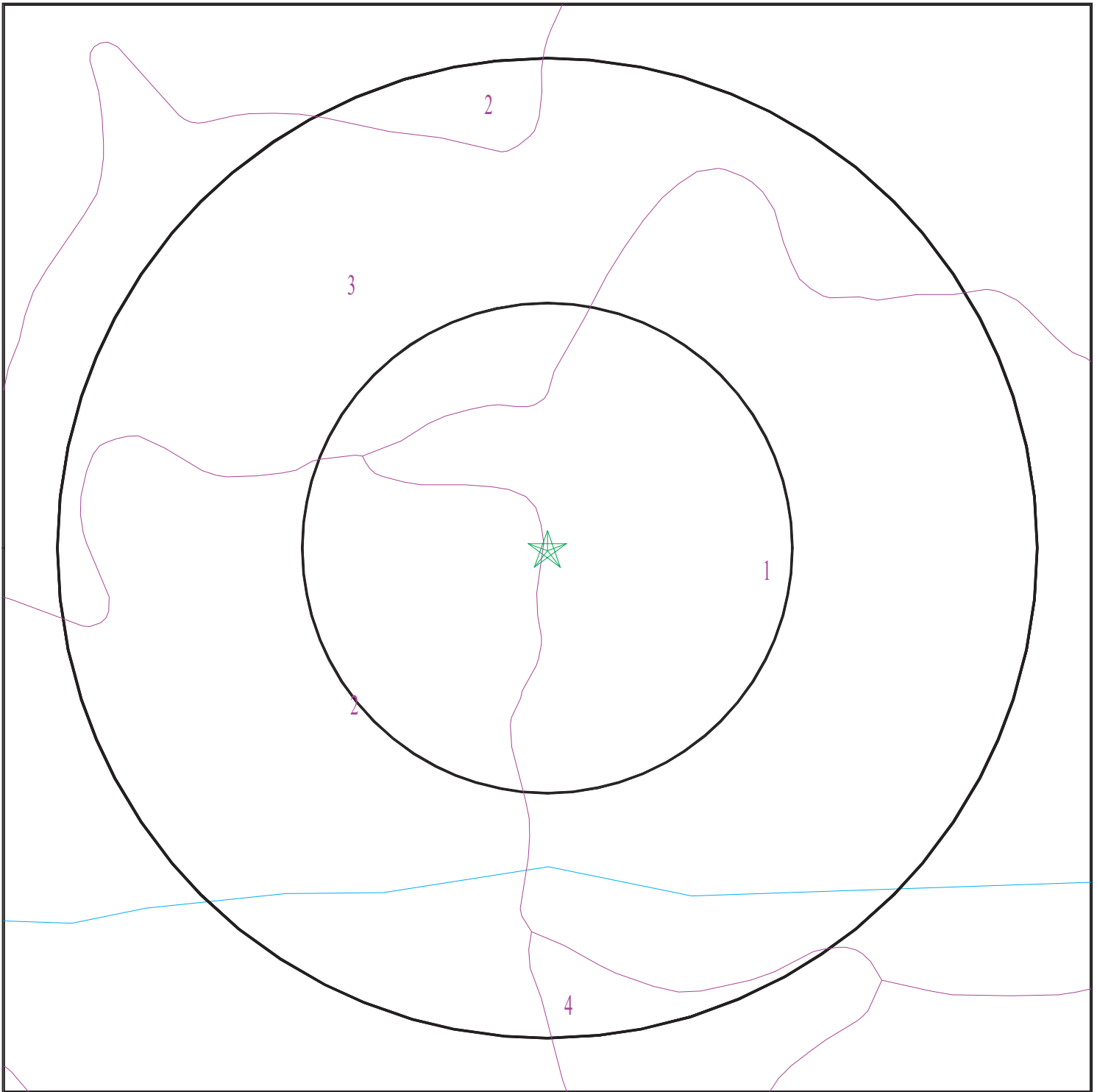
Era: Mesozoic
System: Cretaceous
Series: Cretaceous granitic rocks
Code: Kg (*decoded above as Era, System & Series*)

GEOLOGIC AGE IDENTIFICATION

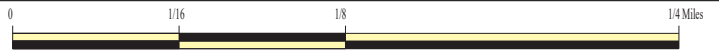
Category: Plutonic and Intrusive Rocks

Geologic Age and Rock Stratigraphic Unit Source: P.G. Schruben, R.E. Arndt and W.J. Bawiec, Geology of the Conterminous U.S. at 1:2,500,000 Scale - a digital representation of the 1974 P.B. King and H.M. Beikman Map, USGS Digital Data Series DDS - 11 (1994).

SSURGO SOIL MAP - 5999271.2s



- ★ Target Property
- SSURGO Soil
- Water



SITE NAME: 19519 Perris Blvd
ADDRESS: 19519 Perris Blvd
Perris CA 92570
LAT/LONG: 33.836414 / 117.226894

CLIENT: Hazard Management Consulting
CONTACT: Troy Taylor
INQUIRY #: 5999271.2s
DATE: March 06, 2020 12:30 pm

GEOCHECK® - PHYSICAL SETTING SOURCE SUMMARY

DOMINANT SOIL COMPOSITION IN GENERAL AREA OF TARGET PROPERTY

The U.S. Department of Agriculture's (USDA) Soil Conservation Service (SCS) leads the National Cooperative Soil Survey (NCSS) and is responsible for collecting, storing, maintaining and distributing soil survey information for privately owned lands in the United States. A soil map in a soil survey is a representation of soil patterns in a landscape. The following information is based on Soil Conservation Service SSURGO data.

Soil Map ID: 1

Soil Component Name: EXETER

Soil Surface Texture: sandy loam

Hydrologic Group: Class C - Slow infiltration rates. Soils with layers impeding downward movement of water, or soils with moderately fine or fine textures.

Soil Drainage Class: Well drained

Hydric Status: Not hydric

Corrosion Potential - Uncoated Steel: High

Depth to Bedrock Min: > 0 inches

Depth to Watertable Min: > 0 inches

Soil Layer Information							
Layer	Boundary		Soil Texture Class	Classification		Saturated hydraulic conductivity micro m/sec	Soil Reaction (pH)
	Upper	Lower		AASHTO Group	Unified Soil		
1	0 inches	16 inches	sandy loam	Silt-Clay Materials (more than 35 pct. passing No. 200), Silty Soils.	FINE-GRAINED SOILS, Silts and Clays (liquid limit less than 50%), silt.	Max: 4 Min: 1.4	Max: 8.4 Min: 7.4
2	16 inches	37 inches	sandy clay loam	Silt-Clay Materials (more than 35 pct. passing No. 200), Silty Soils.	FINE-GRAINED SOILS, Silts and Clays (liquid limit less than 50%), silt.	Max: 4 Min: 1.4	Max: 8.4 Min: 7.4
3	37 inches	50 inches	indurated	Silt-Clay Materials (more than 35 pct. passing No. 200), Silty Soils.	FINE-GRAINED SOILS, Silts and Clays (liquid limit less than 50%), silt.	Max: 4 Min: 1.4	Max: 8.4 Min: 7.4
4	50 inches	59 inches	stratified sandy loam to silt loam	Silt-Clay Materials (more than 35 pct. passing No. 200), Silty Soils.	FINE-GRAINED SOILS, Silts and Clays (liquid limit less than 50%), silt.	Max: 4 Min: 1.4	Max: 8.4 Min: 7.4

GEOCHECK® - PHYSICAL SETTING SOURCE SUMMARY

Soil Map ID: 2

Soil Component Name: GREENFIELD

Soil Surface Texture: sandy loam

Hydrologic Group: Class B - Moderate infiltration rates. Deep and moderately deep, moderately well and well drained soils with moderately coarse textures.

Soil Drainage Class: Well drained

Hydric Status: Not hydric

Corrosion Potential - Uncoated Steel: Low

Depth to Bedrock Min: > 0 inches

Depth to Watertable Min: > 0 inches

Soil Layer Information							
Layer	Boundary		Soil Texture Class	Classification		Saturated hydraulic conductivity micro m/sec	Soil Reaction (pH)
	Upper	Lower		AASHTO Group	Unified Soil		
1	0 inches	25 inches	sandy loam	Granular materials (35 pct. or less passing No. 200), Silty, or Clayey Gravel and Sand.	COARSE-GRAINED SOILS, Sands, Sands with fines, Silty Sand.	Max: 42 Min: 14	Max: 8.4 Min: 6.6
2	25 inches	42 inches	fine sandy loam	Granular materials (35 pct. or less passing No. 200), Silty, or Clayey Gravel and Sand.	COARSE-GRAINED SOILS, Sands, Sands with fines, Silty Sand.	Max: 42 Min: 14	Max: 8.4 Min: 6.6
3	42 inches	59 inches	loam	Granular materials (35 pct. or less passing No. 200), Silty, or Clayey Gravel and Sand.	COARSE-GRAINED SOILS, Sands, Sands with fines, Silty Sand.	Max: 42 Min: 14	Max: 8.4 Min: 6.6
4	59 inches	72 inches	stratified loamy sand to sandy loam	Granular materials (35 pct. or less passing No. 200), Silty, or Clayey Gravel and Sand.	COARSE-GRAINED SOILS, Sands, Sands with fines, Silty Sand.	Max: 42 Min: 14	Max: 8.4 Min: 6.6

GEOCHECK® - PHYSICAL SETTING SOURCE SUMMARY

Soil Map ID: 3

Soil Component Name: EXETER

Soil Surface Texture: sandy loam

Hydrologic Group: Class B - Moderate infiltration rates. Deep and moderately deep, moderately well and well drained soils with moderately coarse textures.

Soil Drainage Class: Well drained

Hydric Status: Not hydric

Corrosion Potential - Uncoated Steel: High

Depth to Bedrock Min: > 0 inches

Depth to Watertable Min: > 0 inches

Soil Layer Information							
Layer	Boundary		Soil Texture Class	Classification		Saturated hydraulic conductivity micro m/sec	Soil Reaction (pH)
	Upper	Lower		AASHTO Group	Unified Soil		
1	0 inches	16 inches	sandy loam	Silt-Clay Materials (more than 35 pct. passing No. 200), Silty Soils.	FINE-GRAINED SOILS, Silts and Clays (liquid limit less than 50%), silt.	Max: 4 Min: 1.4	Max: 8.4 Min: 7.4
2	16 inches	37 inches	sandy clay loam	Silt-Clay Materials (more than 35 pct. passing No. 200), Silty Soils.	FINE-GRAINED SOILS, Silts and Clays (liquid limit less than 50%), silt.	Max: 4 Min: 1.4	Max: 8.4 Min: 7.4
3	37 inches	50 inches	indurated	Silt-Clay Materials (more than 35 pct. passing No. 200), Silty Soils.	FINE-GRAINED SOILS, Silts and Clays (liquid limit less than 50%), silt.	Max: 4 Min: 1.4	Max: 8.4 Min: 7.4
4	50 inches	59 inches	stratified sandy loam to silt loam	Silt-Clay Materials (more than 35 pct. passing No. 200), Silty Soils.	FINE-GRAINED SOILS, Silts and Clays (liquid limit less than 50%), silt.	Max: 4 Min: 1.4	Max: 8.4 Min: 7.4

GEOCHECK® - PHYSICAL SETTING SOURCE SUMMARY

Soil Map ID: 4

Soil Component Name: PACHAPPA

Soil Surface Texture: fine sandy loam

Hydrologic Group: Class B - Moderate infiltration rates. Deep and moderately deep, moderately well and well drained soils with moderately coarse textures.

Soil Drainage Class: Well drained

Hydric Status: Not hydric

Corrosion Potential - Uncoated Steel: Low

Depth to Bedrock Min: > 0 inches

Depth to Watertable Min: > 0 inches

Soil Layer Information							
Layer	Boundary		Soil Texture Class	Classification		Saturated hydraulic conductivity micro m/sec	Soil Reaction (pH)
	Upper	Lower		AASHTO Group	Unified Soil		
1	0 inches	20 inches	fine sandy loam	Silt-Clay Materials (more than 35 pct. passing No. 200), Silty Soils.	FINE-GRAINED SOILS, Silts and Clays (liquid limit less than 50%), Lean Clay	Max: 14 Min: 4	Max: 7.8 Min: 6.6
2	20 inches	62 inches	loam	Silt-Clay Materials (more than 35 pct. passing No. 200), Silty Soils.	FINE-GRAINED SOILS, Silts and Clays (liquid limit less than 50%), Lean Clay	Max: 14 Min: 4	Max: 7.8 Min: 6.6

LOCAL / REGIONAL WATER AGENCY RECORDS

EDR Local/Regional Water Agency records provide water well information to assist the environmental professional in assessing sources that may impact ground water flow direction, and in forming an opinion about the impact of contaminant migration on nearby drinking water wells.

GEOCHECK® - PHYSICAL SETTING SOURCE SUMMARY

WELL SEARCH DISTANCE INFORMATION

<u>DATABASE</u>	<u>SEARCH DISTANCE (miles)</u>
Federal USGS	1.000
Federal FRDS PWS	Nearest PWS within 1 mile
State Database	1.000

FEDERAL USGS WELL INFORMATION

<u>MAP ID</u>	<u>WELL ID</u>	<u>LOCATION FROM TP</u>
A2	USGS40000138517	0 - 1/8 Mile NW
B4	USGS40000138509	1/8 - 1/4 Mile SW
C7	USGS40000138560	1/2 - 1 Mile NNW
10	USGS40000138576	1/2 - 1 Mile NNW

FEDERAL FRDS PUBLIC WATER SUPPLY SYSTEM INFORMATION

<u>MAP ID</u>	<u>WELL ID</u>	<u>LOCATION FROM TP</u>
No PWS System Found		

Note: PWS System location is not always the same as well location.

STATE DATABASE WELL INFORMATION

<u>MAP ID</u>	<u>WELL ID</u>	<u>LOCATION FROM TP</u>
A1	CADWR8000005790	0 - 1/8 Mile North
3	CADWR8000005806	1/8 - 1/4 Mile NNE
B5	CADWR8000005777	1/8 - 1/4 Mile SW
C6	CADWR8000005837	1/2 - 1 Mile NNW
8	4816	1/2 - 1 Mile NNW
C9	4815	1/2 - 1 Mile NNW
11	4818	1/2 - 1 Mile South

GEOCHECK® - PHYSICAL SETTING SOURCE MAP FINDINGS

Map ID
Direction
Distance
Elevation

Database

EDR ID Number

A1 North 0 - 1/8 Mile Higher	Click here for full text details	CA WELLS	CADWR8000005790
A2 NW 0 - 1/8 Mile Higher	Click here for full text details	FED USGS	USGS40000138517
3 NNE 1/8 - 1/4 Mile Higher	Click here for full text details	CA WELLS	CADWR8000005806
B4 SW 1/8 - 1/4 Mile Higher	Click here for full text details	FED USGS	USGS40000138509
B5 SW 1/8 - 1/4 Mile Higher	Click here for full text details	CA WELLS	CADWR8000005777
C6 NNW 1/2 - 1 Mile Higher	Click here for full text details	CA WELLS	CADWR8000005837
C7 NNW 1/2 - 1 Mile Higher	Click here for full text details	FED USGS	USGS40000138560
8 NNW 1/2 - 1 Mile Higher	Click here for full text details	CA WELLS	4816

GEOCHECK® - PHYSICAL SETTING SOURCE MAP FINDINGS

Map ID
Direction
Distance
Elevation

Database

EDR ID Number

C9
NNW
1/2 - 1 Mile
Higher

[Click here for full text details](#)

CA WELLS

4815

10
NNW
1/2 - 1 Mile
Higher

[Click here for full text details](#)

FED USGS

USGS40000138576

11
South
1/2 - 1 Mile
Lower

[Click here for full text details](#)

CA WELLS

4818

GEOCHECK® - PHYSICAL SETTING SOURCE MAP FINDINGS RADON

AREA RADON INFORMATION

State Database: CA Radon

Radon Test Results

Zipcode	Num Tests	> 4 pCi/L
92571	1	0

Federal EPA Radon Zone for RIVERSIDE County: 2

- Note: Zone 1 indoor average level > 4 pCi/L.
 : Zone 2 indoor average level >= 2 pCi/L and <= 4 pCi/L.
 : Zone 3 indoor average level < 2 pCi/L.

Federal Area Radon Information for RIVERSIDE COUNTY, CA

Number of sites tested: 12

Area	Average Activity	% <4 pCi/L	% 4-20 pCi/L	% >20 pCi/L
Living Area - 1st Floor	0.117 pCi/L	100%	0%	0%
Living Area - 2nd Floor	0.450 pCi/L	100%	0%	0%
Basement	1.700 pCi/L	100%	0%	0%

PHYSICAL SETTING SOURCE RECORDS SEARCHED

TOPOGRAPHIC INFORMATION

USGS 7.5' Digital Elevation Model (DEM)

Source: United States Geologic Survey

EDR acquired the USGS 7.5' Digital Elevation Model in 2002 and updated it in 2006. The 7.5 minute DEM corresponds to the USGS 1:24,000- and 1:25,000-scale topographic quadrangle maps. The DEM provides elevation data with consistent elevation units and projection.

Source: U.S. Geological Survey

HYDROLOGIC INFORMATION

Flood Zone Data: This data was obtained from the Federal Emergency Management Agency (FEMA). It depicts 100-year and 500-year flood zones as defined by FEMA. It includes the National Flood Hazard Layer (NFHL) which incorporates Flood Insurance Rate Map (FIRM) data and Q3 data from FEMA in areas not covered by NFHL.

Source: FEMA

Telephone: 877-336-2627

Date of Government Version: 2003, 2015

NWI: National Wetlands Inventory. This data, available in select counties across the country, was obtained by EDR in 2002, 2005 and 2010 from the U.S. Fish and Wildlife Service.

State Wetlands Data: Wetland Inventory

Source: Department of Fish and Wildlife

Telephone: 916-445-0411

HYDROGEOLOGIC INFORMATION

AQUIFLOW^R Information System

Source: EDR proprietary database of groundwater flow information

EDR has developed the AQUIFLOW Information System (AIS) to provide data on the general direction of groundwater flow at specific points. EDR has reviewed reports submitted to regulatory authorities at select sites and has extracted the date of the report, hydrogeologically determined groundwater flow direction and depth to water table information.

GEOLOGIC INFORMATION

Geologic Age and Rock Stratigraphic Unit

Source: P.G. Schruben, R.E. Arndt and W.J. Bawiec, Geology of the Conterminous U.S. at 1:2,500,000 Scale - A digital representation of the 1974 P.B. King and H.M. Beikman Map, USGS Digital Data Series DDS - 11 (1994).

STATSGO: State Soil Geographic Database

Source: Department of Agriculture, Natural Resources Conservation Service (NRCS)

The U.S. Department of Agriculture's (USDA) Natural Resources Conservation Service (NRCS) leads the national Conservation Soil Survey (NCSS) and is responsible for collecting, storing, maintaining and distributing soil survey information for privately owned lands in the United States. A soil map in a soil survey is a representation of soil patterns in a landscape. Soil maps for STATSGO are compiled by generalizing more detailed (SSURGO) soil survey maps.

SSURGO: Soil Survey Geographic Database

Source: Department of Agriculture, Natural Resources Conservation Service (NRCS)

Telephone: 800-672-5559

SSURGO is the most detailed level of mapping done by the Natural Resources Conservation Service, mapping scales generally range from 1:12,000 to 1:63,360. Field mapping methods using national standards are used to construct the soil maps in the Soil Survey Geographic (SSURGO) database. SSURGO digitizing duplicates the original soil survey maps. This level of mapping is designed for use by landowners, townships and county natural resource planning and management.

PHYSICAL SETTING SOURCE RECORDS SEARCHED

LOCAL / REGIONAL WATER AGENCY RECORDS

FEDERAL WATER WELLS

PWS: Public Water Systems

Source: EPA/Office of Drinking Water

Telephone: 202-564-3750

Public Water System data from the Federal Reporting Data System. A PWS is any water system which provides water to at least 25 people for at least 60 days annually. PWSs provide water from wells, rivers and other sources.

PWS ENF: Public Water Systems Violation and Enforcement Data

Source: EPA/Office of Drinking Water

Telephone: 202-564-3750

Violation and Enforcement data for Public Water Systems from the Safe Drinking Water Information System (SDWIS) after August 1995. Prior to August 1995, the data came from the Federal Reporting Data System (FRDS).

USGS Water Wells: USGS National Water Inventory System (NWIS)

This database contains descriptive information on sites where the USGS collects or has collected data on surface water and/or groundwater. The groundwater data includes information on wells, springs, and other sources of groundwater.

STATE RECORDS

Water Well Database

Source: Department of Water Resources

Telephone: 916-651-9648

California Drinking Water Quality Database

Source: Department of Public Health

Telephone: 916-324-2319

The database includes all drinking water compliance and special studies monitoring for the state of California since 1984. It consists of over 3,200,000 individual analyses along with well and water system information.

OTHER STATE DATABASE INFORMATION

California Oil and Gas Well Locations

Source: Dept of Conservation, Geologic Energy Management Division

Telephone: 916-323-1779

Oil and Gas well locations in the state.

California Earthquake Fault Lines

Source: California Division of Mines and Geology

The fault lines displayed on EDR's Topographic map are digitized quaternary fault lines prepared in 1975 by the United State Geological Survey. Additional information (also from 1975) regarding activity at specific fault lines comes from California's Preliminary Fault Activity Map prepared by the California Division of Mines and Geology.

RADON

State Database: CA Radon

Source: Department of Public Health

Telephone: 916-210-8558

Radon Database for California

Area Radon Information

Source: USGS

Telephone: 703-356-4020

The National Radon Database has been developed by the U.S. Environmental Protection Agency (USEPA) and is a compilation of the EPA/State Residential Radon Survey and the National Residential Radon Survey. The study covers the years 1986 - 1992. Where necessary data has been supplemented by information collected at private sources such as universities and research institutions.

PHYSICAL SETTING SOURCE RECORDS SEARCHED

EPA Radon Zones

Source: EPA

Telephone: 703-356-4020

Sections 307 & 309 of IRAA directed EPA to list and identify areas of U.S. with the potential for elevated indoor radon levels.

OTHER

Airport Landing Facilities: Private and public use landing facilities

Source: Federal Aviation Administration, 800-457-6656

Epicenters: World earthquake epicenters, Richter 5 or greater

Source: Department of Commerce, National Oceanic and Atmospheric Administration

California Earthquake Fault Lines: The fault lines displayed on EDR's Topographic map are digitized quaternary fault lines, prepared in 1975 by the United State Geological Survey. Additional information (also from 1975) regarding activity at specific fault lines comes from California's Preliminary Fault Activity Map prepared by the California Division of Mines and Geology.

STREET AND ADDRESS INFORMATION

© 2015 TomTom North America, Inc. All rights reserved. This material is proprietary and the subject of copyright protection and other intellectual property rights owned by or licensed to Tele Atlas North America, Inc. The use of this material is subject to the terms of a license agreement. You will be held liable for any unauthorized copying or disclosure of this material.

APPENDIX C

COUNTY OF RIVERSIDE HEALTH SERVICES AGENCY
DEPARTMENT OF PUBLIC HEALTH
REFUND REQUEST

file 2/20

DATE: APRIL 30, 1997

All blanks must be filled in to process this request.

COPY

TO: H/F - Accounts Receivable

FROM: Division ENVIRONMENTAL HEALTH/HAZARDOUS MATERIALS

RE: Request for refund. AMOUNT \$ 157.00

Please make a refund to the following:

NAME: JOHN COUDURES COMPANY

ADDRESS: P.O. BOX 246

CITY, STATE, ZIP: NUEVO, CA 92567

Date payment received: JANUARY 17, 1997

Permit type and number
or type of services: 101-47-538404-1337 (DISCLOSURE)

Receipt number: 7616

Reason for refund: FACILITY IS OUT OF BUSINESS AND NEVER SHOULD HAVE PAID.

FAC #82143, JOHN COUDURES CO, 19519 PERRIS BLVD, PERRIS

PAID BY CHECK #1111, DATED 1/14/97, FOR \$157.00

Requested by: SALLY EVANS

Division: HAZARDOUS MATERIALS/ENVIRONMENTAL HEALTH

Earl Tuntland
EARL TUNTLAND *4/30/97*

DISTRIBUTION: White and Yellow - H/F - Pink - Office copy

FISCAL SERVICES USE ONLY

VERIFIED BY: _____

DEPOSIT CODE # _____

TR # _____

DATE: _____

CLIENT # _____

REPORTING UNIT: _____



DEPARTMENT OF ENVIRONMENTAL HEALTH

April 30, 1997

JOHN COUDURES COMPANY
P.O. BOX 246
NUEVO, CA 92567

RE: FAC #82143, JOHN COUDURES CO, 19519 PERRIS BLVD, PERRIS

Dear Sir/Madam:

Thank you for your payment for your Disclosure/Agricultural Handler Operating Permit. After a review of your file, it was determined that your facility is closed.

A request has been made to the Auditor-Controller of Riverside County to refund the amount of \$157.00. Please allow approximately 30-60 days to process the refund.

If you should have any questions, contact the Hazardous Materials Division at (909) 358-5055.

Sincerely,

Sally Evans
Senior Accounting



**COUNTY OF RIVERSIDE HEALTH SERVICES AGENCY
DEPARTMENT OF ENVIRONMENTAL HEALTH**

Underground Storage Tank Closure/Abandonment Application

Application for closure or abandonment of Underground Storage Tanks. Applicant may submit a copy of the removal plans. All fees are NON REFUNDABLE and payable when the plans are submitted with this application.

PLAN CHECK NUMBER _____

NAME OF FACILITY <i>COUDURES RANCH</i>	ADDRESS OF FACILITY <i>MORGAN & PERRIS BLVD</i>	(CITY) <i>FERRIS</i>	PHONE NUMBER <i>909-657-6730</i>
NAME OF OWNER <i>JOHN COUDURES CO.</i>	ADDRESS OF OWNER <i>P.O. BOX 246 NUEVO, CA 92567</i>		PHONE NUMBER <i>909-928-2306</i>
NAME OF OPERATOR <i>DARRELL SMITH</i>	ADDRESS OF OPERATOR <i>1688 N. PERRIS BLVD.</i>	<i>FERRIS, CA</i>	PHONE NUMBER <i>92571</i>
NAME OF CONTRACTOR/CONTACT PERSON	ADDRESS OF CONTRACTOR		PHONE NUMBER
CONTRACTORS LICENSE TYPE AND NUMBER (including Hazardous Materials Certification)			

ANSWER THE FOLLOWING QUESTIONS DESCRIBING THE TANKS TO BE CLOSED OR ABANDONED. IF YOU HAVE MORE THAN FOUR (4) TANKS, PROVIDE INFORMATION ON ADDITIONAL APPLICATION FORM.

	TANK 1	TANK 2	TANK 3	TANK 4
SINGLE/DOUBLE WALL TANK	<i>SINGLE</i>	<i>SINGLE</i>		
TANK IN USE (YES/NO)	<i>YES</i>	<i>YES</i>		
IS TANK SUSPECTED OF LEAKING (YES/NO)	<i>NO</i>	<i>NO</i>		
AGE OF TANK (YEARS)	<i>25 yrs.</i>	<i>25 yrs.</i>		
CONSTRUCTION MATERIAL OF TANK(S)	<i>STEEL</i>	<i>STEEL</i>		
HAZARDOUS SUBSTANCE STORAGE HISTORY	<i>N/A</i>	<i>N/A</i>		

Check the method of closure to be performed:

REMOVAL

ABANDONMENT

TEMPORARY CLOSURE

DATES FOR WHICH THE TANKS ARE TO BE TEMPORARILY CLOSED (IF APPLICABLE)

NAME OF PERSON TO CONTACT IN AN EMERGENCY

DARRELL G. SMITH

24 HOUR EMERGENCY PHONE NUMBER

909-928-3922

APPLICANT NAME

DARRELL G. SMITH

APPLICANT SIGNATURE

Darrell G. Smith

DATE OF APPLICATION

PLEASE MAKE YOUR CHECK PAYABLE TO THE COUNTY OF RIVERSIDE

AMOUNT ATTACHED \$ 367. .00

TRANSACTION/OCR NO. _____

From: Paul Mitchell
To: ENVHLTRIV.SEVANS, RLEHMANN
Date: 1/27/97 6:05pm
Subject: COUDURES PERMIT

RECENTLY A PERMIT FOR JOHN COUDURES CO. CAME ACROSS MY DISK. LATE IN 1995 THE UST'S ON THE JOHN COUDURES FARM WERE REMOVED UNDER PERMIT. SO THE BUSINESS EMERGENCY PLAN PERMIT WAS NOT NEEDED FOR THE STORAGE OF DIESEL OR GASOLINE. A DARREL SMITH WILL BE CALLING YOU TO REQUEST A REFUND OF HIS FEES. THIS BILLING SHOULD NOT HAVE GONE OUT FOR 1997.

THANKS FOR YOUR HELP.

MITCH

~~82143~~

Process
Refund for
\$157.00

82143
~~82144~~

82143
Refund 157.00

From: Paul Mitchell
To: ENVHLTRIV.PKEARS
Date: 9/12/96 4:24pm
Subject: JOHN COUDURES CO.

82144 JOHN COUDURES CO. 2364 INDIAN AVE., PERRIS
THIS IS MR. COUDURES HOME ADDRESS AND WHY WE PERMITTED IT IS BEYOND ME. I HAVE JUST
FINISHED TALKING WITH MR. SMITH OF THE COUDURES ESTATE AND NO CHEMICAL STORAGE IS
LOCATED AT THIS ADDRESS. PLEASE DELETE ANY RECORD WITH THIS ADDRESS AND TRANSFER THOSE
RECORDS TO:

19519 ST., PERRIS

THIS IS THE FARM LOCATION THERE THE USTS ARE LOCATED. PERMIT NUMBER 96 - 202 IS FOR THE
REMOVAL OF THESE USTS. THE FARM IS BEING CLOSED AS AN ACTIVE FARM. NO FUTURE PERMITTING
WILL BE DONE UNLESS I FIND CONDITIONS ARE CHANGING.

**COUNTY OF RIVERSIDE HEALTH SERVICES AGENCY
DEPARTMENT OF ENVIRONMENTAL HEALTH
HAZARDOUS MATERIALS MANAGEMENT DIVISION
UNDERGROUND STORAGE TANK
PERMIT FOR CLOSURE**

TYPE OF PERMIT

FACILITY #82143

- Removal
- Abandonment in Place
- Temporary Closure (12 Months Only)

1333 367.00
96202 #
TOTAL 367.00
CHECK 367.00
CHANGE 0.00

This permit shall not be construed as to allow the violation of any law, nor does it prevent further corrections of errors found on the application, plans, or at the site. Plans must be resubmitted for approval if any additional changes are made by the applicant. ⁵⁶⁰¹ PATTI

In addition to this permit, all applicable permits required by the local fire department, building department, and the air quality management district must be obtained and should be available for review at the closure site.

All tank closures must, at a minimum, comply with the California Underground Storage Tank Regulations and the appropriate section of the California Health & Safety Code.

JOHN COUDURES COMPANY has applied for and is granted a permit to
Owner/Contractor/Applicant

REMOVAL 2 underground storage tank(s) at
Remove/Abandon/Temp. Close No.

COUDURES RANCH located at
Facility Name

19519 PERRIS BLVD. (& MORGAN) in PERRIS, California.
Street Address City/Town

Underground tank closure inspections **must be scheduled five (5) business days in advance**. Telephone (714) 358-5055.

Brend Schlichter 8/26/96 96-202
Permit Approved By Date Plan Check #

*This Permit for Closure is VALID FOR 90 DAYS from the date of approval. If no reasonable action is taken within that period, the applicant will be required to reapply for a closure permit with all pertinent fees associated.

PC ** PAID BY CHECK #10078, DATED 8/13/96,
ENTERED AUG 27 1996 IN THE AMOUNT OF \$367.00 **

8/26/96

County of Riverside Health Services Agency
Department of Environmental Health
Hazardous Materials Management Division

Facility No 82143

Expires 2/28/86

ENVIRONMENTAL HEALTH PERMIT

NON-TRANSFERABLE

(Unless Approved)

Generate? : # Emps :

Disclose? : Yes Haz Class : B

THIS PERMIT IS GRANTED FOR THE ESTABLISHMENT OR VEHICLE INDICATED ON THE CONDITION THE PERSON NAMED IN THE PERMIT WILL COMPLY WITH THE LAWS, ORDINANCES AND REGULATIONS THAT ARE NOW OR MAY HEREAFTER BE IN FORCE BY THE UNITED STATES GOVERNMENT, THE STATE OF CALIFORNIA AND THE COUNTY OF RIVERSIDE PERTAINING TO THE ABOVE MENTIONED BUSINESS. THIS PERMIT MUST BE RENEWED ON THE EXPIRATION DATE AS SHOWN ABOVE. THIS PERMIT MAY BE SUSPENDED OR REVOKED BY THE HEALTH OFFICER FOR CAUSE. INSPECTION OF THIS ESTABLISHMENT MAY BE CONDUCTED BY A DULY AUTHORIZED REPRESENTATIVE OF THE HEALTH OFFICER.



NAME	John Coudures Co
DBA	John Coudures Co
LOCATION	18519 Perris Blvd, Perris
TYPE OF BUSINESS	Hazardous Materials Facility
MAILING ADDRESS	P.O. Box 246
CITY AND STATE	Nuevo, CA 92567

P

AUTHORIZED REPRESENTATIVE
OF HEALTH OFFICER

County of Riverside Health Services Agency
Department of Environmental Health
Hazardous Materials Management Division

Facility No 82143

Expires 2/28/97

ENVIRONMENTAL HEALTH PERMIT

NON-TRANSFERABLE

(Unless Approved)

Generate? : # Emps :
Disclose? : Yes Haz Class. : B

THIS PERMIT IS GRANTED FOR THE ESTABLISHMENT OR VEHICLE INDICATED ON THE CONDITION THE PERSON NAMED IN THE PERMIT WILL COMPLY WITH THE LAWS, ORDINANCES AND REGULATIONS THAT ARE NOW OR MAY HEREAFTER BE IN FORCE BY THE UNITED STATES GOVERNMENT, THE STATE OF CALIFORNIA AND THE COUNTY OF RIVERSIDE PERTAINING TO THE ABOVE MENTIONED BUSINESS. THIS PERMIT MUST BE RENEWED ON THE EXPIRATION DATE AS SHOWN ABOVE. THIS PERMIT MAY BE SUSPENDED OR REVOKED BY THE HEALTH OFFICER FOR CAUSE. INSPECTION OF THIS ESTABLISHMENT MAY BE CONDUCTED BY A DULY AUTHORIZED REPRESENTATIVE OF THE HEALTH OFFICER.



NAME	JOHN COUDURES CO
D.B.A	JOHN COUDURES CO
LOCATION	19519 PERRIS BLVD, PERRIS
TYPE OF BUSINESS	Hazardous Materials Facility
MAILING ADDRESS	P.O. BOX 246
CITY AND STATE	NUEVO, CA 92567

[Signature]

AUTHORIZED REPRESENTATIVE
OF HEALTH OFFICER

County of Riverside Health Services Agency
Department of Environmental Health
Hazardous Materials Management Division
No FACILITY #82143


ENVIRONMENTAL HEALTH PERMIT

NON-TRANSFERABLE
(Unless Approved)

GENERATE: YES # OF EMP.: B
DISCLOSURE: YES HAZ. CLASS: B
EXPIRES: 02/28/96

THIS PERMIT IS GRANTED FOR THE ESTABLISHMENT OR VEHICLE INDICATED ON THE CONDITION THE PERSON NAMED IN THE PERMIT WILL COMPLY WITH THE LAWS, ORDINANCES AND REGULATIONS THAT ARE NOW OR MAY HEREAFTER BE IN FORCE BY THE UNITED STATES GOVERNMENT, THE STATE OF CALIFORNIA AND THE COUNTY OF RIVERSIDE PERTAINING TO THE ABOVE MENTIONED BUSINESS. THIS PERMIT MUST BE RENEWED ON THE EXPIRATION DATE AS SHOWN ABOVE. THIS PERMIT MAY BE SUSPENDED OR REVOKED BY THE HEALTH OFFICER FOR CAUSE. INSPECTION OF THIS ESTABLISHMENT MAY BE CONDUCTED BY A DULY AUTHORIZED REPRESENTATIVE OF THE HEALTH OFFICER.

NAME	JOHN COUDURES CO
D.B.A	JOHN COUDURES CO
LOCATION	19519 PERRIS BLVD., PERRIS
TYPE OF BUSINESS	HAZARDOUS MATERIALS FACILITY
MAILING ADDRESS	2364 INDIAN AVE
CITY AND STATE	PERRIS CA 92570



Par

AUTHORIZED REPRESENTATIVE
OF HEALTH OFFICER

County of Riverside Health Services Agency
Department of Environmental Health
Hazardous Materials Management Division

FACILITY No 82143

ENVIRONMENTAL HEALTH PERMIT

EXPIRES: 2/28/95


NON-TRANSFERABLE

(Unless Approved)

Generate: # of Emp.:
Disclosure: Yes Haz. Class: B

THIS PERMIT IS GRANTED FOR THE ESTABLISHMENT OR VEHICLE INDICATED ON THE CONDITION THE PERSON NAMED IN THE PERMIT WILL COMPLY WITH THE LAWS, ORDINANCES AND REGULATIONS THAT ARE NOW OR MAY HEREAFTER BE IN FORCE BY THE UNITED STATES GOVERNMENT, THE STATE OF CALIFORNIA AND THE COUNTY OF RIVERSIDE PERTAINING TO THE ABOVE MENTIONED BUSINESS. THIS PERMIT MUST BE RENEWED ON THE EXPIRATION DATE AS SHOWN ABOVE. THIS PERMIT MAY BE SUSPENDED OR REVOKED BY THE HEALTH OFFICER FOR CAUSE. INSPECTION OF THIS ESTABLISHMENT MAY BE CONDUCTED BY A DULY AUTHORIZED REPRESENTATIVE OF THE HEALTH OFFICER.

NAME	JOHN COUDURES CO
D.B.A	JOHN COUDURES CO
LOCATION	19519 PERRIS BLVD PERRIS
TYPE OF BUSINESS	HAZARDOUS MATERIALS FACILITY
MAILING ADDRESS	2364 INDIAN AVE
CITY AND STATE	PERRIS, CA 92570



AUTHORIZED REPRESENTATIVE
OF HEALTH OFFICER

DEPARTMENT OF HEALTH
COUNTY OF RIVERSIDE, CALIFORNIA

BID No 1167

HEALTH PERMIT

NON-TRANSFERABLE
(Unless Approved)

FEES: \$150.00
PENALTY FEE: \$
TOTAL PAID: \$150.00

EFFECTIVE 01/01/93
EXPIRATION 12/31/93

THIS PERMIT IS GRANTED FOR THE ESTABLISHMENT OR VEHICLE INDICATED ON THE CONDITION THE PERSON NAMED IN THE PERMIT WILL COMPLY WITH THE LAWS, ORDINANCES AND REGULATIONS THAT ARE NOW OR MAY HEREAFTER BE IN FORCE BY THE UNITED STATES GOVERNMENT, THE STATE OF CALIFORNIA AND THE COUNTY OF RIVERSIDE PERTAINING TO THE ABOVE MENTIONED BUSINESS. THIS PERMIT MUST BE RENEWED ON THE EXPIRATION DATE AS SHOWN ABOVE. THIS PERMIT MAY BE SUSPENDED OR REVOKED BY THE HEALTH OFFICER FOR CAUSE. INSPECTION OF THIS ESTABLISHMENT MAY BE CONDUCTED BY A DULY AUTHORIZED REPRESENTATIVE OF THE HEALTH OFFICER.



NAME	JOHN COUDURES CO
D.B.A	JOHN COUDURES CO
LOCATION	19519 PERRIS BL
TYPE OF BUSINESS	HAZARDOUS MATERIALS HANDLER
MAILING ADDRESS	2364 INDIAN AVE.
CITY AND STATE	PERRIS, CA 92370

AUTHORIZED REPRESENTATIVE
OF HEALTH OFFICER

FILE COPY-THIS IS AN INSPECTION FEE RECEIPT AND NOT A HEALTH PERMIT

DEPARTMENT OF HEALTH
COUNTY OF RIVERSIDE, CALIFORNIA

BID No 1167

HEALTH PERMIT


NON-TRANSFERABLE

(Unless Approved)

EFFECTIVE 01/01/92
EXPIRATION 12/31/92

FEE. \$150.00
PENALTY FEE: \$
TOTAL PAID: \$150.00

THIS PERMIT IS GRANTED FOR THE ESTABLISHMENT OR VEHICLE INDICATED ON THE CONDITION THE PERSON NAMED IN THE PERMIT WILL COMPLY WITH THE LAWS, ORDINANCES AND REGULATIONS THAT ARE NOW OR MAY HEREAFTER BE IN FORCE BY THE UNITED STATES GOVERNMENT, THE STATE OF CALIFORNIA AND THE COUNTY OF RIVERSIDE PERTAINING TO THE ABOVE MENTIONED BUSINESS. THIS PERMIT MUST BE RENEWED ON THE EXPIRATION DATE AS SHOWN ABOVE. THIS PERMIT MAY BE SUSPENDED OR REVOKED BY THE HEALTH OFFICER FOR CAUSE. INSPECTION OF THIS ESTABLISHMENT MAY BE CONDUCTED BY A DULY AUTHORIZED REPRESENTATIVE OF THE HEALTH OFFICER.



NAME	JOHN COUDURES CO
D.B.A	JOHN COUDURES CO
LOCATION	19519 FERRIS BL
TYPE OF BUSINESS	HAZARDOUS MATERIALS HANDLER
MAILING ADDRESS	2364 INDIAN AVE.
CITY AND STATE	PERRIS, CA 92370

AUTHORIZED REPRESENTATIVE
OF HEALTH OFFICER

DEPARTMENT OF HEALTH
COUNTY OF RIVERSIDE, CALIFORNIA

No 1167


FEE: \$75.00
PENALTY FEE: \$
TOTAL PAID: \$75.00

HEALTH PERMIT

NON-TRANSFERABLE
(Unless Approved)

EFFECTIVE 01/01/91
EXPIRATION 12/31/91

THIS PERMIT IS GRANTED FOR THE ESTABLISHMENT OR VEHICLE INDICATED ON THE CONDITION THE PERSON NAMED IN THE PERMIT WILL COMPLY WITH THE LAWS, ORDINANCES AND REGULATIONS THAT ARE NOW OR MAY HEREAFTER BE IN FORCE BY THE UNITED STATES GOVERNMENT, THE STATE OF CALIFORNIA AND THE COUNTY OF RIVERSIDE PERTAINING TO THE ABOVE MENTIONED BUSINESS. THIS PERMIT MUST BE RENEWED ON THE EXPIRATION DATE AS SHOWN ABOVE. THIS PERMIT MAY BE SUSPENDED OR REVOKED BY THE HEALTH OFFICER FOR CAUSE. INSPECTION OF THIS ESTABLISHMENT MAY BE CONDUCTED BY A DULY AUTHORIZED REPRESENTATIVE OF THE HEALTH OFFICER.



NAME	JOHN COUDURES CO
D.B.A	JOHN COUDURES CO
LOCATION	19519 PERRIS BL
TYPE OF BUSINESS	HAZARDOUS MATERIALS HANDLER
MAILING ADDRESS	2364 INDIAN AVE.
CITY AND STATE	PERRIS, CA 92370

AUTHORIZED REPRESENTATIVE
OF HEALTH OFFICER

FEE: \$ 75.00
 PENALTY: \$ 0.00
 TOTAL FEE: \$ 75.00

DEPARTMENT OF HEALTH
 COUNTY OF RIVERSIDE, CALIFORNIA

1167
 NO EFFECTIVE: 01/01/70
 EXPIRATION: 12/31/70

HEALTH PERMIT
 NON-TRANSFERABLE
 (Unless Approved)

THIS PERMIT IS GRANTED FOR THE ESTABLISHMENT OR VEHICLE INDICATED ON THE CONDITION THE PERSON NAMED IN THE PERMIT WILL COMPLY WITH THE LAWS, ORDINANCES AND REGULATIONS THAT ARE NOW OR MAY HEREAFTER BE IN FORCE BY THE UNITED STATES GOVERNMENT, THE STATE OF CALIFORNIA AND THE COUNTY OF RIVERSIDE PERTAINING TO THE ABOVE MENTIONED BUSINESS. THIS PERMIT MUST BE RENEWED ON THE EXPIRATION DATE AS SHOWN ABOVE. THIS PERMIT MAY BE SUSPENDED OR REVOKED BY THE HEALTH OFFICER FOR CAUSE. INSPECTION OF THIS ESTABLISHMENT MAY BE CONDUCTED BY A DULY AUTHORIZED REPRESENTATIVE OF THE HEALTH OFFICER.

NAME	DON NORTON
D.B.A	JOHN COUDRES CO
LOCATION	19519 FERRIS BL. FERRIS, CA. 92370
TYPE OF BUSINESS	HAZARDOUS MATERIALS HANDLER
MAILING ADDRESS	2354 INDIAN AVE
CITY AND STATE	FERRIS, CA 92370



Ma. H. Baker
 AUTHORIZED REPRESENTATIVE
 OF HEALTH OFFICER

DEPARTMENT OF HEALTH
COUNTY OF RIVERSIDE, CALIFORNIA

No
000606M002

HEALTH PERMIT


NON-TRANSFERABLE
(Unless Approved)

EFFECTIVE DATE 01-01-92
EXPIRATION DATE 12-31-92
STATE SUR CHARGE 01-01-97

TANK I.D. NUMBER R000606M002PEU

THIS PERMIT IS GRANTED FOR THE ESTABLISHMENT OR VEHICLE INDICATED ON THE CONDITION THE PERSON NAMED IN THE PERMIT WILL COMPLY WITH THE LAWS, ORDINANCES AND REGULATIONS THAT ARE NOW OR MAY HEREAFTER BE IN FORCE BY THE UNITED STATES GOVERNMENT, THE STATE OF CALIFORNIA AND THE COUNTY OF RIVERSIDE PERTAINING TO THE ABOVE MENTIONED BUSINESS. THIS PERMIT MUST BE RENEWED ON THE EXPIRATION DATE AS SHOWN ABOVE. THIS PERMIT MAY BE SUSPENDED OR REVOKED BY THE HEALTH OFFICER FOR CAUSE. INSPECTION OF THIS ESTABLISHMENT MAY BE CONDUCTED BY A DULY AUTHORIZED REPRESENTATIVE OF THE HEALTH OFFICER.

NAME	JOHN COUDURES
D.B.A	JOHN COUDURES CO
LOCATION	2364 INDIAN AVE., PERRIS
TYPE OF BUSINESS	UNDERGROUND STORAGE TANK OWNER/OPERATOR
MAILING ADDRESS	2364 INDIAN AVE
CITY AND STATE	PERRIS CA 92571



David C. [Signature]
AUTHORIZED REPRESENTATIVE
OF HEALTH OFFICER



COUNTY OF RIVERSIDE HEALTH SERVICES AGENCY
DEPARTMENT OF ENVIRONMENTAL HEALTH

82143 *Levi*
82144 *Levi*

Underground Storage Tank Closure/Abandonment Application

Application for closure or abandonment of Underground Storage Tanks. Applicant may submit a copy of the removal plans. All fees are NON REFUNDABLE and payable when the plans are submitted with this application.

96-202
PLAN CHECK NUMBER

NAME OF FACILITY <i>COUDURES RANCH</i>	ADDRESS OF FACILITY <i>MORGAN & PERRIS BLVD</i>	(CITY) <i>PERRIS</i>	PHONE NUMBER <i>909-657-6730</i>
NAME OF OWNER <i>JOHN COUDURES CO.</i>	ADDRESS OF OWNER <i>P.O. BOX 246 NUEVO, CA 92567</i>		PHONE NUMBER <i>909-928-2306</i>
NAME OF OPERATOR <i>DARRELL SMITH</i>	ADDRESS OF OPERATOR <i>1688 N. PERRIS BLVD. PERRIS, CA 92571</i>		PHONE NUMBER <i>909-657-6730</i>
NAME OF CONTRACTOR/CONTACT PERSON	ADDRESS OF CONTRACTOR		PHONE NUMBER
CONTRACTORS LICENSE TYPE AND NUMBER (Including Hazardous Materials Certification)			

ANSWER THE FOLLOWING QUESTIONS DESCRIBING THE TANKS TO BE CLOSED OR ABANDONED. IF YOU HAVE MORE THAN FOUR (4) TANKS, PROVIDE INFORMATION ON ADDITIONAL APPLICATION FORM.

	TANK 1	TANK 2	TANK 3	TANK 4
SINGLE/DOUBLE WALL TANK	<i>SINGLE</i>	<i>SINGLE</i>		
TANK IN USE (YES/NO)	<i>YES</i>	<i>YES</i>		
IS TANK SUSPECTED OF LEAKING (YES/NO)	<i>NO</i>	<i>NO</i>		
AGE OF TANK (YEARS)	<i>25 yrs.</i>	<i>25 yrs.</i>		
CONSTRUCTION MATERIAL OF TANK(S)	<i>STEEL</i>	<i>STEEL</i>		
HAZARDOUS SUBSTANCE STORAGE HISTORY	<i>N/A</i>	<i>N/A</i>		

Check the method of closure to be performed:

REMOVAL

ABANDONMENT

TEMPORARY CLOSURE

DATES FOR WHICH THE TANKS ARE TO BE TEMPORARILY CLOSED (IF APPLICABLE):

NAME OF PERSON TO CONTACT IN AN EMERGENCY <i>DARRELL G. SMITH</i>	24 HOUR EMERGENCY PHONE NUMBER <i>909.928.3922</i>
APPLICANT NAME <i>DARRELL G. SMITH</i>	APPLICANT SIGNATURE <i>Darrell G. Smith</i>
DATE OF APPLICATION	

PLEASE MAKE YOUR CHECK PAYABLE TO THE COUNTY OF RIVERSIDE

AMOUNT ATTACHED \$ 367.00

ch. 10078 (8/13/96)

TRANSACTION/OCR NO. 5601

8/26/96

JOHN COUDURES CO.
2364 Indian Ave.
Perris, CA 92571

January 30, 1992

#1167
COUNTY OF RIVERSIDE
HAZARDOUS MATERIALS BOARD
P.O. BOX 7600
RIVERSIDE, CA 92513-7600

RE: HAZMAT INVENTORIES AT:
19519 Perris Blvd.
Perris, CA 92571
Business I.D. #1167

Gentlemen:

Hazardous materials, such as herbicides and pesticides are under the control of Mr. Donald E. Norton, Foreman of our ranch.

He attended the Cooperative Extension, U.S.D.A. Seminar, July 17, 1991 at Hemet, California with reference to storage and application of hazardous materials.

Two weeks prior to the above seminar he attended another seminar given by State Workman's Compensation Fund, which presented a California OSHA Injury and Illness Prevention Program.

There is no inventory on-hand at the present time.

Hopefully, when it rains we will have need for some or all of the following restricted materials:

Banvel	-	liquid
Gas Forum	-	fumigant
2-4-D	-	liquid
Bromoxil	-	liquid

These materials, when purchased, are stored in a room under lock and key at the subject address. Security of the area is under the surveillance of Mr. Norton.

All of the protective gear for the applicator such as water repellent outer garments, coat, pants, rubber boots, rubber gloves, respirators, etc. are stored in the above area; ready for use when the hazardous materials are to be applied.

In any case, since the Coudures ranch now operates as a cereal grain and hay operation, the campaign for the use of

JOHN COUDURES CO.
TO: HAZARDOUS MATERIALS BOARD,
COUNTY OF RIVERSIDE
RE: HAZMAT INVENTORIES
JANUARY 30, 1992
PAGE 2

above materials is usually no longer than for three (3) to four (4) weeks. Thereafter, the unused materials are returned to the provider (seller) for credit, relatively a short period of concern.

Find enclosed the John Coudures Co. check # 9264, date January 30, 1992, in the amount of one hundred fifty dollars (\$150.00).

Respectfully,


JOHN M. COUDURES, Partner

RECEIVED
Hazardous Materials Board
COUNTY OF RIVERSIDE
JAN 30 1992

**COUNTY OF RIVERSIDE DEPARTMENT OF HEALTH
ENVIRONMENTAL HEALTH SERVICES DIVISION
UST DATA SHEET**

Facility Name : John Coudures Co.
 Facility Address : 2364 Indian Avenue, Perris
 Number of Tanks : 2

Facility I.D. No: 000606

TANK NO. 1	1987	1988	1989	1990	1991	1992	1993	1994
Product: <u>Diesel - 10,000</u>								
Operating Fees Paid	<u>7-31-87</u>	<u>2-9-88</u>	<u>1-19-89</u>	<u>1-9-90</u>	<u>4-15-91</u>	<u>2-5-92</u>	<u>2-3-93</u>	<u>7-28-93</u>
State Surcharge Paid	<u>7-31-87</u>					<u>2-5-92</u>		
Precision Testing Complete		<u>4-19-88</u>			<u>9-16-91</u>			
Monitoring Option Approved						<u>9-1-92</u>		
Permit Issued						<u>8-13-92</u>		

TANK NO. 2	1987	1988	1989	1990	1991	1992	1993	1994
Product: <u>Regular - 1,100</u>								
Operating Fees Paid	<u>7-31-87</u>	<u>2-9-88</u>	<u>1-19-89</u>	<u>1-9-90</u>	<u>4-15-91</u>	<u>2-5-92</u>	<u>2-3-93</u>	<u>7-28-93</u>
State Surcharge Paid	<u>7-31-87</u>					<u>2-5-92</u>		
Precision Testing Complete		<u>5-12-88</u>			<u>9-3-91</u>			
Monitoring Option Approved						<u>9-1-92</u>		
Permit Issued						<u>8-13-92</u>		

TANK NO. 3	1987	1988	1989	1990	1991	1992	1993	1994
Product:								
Operating Fees Paid								
State Surcharge Paid								
Precision Testing Complete								
Monitoring Option Approved								
Permit Issued								

TANK NO. 4	1987	1988	1989	1990	1991	1992	1993	1994
Product:								
Operating Fees Paid								
State Surcharge Paid								
Precision Testing Complete								
Monitoring Option Approved								
Permit Issued								

No. of Tanks Removed	No. of Tanks Abandoned	No. of Tanks Temp. Closed	No. of Tanks Newly Installed
_____	_____	_____	_____
Date: _____	Date: _____	Date: _____	Date: _____
Product _____	Product _____	Product _____	Product _____
Comments: _____	Comments: _____	Comments: _____	Comments: _____
_____	_____	_____	_____
Plan Check # _____	Plan Check # _____	Plan Check # _____	Plan Check # _____

STATE OF CALIFORNIA
STATE WATER RESOURCES CONTROL BOARD
UNDERGROUND STORAGE TANK PERMIT APPLICATION - FORM A



COMPLETE THIS FORM FOR EACH FACILITY/SITE

MARK ONLY ONE ITEM	<input type="checkbox"/> 1 NEW PERMIT	<input checked="" type="checkbox"/> 3 RENEWAL PERMIT	<input type="checkbox"/> 5 CHANGE OF INFORMATION	<input type="checkbox"/> 7 PERMANENTLY CLOSED SITE
	<input type="checkbox"/> 2 INTERIM PERMIT	<input type="checkbox"/> 4 AMENDED PERMIT	<input type="checkbox"/> 6 TEMPORARY SITE CLOSURE	

I. FACILITY/SITE INFORMATION & ADDRESS - (MUST BE COMPLETED)

DBA OR FACILITY NAME JOHN COUDURES COMPANY		NAME OF OPERATOR JOHN M. COUDURES		
ADDRESS 2364 INDIAN AVENUE		NEAREST CROSS STREET	PARCEL # (OPTIONAL)	
CITY NAME PERRIS,		STATE CA	ZIP CODE 92571	SITE PHONE # WITH AREA CODE
<input checked="" type="checkbox"/> BOX TO INDICATE	<input type="checkbox"/> CORPORATION	<input type="checkbox"/> INDIVIDUAL	<input checked="" type="checkbox"/> PARTNERSHIP	<input type="checkbox"/> LOCAL-AGENCY DISTRICTS
	<input type="checkbox"/> COUNTY-AGENCY	<input type="checkbox"/> STATE-AGENCY	<input type="checkbox"/> FEDERAL-AGENCY	
TYPE OF BUSINESS		<input type="checkbox"/> 1 GAS STATION	<input type="checkbox"/> 2 DISTRIBUTOR	<input type="checkbox"/> IF INDIAN RESERVATION OR TRUST LANDS
		<input checked="" type="checkbox"/> 3 FARM	<input type="checkbox"/> 4 PROCESSOR	<input type="checkbox"/> 5 OTHER
		# OF TANKS AT SITE		E. P. A. I. D. # (optional)

EMERGENCY CONTACT PERSON (PRIMARY)

EMERGENCY CONTACT PERSON (SECONDARY) - optional

DAYS: NAME (LAST, FIRST) NORTON, DON		PHONE # WITH AREA CODE (714) 657-2135	DAYS: NAME (LAST, FIRST) MC DANELD, MARCY		PHONE # WITH AREA CODE (714) 657-2135
NIGHTS: NAME (LAST, FIRST) COUDURES, JOHN		PHONE # WITH AREA CODE (714) 657-2367	NIGHTS: NAME (LAST, FIRST)		PHONE # WITH AREA CODE

II. PROPERTY OWNER INFORMATION - (MUST BE COMPLETED)

NAME JOHN M. COUDURES		CARE OF ADDRESS INFORMATION		
MAILING OR STREET ADDRESS 2364 INDIAN AVENUE		<input checked="" type="checkbox"/> box to indicate	<input checked="" type="checkbox"/> INDIVIDUAL	<input type="checkbox"/> LOCAL-AGENCY
		<input type="checkbox"/> CORPORATION	<input type="checkbox"/> PARTNERSHIP	<input type="checkbox"/> STATE-AGENCY
CITY NAME PERRIS,		STATE CA	ZIP CODE 92571	PHONE # WITH AREA CODE (714) 657-2367

III. TANK OWNER INFORMATION - (MUST BE COMPLETED)

NAME OF OWNER JOHN COUDURES COMPANY		CARE OF ADDRESS INFORMATION		
MAILING OR STREET ADDRESS 2364 INDIAN AVNUE		<input checked="" type="checkbox"/> box to indicate	<input type="checkbox"/> INDIVIDUAL	<input type="checkbox"/> LOCAL-AGENCY
		<input type="checkbox"/> CORPORATION	<input checked="" type="checkbox"/> PARTNERSHIP	<input type="checkbox"/> STATE-AGENCY
CITY NAME PERRIS,		STATE CA	ZIP CODE 92571	PHONE # WITH AREA CODE (714) 657-2367

IV. BOARD OF EQUALIZATION UST STORAGE FEE ACCOUNT NUMBER - Call (916) 323-9555 if questions arise.

TY (TK) HQ **44** -

V. PETROLEUM UST FINANCIAL RESPONSIBILITY - (MUST BE COMPLETED) - IDENTIFY THE METHOD(S) USED

<input checked="" type="checkbox"/> box to indicate	<input type="checkbox"/> 1 SELF-INSURED	<input type="checkbox"/> 2 GUARANTEE	<input checked="" type="checkbox"/> 3 INSURANCE	<input type="checkbox"/> 4 SURETY BOND
	<input type="checkbox"/> 5 LETTER OF CREDIT	<input type="checkbox"/> 6 EXEMPTION	<input type="checkbox"/> 99 OTHER	

VI. LEGAL NOTIFICATION AND BILLING ADDRESS Legal notification and billing will be sent to the tank owner unless box I or II is checked.

CHECK ONE BOX INDICATING WHICH ABOVE ADDRESS SHOULD BE USED FOR LEGAL NOTIFICATIONS AND BILLING: I. II. III.

THIS FORM HAS BEEN COMPLETED UNDER PENALTY OF PERJURY, AND TO THE BEST OF MY KNOWLEDGE, IS TRUE AND CORRECT

APPLICANT'S NAME (PRINTED & SIGNATURE) JOHN M. COUDURES <i>John M. Coudures</i>	APPLICANT'S TITLE PARTNER	DATE MONTH/DAY/YEAR 07/18/92
---	-------------------------------------	--

LOCAL AGENCY USE ONLY

COUNTY # 33	JURISDICTION # <input type="text"/> <input type="text"/> <input type="text"/>	FACILITY # 000606
LOCATION CODE - OPTIONAL	CENSUS TRACT # - OPTIONAL	SUPVISOR - DISTRICT CODE - OPTIONAL

updated 9-1-92 JM

STATE OF CALIFORNIA
STATE WATER RESOURCES CONTROL BOARD
UNDERGROUND STORAGE TANK PERMIT APPLICATION - FORM B



COMPLETE A SEPARATE FORM FOR EACH TANK SYSTEM.

MARK ONLY ONE ITEM	<input type="checkbox"/> 1 NEW PERMIT	<input checked="" type="checkbox"/> 3 RENEWAL PERMIT	<input type="checkbox"/> 5 CHANGE OF INFORMATION	<input type="checkbox"/> 7 PERMANENTLY CLOSED ON SITE
	<input type="checkbox"/> 2 INTERIM PERMIT	<input type="checkbox"/> 4 AMENDED PERMIT	<input type="checkbox"/> 6 TEMPORARY TANK CLOSURE	<input type="checkbox"/> 8 TANK REMOVED

DBA OR FACILITY NAME WHERE TANK IS INSTALLED: JOHN COUDURES COMPANY

I. TANK DESCRIPTION COMPLETE ALL ITEMS -- SPECIFY IF UNKNOWN

A. OWNER'S TANK I. D. # <u>N/A</u>	B. MANUFACTURED BY: <u>UNKNOWN</u>
C. DATE INSTALLED (MO/DAY/YEAR) <u>1964</u>	D. TANK CAPACITY IN GALLONS: <u>10,000</u>

II. TANK CONTENTS IF A-1 IS MARKED, COMPLETE ITEM C.

A. <input type="checkbox"/> 1 MOTOR VEHICLE FUEL	<input type="checkbox"/> 4 OIL	B. <input type="checkbox"/> 1 PRODUCT	C. <input type="checkbox"/> 1a REGULAR UNLEADED	<input checked="" type="checkbox"/> 3 DIESEL	<input type="checkbox"/> 6 AVIATION GAS
<input type="checkbox"/> 2 PETROLEUM	<input type="checkbox"/> 80 EMPTY	<input type="checkbox"/> 2 WASTE	<input type="checkbox"/> 1b PREMIUM UNLEADED	<input type="checkbox"/> 4 GASAHOL	<input type="checkbox"/> 7 METHANOL
<input type="checkbox"/> 3 CHEMICAL PRODUCT	<input type="checkbox"/> 95 UNKNOWN		<input type="checkbox"/> 2 LEADED	<input type="checkbox"/> 5 JET FUEL	<input type="checkbox"/> 99 OTHER (DESCRIBE IN ITEM D. BELOW)

D. IF (A.1) IS NOT MARKED, ENTER NAME OF SUBSTANCE STORED _____ C. A. S. #: _____

III. TANK CONSTRUCTION MARK ONE ITEM ONLY IN BOXES A, B, AND C, AND ALL THAT APPLIES IN BOX D AND E

A. TYPE OF SYSTEM	<input type="checkbox"/> 1 DOUBLE WALL	<input type="checkbox"/> 3 SINGLE WALL WITH EXTERIOR LINER	<input type="checkbox"/> 95 UNKNOWN
	<input checked="" type="checkbox"/> 2 SINGLE WALL	<input type="checkbox"/> 4 SECONDARY CONTAINMENT (VAULTED TANK)	<input type="checkbox"/> 99 OTHER _____

B. TANK MATERIAL (Primary Tank)	<input checked="" type="checkbox"/> 1 BARE STEEL	<input type="checkbox"/> 2 STAINLESS STEEL	<input type="checkbox"/> 3 FIBERGLASS	<input type="checkbox"/> 4 STEEL CLAD W/ FIBERGLASS REINFORCED PLASTIC
	<input type="checkbox"/> 5 CONCRETE	<input type="checkbox"/> 6 POLYVINYL CHLORIDE	<input type="checkbox"/> 7 ALUMINUM	<input type="checkbox"/> 8 100% METHANOL COMPATIBLE W/FRP
	<input type="checkbox"/> 9 BRONZE	<input type="checkbox"/> 10 GALVANIZED STEEL	<input type="checkbox"/> 95 UNKNOWN	<input type="checkbox"/> 99 OTHER _____

C. INTERIOR LINING	<input type="checkbox"/> 1 RUBBER LINED	<input type="checkbox"/> 2 ALKYD LINING	<input type="checkbox"/> 3 EPOXY LINING	<input type="checkbox"/> 4 PHENOLIC LINING
	<input type="checkbox"/> 5 GLASS LINING	<input type="checkbox"/> 6 UNLINED	<input checked="" type="checkbox"/> 95 UNKNOWN	<input type="checkbox"/> 99 OTHER _____

IS LINING MATERIAL COMPATIBLE WITH 100% METHANOL? YES ___ NO ___

D. CORROSION PROTECTION	<input type="checkbox"/> 1 POLYETHYLENE WRAP	<input checked="" type="checkbox"/> 2 COATING	<input type="checkbox"/> 3 VINYL WRAP	<input type="checkbox"/> 4 FIBERGLASS REINFORCED PLASTIC
	<input type="checkbox"/> 5 CATHODIC PROTECTION	<input type="checkbox"/> 91 NONE	<input type="checkbox"/> 95 UNKNOWN	<input type="checkbox"/> 99 OTHER _____

E. SPILL AND OVERFILL SPILL CONTAINMENT INSTALLED (YEAR) _____ OVERFILL PREVENTION EQUIPMENT INSTALLED (YEAR) _____

IV. PIPING INFORMATION CIRCLE A IF ABOVE GROUND OR U IF UNDERGROUND, BOTH IF APPLICABLE

A. SYSTEM TYPE	A <u>U</u> 1 SUCTION	A U 2 PRESSURE	A U 3 GRAVITY	A U 99 OTHER
B. CONSTRUCTION	A <u>U</u> 1 SINGLE WALL	A U 2 DOUBLE WALL	A U 3 LINED TRENCH	A U 95 UNKNOWN A U 99 OTHER
C. MATERIAL AND CORROSION PROTECTION	A U 1 BARE STEEL	A U 2 STAINLESS STEEL	A U 3 POLYVINYL CHLORIDE (PVC)	A U 4 FIBERGLASS PIPE
	A U 5 ALUMINUM	A U 6 CONCRETE	A U 7 STEEL W/ COATING	A U 8 100% METHANOL COMPATIBLE W/FRP
	A <u>U</u> 9 GALVANIZED STEEL	A U 10 CATHODIC PROTECTION	A U 95 UNKNOWN	A U 99 OTHER

D. LEAK DETECTION 1 AUTOMATIC LINE LEAK DETECTOR 2 LINE TIGHTNESS TESTING 3 INTERSTITIAL MONITORING 99 OTHER _____

V. TANK LEAK DETECTION

<input type="checkbox"/> 1 VISUAL CHECK	<input type="checkbox"/> 2 INVENTORY RECONCILIATION	<input type="checkbox"/> 3 VADOZE MONITORING	<input type="checkbox"/> 4 AUTOMATIC TANK GAUGING	<input type="checkbox"/> 5 GROUND WATER MONITORING
<input checked="" type="checkbox"/> 6 TANK TESTING	<input type="checkbox"/> 7 INTERSTITIAL MONITORING	<input type="checkbox"/> 91 NONE	<input type="checkbox"/> 95 UNKNOWN	<input checked="" type="checkbox"/> 99 OTHER <u>AGRICULTURAL USE</u>

VI. TANK CLOSURE INFORMATION

1. ESTIMATED DATE LAST USED (MO/DAY/YR)	2. ESTIMATED QUANTITY OF SUBSTANCE REMAINING _____ GALLONS	3. WAS TANK FILLED WITH INERT MATERIAL? YES <input type="checkbox"/> NO <input type="checkbox"/>
---	--	--

THIS FORM HAS BEEN COMPLETED UNDER PENALTY OF PERJURY, AND TO THE BEST OF MY KNOWLEDGE, IS TRUE AND CORRECT

APPLICANT'S NAME (PRINTED & SIGNATURE) <u>JOHN M. COUDURES</u>	DATE <u>07/18/92</u>
--	----------------------

LOCAL AGENCY USE ONLY THE STATE I.D. NUMBER IS COMPOSED OF THE FOUR NUMBERS BELOW

STATE I.D.#	COUNTY # <u>33</u>	JURISDICTION # <u> </u>	FACILITY # <u>000606</u>	TANK # <u> </u>
PERMIT NUMBER	PERMIT APPROVED BY/DATE		PERMIT EXPIRATION DATE	

STATE OF CALIFORNIA
STATE WATER RESOURCES CONTROL BOARD
UNDERGROUND STORAGE TANK PERMIT APPLICATION - FORM B



COMPLETE A SEPARATE FORM FOR EACH TANK SYSTEM.

MARK ONLY ONE ITEM	<input type="checkbox"/> 1 NEW PERMIT	<input checked="" type="checkbox"/> 3 RENEWAL PERMIT	<input type="checkbox"/> 5 CHANGE OF INFORMATION	<input type="checkbox"/> 7 PERMANENTLY CLOSED ON SITE
	<input type="checkbox"/> 2 INTERIM PERMIT	<input type="checkbox"/> 4 AMENDED PERMIT	<input type="checkbox"/> 6 TEMPORARY TANK CLOSURE	<input type="checkbox"/> 8 TANK REMOVED

DBA OR FACILITY NAME WHERE TANK IS INSTALLED: **JOHN COUDURES COMPANY**

I. TANK DESCRIPTION COMPLETE ALL ITEMS -- SPECIFY IF UNKNOWN

A. OWNER'S TANK I. D. # N/A	B. MANUFACTURED BY: UNKNOWN
C. DATE INSTALLED (MO/DAY/YEAR) UNKNOWN	D. TANK CAPACITY IN GALLONS: 550

II. TANK CONTENTS IF A-1 IS MARKED, COMPLETE ITEM C.

A. <input checked="" type="checkbox"/> 1 MOTOR VEHICLE FUEL	<input type="checkbox"/> 4 OIL	B. <input type="checkbox"/> 1 PRODUCT	C. <input checked="" type="checkbox"/> 1a REGULAR UNLEADED
<input type="checkbox"/> 2 PETROLEUM	<input type="checkbox"/> 80 EMPTY	<input type="checkbox"/> 2 WASTE	<input type="checkbox"/> 1b PREMIUM UNLEADED
<input type="checkbox"/> 3 CHEMICAL PRODUCT	<input type="checkbox"/> 95 UNKNOWN		<input type="checkbox"/> 2 LEADED
D. IF (A.1) IS NOT MARKED, ENTER NAME OF SUBSTANCE STORED			C. A. S. # :

III. TANK CONSTRUCTION MARK ONE ITEM ONLY IN BOXES A, B, AND C, AND ALL THAT APPLIES IN BOX D AND E

A. TYPE OF SYSTEM	<input type="checkbox"/> 1 DOUBLE WALL	<input type="checkbox"/> 3 SINGLE WALL WITH EXTERIOR LINER	<input type="checkbox"/> 95 UNKNOWN
	<input checked="" type="checkbox"/> 2 SINGLE WALL	<input type="checkbox"/> 4 SECONDARY CONTAINMENT (VAULTED TANK)	<input type="checkbox"/> 99 OTHER
B. TANK MATERIAL (Primary Tank)	<input checked="" type="checkbox"/> 1 BARE STEEL	<input type="checkbox"/> 2 STAINLESS STEEL	<input type="checkbox"/> 3 FIBERGLASS
	<input type="checkbox"/> 5 CONCRETE	<input type="checkbox"/> 6 POLYVINYL CHLORIDE	<input type="checkbox"/> 7 ALUMINUM
	<input type="checkbox"/> 9 BRONZE	<input type="checkbox"/> 10 GALVANIZED STEEL	<input type="checkbox"/> 95 UNKNOWN
C. INTERIOR LINING	<input type="checkbox"/> 1 RUBBER LINED	<input type="checkbox"/> 2 ALKYD LINING	<input type="checkbox"/> 3 EPOXY LINING
	<input type="checkbox"/> 5 GLASS LINING	<input type="checkbox"/> 6 UNLINED	<input type="checkbox"/> 95 UNKNOWN
NONE	IS LINING MATERIAL COMPATIBLE WITH 100% METHANOL? YES ___ NO ___		
D. CORROSION PROTECTION	<input type="checkbox"/> 1 POLYETHYLENE WRAP	<input type="checkbox"/> 2 COATING	<input type="checkbox"/> 3 VINYL WRAP
	<input type="checkbox"/> 5 CATHODIC PROTECTION	<input type="checkbox"/> 91 NONE	<input checked="" type="checkbox"/> 95 UNKNOWN
E. SPILL AND OVERFILL	SPILL CONTAINMENT INSTALLED (YEAR) _____		OVERFILL PREVENTION EQUIPMENT INSTALLED (YEAR) _____

IV. PIPING INFORMATION CIRCLE A IF ABOVE GROUND OR U IF UNDERGROUND, BOTH IF APPLICABLE

A. SYSTEM TYPE	A <input checked="" type="radio"/> 1 SUCTION	A U <input type="radio"/> 2 PRESSURE	A U <input type="radio"/> 3 GRAVITY	A U <input type="radio"/> 99 OTHER
B. CONSTRUCTION	A <input checked="" type="radio"/> 1 SINGLE WALL	A U <input type="radio"/> 2 DOUBLE WALL	A U <input type="radio"/> 3 LINED TRENCH	A U <input type="radio"/> 95 UNKNOWN
C. MATERIAL AND CORROSION PROTECTION	A U <input checked="" type="radio"/> 1 BARE STEEL	A U <input type="radio"/> 2 STAINLESS STEEL	A U <input type="radio"/> 3 POLYVINYL CHLORIDE (PVC)	A U <input type="radio"/> 4 FIBERGLASS PIPE
	A U <input type="radio"/> 5 ALUMINUM	A U <input type="radio"/> 6 CONCRETE	A U <input type="radio"/> 7 STEEL W/ COATING	A U <input type="radio"/> 8 100% METHANOL COMPATIBLE W/FRP
	A <input checked="" type="radio"/> 9 GALVANIZED STEEL	A U <input type="radio"/> 10 CATHODIC PROTECTION	A U <input type="radio"/> 95 UNKNOWN	A U <input type="radio"/> 99 OTHER
D. LEAK DETECTION	<input type="checkbox"/> 1 AUTOMATIC LINE LEAK DETECTOR	<input type="checkbox"/> 2 LINE TIGHTNESS TESTING	<input type="checkbox"/> 3 INTERSTITIAL MONITORING	<input type="checkbox"/> 99 OTHER

V. TANK LEAK DETECTION

<input type="checkbox"/> 1 VISUAL CHECK	<input type="checkbox"/> 2 INVENTORY RECONCILIATION	<input type="checkbox"/> 3 VADOZE MONITORING	<input type="checkbox"/> 4 AUTOMATIC TANK GAUGING	<input type="checkbox"/> 5 GROUND WATER MONITORING
<input checked="" type="checkbox"/> 6 TANK TESTING	<input type="checkbox"/> 7 INTERSTITIAL MONITORING	<input type="checkbox"/> 91 NONE	<input type="checkbox"/> 95 UNKNOWN	<input checked="" type="checkbox"/> 99 OTHER AGRICULTURAL USE

VI. TANK CLOSURE INFORMATION

1. ESTIMATED DATE LAST USED (MO/DAY/YR)	2. ESTIMATED QUANTITY OF SUBSTANCE REMAINING _____ GALLONS	3. WAS TANK FILLED WITH INERT MATERIAL? YES <input type="checkbox"/> NO <input type="checkbox"/>
---	--	--

THIS FORM HAS BEEN COMPLETED UNDER PENALTY OF PERJURY, AND TO THE BEST OF MY KNOWLEDGE, IS TRUE AND CORRECT

APPLICANT'S NAME (PRINTED & SIGNATURE) JOHN M. COUDURES <i>John Coudures</i>	DATE 07/18/92
--	-------------------------

LOCAL AGENCY USE ONLY THE STATE I.D. NUMBER IS COMPOSED OF THE FOUR NUMBERS BELOW

STATE I.D.#	COUNTY # 33	JURISDICTION #	FACILITY # 000606	TANK # 02
PERMIT NUMBER	PERMIT APPROVED BY/DATE	PERMIT EXPIRATION DATE		

STATE ID NUMBER

APPLICATION FOR PERMIT TO OPERATE UNDERGROUND STORAGE TANK

state
03

01 NEW PERMIT () 05 RENEWED PERMIT () 07 TANK CLOSED () 09 DELETE FROM FILE (NO FEE)
 02 CONDITIONAL PERMIT () 06 AMENDED PERMIT () 08 MINOR CHANGE (NO SURCHARGE)

I OWNER JOHN M. COUDURES, PARTNER

NAME (CORPORATION, INDIVIDUAL OR PUBLIC AGENCY) JOHN COUDURES CO., A PARTNERSHIP		PUBLIC AGENCY ONLY () 01 FED () 02 STATE () 03 LOCAL	
STREET ADDRESS 2364 INDIAN AVE.	CITY PERRIS	STATE CA	ZIP 92370

II FACILITY

FACILITY NAME John Coudures Co.		DEALER/FOREMAN/SUPERVISOR	
STREET ADDRESS 21-011 Indian		NEAREST CROSS STREET	
CITY Perris	COUNTY	ZIP 92370	
MAILING ADDRESS	CITY	STATE	ZIP
PHONE W/AREA CODE	TYPE OF BUSINESS () 01 GASOLINE STATION () 02 OTHER		
NUMBER OF CONTAINERS	RURAL AREAS ONLY :	TOWNSHIP	RANGE SECTION

III 24 HOUR EMERGENCY CONTACT PERSON

DAYS: NAME (LAST NAME FIRST) AND PHONE W/AREA CODE COUDURES, JOHN (714) 657-2367	NIGHTS: NAME (LAST NAME FIRST) AND PHONE W/AREA CODE COUDURES, JOHN (714) 657-2367
---	---

other office: 657-2135, ask for Marcy

COMPLETE THE FOLLOWING ON A SEPARATE FORM FOR EACH CONTAINER

IV DESCRIPTION

A. <input checked="" type="checkbox"/> 01 TANK () 04 OTHER:	CONTAINER NUMBER
B. MANUFACTURER (IF APPROPRIATE):	YEAR MFG: C. YEAR INSTALLED () UNKNOWN
D. CONTAINER CAPACITY: 10,000 GALLONS () UNKNOWN	E. DOES THE CONTAINER STORE: () 01 WASTE () 02 PRODUCT
F. DOES THE CONTAINER STORE MOTOR VEHICLE FUEL OR WASTE OIL ? () 01 YES () 02 NO IF YES CHECK APPROPRIATE BOX(ES): () 01 UNLEADED () 02 REGULAR () 03 PREMIUM <input checked="" type="checkbox"/> 04 DIESEL () 05 WASTE OIL () 06 OTHER	

V CONTAINER CONSTRUCTION

A. THICKNESS OF PRIMARY CONTAINMENT:	() GAUGE () INCHES () CM <input checked="" type="checkbox"/> UNKNOWN
B. () 01 VAULTED (LOCATED IN AN UNDERGROUND VAULT) <input checked="" type="checkbox"/> 02 NON-VAULTED () 03 UNKNOWN	
C. () 01 DOUBLE WALLED <input checked="" type="checkbox"/> 02 SINGLE WALLED () 03 LINED	
D. <input checked="" type="checkbox"/> 01 CARBON STEEL? () 02 STAINLESS STEEL () 03 FIBERGLASS () 04 POLYVINYL CHLORIDE () 05 CONCRETE () 06 ALUMINUM () 07 STEEL CLAD () 08 BRONZE () 09 COMPOSITE () 10 NON-METALLIC () 12 UNKNOWN () 13 OTHER:	

RECEIVED

JUL 8 1987

CONTAINER CONSTRUCTION

E. 01 RUBBER LINED 02 ALKYD LINING 03 EPOXY LINING 04 PHENOLIC LINING 05 GLASS LINING
 07 UNLINED 08 UNKNOWN 09 OTHER:

F. 01 POLYETHLENE WRAP 02 VINYL WRAPPING 03 CATHODIC PROTECTION 04 UNKNOWN 05 NONE
 06 TAR OR ASPHALT 09 OTHER:

VI PIPING

A. ABOVEGROUND PIPING: 01 DOUBLE-WALLED PIPE 02 CONCRETE-LINED TRENCH 03 GRAVITY
 (CHECK APPROPRIATE BOX(ES)) 04 PRESSURE 05 SUCTION 06 UNKNOWN 07 NONE

B. UNDERGROUND PIPING: 01 DOUBLE-WALLED PIPE 02 CONCRETE-LINED TRENCH 03 GRAVITY
 (CHECK APPROPRIATE BOX(ES)) 04 PRESSURE 05 SUCTION 06 UNKNOWN 07 NONE

VII LEAK DETECTION

01 VISUAL 02 STOCK INVENTORY 04 VAPOR SNIFF WELLS 05 SENSOR INSTRUMENT
 06 GROUND WATER MONITORING WELLS 07 PRESSURE TEST 09 NONE 10 OTHER:

VIII CHEMICAL COMPOSITION OF MATERIALS STORED IN UNDERGROUND CONTAINERS

IF YOU CHECKED YES TO IV-F YOU ARE NOT REQUIRED TO COMPLETE THIS SECTION

CURRENTLY STORED	PREVIOUSLY STORED	DELETE	CASH (IF KNOWN)	CHEMICAL (OO NOT USE COMMERCIAL NAME)
<input type="checkbox"/> 01	<input type="checkbox"/> 02	<input type="checkbox"/> 03		
<input type="checkbox"/> 01	<input type="checkbox"/> 02	<input type="checkbox"/> 03		
<input type="checkbox"/> 01	<input type="checkbox"/> 02	<input type="checkbox"/> 03		
<input type="checkbox"/> 01	<input type="checkbox"/> 02	<input type="checkbox"/> 03		
<input type="checkbox"/> 01	<input type="checkbox"/> 02	<input type="checkbox"/> 03		
<input type="checkbox"/> 01	<input type="checkbox"/> 02	<input type="checkbox"/> 03		
<input type="checkbox"/> 01	<input type="checkbox"/> 02	<input type="checkbox"/> 03		
<input type="checkbox"/> 01	<input type="checkbox"/> 02	<input type="checkbox"/> 03		
<input type="checkbox"/> 01	<input type="checkbox"/> 02	<input type="checkbox"/> 03		
<input type="checkbox"/> 01	<input type="checkbox"/> 02	<input type="checkbox"/> 03		
<input type="checkbox"/> 01	<input type="checkbox"/> 02	<input type="checkbox"/> 03		
<input type="checkbox"/> 01	<input type="checkbox"/> 02	<input type="checkbox"/> 03		
<input type="checkbox"/> 01	<input type="checkbox"/> 02	<input type="checkbox"/> 03		
<input type="checkbox"/> 01	<input type="checkbox"/> 02	<input type="checkbox"/> 03		
<input type="checkbox"/> 01	<input type="checkbox"/> 02	<input type="checkbox"/> 03		

IS CONTAINER LOCATED ON AN AGRICULTURAL FARM? 01 YES 02 NO

THIS FORM HAS BEEN COMPLETED UNDER THE PENALTY OF PERJURY AND, TO THE BEST OF MY KNOWLEDGE, IS TRUE AND CORRECT.

PERSON FILING (SIGNATURE) *Ann McCordine 7/30/87* PHONE W/AREA CODE (714) 657-2367

FOR LOCAL AGENCY USE ONLY

ADMINISTRATING AGENCY		CITY CODE		COUNTY CODE	
CONTACT PERSON			PHONE W/AREA CODE		
DATE OF LAST INSPECTION	IN COMPLIANCE <input type="checkbox"/> 01 YES <input type="checkbox"/> 02 NO	PERMIT APPROVAL DATE	TRANSACTION DATE	LOCAL PERMIT ID #	

APPLICATION FOR PERMIT TO OPERATE UNDERGROUND STORAGE TANK ⁰¹

01 NEW PERMIT () 05 RENEWED PERMIT () 07 TANK CLOSED () 09 DELETE FROM FILE (NO FEE)
 02 CONDITIONAL PERMIT () 06 AMENDED PERMIT () 08 MINOR CHANGE (NO SURCHARGE)

I OWNER JOHN M. COUDURES, PARTNER

NAME (CORPORATION, INDIVIDUAL OR PUBLIC AGENCY) JOHN COUDURES & CO., A PARTNERSHIP		PUBLIC AGENCY ONLY () 01 FED () 02 STATE () 03 LOCAL	
STREET ADDRESS 2364 INDIAN AVE.	CITY PERRIS	STATE CA	ZIP 92370

II FACILITY

FACILITY NAME		DEALER/FOREMAN/SUPERVISOR	
STREET ADDRESS		NEAREST CROSS STREET	
CITY	COUNTY	ZIP	
MAILING ADDRESS	CITY	STATE	ZIP
PHONE W/AREA CODE	TYPE OF BUSINESS () 01 GASOLINE STATION () 02 OTHER		
NUMBER OF CONTAINERS	RURAL AREAS ONLY :	TOWNSHIP	RANGE SECTION

III 24 HOUR EMERGENCY CONTACT PERSON

DAYS: NAME (LAST NAME FIRST) AND PHONE W/AREA CODE COUDURES, JOHN, (714) 657-2367	NIGHTS: NAME (LAST NAME FIRST) AND PHONE W/AREA CODE COUDURES, JOHN (714) 657-2367
--	---

COMPLETE THE FOLLOWING ON A SEPARATE FORM FOR EACH CONTAINER

IV DESCRIPTION

A. () 01 TANK () 04 OTHER:	CONTAINER NUMBER
B. MANUFACTURER (IF APPROPRIATE): UNKNOWN	YEAR MFG: C. YEAR INSTALLED (X) UNKNOWN
D. CONTAINER CAPACITY: 1100 GALLONS () UNKNOWN	E. DOES THE CONTAINER STORE: () 01 WASTE () 02 PRODUCT
F. DOES THE CONTAINER STORE MOTOR VEHICLE FUEL OR WASTE OIL ? (X) 01 YES () 02 NO IF YES CHECK APPROPRIATE BOX(ES): () 01 UNLEADED (X) 02 REGULAR () 03 PREMIUM () 04 DIESEL () 05 WASTE OIL () 06 OTHER	

V CONTAINER CONSTRUCTION

A. THICKNESS OF PRIMARY CONTAINMENT: () GAUGE () INCHES () CM (X) UNKNOWN
B. () 01 VAULTED (LOCATED IN AN UNDERGROUND VAULT) (X) 02 NON-VAULTED () 03 UNKNOWN
C. () 01 DOUBLE WALLED (X) 02 SINGLE WALLED () 03 LINED
D. (X) 01 CARBON STEEL () 02 STAINLESS STEEL () 03 FIBERGLASS () 04 POLYVINYL CHLORIDE () 05 CONCRETE () 06 ALUMINUM () 07 STEEL CLAD () 08 BRONZE () 09 COMPOSITE () 10 NON-METALLIC () 12 UNKNOWN () 13 OTHER:



DEPARTMENT OF HEALTH
UNDERGROUND STORAGE TANK
MONITORING ALTERNATIVE APPLICATION

ENTERED
09/16/91
[Signature]

Name of Facility JOHN COUDURES COMPANY	Address of Facility 2364 INDIAN AVE., PERRIS, CA 92571
Name of Owner JOHN M. COUDURES	Address of Owner 2364 INDIAN AVE., PERRIS, CA 92571
Contact Person's Name DON E. NORTON	Contact Person's Phone No.

	Tank 1	Tank 2	Tank 3	Tank 4
Size of Tank	550	10,000		
Type of material used in the construction of the tank(s) - Steel (S), Fiberglass (F), Plasteel (PS), Other (O) - please specify.	S	S		
Materials stored in the tank, past and present - Motor vehicle fuel (MVF), Diesel (D), Waste oil (W). If other than listed, specify.	MVF	D		
Date of tank installation	1984	1964		
What type of corrosion protection does the tank have? Cathodic (C), Hydrocarbon coating (tar) (H), Resin coating (R), Other (O), None (N)	H	H		
Has the primary tank been repaired? Yes (Y), No (N).	N	N		
Are the tanks located in the same or closely spaced excavation(s)? Yes (Y), No (N).	N	N		
Is there any secondary containment of the tank? External non-coating liner (L), Doublewalled tanks (DW), Other (O), None (N).	N	N		
Is the product piping a pressure or suction piping? Pressure (P), Suction (S), Gravity flow (G).	S	S		
What is the average volume (gallons) and frequency (Daily-D, Weekly-W, Monthly-M) of tank product inputs and withdrawals?	400M	750M		
Depth to first groundwater (feet)	250'	250'		
Is the first groundwater useable? Yes(Y), No (N). (Groundwater-GW)	Y	Y		
Is the GW connected hydraulically to useable GW? Yes (Y), No (N).	Y	Y		
Type of monitoring equipment presently installed/in operation - On line Leak Detector, Inventory Reconciliation. If other, please specify.	SUCTION	SUCTION		
	INV REC	INV REC		
When was the last tank test performed - month, year. Name of Testing Company: AGRICULTURE	09/16/91	09/16/91		

Indicate your choice of monitoring alternative number as listed on Table A.	5	5		
Indicate a second alternative in case your first choice is unacceptable.				

If any of the monitoring alternatives chosen require a monitoring well, this agency requires you to submit a plot plan showing the location of: (1) structures on the site; (2) all underground storage tanks; (3) wells to be used in the monitoring; and (4) the gradient (general flow direction) of the water table. Structural modifications require a detailed plan (to scale) to accompany this application.

Applicant's Name (Print) JOHN M. COUDURES	Applicant's Signature <i>[Signature]</i>	Date of Application SEPTEMBER 1, 1992
--	---	--

FOR OFFICE USE ONLY

APPROVED	
APPROVED WITH CHANGES (SEE COMMENTS)	
DISAPPROVED (SEE COMMENTS)	

COMMENTS:

Reviewed By: _____

Date: _____

In accordance with Ordinance #617, the modification fee for your facility is: \$ _____

Authorization to proceed with monitoring modification is automatic upon payment of fees.

Failure to comply with the conditions of this approval is subject to the civil and criminal penalties of Section 14, Ordinance #617.



DEPARTMENT OF HEALTH
ENVIRONMENTAL HEALTH SERVICES DIVISION
UNDERGROUND STORAGE TANK SECTION

TABLE A

MONITORING ALTERNATIVES FOR EXISTING UNDERGROUND STORAGE TANKS

ALTERNATIVE NUMBER	TANK CATEGORIES	TANK TESTING	VADOSE ZONE MONITORING	GROUNDWATER MONITORING	SOIL SAMPLING	INVENTORY RECONCILIATION	TANK GAUGING	DEPTH TO GROUND-WATER IN FEET					COMMENTS
								0-30	30-100	100-200	200+		
1	All Tanks	Monthly Minimum						X	X	X	X		
2	All Tanks - With Shallow (usable groundwater)		Variable	Semi-annually number of wells required is outlined in CUSTR Table 4.1	One Time only			X	X			Groundwater of actual or beneficial potential use (municipal, domestic, agricultural, etc.)	
3	All Tanks - With Deep Groundwater	Annual	Variable		One Time only					X	X	First groundwater greater than 100 ft. and first groundwater usable or connected to usable water	
4	All Tanks - With Shallow (not usable groundwater)			Monthly, number of wells required is outlined in CUSTR Table 4.1	One Time only			X				Groundwater of no actual or potential beneficial use	
5	Motor Vehicle Fuel Tank Only	Annual				Daily, The requirements are found in CUSTR Table 4.1 Alternative 5		X	X	X	X	Pipeline leak Detection ★	
6A	Motor Vehicle Fuel Tank Only	Annual	Variable		One Time only	Daily, The requirements are found in CUSTR Table 4.1 Alternative 6				X	X	To be used if conditions are same as alternative number 3. Pipeline leak Detection	
6B	Motor Vehicle Fuel Tank Only	Annual		Variable, number of wells required is outlined in CUSTR Table 4.1	One Time only	Daily, The requirements are found in CUSTR Table 4.1 Alternative 6		X	X			Pipeline leak Detection	
7	Small stand by or storage tanks	Annual					Weekly minimum, Found in CUSTR Table 4.1 Alternative 7		X	X	X	Infrequent inputs and withdrawals (example is a standby generator fuel tank)	
8A	All Tanks	Annual				Requirements are found in CUSTR Table 4.1 Alternative 6		X	X	X	X	Interim Monitoring Option	
8B	All Tanks	Annual					Weekly minimum, Found in CUSTR Table 4.1 Alternative 7	X	X	X	X	Interim Monitoring Option	
9	Tank fully accessible for visual inspection											Visual Inspection must be able to inspect the tank safely	

JOHN COUDURES CO.
2364 INDIAN AVE.
PERRIS, CA 92571

4/15
Miten -
Let me know
what you think
about this
proposal.
BB

November 10, 1993

Mr. Robert Lehman
Supervising Hazardous Material
Management Specialist
Department of Environmental Health
1370 South State Street, Bldg 101
San Jacinto, CA 92583

Dear Mr. Lehman:

On February 22, 1993, the County of Riverside, Health Services Agency, Department of Environmental Hazardous Materials Management Division, advised by letter that it would in 1994 base all billings on "anniversary" rather than a "calendar year." At that time my permit was to expire 12/31/93.

On September 7, 1993 I was advised by letter from the County of Riverside, Health Services Agency, Department of Environmental Health that my expiration date was September 28, 1993.

September 27, 1993 I sent a Coudures Co. check #9811 in the amount of \$202.50 for said permit.

Your letter of October 25, 1993 was received requesting precision tests within (30) days. A photocopy of the letter is herewith enclosed.

This request places a considerable financial hardship on this farming operation at a critical time: Real property taxes are now due and payable by December 10th. The cost of filling the 10,000 gallon diesel tanks would be approximately \$8,100.00, according to the O.K. Service Sales, 240 E. First St., Perris, CA 92370, a division of the So Co Group, Inc., plus the cost of testing. Furthermore, the cost of seed for planting the various crops of barley, wheat and oats is a current factor.

JOHN COUDURES
NOVEMBER 10, 1993

I would ask your indulgence in allowing me to defer this testing for the next (90) days. Hopefully, within that time it will be possible to process the removal of the 10,000 gallon diesel tank and have the smaller gasoline tanks tested.

Your favorable consideration of this request would be appreciated very much.

Respectfully,


John M. Coudures,
General Partner



DEPARTMENT OF ENVIRONMENTAL HEALTH

October 25, 1993

JOHN COUDURES
2364 INDIAN AVE
PERRIS CA 92571

Re: John Coudures Co 2364 Indian Ave., Perris CA

Dear Business Owner/Operator:

Our records indicate that we have not received the following information as indicated by the X mark(s) below.

- Statement of Financial Responsibility
- California Form A
- California Form B (One for each tank)
- California Form C (One for each tank)
- Copy of Underground Storage Tank(s) Precision Test(s)
- Monitoring Alternative for Underground Storage Tank(s)
- Underground Storage Tank Closure/Abandonment Application
- Waste Generator application
- Copy of the Business Emergency Operation Plan

Please provide the above requested information to this office within thirty (30) days.

If you have any questions regarding this notice, please call the San Jacinto office at (909) 654-3878.

Sincerely,

Robert Lehmann
Supervising Hazardous Materials
Management Specialist

RL:kh


County of Riverside
Department of Environmental Health
Hazardous Materials Division
1370 South State Street, Bldg. 101
San Jacinto, CA 92583

tel 909/ 654-5378

RECEIVED
OCT 27 1993
ENVIRONMENTAL HEALTH
DIVISION
SAN JACINTO

John M. Fanning, Director

4065 County Circle Drive • Riverside, CA 92503 • Phone (909) 358-5316 • FAX (909) 358-5017
(Mailing Address - P.O. Box 7600 • Riverside, CA 92513-7600)



COUNTY OF RIVERSIDE DEPARTMENT OF HEALTH

Phone:

4085 COUNTY CIRCLE DR. RIVERSIDE, CA. 92503
(Mailing Address - P.O. Box 7600 Riverside, CA. 92513 - 7600)
FAX (714) 358-4529

July 2, 1992

JOHN COUDJRES
2364 INDIAN AVE
PERRIS CA 92571

Dear Business Owner/Operator:

It has come to our attention that you are the owner/operator of the property located at 2364 INDIAN AVE, PERRIS.

Our records indicate that we have not received the following information as indicated by the X mark(s) below.

- Statement of Financial Responce
- California Form A
- California Form B (One for each tank)
- California Form C (One for each tank)
- Copy of Underground Storage Tank(s) Precision Test
- Generator Application
- Monitoring Alternative for Underground Storage Tank(s)
- Underground Storage Tank Closure/Abandonment Application

Please provide the above requested information to this office within thirty (30) days.

If you have any questions regarding this notice, please call Paul Mitchell at (714) 358-5055.

Sincerely,

Martha Bahia
Supervising Hazardous Materials
Management Specialist


MB:kh

Enclosure

HEALTH CENTERS

BANNING 9055 RAMSEY STREET - Banning, CA 92229 • BLYTHE 263 NORTH BROADWAY - Blythe, CA 92225 • CASA BLANCA 7240 MARGUERITA - Riverside, CA 92504 • CORONA 505 SOUTH BUENA VISTA - Corona, CA 91720 • HEMET 880 NORTH STATE STREET - Hemet, CA 92343 • INDI 46-209 OASIS STREET - Indio, CA 92201 • LAKE ELSINORE 30165 FRASER DR. - Lake Elsinore, CA 92530
PALM SPRINGS 3111 TAHQUITZ-McCALLUM - Palm Springs, CA 92262 • PERRIS 237 NORTH "D" ST. - Perris, CA 92370 • RIVERSIDE 1520 LINDEN ST. - Riverside, CA. 92507 • JURUPA 9415 MISSION BLVD. - Riverside, CA 92509 • TEMECULA 41002 COUNTY CENTER DRIVE - Temecula, CA 92590

2 UST Passed
Reviewed 6-24-92
RM



John Coudures
2364 Indian Ave.
Perris, Ca. 92370

Attn: Mr. Coudures

On Sept 3rd & 16th, 1991 we Precision tested two tank systems at the above location.

The 550 gallon unleaded system passed with a leak rate of -.0207 gallon per hour.

The 10,000 gallon diesel system passed with a leak rate of -.0407 gallon per hour.

The criteria established by the N.F.P.A. of .050 + or -gallon per hour is a mathematical calculation based on actual liquid volume change, and temperature change, and is not intended as a permission of a leak.

All test results are attached.
Please call if you have any questions. (714) 927-3056

Sincerely,

John Packham

Data Chart for Tank System Tightness Test

PLEASE PRINT

1. OWNER Property <input type="checkbox"/> Tank(s) <input type="checkbox"/>	Name	Address	Representative	Telephone		
2. OPERATOR	<i>John Condones 2364 Indians Ave</i> <small>Name (Farm) Perris Address Calif 92370</small>		<i>(714) 657-2135</i> <small>Telephone 657-2867</small>			
3. REASON FOR TEST <small>(Explain Fully)</small>	<i>Annual Test - State Law</i>					
4. WHO REQUESTED TEST AND WHEN	Name	Title	Company or Affiliation	Date		
5. WHO IS PAYING FOR THIS TEST?	Company, Agency or Individual	Person Authorizing	Title	Telephone		
	Billing Address	City	State	Zip		
	Attention of:	Order No.	Other Instructions			
6. TANK(S) INVOLVED	Identify by Direction	Capacity	Brand/Supplier	Grade	Approx. Age	Steel/Fiberglass
	<i>#1 - 550 Gas</i>	<i>550</i>	<i>/</i>	<i>Unleaded</i>	<i>/</i>	<i>Steel</i>
	<i>#2 - 10000 Diesel</i>	<i>10000</i>	<i>/</i>	<i>Diesel</i>	<i>/</i>	<i>Steel</i>
7. INSTALLATION DATA	Location	Cover	Fills	Vents	Siphones	Pumps
	<i>By pump</i> <i>By Barn</i>	<i>Dirt</i>	<i>#1 - 2"</i> <i>#2 - 3"</i>	<i>—</i>	<i>no</i>	<i>Suction</i> <i>1 - Tokheim</i> <i>2 -</i>
	<small>North inside driveway, Rear of station, etc.</small>	<small>Concrete, Black Top, Earth, etc.</small>	<small>Size, Titefill make, Drop tubes, Remote Fills</small>	<small>Size, Manifolded</small>	<small>Which tanks?</small>	<small>Suction, Remote, Make if known</small>
8. UNDERGROUND WATER	Depth to the Water table <i>Below 12'</i>				Is the water over the tank? <input type="checkbox"/> Yes <input checked="" type="checkbox"/> No	
10. CONTRACTOR, MECHANICS, any other contractor involved						
11. OTHER INFORMATION OR REMARKS	Additional information on any items above. Officials or others to be advised when testing is in progress or completed, Visitors or observers present during test etc.					
12. TEST RESULTS	Tests were made on the above tank systems in accordance with test procedures prescribed for as detailed on attached test charts with results as follows:					
	Tank Identification	Tight	Leakage Indicated	Date Tested		
	<i>#1 - 550 Gas</i>	<i>Tight</i>	<i>(-.0207 GPH)</i>	<i>9-3-91</i>		
	<i>#2 - 10000 Diesel</i>	<i>Tight</i>	<i>(-.0407 GPH)</i>	<i>9-16-91</i>		
13. CERTIFICATION	This is to certify that these tank systems were tested on the date(s) shown. Those indicated as "Tight" meet the criteria established by the National Fire Protection Association Pamphlet 329.					
<i>R. Toomey</i> <i>#90-1040</i>	PACKHAM & TOOMEY, INC. 42380 Mayberry Hemet, CA 92344		<i>Robert Toomey</i> <i>#90-1040</i>			
	<small>Signature</small>					

#2-10000-Diesel
 Identify by position
Diesel
 Brand and Grade

Nominal Capacity 10000 Gallons
 By most accurate capacity chart available 10000 Gallons
 Is there doubt as to True Capacity?
 See Section "DETERMINING TANK CAPACITY"

- Tank Manufacturer's Chart
- Company Engineering Data
- Charts supplied
- Other _____

17. FILL-UP FOR TEST

Stick Water Bottom before Fill-up	to W in.	Gallons	Inventory	Stick Readings to W in.	Gallons	Total Gallons vs. Reading
<u>0</u>	<u>0</u>					<u>10100</u>
					<u>Water</u>	<u>0</u>
					<u>Top off</u>	<u>10</u>
						<u>10110</u>

FIN UP STICK BEFORE AND AFTER EACH COMPARTMENT DROP OR EACH METERED DELIVERY QUANTITY

Tank Diameter 96" Product in full tank (up to fill pipe)

18. SPECIAL CONDITIONS AND PROCEDURES TO TEST THIS TANK

See manual sections applicable. Check below and record procedure in log (28).

- Water in tank
- High water table in tank excavation
- Line(s) being tested with LVLTT

MEASURED GRAVITY 33.0
 PRODUCT TEMP 70.0°

VAPOR RECOVERY SYSTEM
none
 Stage I
 Stage II

19. TANK MEASUREMENTS FOR TSTT ASSEMBLY

Bottom of tank to Grade* 134
 Add 30" for 4" L
 Add 24" for 3" L or air seal
 Total tubing to assemble Approximate

20. EXTENSION HOSE SETTING

Tank top to grade* 38
 Extend hose on suction tube 6" or more below tank top

21. TEMPERATURE/VOLUME FACTOR (a) TO TEST THIS TANK


(Is Today Warmer? () Colder? ()) °F Product in Tank °F Fill-up Product on Truck °F Expected Change (+ or -)

- 22. Thermal-Sensor reading after circulation 85.912 °F
- 23. Digits per °F in range of expected change 1000
- 24. $\frac{10110}{\text{total quantity in full tank (18 or 17)}} + \frac{2177}{\text{coefficient of expansion for involved product}} = \frac{4,644,0055}{\text{volume change in this tank per } ^\circ\text{F}}$ gallons
- 25. $\frac{4,644,0055}{\text{volume change per } ^\circ\text{F (24)}} + \frac{1000}{\text{Digits per } ^\circ\text{F in test Range (23)}} = \frac{1,004,644}{\text{Volume change per digit. Compute to 4 decimal places.}}$ This is test factor (a) .004

HEIGHT OF: TEST STAND 24" (5.720)

26. LOG OF TEST PROCEDURES		27. 28. Record details of setting up and running test. (Use full length of line if needed.)			29. 30. 31. FILLUP MEASUREMENTS BY RECORD TO JET CAL.			32. 33. 34. TEMPERATURE CORRECTIONS (SEE FACTOR (a))			35. 36. NET VOLUME CHANGES EACH READING		37. 38. ACCUMULATED CHANGES	
TIME (24 hr.)	DATE	Reading	Before Reading	After Reading	Product Replaced (-)	Product Recovered (+)	Thermal Sensor Reading	Change Higher - Lower - (c)	Corrections (+) or (-)	Temperature Adjustment	Volume Change Expansion (+) or Contraction (-)	Temperature Adjustment	At High Level record Total and Bottoms	At Low Level record Change per Drop (GPP, internal)
			Using self-leveling standpipe											
			0700 Stabilization Period											
			0830 Drop to test level											
			0845 Start Precision Test											
		51	110	106 ⁻⁴	-0136		908	-2	-0092	-0044	-0044			
		57	106	102 ⁻⁴	-0136		906	-2	-0092	-0044	-0088			
		0905	102	98 ⁻⁴	-0136		904	-2	-0092	-0044	-0132			
		09	98	94 ⁻⁴	-0136		902	-2	-0092	-0044	-0176			
		15	94	90 ⁻⁴	-0136		900	-2	-0092	-0044	-0220			
		21	90	86 ⁻⁴	-0136		898	-2	-0092	-0044	-0264			
		27	86	81 ⁻⁵	-0170		895	-3	-0138	-0032	-0294			
		33	81	78 ⁻³	-0102		893	-2	-0092	-0010	-0306			
		39	78	74 ⁻⁴	-0136		891	-2	-0092	-0044	-0350			
		45	74	70 ⁻⁴	-0136		889	-2	-0092	-0044	-0394			
		51	70	66 ⁻⁴	-0136		887	-2	-0092	-0044	-0438			
		57	66	62 ⁻⁴	-0136		885	-2	-0092	-0044	-0482			
		1003	62	58 ⁻⁴	-0136		883	-2	-0092	-0044	-0526			
		09	58	55 ⁻³	-0102		882	-1	-0046	-0036	-0582			
		15	55	51 ⁻⁴	-0136		880	-2	-0092	-0044	-0626			
		21	51	47 ⁻⁴	-0136		878	-2	-0092	-0044	-0670			
		27	47	43 ⁻⁴	-0136		876	-2	-0092	-0044	-0714			
		33	43	39 ⁻⁴	-0136		874	-2	-0092	-0044	-0758			
		39	39	36 ⁻³	-0102		873	-1	-0046	-0056	-0814			
			(End Test)											
			(-.0814) ÷ 2 = (-.04076PH)											
			System Tested Tight (-.04076PH)											
			R. Tomlin											
			#90-1040											

John Lundman (Farm) 2364 Madison Ave. 9-16-91
 Name of Supplier - Number of Dealer
 Date of Test



COUNTY OF RIVERSIDE DEPARTMENT OF HEALTH

Dr. Sparks
Acting Director of Health
~~XXXXXXXXXXXXXXXXXXXX~~
~~XXXXXXXXXXXXXXXXXXXX~~

Phones

4065 COUNTY CIRCLE DR. RIVERSIDE, CA. 92503
(Mailing Address - P.O. Box 7600 Riverside, CA. 92513-7600)
FAX (714) 358-4529

August 13, 1991

John Coudures Co.
21011 Indian Ave.
Perris, CA 92370

Dear Business Owner/Operator:

It has come to our attention that you are the owner/operator of the property located at 21011 Indian Ave., Perris.

Our records indicate that we have not received the following information as indicated by the X mark(s) below.

- Business Emergency Plan
- California Form A
- California Form B (One for each tank)
- Copy of Underground Storage Tank(s) Precision Test(s)
- Generator Application
- Monitoring Alternative for Underground Storage Tank(s)
- Underground Storage Tank Closure/Abandonment Application
- Quarterly Inventory Reporting Form

Please provide the above requested information to this office within thirty (30) days.

If you have any questions regarding this notice, please call Kerrie Mitchell at (714) 358-5055.

Sincerely,

Martha Bahia
Supervising Hazardous Materials
Management Specialist

MB:km

Enclosure

CINDRA ROWELL, B.S.N., M.B.A.
DEPUTY DIRECTOR OF HEALTH
PERSONAL HEALTH SERVICES

JOHN FANNING, R.E.H.S., M.P.A.
DEPUTY DIRECTOR OF HEALTH
ENVIRONMENTAL HEALTH SERVICES

R.L. NEIL, M.D., M.P.H.
ASST. DIRECTOR OF HEALTH

M.C. HOLK, D.V.M., M.P.H.
DEPUTY DIRECTOR OF HEALTH
SPECIAL SERVICES

HEALTH CENTERS

BANNING 3055 RAMSEY STREET - Banning, CA 92220 ● BLYTHE 263 NORTH BROADWAY - Blythe, CA 92225 ● CASA BLANCA 7240 MARGUERITA - Riverside, CA 92504 ● CORDNA 505 SOUTH BUENA VISTA - Corona, CA 91720 ● HEMET 800 NORTH STATE STREET - Hemet, CA 92343 ● INDIO 46-209 CASIB STREET - Indio, CA 92201 ● LAKE ELSDORE 30195 FRASER DR. - Lake Elsinore, CA 92530
PALM SPRINGS 3111 TANDLINTZ-McCALLUM - Palm Springs, CA 92262 ● PERRIS 237 NORTH "D" ST. - Perris, CA 92370 ● RIVERSIDE 1520 LINDEN ST. - Riverside, CA 92507 ● JURUPA 9415 MISSION BLVD. - Riverside, CA 92509 ● TEMECULA 4102 COUNTY CENTER DRIVE - Temecula, CA 92590

2nd

NOTICE

Date: 10-23-89

ATTENTION: A REPLY IS MANDATORY WITHIN 30 DAYS OF THE ABOVE DATE.

Tank Owner/Operator:

In order to properly process your application, it is imperative that you respond to the items identified with an below:

- 1. Pick-up approved owner's copy of plans.
- 2. Provide additional information for pending plan check review.
Plan Check # _____
- 3. Provide Precision Test results for tank(s).
- 4. Provide monitoring option for new/existing tank(s) at your facility.

Please feel free to call (714) ~~369-1141~~ 358-5055 for any additional information regarding this notice.

RE: 21011 INDIAN
Perris

Ronica Auck
SIGNATURE

1 tank
BM

November 13, 1989

John M. Coudures
2364 Indian Ave.
Perris, CA 92370

Ms. Sandy Bunchek
County of Riverside
Department of Health
Hazardous Materials Program
P.O. Box 7600
Riverside, CA 92513-7600

Dear Ms. Bunchek:

In conformance to your recent notice and our conversation relative thereto, please find enclosed the letter from TOXGUARD Systems, Inc.

It was my understanding that TOXGUARD was to send you the results of their tank tests when they were made.

Upon my recent request, the above enclosure was sent to me, which I am forwarding to you at this time.

I apologize for any difficulty this delay may have caused you.

Very truly yours,


John M. Coudures

JMC/sg
cc



JMC



TOXGUARD SYSTEMS, INC.

1625 West Olympic Blvd., Suite 849 • Los Angeles, California 90015 • (213) 385-8124
795 South Lugo Avenue • San Bernardino, California 92408 • (714) 884-9002

May 16, 1988

John M. Coudures
2364 Indian Street
Perris, CA 92370
Attn: John Coudures

Dear Mr. Coudures:

Enclosed please find copies of test data worksheets showing the results of the re-tests conducted on April 19, 1988, at Coudures Farm, located at 2364 Indian street, Perris, California.

Tester: Scott Barnhart 414812630/CA0196

#1 North, a 550 gallon regular gasoling tank; showed an indicated gain of +.0028 gph. Tank system test tight.

Thank you for selecting Toxguard Systems, Inc. to provide your testing srvcies. Should you have any further questions or need assistance any tank work, such as; tank removal, installation or monitoring please give us a call.

Sincerely,

~~John Johnson~~
Test Supervisor

JJ:jr
Enclosures

cc: Riverside County

In Southern California Call: 1-800-345-1585

COMPLETE UNDERGROUND STORAGE TANK MANAGEMENT SERVICES

• Testing • Monitoring • Repairs • Soil/Water Samples • Installation/Removal • Remediation • Consulting

Data Chart for Tank System Tightness Test

Retest: Yes
 No

Date: 4-19-88
5-12-88 (Retest)

PLEASE PRINT

1. OWNER Property Tank(s)

Name: John Condorez Farm Address: 2764 Indian St. Representative: Condorez Farm Telephone: 657-215
Name: PERRIS, CA Address: _____ Representative: _____ Telephone: _____

2. OPERATOR

Name: SAME Address: _____ Telephone: _____

3. REASON FOR TEST (Explain Fully)

To determine tightness of: Underground tank systems
 Underground isolated tank (ws)

4. WHO REQUESTED TEST AND WHEN

Name: John Condorez Title: Owner Company or Affiliation: Condorez Farm Date: 4-8-88
Address: _____ Telephone: _____

Identify by Direction	Capacity	Brand/Supplier	Grade	Approx. Age	Steel/Fiberglass
<u>#2 South</u>	<u>10 K</u>	<u>OK Service</u>	<u>DIESEL</u>	<u>40</u>	<u>Steel</u>
<u>#1 North</u>	<u>550 gallon</u>	<u>General</u>	<u>REGULAR</u>	<u>40</u>	

6. INSTALLATION DATA

Location	Cover	Fills	Vents	Siphones	Pumps
<u>EAST OF DRIVEWAY</u>	<u>DIRT</u>	<u>2"</u>	<u>2"</u>	<u>—</u>	<u>WAYNE</u>
North inside driveway, Rear of station etc.	Concrete, Black Top, Earth, etc.	Size, Titehll make, Drop tubes, Remote Fills	Size, Manifolded	Which tanks?	Suction, Remote, Make it known

7. UNDERGROUND WATER

Depth to the Water table: 260 FT

Is the water over the tank? Yes No

8. FILL-UP ARRANGEMENTS

Tanks to be filled: 4-18 Line Arranged by: Don Nolan Name: Don Nolan Telephone: 657-215

Extra product to "top off" and run tank tester: How and who to provide? Consider NO Lead

Terminal or other contact for notice or inquiry: _____ Company: _____ Name: _____ Telephone: _____

9. CONTRACTOR, MECHANICS, any other contractor involved

John Nolan, Foreman

10. OTHER INFORMATION OR REMARKS

Test Results: advised ADVISED BY HONCH EMISSION THAT THERE IS ONLY ONE 550 GALLON TANK, HE STABBED OFF PIPE.

Additional information on any items above: Officials or others to be advised when testing is in progress or completed: Visitors or observers present during test, etc.

11. TEST RESULTS

Tests were made on the above tank systems in accordance with test procedures prescribed for as detailed on attached test charts with results as follows:

Tank Identification	Tight	Leakage Indicated	Date Tested
<u>#1 North</u>	<u>NO</u>	<u>- 0.0746 gph</u>	<u>4-19-88</u>
<u>#2 South</u>	<u>YES</u>	<u>- 0.444 gph</u>	<u>4-19-88</u>
<u>#1 North</u>	<u>YES</u>	<u>+ 0.0028 gph (Retest)</u>	<u>5-12-88</u>

12. SENSOR CERTIFICATION

Date: 4-19-88
Serial No. of Thermal Sensor: 0176
5-12-88 Retest.

13. This is to certify that these test systems were tested on the (date) stated. Those indicated as "Tight" meet the criteria established by the National Fire Protection Association Pamphlet 329.

Technicians: Scott Bannhart

Toxguard Systems, Inc. Scott Bannhart
Testing Contractor or Company. By: Signature

Certification #: 0198
795 South Lugo Ave. San Bernardino, Ca. 92408
Address

Certification #: _____

Tank: # 1 Location: 550 Capacity: Regular Product: Regular Total Bury: 85 Dia: 42 Prod. Wt.: .026 / Cu in
 PSI on Tank: 2.21 PSI S

Time	Reading #	Chart Start	Divisions End	Variance + / -	Fill Length: X "n"	Temperature Start	Temperature End	Variance + / -	Net. Change
0845	1	41	41	0	.0000	67.820	67.817	-.003	-.0010
0900	2	41	40	-1	-.0005	67.817	67.809	-.008	-.0028
0915	3	40	40	0	.0000	67.809	67.803	-.006	-.0021
0930	4	40	39	-1	-.0005	67.803	67.798	-.005	-.0018
0945	5	39	39.5	+.5	+.0002	67.798	67.796	-.002	-.0007
1000	6	39.5	40	+.5	+.0002	67.796	67.794	-.002	-.0007
1015	7	40	40	0	.0000	67.794	67.792	-.002	-.0007
1030	8	44	40	0	.0000	67.792	67.791	-.001	-.0005

REMARKS:
 Ground Water: 260 Ft
 Water in tank: — Gal.
 Obs. Gravity: 55.7
 Obs. Temp: 75
 Difference: +7
 Coefficient of Expansion: .0006557
 Reciprocal Method: 1585

Chart Cal: 53 .050
48 .025
 Avg. 52.3 (189ml) 52.3 ÷ 1585 = .000478
 Temp. Calc.: 55.0 Capacity 1585 = .3606557
 C.O.E.
 Test Results: 7.0049

NOTICE

Date: 2-10-88

ATTENTION: A REPLY IS MANDATORY WITHIN 30 DAYS OF THE ABOVE DATE.

Tank Owner/Operator:

In order to properly process your application, it is imperative that you respond to the items identified with an below:

1. Pick-up approved owner's copy of plans.
2. Provide additional information for pending plan check review.
Plan Check # _____
3. Provide Precision Test results for tank(s).
4. Provide monitoring option for new/existing tank(s) at your facility.

Please feel free to call (714) 369-1141 for any additional information regarding this notice.

SIGNATURE

John Cardoures
* Need 30 day
extension for
tank testing & monitor-
ing method.

Hazardous Materials Disclosure Information Packet

OK-WGS
10/31/89

Please Use Typewriter or Print Clearly

Section I - Business and Address Information

JOHN COUDURES CO.
Business Name

19519 PERRIS BLVD. PERRIS CA 92370
Business Site Address (Not a PO Box) City State Zip

Mailing Address Business Name (if different from above)

[REDACTED]

Mailing Address (if different from above) City State Zip

[REDACTED]

Mail to the Attention of

[REDACTED]

Owner's Name

(714) 657-2367
Business Phone

Section II - Contact Information

A) Supply the name, title and phone of the responsible person to contact in case of an emergency DURING BUSINESS HOURS:

7 AM-5 PM DON NORTON, FOREMAN (714) 657-2367 or
SHIFT HOURS NAME / TITLE PHONE NUMBER (extension) (714) 657-2135

B) Supply the names, titles, and phone numbers of up to three people to contact in case of an emergency AFTER BUSINESS HOURS:

24 hours JOHN M. COUDURES, OWNER (714) 657-2367
SHIFT HOURS NAME / TITLE PHONE (with extension)

5 PM-6 AM DON NORTON, FOREMAN (714) 926-2225
SHIFT HOURS NAME / TITLE PHONE (with extension)

SHIFT HOURS NAME / TITLE PHONE (with extension)

C) Supply the names, titles, and phone numbers of up to two people to contact in case of an emergency hazardous material incident:

SHIFT HOURS NAME / TITLE PHONE (with extension)

SHIFT HOURS NAME / TITLE PHONE (with extension)

ENTERED
2-2-90

10-16-90 Entered Complete in Cameo


****SPECIAL NOTICE FOR DISCLOSURE PACKET UPDATES****

If any of the following conditions occurs within your business, you are required to notify our department within fifteen (15) days to complete an updated Disclosure Form!

1. Change of Business Address
2. Change of Business Ownership
3. Change of Business Name
4. Cessation of Business Operation(s)
5. Change of Business Occupancy Class (UBC)
6. Reclassification of TRADE SECRET INFORMATION
7. Change of handling or use of previously undisclosed hazardous material, waste or combination thereof.
8. Storage or use of any new hazardous materials that would require you to comply with the disclosure laws.
9. A significant change in the use, handling or quantity ($\pm 10\%$) of any hazardous material for which Disclosure Information has already been made.

Section V - Signature

I certify, under the penalty of perjury, that the above information is true and correct to the best of my knowledge.


Signature

10 | 3 | 89
Date

JOHN COUDURES CO.
by JOHN M. COUDURES, PARTNER

Name and Title (please type or print)

Submit Form in Triplicate to:

Riverside County Department of Health
Hazardous Materials Management Branch
P.O. Box 7600
Riverside, CA 92513-7600

Hazardous Materials Business Plan Information Packet

Please Use Typewriter or Print Clearly

Section I - BUSINESS AND ADDRESS INFORMATION

JOHN COUDURES CO.

Business Name

19519 PERRIS BLVD., PERRIS, CA 92370

Business Address (Not a PO Box)

[REDACTED]

(714) 657-2367

During Bus Hrs Contact Name/Title

Phone

Section II - CHEMICAL RELATED BUSINESS LICENSE INFORMATION

County Sanitation District: Industrial Waste Water Discharge Permit: N/A

County Underground Div: Public Works HazMat/Waste Permit: _____

County Health Dept: Hazardous Waste Control License: _____

State Health Dept: Hazardous Waste Control License: _____

State Health Dept: Radioactive Material License: _____

Carcinogen Registration Number: _____

EPA Generator ID Number: _____

Air Quality Management District Permit: _____

Other Government Agency Requiring Chemical Licenses: _____

Section III - HAZARDOUS MATERIAL DISPOSAL SERVICES USED

HazMat Disposal Company # 1:

Name: _____ N/A _____
Address: _____
Phone: (____) _____ - _____ Ext: _____

Emergency and Business Contacts:

	<u>Name / Title</u>	<u>Phone</u>
Bus Hrs:	_____ N/A _____	(____) _____ - _____
After Hrs:	_____	(____) _____ - _____
	_____	(____) _____ - _____

Other Agencies Used for Emergency Cleanup by this Disposal Company:

Name: _____ N/A _____
Lic # and Type: _____
Name: _____
Lic # and Type: _____

HazMat Disposal Company # 2:

Name: _____
Address: _____
Phone: (____) _____ - _____ Ext: _____

Emergency and Business Contacts:

	<u>Name / Title</u>	<u>Phone</u>
Bus Hrs:	_____	(____) _____ - _____
After Hrs:	_____	(____) _____ - _____
	_____	(____) _____ - _____

Other Agencies Used for Emergency Cleanup by this Disposal Company:

Name: _____
Lic # and Type: _____
Name: _____
Lic # and Type: _____

Section IV - EMERGENCY PLAN RECORDS

If your business has any of the following, give the location and brief description of the following:

- 1) Emergency Operation Plan: N/A

- 2) Identification of nearby hazardous facilities and hazmat transportation routes: N/A

- 3) Methods used for determining the occurrence of a release: N/A

- 4) Methods / Procedures when responding to a release: N/A

- 5) Emergency Notification Procedures: N/A

- 6) Designation of community and facility coordinators: N/A

- 7) Evacuation Plan: NONE

- 8) Methods and schedules for exercising the evacuation plan: NONE

Section IV (Continued) - EMERGENCY PLAN RECORDS

9) Training Records, including implementation schedules: N/A

10) Drill Records: N/A

11) Personnel Records: N/A

12) MSDS Records: DON'S DESK

13) Identify your On-Site Fire Team: N/A

14) Identify your On-Site Clean-Up Personnel: N/A

15) Identify your On-Site Medical Station (staff, training) OR your Medical Services (agency name, address and phone):

FIRST AID KIT IN SHOP

16) Identify the type of Alarm System and special instructions: N/A

Section V - FIRE PROTECTION & CONTROL

If your business has any of the following: 1) identify which site map page and matrix coordinates the items are located; 2) in words, describe where the items are located

1) Absorbants: N/A

2) Fire Hydrants: N/A

3) Extinguishers: _____

4) Pumps: NONE

5) Storm Drains: NONE

6) Dikes: NONE

7) Supply Piping: NONE

8) Stand Pipes: NONE

9) Sprinklers/FDC: NONE

Section V (Continued) FIRE PROTECTION & CONTROL

If your business has any of the following: 1) identify which site map page and matrix coordinates the items are located; 2) in words, describe where the items are located

10) Safety Doors: _____ N/A _____

11) Knox Box: _____ N/A _____

12) Entrances and exits to the Property and Building: _____

13) Entrances and exits to the Parking and Loading areas: _____

Shut-off Points:

14) Gas: _____ N/A _____

15) Water: _____ NORTH EAST CORNER OF PERRIS BLVD & MORGAN ST. _____

16) Power: _____ NORTH EAST CORNER OF HOUSE 19519 PERRIS BLVD., _____
PERRIS, CA 92370 _____

17) Electrical Panels: _____ NONE _____

Section VI - Signature

I certify, under the penalty of perjury, that the above information is true and correct to the best of my knowledge.

John M. Coudures
Signature JOHN M. COUDURES CO.

10 | 3 | 1989
Date

by JOHN M. COUDURES, PARTNER
Name and Title (please type or print)

Submit Form in Triplicate to:

County of Riverside Department of Health
Hazardous Materials Management Branch
P.O. Box 7600
Riverside, CA 92513-7600

HazMat-SI CHEMICAL INVENTORY DISCLOSURE PACKET

for:

Business Name: _____ JOHN COUDURES CO. _____

Business Address: _____ 19519 PERRIS BLVD., PERRIS, CA 92370 _____

Total # of Pages: _____ **Total # of Trade Secret Chemicals Reported:** _____ NONE _____

Total # of non Trade Secret Chemicals Reported: _____ 6 _____

Total # of Chemicals Reported: _____ 6 _____

ADMINISTERING AGENCY USE ONLY	
Inspector's Initials: _____	Date: _____
Data Entry: _____	Date: _____

HazMat-SI CHEMICAL INVENTORY DISCLOSURE FORM

Please, Carefully Read Attached Instructions
Please Use Typewriter or Print Clearly

Date _____ B.I.D. 01167 / Page _____ of _____

CAS # 74-86-2 NAME ACETYLENE DOT # _____

HAZARD INFORMATION: Physical: 1 Health: 1 General: 8 Material Form: G Material Type: P

WASTE INFORMATION: EPA Code: _____ State Code: _____ Class: _____ Min %: _____ Max %: _____ Radioactive Amount: _____

MIXTURES (List the three most hazardous ingredients)
CAS # _____ CHEMICAL NAME _____ %

1) 74-86-2 ALKYNE

2) _____

3) _____

Storage & Quantity C P T D LOC Matrix Page Grid Units of Measure Max Used Thru Year Max On Site On Any Day Avg Daily Quantity # Days On Site Size of Largest Container

M 2 4 02 _____ 5 1 N/A 365 _____

LOCATION: _____

USAGE: WELDING

CAS # 7782-44-7 NAME OXYGEN DOT # _____

HAZARD INFORMATION: Physical: 3 Health: N/A General: 8 Material Form: G Material Type: P

WASTE INFORMATION: EPA Code: _____ State Code: _____ Class: _____ Min %: _____ Max %: _____ Radioactive Amount: _____

MIXTURES (List the three most hazardous ingredients)
CAS # _____ CHEMICAL NAME _____ %

1) 7782-44 OXYGEN

2) _____

3) _____

Storage & Quantity C P T D LOC Matrix Page Grid Units of Measure Max Used Thru Year Max On Site On Any Day Avg Daily Quantity # Days On Site Size of Largest Container

M 2 4 02 _____ 5-6 1 N/A 365 _____

LOCATION: _____

USAGE: WELDING

HazMat-SI CHEMICAL INVENTORY DISCLOSURE FORM

*Please, Carefully Read Attached Instructions
Please Use Typewriter or Print Clearly*

Date _____ B.I.D. 01167 / Page _____ of _____

CAS # 1929-73-3 NAME WEEDONE LV6 DOT # N/A

HAZARD INFORMATION: Physical: 1 Health: 2 General: 9 Material Form: L Material Type: P

WASTE INFORMATION: EPA Code: _____ State Code: _____ Class: _____ Min %: _____ Max %: _____ Radioactive Amount: _____

MIXTURES (List the three most hazardous ingredients)
CHEMICAL NAME _____ %

1) 1929-73-3 2,4 - DICHLOROPHENOXACETIC ACID, BUTOXYETHYL ESTER _____ %

2) _____

3) _____

Storage & Quantity	C P T D	LOC Matrix Page Grid	Units of Measure	Max Used Thru Year	Max On Site On Any Day	Avg Daily Quantity	# Days On Site	Size of Largest Container
--------------------	---------	----------------------	------------------	--------------------	------------------------	--------------------	----------------	---------------------------

P 1 4 22 _____ GAL 50 GAL 15 GAL --- 90 2 1/2 GAL

LOCATION: [REDACTED]

USAGE: BROADLEAF WEEDS

CAS # 2300-66-5 NAME BANVEL HERBICIDE, BANVEL 4S & BANVEL 4WS DOT # N/A

HAZARD INFORMATION: Physical: 1 Health: 1 General: N/A Material Form: L Material Type: P

WASTE INFORMATION: EPA Code: _____ State Code: _____ Class: _____ Min %: _____ Max %: _____ Radioactive Amount: _____

MIXTURES (List the three most hazardous ingredients)
CHEMICAL NAME _____ %

1) 2300-66-5 DIMETHYLHMINE SALT OF DICAMBA _____ %

2) _____

3) _____

Storage & Quantity	C P T D	LOC Matrix Page Grid	Units of Measure	Max Used Thru Year	Max On Site On Any Day	Avg Daily Quantity	# Days On Site	Size of Largest Container
--------------------	---------	----------------------	------------------	--------------------	------------------------	--------------------	----------------	---------------------------

P 1 4 22 _____ GAL 50 GAL 15 GAL --- 90 2 1/2 GAL

LOCATION: [REDACTED]

USAGE: BROADLEAF WEEDS

HazMat-SI CHEMICAL INVENTORY DISCLOSURE FORM

*Please, Carefully Read Attached Instructions
Please Use Typewriter or Print Clearly*

Date _____ B.I.D. 01167 / Page _____ of _____

CAS # N/A NAME UNOCAL GUARDOL MOTOR OIL 30 DOT # _____

HAZARD INFORMATION: Physical: 1 Health: 2 General: 9 Material Form: L Material Type: P

WASTE INFORMATION: EPA Code: _____ State Code: _____ Class: _____ Min %: _____ Max %: _____ Radioactive Amount: _____

MIXTURES (List the three most hazardous ingredients)
CAS # _____ CHEMICAL NAME _____ %

1) N/A GUARDOL MOTOR OIL 30

2) _____

3) _____

Storage & Quantity	C P T D	CODES P T D	LOG Matrix Page Grid	Units of Measure	275 GA.	Max Used Thru Year	220 GAL	Max On Site On Any Day	10 GAL.	AVG Daily Quantity	1-10 Gal+ or	# Days On Site	-365	Size of Largest Container	55 GAL.
--------------------	------------------	----------------------	----------------------	------------------	---------	--------------------	---------	------------------------	---------	--------------------	--------------	----------------	------	---------------------------	---------

LOCATION: _____
TRACTORS & TRUCKS

CAS # N/A NAME UNOCAL 76 UNLEADED GASOLINE DOT # _____

HAZARD INFORMATION: Physical: 1 Health: 1 General: 2 Material Form: L Material Type: P

WASTE INFORMATION: EPA Code: _____ State Code: _____ Class: _____ Min %: _____ Max %: _____ Radioactive Amount: _____

MIXTURES (List the three most hazardous ingredients)
CAS # _____ CHEMICAL NAME _____ %

1) N/A UNOCAL 76 UNLEADED GASOLINE

2) _____

3) _____

Storage & Quantity	C P T D	CODES C P T D	LOC Matrix Page Grid	Units of Measure	550 GAL.	Max Used Thru Year	2000	Max On Site On Any Day	550-50 + or -	AVG Daily Quantity	275 GAL	# Days On Site	365	Size of Largest Container	550
--------------------	------------------	---------------------------	----------------------	------------------	----------	--------------------	------	------------------------	---------------	--------------------	---------	----------------	-----	---------------------------	-----

LOCATION: _____
TRUCKS & TRACTOR

USAGE: _____

HazMat-SI CHEMICAL INVENTORY DISCLOSURE FORM

*Please, Carefully Read Attached Instructions
Please Use Typewriter or Print Clearly*

Date _____ B.I.D. 01167 / Page _____ of _____

CAS # N/A NAME REGULAR DIESEL DOT # N/A

HAZARD INFORMATION: Physical: 1 Health: 1 General: 9 Material Form: L Material Type: P

WASTE INFORMATION: EPA Code: _____ State Code: _____ Class: _____ Min %: _____ Max %: _____ Radioactive Amount: _____

MIXTURES (List the three most hazardous ingredients)
CAS # _____ CHEMICAL NAME _____ %

1) N/A PETROLEUM DIESEL

2) _____

3) _____

Storage & Quantity C P T D LOC Matrix Page Grid Units of Measure Max Used Thru Year Max On Site On Any Day Avg Daily Quantity # Days On Site Size of Largest Container

B 1 4 NA 10,000 GAL 9000 + 10,000 NA 365 10,000 GAL.

LOCATION: TRACTORS

USAGE: _____

CAS # N/A NAME UNOCAL HYDRAULIC OIL AW68 DOT # N/A

HAZARD INFORMATION: Physical: 1 Health: 1 General: 9 Material Form: S Material Type: P

WASTE INFORMATION: EPA Code: _____ State Code: _____ Class: _____ Min %: _____ Max %: _____ Radioactive Amount: _____

MIXTURES (List the three most hazardous ingredients)
CAS # _____ CHEMICAL NAME _____ %

1) NA HYDRAULIC OIL AW68

2) _____

3) _____

Storage & Quantity C P T D LOC Matrix Page Grid Units of Measure Max Used Thru Year Max On Site On Any Day Avg Daily Quantity # Days On Site Size of Largest Container

E 1 4 02 275 GAL 220 GAL + or - 275 GAL 2 GAL + or - 365 55 GAL.

LOCATION: TRACTORS & PUMPS

USAGE: _____

CONFIDENTIAL

M A T E R I A L S A F E T Y D A T A S H E E T

RHONE-POULENC AG COMPANY

P.O. Box 12014, T.W. Alexander Drive, Research Triangle Park, NC 27709
24-HOUR EMERGENCY TELEPHONE 1-800-334-7577 OR CHEMTREC 1-800-424-9300

Effective Date: AUG. 18, 1987 Date Printed: AUG 28, 1987

PRODUCT CODES: H98378, H98265, H98364, H98366, H98552

EPA Registration Number: 264-271 Page: 1

PRODUCT NAME: "WEEDONE" BRAND LV6 EMULSIFIABLE BROADLEAF HERBICIDE

I. IDENTIFICATION

CHEMICAL NAME: 2,4-Dichlorophenoxyacetic acid, butoxyethyl ester

FORMULA: C14H18Cl2O4 MOLECULAR WEIGHT: 321.22

SYNONYMS: 2,4-D, BEE

CAS # & NAME: 1929-73-3 Acetic acid, (2,4-dichlorophenoxy)-,
2-butoxyethyl ester

IMPORTANT HEALTH EFFECT INFORMATION

WARNING

CAUSES EYE IRRITATION.
HARMFUL IF SWALLOWED.
HARMFUL IF ABSORBED THROUGH THE SKIN.

See Section IV for complete Health Hazard Data.

COMBUSTIBLE LIQUID as defined in the OSHA Hazard Communication Standard,
29 CFR 1910.1200(c).

NATIONAL FIRE PROTECTION ASSOCIATION RATING
(Recommended by Rhone-Poulenc Ag Company)

KEY	Health
4=Extreme	2
3=High	Fire
2=Moderate	1
1=Slight	Reactivity
0=Minimum	0

(continued on page 2)

M A T E R I A L S A F E T Y D A T A S H E E T

RHONE-POULENC AG COMPANY
P.O. Box 12014, T.W. Alexander Drive, Research Triangle Park, NC 27709
24-HOUR EMERGENCY TELEPHONE 1-800-334-7577 OR CHEMTREC 1-800-424-9300

Effective Date: AUG. 18, 1987

Date Printed: AUG 28, 1987

EPA Registration Number: 264-271

Page: 2

PRODUCT NAME: "WEEDONE" BRAND LV6 EMULSIFIABLE BROADLEAF HERBICIDE

II. HAZARDOUS INGREDIENTS

MATERIAL-----WEIGHT %---

- (1) 2,4-dichlorophenoxyacetic acid, butoxyethyl ester 83.5
- (2) Petroleum distillate (Trade Secret)
- (3) Other ingredients (Trade Secret)

ALLOWABLE EXPOSURE LIMITS:

Petroleum distillate: 100 ppm for 8-hour workday (Exxon)

III. PHYSICAL DATA

SPECIFIC GRAVITY:	1.185 @ 20 Degrees C
BULK DENSITY:	Not applicable
BOILING POINT, 760 mm Hg, Degrees C (F):	Not known
MELTING POINT, Degrees C (F):	Not applicable
FREEZING POINT, Degrees C (F):	Not known
VAPOR PRESSURE, Degrees C:	Not known
VAPOR DENSITY (air=1):	Not known
pH:	Not known
SOLUBILITY IN WATER, %/wt @ Degrees C:	Emulsifiable
APPEARANCE AND ODOR:	Brown liquid; mild hydrocarbon odor

IV. HEALTH HAZARD DATA

TOXICOLOGY DATA:

Oral LD50 (rats): 1,160 mg/kg body weight
Dermal LD50 (rabbits): > 2,000 mg/kg body weight
Inhalation LC50 (rats - 4 Hour Exposure): No information available
Skin Effects (rabbits): minimal irritant
Eye Effects (rabbits): moderate irritant

(continued on page 3)

M A T E R I A L S A F E T Y D A T A S H E E T

RHONE-POULENC AG COMPANY

P.O. Box 12014, T.W. Alexander Drive, Research Triangle Park, NC 27709
24-HOUR EMERGENCY TELEPHONE 1-800-334-7577 OR CHEMTREC 1-800-424-9300

Effective Date: AUG. 18, 1987

Date Printed: AUG 28, 1987

EPA Registration Number: 264-271

Page: 3

PRODUCT NAME: "WEEDONE" BRAND LV6 EMULSIFIABLE BROADLEAF HERBICIDE

IV. HEALTH HAZARD DATA

CARCINOGENICITY, TERATOGENICITY, MUTAGENICITY:

Animal studies with the active ingredient in this product have shown that it is not mutagenic, teratogenic, or carcinogenic.

SIGNS OF POISONING: When individually administered in large doses to animals, the most characteristic signs of poisoning are those of myotonia.

This product contains petroleum distillates.

EFFECTS OF SINGLE OVEREXPOSURE:

Swallowing:

Harmful if swallowed. (See TOXICOLOGY DATA)
May cause nausea, vomiting, abdominal pains, myotonia, muscle weakness, and fall in blood pressure.
Aspiration may occur after swallowing of this product and may result in chemical pneumonitis.

Skin Absorption:

Harmful if absorbed through skin. (See TOXICOLOGY DATA)
May cause nausea, vomiting, abdominal pains, myotonia, muscle weakness, and fall in blood pressure.

Inhalation:

No information available, but expected to be harmful if inhaled.
May cause myotonia, muscle weakness and fall in blood pressure.

Skin Irritation:

No significant adverse effects are anticipated based on available information.

Eye Contact:

Causes substantial but temporary eye injury, seen as excess tearing and redness. (See TOXICOLOGY DATA)
Vapors or sprays (mists) are irritating to the eyes.

(continued on page 4)

M A T E R I A L S A F E T Y D A T A , S H E E T

RHONE-POULENC AG COMPANY
P.O. Box 12014, T.W. Alexander Drive, Research Triangle Park, NC 27709
24-HOUR EMERGENCY TELEPHONE 1-800-334-7577 OR CHEMTREC 1-800-424-9300

Effective Date: AUG. 18, 1987

Date Printed: AUG 28, 1987

EPA Registration Number: 264-271

Page: 4

PRODUCT NAME: "WEEDONE" BRAND LV6 EMULSIFIABLE BROADLEAF HERBICIDE

IV. HEALTH HAZARD DATA (continued)

EFFECTS OF REPEATED OVEREXPOSURE:

Repeated overexposure to 2,4-D herbicides may cause liver, kidney, gastrointestinal and muscular effects. Rare cases of peripheral nerve damage have been reported, but extensive animal studies have failed to substantiate these observations, even at high doses for prolonged periods.

Prolonged or repeated exposure to petroleum distillates can cause dizziness, weakness, weight loss, anemia, nervousness, plus pain, numbness and a tingling sensation in the limbs.

OTHER EFFECTS OF OVEREXPOSURE:

See Notes To Physician.

EXISTING MEDICAL CONDITIONS AGGRAVATED BY EXPOSURE

Skin irritation may be aggravated in persons with existing skin lesions.

Breathing of vapor, dust or sprays (mists) may aggravate asthma and inflammatory or fibrotic pulmonary disease.

EMERGENCY AND FIRST AID PROCEDURES:

Remove the patient from immediate source of exposure and assure that the individual is breathing. Use artificial respiration if necessary, to assure continued breathing. GET MEDICAL ATTENTION.

Swallowing:

If patient is conscious and alert, give 2-3 glasses of water to drink. Do not induce vomiting. GET MEDICAL ATTENTION.

PRECAUTION: To prevent aspiration of swallowed product, lay patient on side with head lower than waist.

Skin:

Immediately wash skin with plenty of soap and water, if available, while removing contaminated clothing and shoes. Wash clothing separately before reuse.

Inhalation:

Remove victim to fresh air. If not breathing, give artificial respiration. Administer oxygen if necessary. GET MEDICAL ATTENTION.

(continued on page 5)

M A T E R I A L S A F E T Y D A T A S H E E T

RHONE-POULENC AG COMPANY

P.O. Box 12014, T.W. Alexander Drive, Research Triangle Park, NC 27709
24-HOUR EMERGENCY TELEPHONE 1-800-334-7577 OR CHEMTREC 1-800-424-9300

Effective Date: AUG. 18, 1987

Date Printed: AUG 28, 1987

EPA Registration Number: 264-271

Page: 6

PRODUCT NAME: "WEEDONE" BRAND LV6 EMULSIFIABLE BROADLEAF HERBICIDE

V. FIRE AND EXPLOSION HAZARD DATA

FLASH POINT Degrees C (F): 65.5 (150) Tagliabue Closed Cup

FLAMMABLE LIMITS IN AIR (ounces/cubic foot):

Lower: Not known

Upper: Not known

AUTOIGNITION TEMPERATURE Degrees C (F): Not known

EXTINGUISHING MEDIA: Use carbon dioxide or dry chemical for small fires.
Use water spray or alcohol type foam for large fires.

SPECIAL FIRE FIGHTING PROCEDURES: Wear protective clothing and use self-contained breathing apparatus. Dike area to prevent runoff and contamination of water sources.

UNUSUAL FIRE AND EXPLOSION HAZARDS:

Thermal decomposition products may be hazardous. These may include hydrogen chloride, the oxides of carbon, sulfur dioxide, hydrogen sulfide, aldehydes and various hydrocarbons.

VI. REACTIVITY DATA

STABILITY:

Stable

CONDITIONS TO AVOID:

Heat, sparks, open flame and other ignition sources.

MATERIALS TO AVOID:

Acids, bases strong oxidizing agents

HAZARDOUS DECOMPOSITION PRODUCTS:

Decomposition products may be hazardous. These may include hydrogen chloride, the oxides of carbon, sulfur dioxide, hydrogen sulfide, aldehydes and various hydrocarbons.

HAZARDOUS POLYMERIZATION:

Will not occur.

(continued on page 7)

M A T E R I A L S A F E T Y D A T A S H E E T

RHONE-POULENC AG COMPANY

P.O. Box 12014, T.W. Alexander Drive, Research Triangle Park, NC 27709
24-HOUR EMERGENCY TELEPHONE 1-800-334-7577 OR CHEMTREC 1-800-424-9300

Effective Date: AUG. 18, 1987

Date Printed: AUG 28, 1987

EPA Registration Number: 264-271

Page: 7

PRODUCT NAME: "WEEDONE" BRAND LV6 EMULSIFIABLE BROADLEAF HERBICIDE

VII. SPILL OR LEAK PROCEDURES

STEPS TO BE TAKEN IF MATERIAL IS RELEASED OR SPILLED: Dike large spills.
Absorb small spills on inert material such as sand or vermiculite. Wear appropriate personal protective equipment. Do not contaminate water sources.

WASTE DISPOSAL METHOD: Dispose of in an approved landfill or incinerator following all applicable federal, state, and local regulations.

VIII. SPECIAL PROTECTION INFORMATION

PROTECTIVE EQUIPMENT SHOULD BE USED DURING THE FOLLOWING PROCEDURES:

- Manufacture or formulation of this product
- Repair and maintenance of contaminated equipment
- Clean-up of leaks and spills

RESPIRATORY PROTECTION: Use NIOSH/MSHA approved respirator for pesticide mist. Use positive pressure self-contained breathing apparatus for emergency conditions.

VENTILATION: Mechanical (general) ventilation.

PROTECTIVE GLOVES: Chemical-resistant gloves.

EYE PROTECTION: Goggles, eye bath.

OTHER PROTECTIVE EQUIPMENT: Protective clothing, safety shower.

(continued on page 8)

M A T E R I A L S A F E T Y D A T A S H E E T

RHONE-POULENC AG COMPANY

P.O. Box 12014, T.W. Alexander Drive, Research Triangle Park, NC 27709
24-HOUR EMERGENCY TELEPHONE 1-800-334-7577 OR CHEMTREC 1-800-424-9300

Effective Date: AUG. 18, 1987

Date Printed: AUG 28, 1987

EPA Registration Number: 264-271

Page: 8

PRODUCT NAME: "WEEDONE" BRAND LV6 EMULSIFIABLE BROADLEAF HERBICIDE

IX. SPECIAL PRECAUTIONS

PRECAUTIONS TO BE TAKEN IN HANDLING AND STORING:

Do not get in eyes. Avoid oral ingestion or exposure by inhalation.
Avoid getting on skin and clothing.

Do not store near food, feedstuffs, fertilizers, or seed.
Do not contaminate water, food, or feed by storage or disposal.
Keep away from heat, sparks, open flame and other ignition sources.

The information herein is given in good faith
but no warranty, expressed or implied, is made.

"WEEDONE" is a registered trademark of Rhone-Poulenc Nederland B.V.

(Last Page)

File

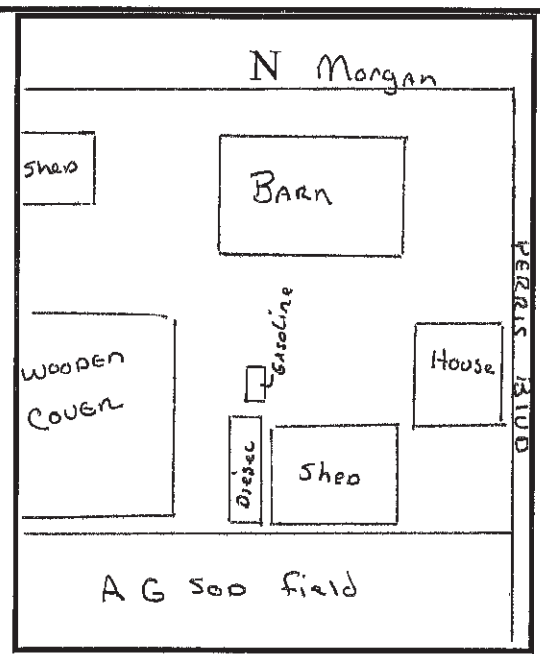
00B

**COUNTY OF RIVERSIDE, HEALTH SERVICE AGENCY
 ENVIRONMENTAL HEALTH DEPARTMENT
 HAZARDOUS MATERIALS DIVISION
 UNDERGROUND STORAGE TANK CLOSURE INSPECTION REPORT**

Date: OCT. 16, 96 Time Arrived: 10:00 A.M. Time Depart: 12:30 P.M. Temp. Closure:
 Facility Name: COUDURES FARMS Plan Check #: 96 - --- Removal: X
 Address: 3532 N. PERRIS BLVD., PERRIS Contact: D. SMITH Abandonment:
 Contractor: WARREN DUNCAN No. of Tanks Closed: 2
 CONSTRUCTION No. of Tanks Remaining: 0
 Health Personnel: MITCH Fire Personnel: NONE

I. Temporary Closure

	<u>Yes</u>	<u>No</u>	<u>N/A</u>
Valid Closure Permit			
Tank Contents Removed			
Witnessed Sticking of Tank(s)			
Flammable Vapors Purged:			
Tank Filled with Non-corrosive/ non-hazardous liquid			
Locks on fill caps/fill caps sealed			
Product piping disconnected			
Power disconnected			
Vent pipe open			
Other:			



II Removal

	<u>Yes</u>	<u>No</u>	<u>N/A</u>
Valid Closure Permit	X		
Tank(s) cleaned of all liquids	X		
Witnessed dry-icing of tank(s)	X		
Unauthorized release form issued:		X	
Tank tags removed		X	

U.L. Serial # from tag(s):
 Resinate manifest number: 96029495
 Hazardous waste hauler: G. I. VACUUM AND OIL
 Destination of rinsate: INDUSTRIAL SERVICE, 1700 S. SOTO ST., L.A.
 Destination of tanks: PACIFIC RAIL, COLTON
 Condition of UST(s): THE DIESEL IS BARE STEEL WITH A LIGHT RUSTY COAT, THE GAS IS A PLASTEEL NO RUST
 Condition of excavation: SEE COMMENTS
 Soil stain/odor: SEE COMMENTS

Other:

III Abandonment in Place

Yes No N/A

Valid Closure Permit

Tank Contents Removed

Soil sampling:

Tank Filled with proper slurry

Piping removed/capped

Vents in place

Indication of release

Notice in deed

Manifest available/number:

Other:

IV Soil Sampling

Yes No N/A

Samples sealed/COC: X

Samples to certified lab: X

Number of samples: 6

Location of samples: MIDDLE OF GAS, BOTH ENDS OF DIESEL AT 2 AND 6 FOOT BELOW INVERT

Soil test requested: 8015 MOD FOR GAS AND MTBE FOR GAS UST, 8015 MOD DIESEL FOR DIESEL UST

Other:

Comments: DEPTH TO BOTTOM OF GAS UST IS 7 FT., DIESEL IS 12 FT.

GAS SAMPLES IS T-1 AND DIESEL IS T-2. DEPTH IS ADDED TO THE END OF THE UST IDENTIFIER.

NO APPEARENT VISIBLE CONTAMINTION IN THE GAS UST EXCAVATION.

DIESEL HAS APPEARENT DISCOLORATION AT THE NORTH END OF THE EXCAVATION, NO APPEARENT CONTAMINATION AT SOUTH END.

DISCOLORATION IN THE DIESEL EXCAVATION ENDS AT APPROXIMATELY 6 FT. BELOW THE USTINVERT. DISPENSOR FOR DIESEL UST HAS GROUND VISIBLE SURFACE CONTAMINATION.

SOIL IS A SANDY BACK FILL IN THE EXCAVATION WITH A SAND/CLAY MIXTURE BEING THE NATIVE SOIL.

NOTE: THIS PROPERTY HAS AN OLD ADDRESS OF 19519 N. PERRIS BLVD. FOR

WHICH THERE MAY BE RECORDS IN OUR FILES.

**ENVIRONMENTAL HEALTH DEPARTMENT
HAZARDOUS MATERIALS DIVISION
REFERRAL FORM FOR COMPLAINT**

Referred to Agency: HAZ MAT LOP

Date of Referral: OCT. 26, 1996

Subject of Referral: CONTAMINATED UST SITE

Date of Original Discovery: OCT. 26, 1996

Location of this complaint: 3532 N. PERRIS
BLVD., PERRIS

Cross street: MORGAN

Description of the original complaint: LAB ANALYSIS INDICATES CONTAMINATION
HAS BEEN DISCOVERED AS PART OF AN UST REMOVAL

Complainant:

Phone number of Complainant:

Description of investigation if done by a Hazardous Materials Management Specialist:
SEE ATTACHED REPORTS

Hazardous Materials Management Specialist making this referral: MITCH]

Warren Duncan Contracting

2148 Glen Helen Parkway, Devore, CA 92407
Phone: 909-880-8501 Fax: 909-880-3064

Contractor & Equipment Rental

State Contractor # 553327

FAX COVER SHEET

DATE: 10/28/96

COMPANY: Riverside Env. Health

FAX NUMBER: ~~358-5017~~ 487-0328

ATTENTION: Paul Mitchell

REGARDING: Darrell Smith - John Cochran - Morgan + Paris Blue

FROM: Stuart Duncan

Number of pages faxed, including cover sheet: 4

If you have any questions or do not receive all of the pages, please call us back.

Thank You

PRELIMINARY RESULTS
SUBJECT TO CHANGE
PENDING QA/QC REVIEW

not preliminary

Modified 8015 - Total Extractable Petroleum Hydrocarbons as Diesel

Client:	Warren Duncan Contracting	Date Sampled:	10/16/96
Project:	Darrell Smith	Date Received:	10/16/96
Job No.:	10940	Date Extracted:	10/17/96
Matrix:	Soil	Date Analyzed:	10/17/96
Analyst:	JLW	Batch Number:	015DS0982

Sample ID	Detection Limit mg/kg	Diesel mg/kg	Surrogate (OTP) Limit: 50 - 150%
Method Blank	10	ND	126 %
T-2-2'N	100	15,000	80 %
T-2-6'N	10	330	107 %
T-2-2'S	10	ND	98 %
T-2-6'S	10	ND	97 %

PRELIMINARY RESULTS
SUBJECT TO CHANGE
PENDING QA/QC REVIEW

EPA 8020 - BTEX and MtBE

Client: Warren Duncan Contracting Date Sampled: 10/16/96
Project: Darrell Smith Date Received: 10/16/96
Job No.: 10940 Date Analyzed: 10/23/96
Matrix: Soil Batch Number: 8020S1215
Analyst: MBH

	Methyl-tert Butyl Ether	Benzene	Toluene	Ethyl Benzene	Total Xylenes	Surrogate (BFB)
Detection Limit:	0.005	0.005	0.005	0.005	0.015	Limit: > 50%
Sample ID	mg/Kg	mg/Kg	mg/Kg	mg/Kg	mg/Kg	
Method Blank	ND	ND	ND	ND	ND	94 %
T-1-2'	ND	ND	ND	ND	ND	91 %
T-1-8'	ND	ND	ND	ND	ND	92 %

PRELIMINARY RESULTS
SUBJECT TO CHANGE
PENDING QA/QC REVIEW

Modified 8015 - Total Volatile Hydrocarbons as Gasoline

Client: Warren Duncan Contracting
Project: Darrell Smith
Job No.: 10940
Matrix: Soil
Analyst: MBH

Date Sampled: 10/16/96
Date Received: 10/16/96
Date Analyzed: 10/23/96
Batch Number: 015GS1045

Sample ID	Detection Limit mg/kg	Petroleum Hydrocarbons as Gasoline mg/kg
Method Blank	0.50	ND
T-1-2'	0.50	ND
T-1-8'	0.50	ND

COUNTY OF RIVERSIDE HEALTH SERVICES AGENCY
DEPARTMENT OF ENVIRONMENTAL HEALTH
HAZARDOUS MATERIALS MANAGEMENT DIVISION
**UNDERGROUND STORAGE TANK
PERMIT FOR CLOSURE**

TYPE OF PERMIT

- Removal
 Abandonment in Place
 Temporary Closure (12 Months Only)

This permit shall not be construed as to allow the violation of any law, nor does it prevent further corrections of errors found on the application, plans, or at the site. Plans must be resubmitted for approval if any additional changes are made by the applicant.

In addition to this permit, all applicable permits required by the local fire department, building department, and the air quality management district must be obtained and should be available for review at the closure site.

All tank closures must, at a minimum, comply with the California Underground Storage Tank Regulations and the appropriate section of the California Health & Safety Code.

JOHN COUGHLIN COMPANY has applied for and is granted a permit to
Owner/Contractor/Applicant

REMOVE 2 underground storage tank(s) at
Remove/Abandon/Temp. Close No.

WINDMILL WIND ENERGY CENTER located at
Facility Name

10010 WINDMILL WIND ENERGY CENTER in PERDUE, California.
Street Address City/Town

Underground tank closure inspections **must be scheduled five (5) business days in advance**. Telephone (714) 358-5055.

[Signature] 07/10/20 90-007
Permit Approved By Date Plan Check #

*This Permit for Closure is VALID FOR 90 DAYS from the date of approval. If no reasonable action is taken within that period, the applicant will be required to reapply for a closure permit with all pertinent fees associated.

[Faint handwritten notes]



COUNTY OF RIVERSIDE HEALTH SERVICES AGENCY
DEPARTMENT OF ENVIRONMENTAL HEALTH

82143 sent
82144 sent

Underground Storage Tank Closure/Abandonment Application

Application for closure or abandonment of Underground Storage Tanks. Applicant may submit a copy of the removal plans. All fees are NON REFUNDABLE and payable when the plans are submitted with this application.

96-202

PLAN CHECK NUMBER

NAME OF FACILITY <i>COUDURES RANCH</i>	ADDRESS OF FACILITY <i>MORGAN & PERRIS BLVD</i>	(CITY) <i>PERRIS</i>	PHONE NUMBER <i>909-657-6730</i>
NAME OF OWNER <i>JOHN COUDURES CO.</i>	ADDRESS OF OWNER <i>P.O. BOX 246 NUEVO, CA 92567</i>	PHONE NUMBER <i>909-928-2306</i>	PHONE NUMBER <i>909-657-6730</i>
NAME OF OPERATOR <i>DARRELL SMITH</i>	ADDRESS OF OPERATOR <i>1688 N. PERRIS BLVD. PERRIS, CA 92571</i>	PHONE NUMBER	PHONE NUMBER
NAME OF CONTRACTOR/CONTACT PERSON	ADDRESS OF CONTRACTOR	PHONE NUMBER	PHONE NUMBER
CONTRACTORS LICENSE TYPE AND NUMBER (including Hazardous Materials Certification)			

ANSWER THE FOLLOWING QUESTIONS DESCRIBING THE TANKS TO BE CLOSED OR ABANDONED. IF YOU HAVE MORE THAN FOUR (4) TANKS, PROVIDE INFORMATION ON ADDITIONAL APPLICATION FORM.

	TANK 1	TANK 2	TANK 3	TANK 4
SINGLE/DOUBLE WALL TANK	<i>SINGLE</i>	<i>SINGLE</i>		
TANK IN USE (YES/NO)	<i>YES</i>	<i>YES</i>		
IS TANK SUSPECTED OF LEAKING (YES/NO)	<i>NO</i>	<i>NO</i>		
AGE OF TANK (YEARS)	<i>25 yrs.</i>	<i>25 yrs.</i>		
CONSTRUCTION MATERIAL OF TANK(S)	<i>STEEL</i>	<i>STEEL</i>		
HAZARDOUS SUBSTANCE STORAGE HISTORY	<i>N/A</i>	<i>N/A</i>		

Check the method of closure to be performed:

REMOVAL

ABANDONMENT

TEMPORARY CLOSURE

DATES FOR WHICH THE TANKS ARE TO BE TEMPORARILY CLOSED (IF APPLICABLE):

NAME OF PERSON TO CONTACT IN AN EMERGENCY <i>DARREL G. SMITH</i>	24 HOUR EMERGENCY PHONE NUMBER <i>909.928.3922</i>
APPLICANT NAME <i>DARRELL G. SMITH</i>	APPLICANT SIGNATURE <i>Darrell G. Smith</i>
DATE OF APPLICATION	

PLEASE MAKE YOUR CHECK PAYABLE TO THE COUNTY OF RIVERSIDE

AMOUNT ATTACHED \$ 367. .00

ch 10078 (8/13/96)

TRANSACTION/OCR NO. 5601

Darrell G. Smith
Way
8/26/96



COUNTY OF RIVERSIDE HEALTH SERVICES AGENCY
DEPARTMENT OF ENVIRONMENTAL HEALTH

Underground Storage Tank Closure/Abandonment Application

Application for closure or abandonment of Underground Storage Tanks. Applicant may submit a copy of the removal plans. All fees are NON REFUNDABLE and payable when the plans are submitted with this application.

PLAN CHECK NUMBER

NAME OF FACILITY <i>COUDURES RANCH</i>	ADDRESS OF FACILITY <i>MORGAN & FERRIS BLVD</i>	(CITY) <i>FERRIS</i>	PHONE NUMBER <i>909-657-6730</i>
NAME OF OWNER <i>JOHN COUDURES CO.</i>	ADDRESS OF OWNER <i>P.O. BOX 246 NUEVO, CA 92567</i>		PHONE NUMBER <i>909-928-2306</i>
NAME OF OPERATOR <i>DARRELL SMITH</i>	ADDRESS OF OPERATOR <i>1688 N. FERRIS BLVD. FERRIS, CA</i>		PHONE NUMBER <i>909-657-6730</i>
NAME OF CONTRACTOR/CONTACT PERSON	ADDRESS OF CONTRACTOR		PHONE NUMBER
CONTRACTORS LICENSE TYPE AND NUMBER (including Hazardous Materials Certification)			

ANSWER THE FOLLOWING QUESTIONS DESCRIBING THE TANKS TO BE CLOSED OR ABANDONED. IF YOU HAVE MORE THAN FOUR (4) TANKS, PROVIDE INFORMATION ON ADDITIONAL APPLICATION FORM.

	TANK 1	TANK 2	TANK 3	TANK 4
SINGLE/DOUBLE WALL TANK	<i>SINGLE</i>	<i>SINGLE</i>		
TANK IN USE (YES/NO)	<i>YES</i>	<i>YES</i>		
IS TANK SUSPECTED OF LEAKING (YES/NO)	<i>NO</i>	<i>NO</i>		
AGE OF TANK (YEARS)	<i>25 YRS.</i>	<i>25 YRS.</i>		
CONSTRUCTION MATERIAL OF TANK(S)	<i>STEEL</i>	<i>STEEL</i>		
HAZARDOUS SUBSTANCE STORAGE HISTORY	<i>N/A</i>	<i>N/A</i>		

Check the method of closure to be performed:

REMOVAL

ABANDONMENT

TEMPORARY CLOSURE

DATES FOR WHICH THE TANKS ARE TO BE TEMPORARILY CLOSED (IF APPLICABLE):

NAME OF PERSON TO CONTACT IN AN EMERGENCY <i>DARRELL G. SMITH</i>	24 HOUR EMERGENCY PHONE NUMBER <i>909-928-3922</i>	
APPLICANT NAME <i>DARRELL G. SMITH</i>	APPLICANT SIGNATURE <i>Darrell G. Smith</i>	DATE OF APPLICATION

PLEASE MAKE YOUR CHECK PAYABLE TO THE COUNTY OF RIVERSIDE

AMOUNT ATTACHED \$ 367. 00

TRANSACTION/OCR NO. _____



COUNTY OF RIVERSIDE • HEALTH SERVICES AGENCY

DEPARTMENT OF ENVIRONMENTAL HEALTH

March 17, 1997

COUDURES FARMS
3532 NORTH PERRIS BLVD
PERRIS CA 92571

RE: Underground storage tank cleanup located at 3532 N. Perris Blvd., Perris CA

Dear Property Owner:

This letter confirms the completion of site investigation and remedial action for the underground storage tanks formerly located at the above-described location.

Based upon the available information, including the current land use, and with the provision that the information provided to this agency was accurate and representative of site conditions, no further action related to the underground storage tank release is required.

This notice is issued pursuant to a regulation contained in Title 23, California Code of Regulations, Division 3, Chapter 16, Section 2721 (e). If the property owner proposes to change the land use so as to require approval by the local planning agency, the owner should promptly notify this agency.

Please telephone the undersigned at (909) 654-3878 if you have any questions regarding this matter.

Sincerely,

Marc K. Brown
Hazardous Materials
Management Specialist

cc: File