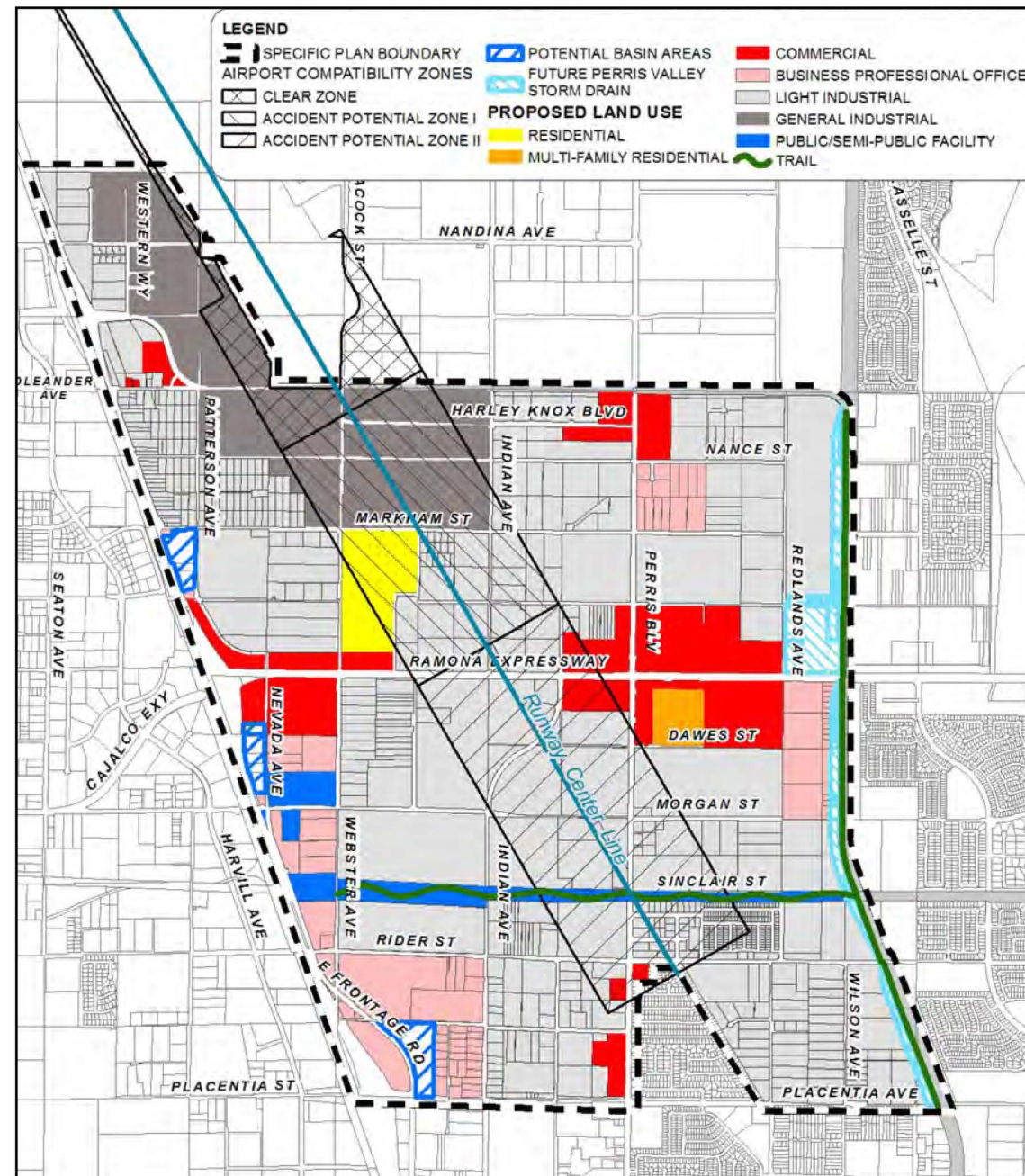


Figure 2.0-1, Specific Plan Land Use Designation

EXISTING



PROPOSED

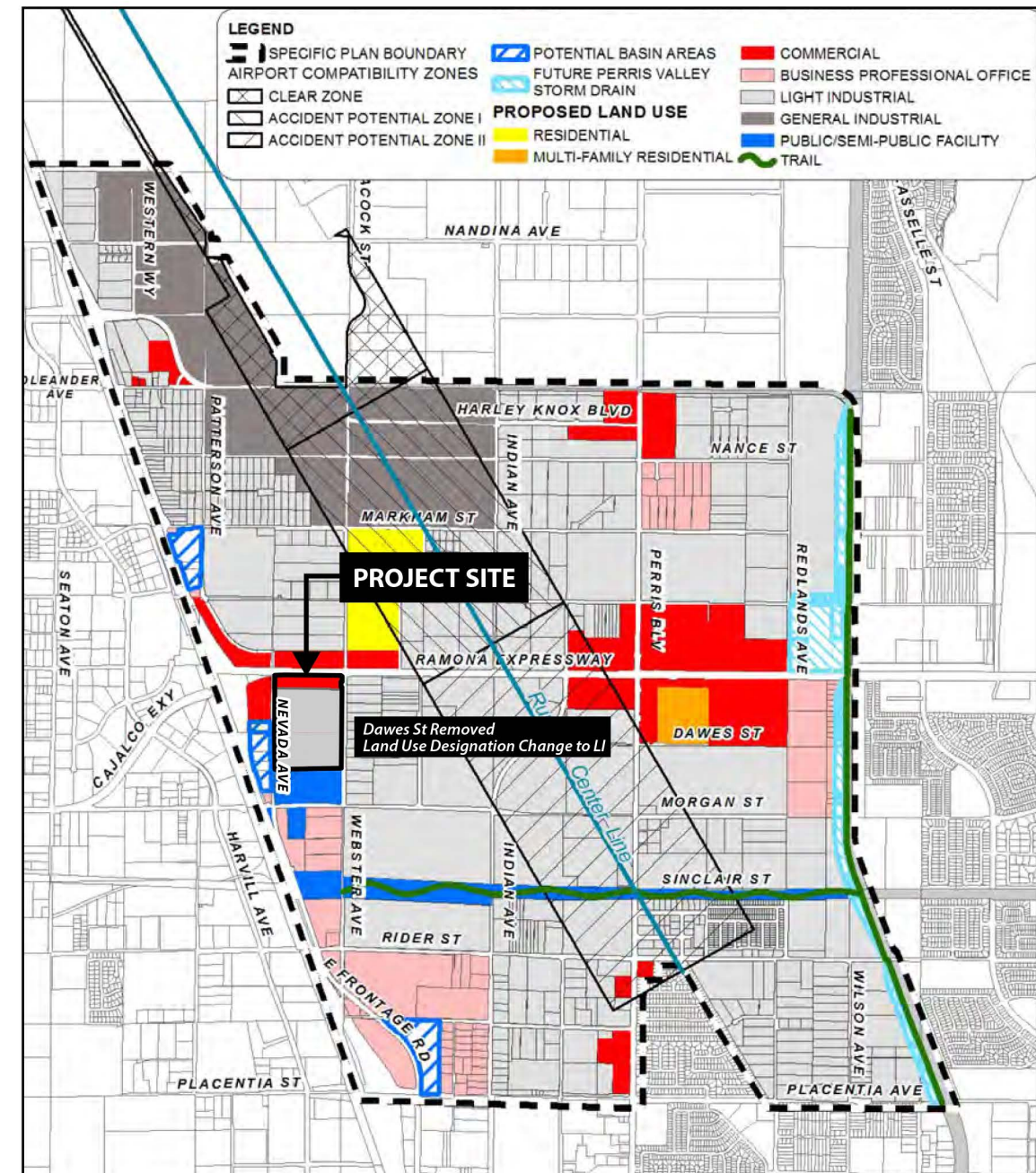
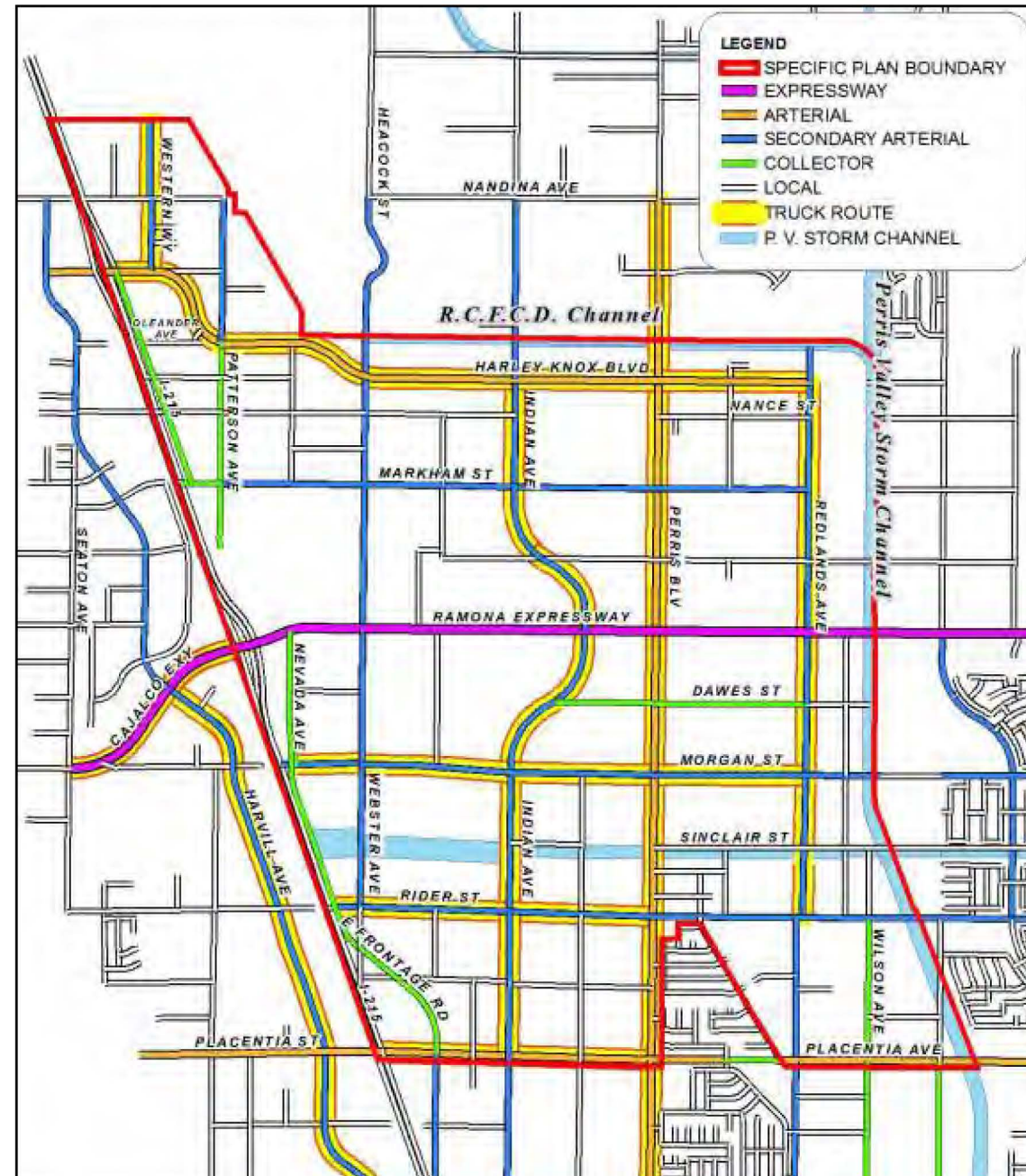


Figure 3.0-1, Circulation Plan

EXISTING



PROPOSED

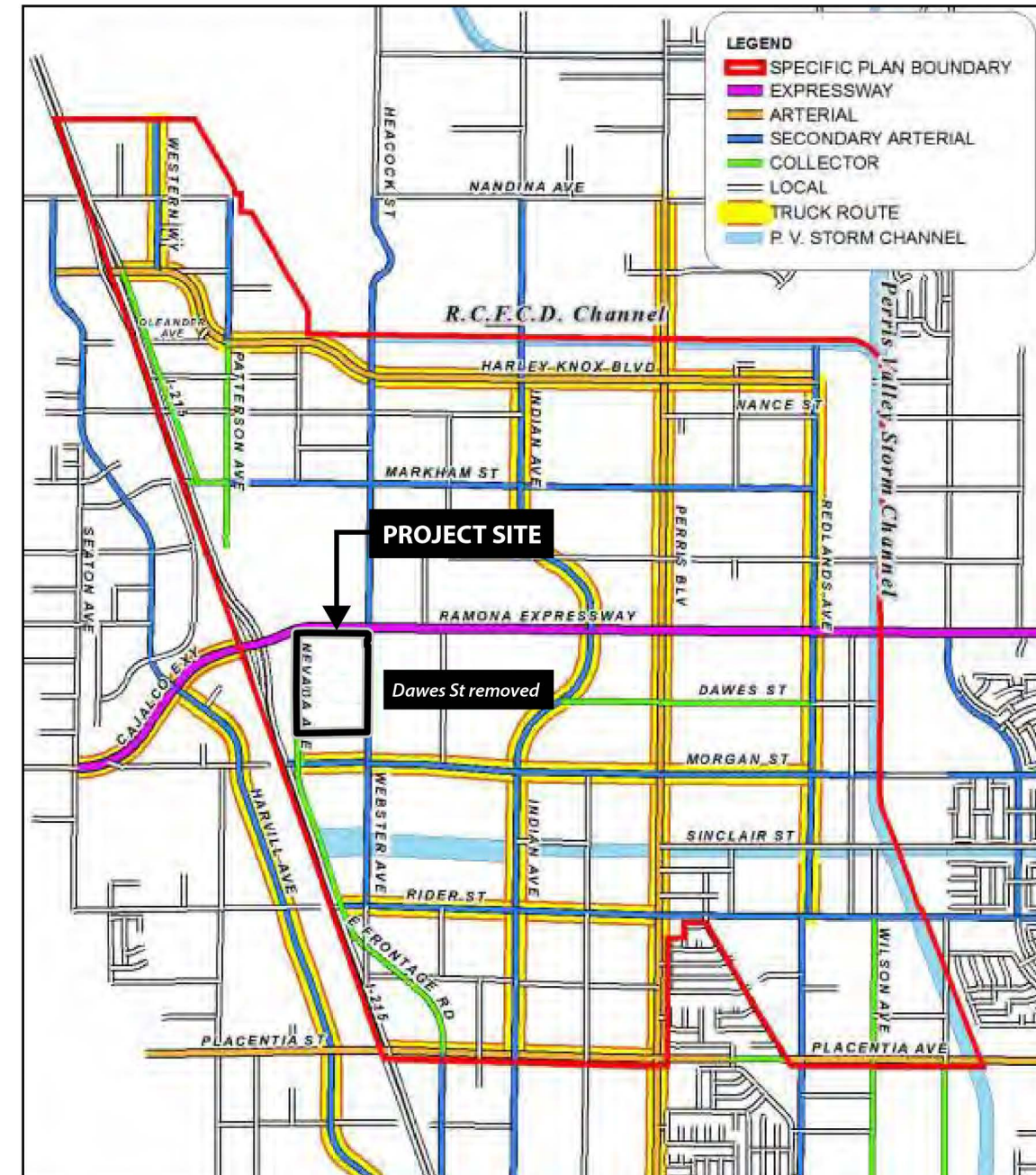


Figure 3.0-4, Mass Transit Routes

EXISTING



PROPOSED

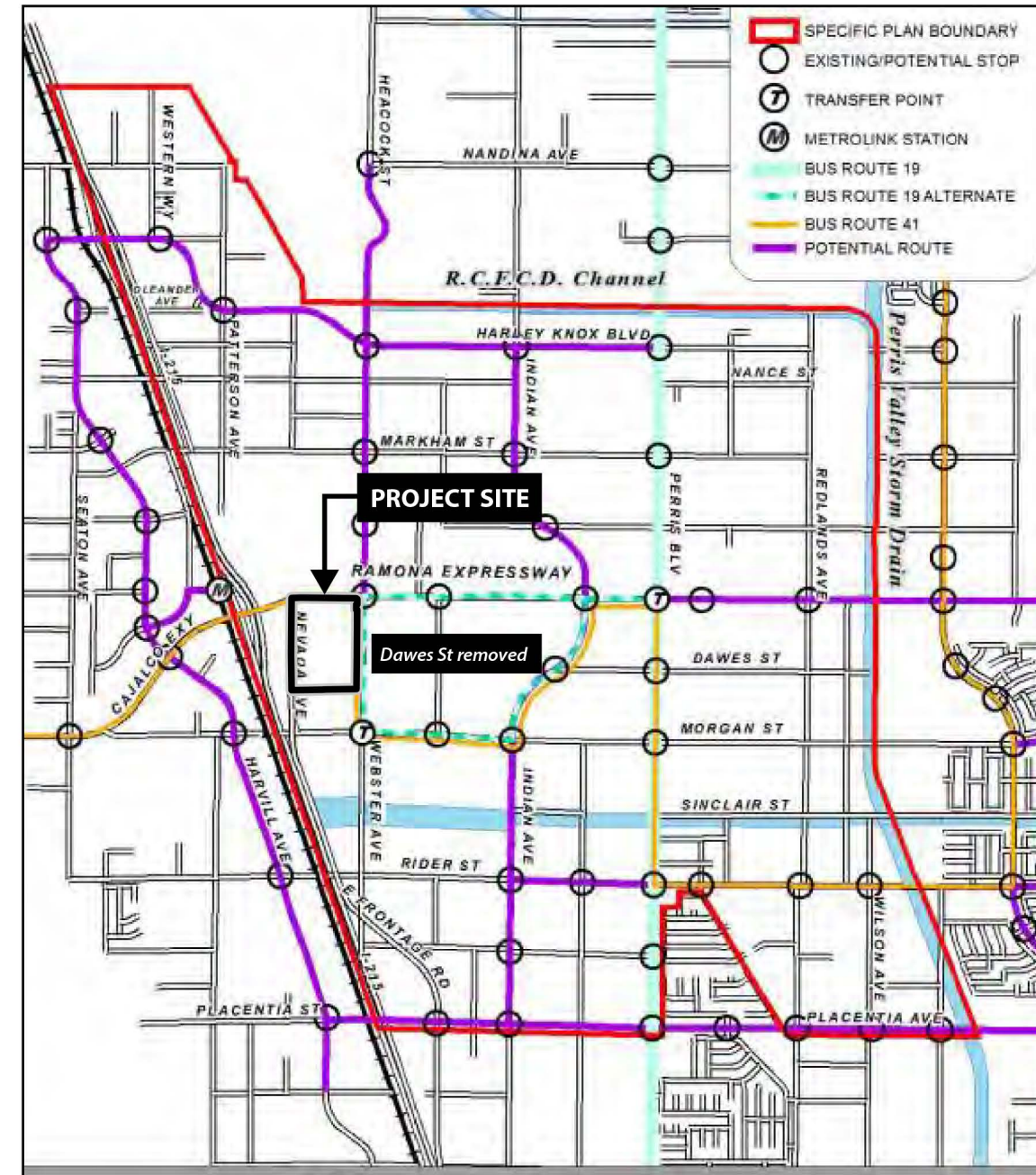


Figure 3.0-5, Trails System

EXISTING

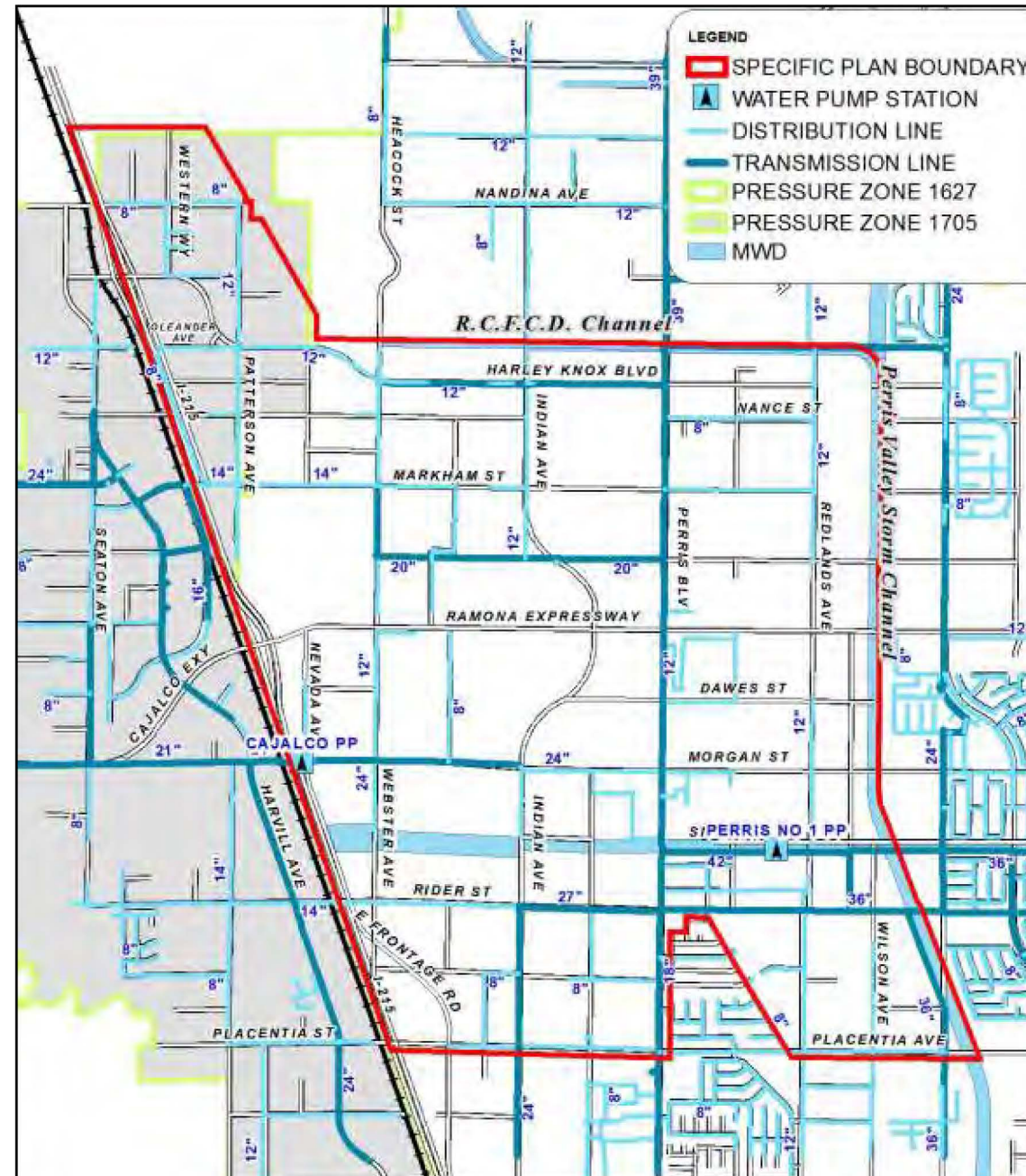


PROPOSED



Figure 3.0-7, Existing EMWD Water

EXISTING



PROPOSED

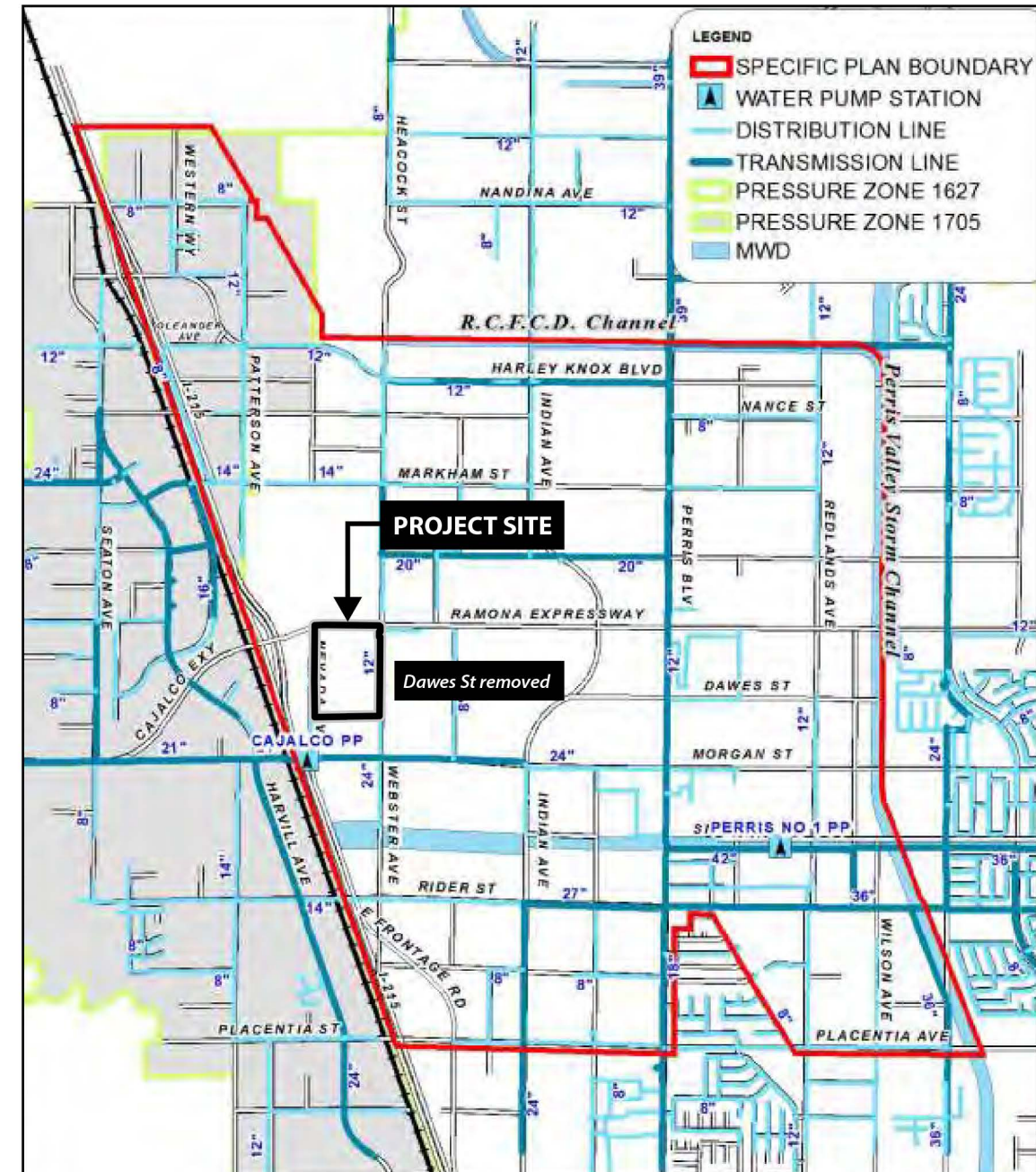


Figure 3.0-8, Existing EMWD Sewer

EXISTING

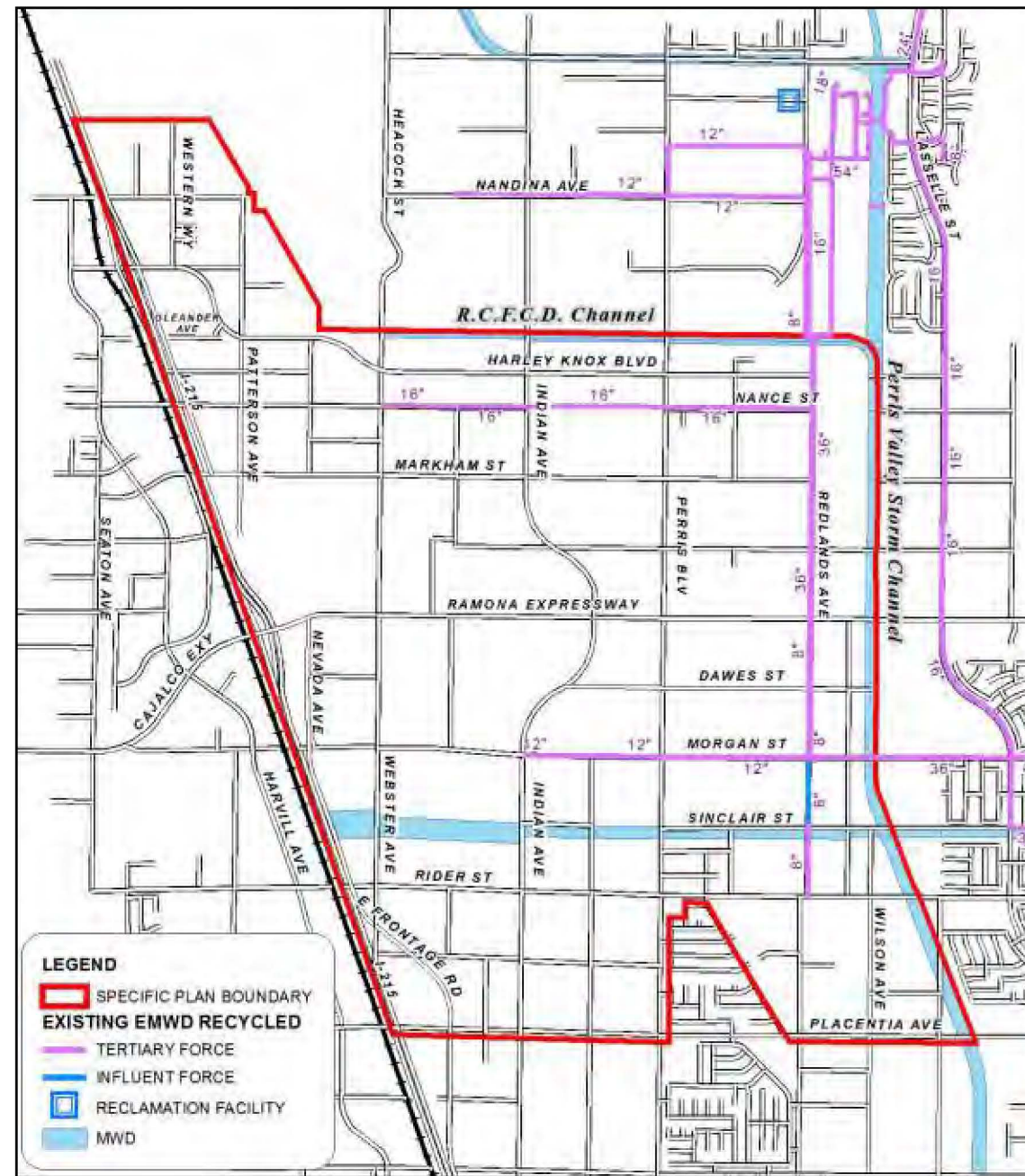


PROPOSED



Figure 3.0-9, Existing EMWD Recycled Water

EXISTING



PROPOSED

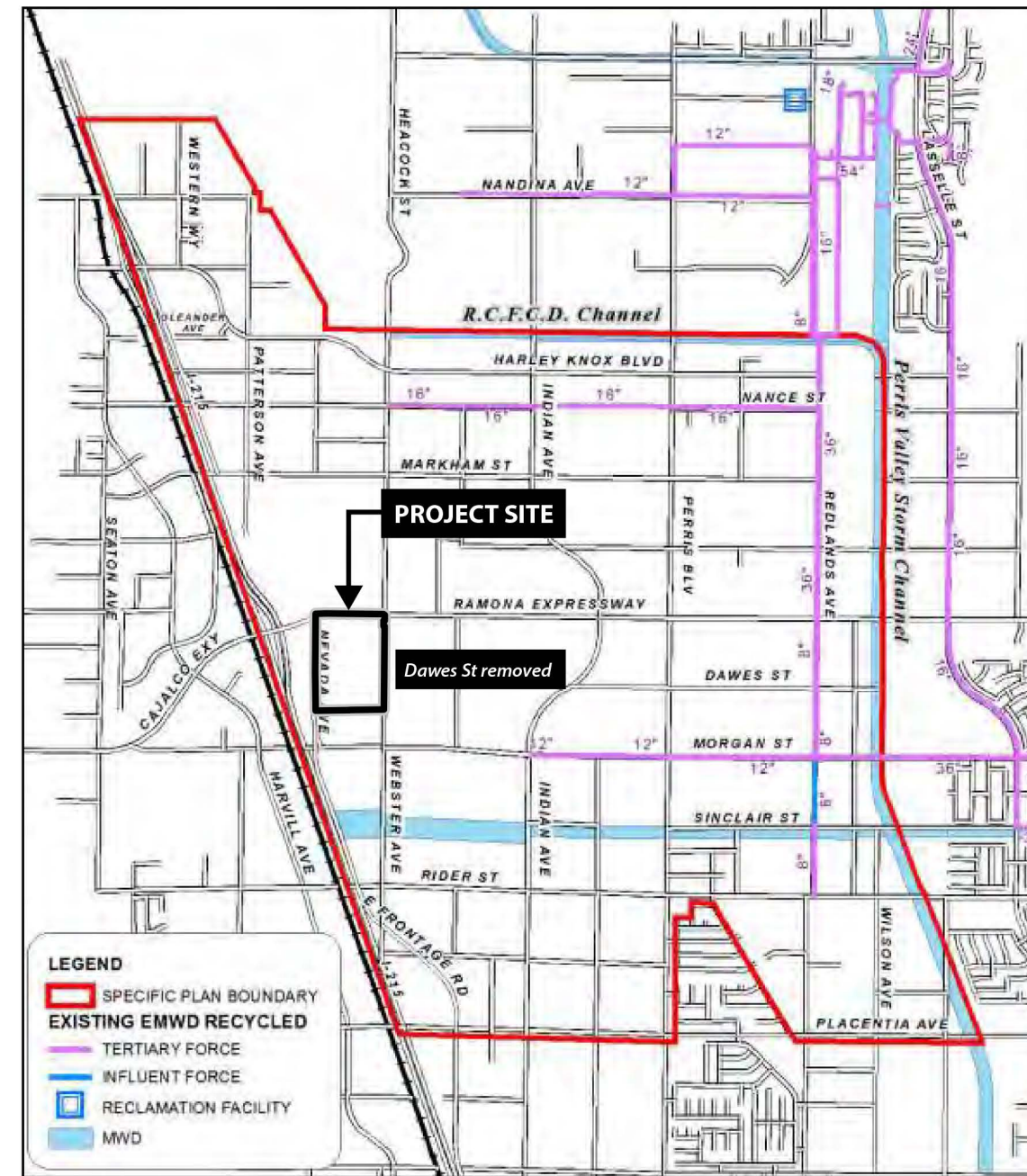
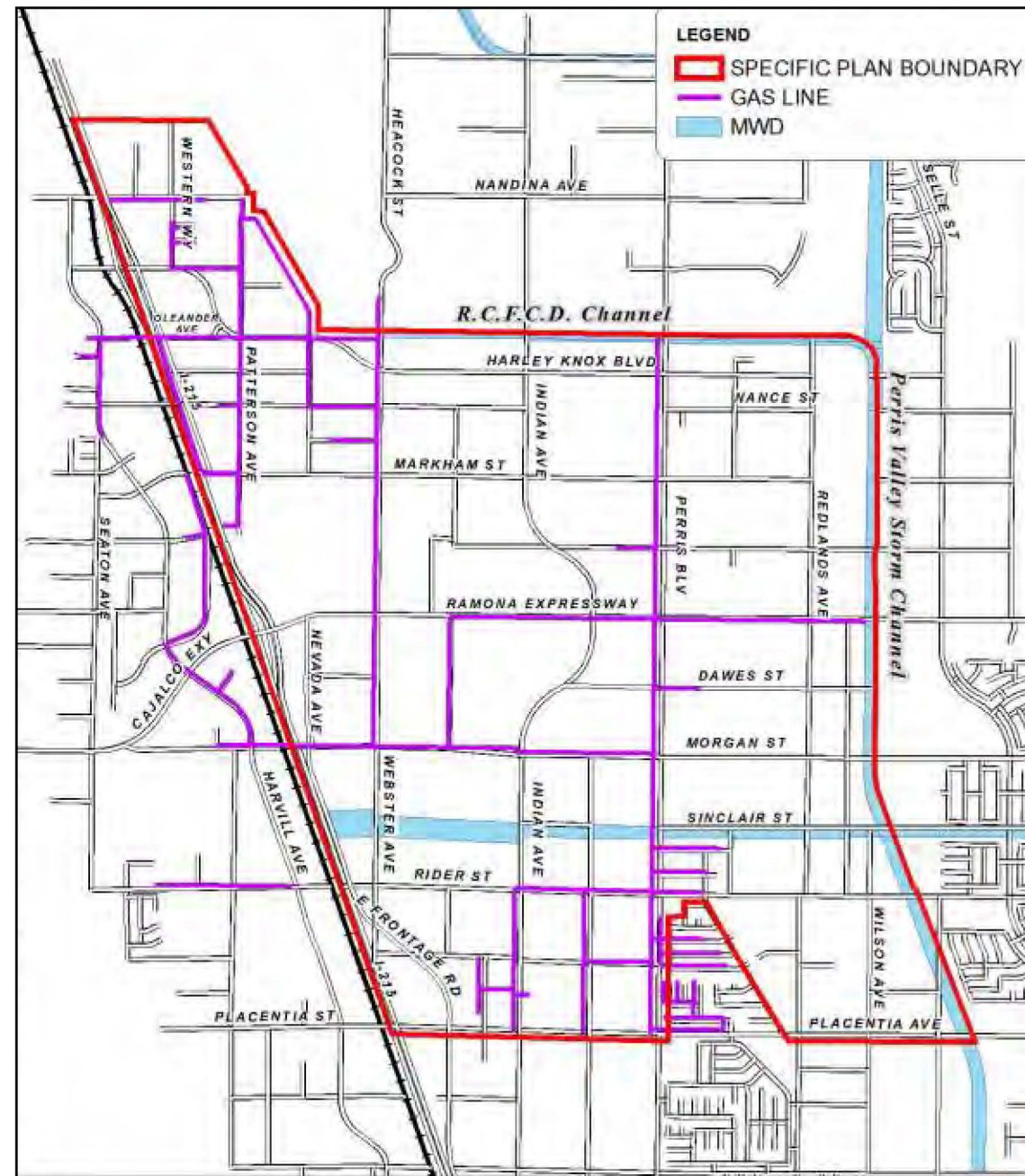


Figure 3.0-12, Existing Natural Gas

EXISTING



PROPOSED

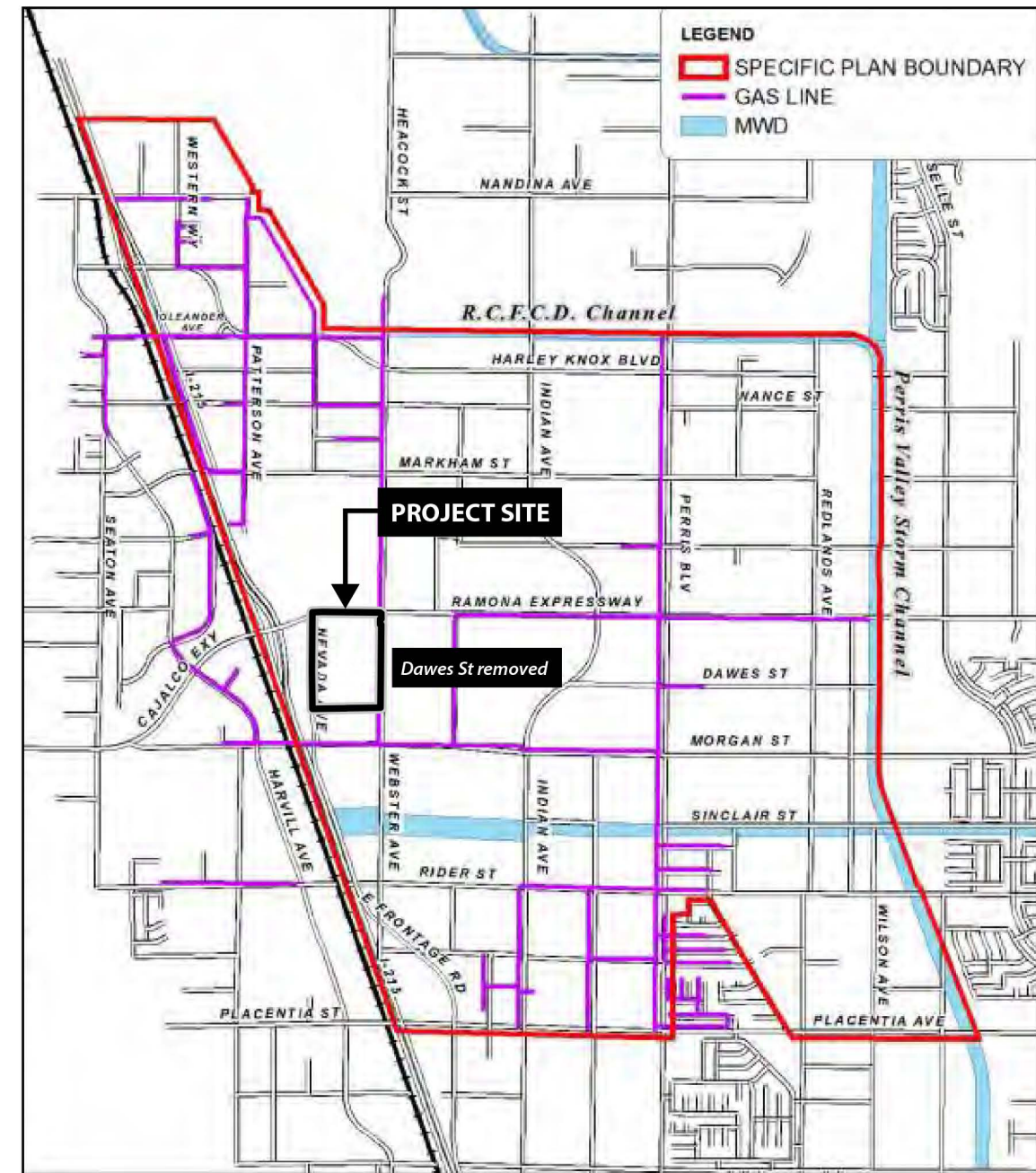


Figure 3.0-13, Existing Electric

EXISTING

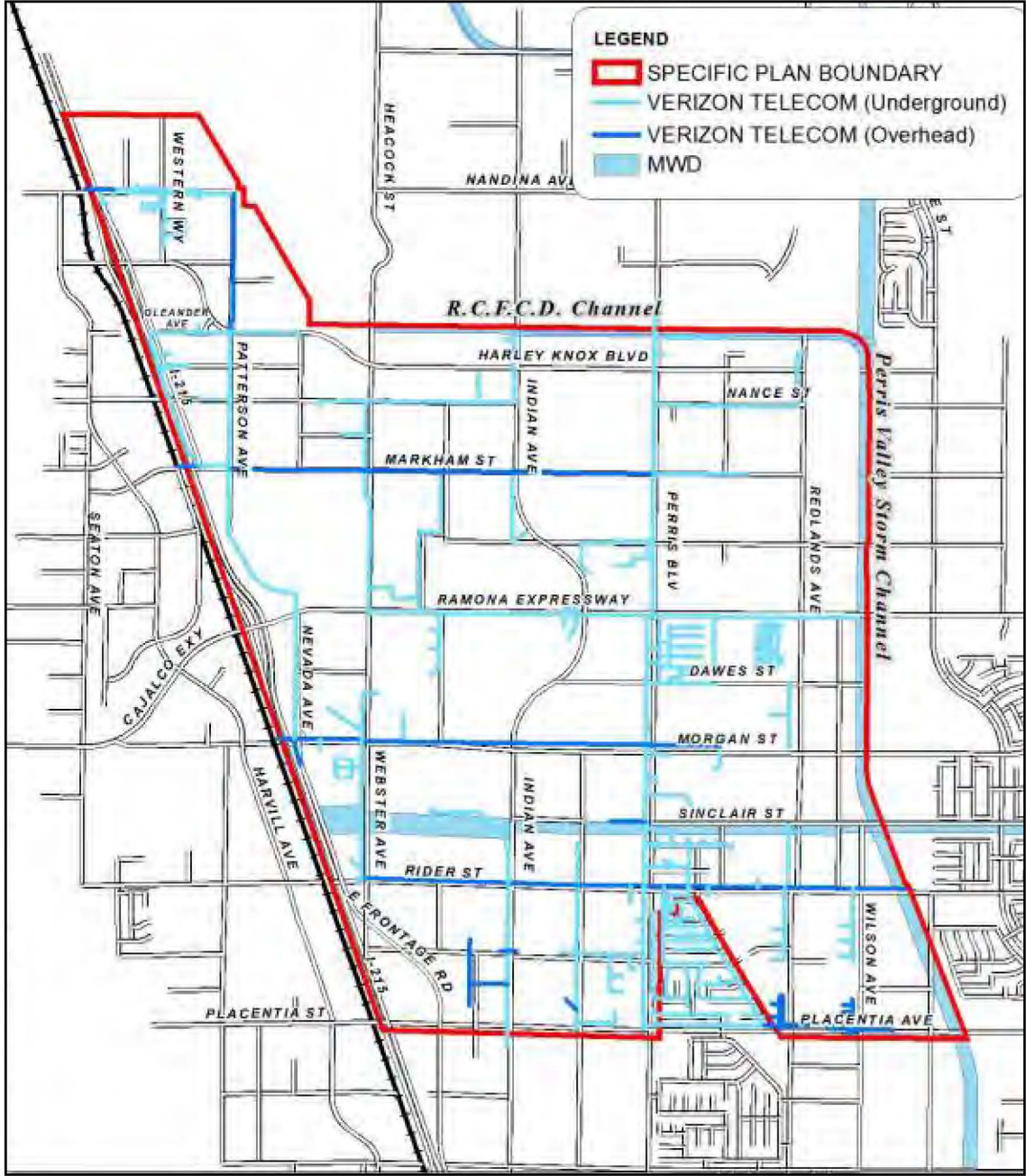


PROPOSED



Figure 3.0-14, Existing Telephone

EXISTING



PROPOSED

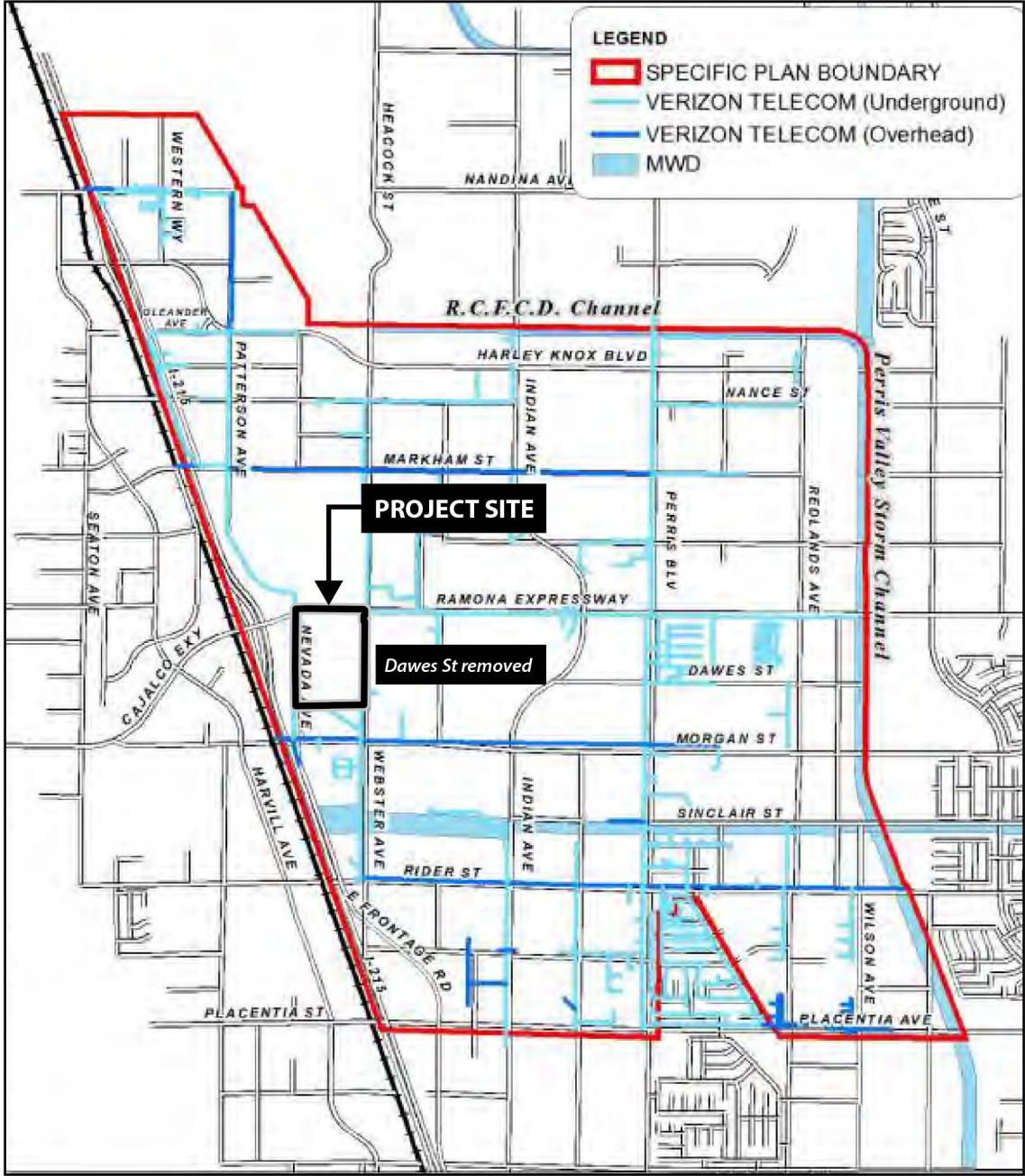


Figure 3.0-15, Existing Cable TV

EXISTING



PROPOSED

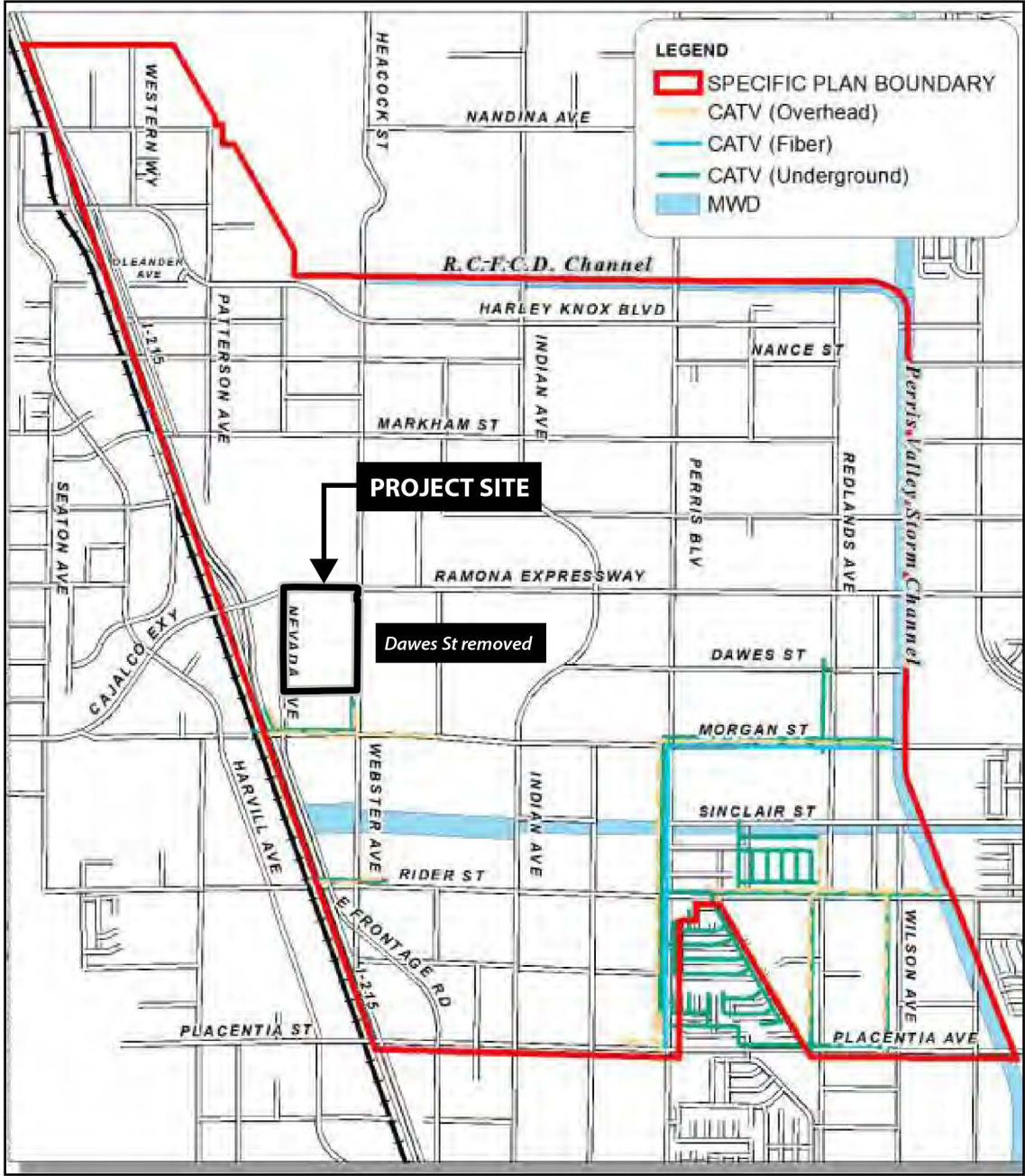
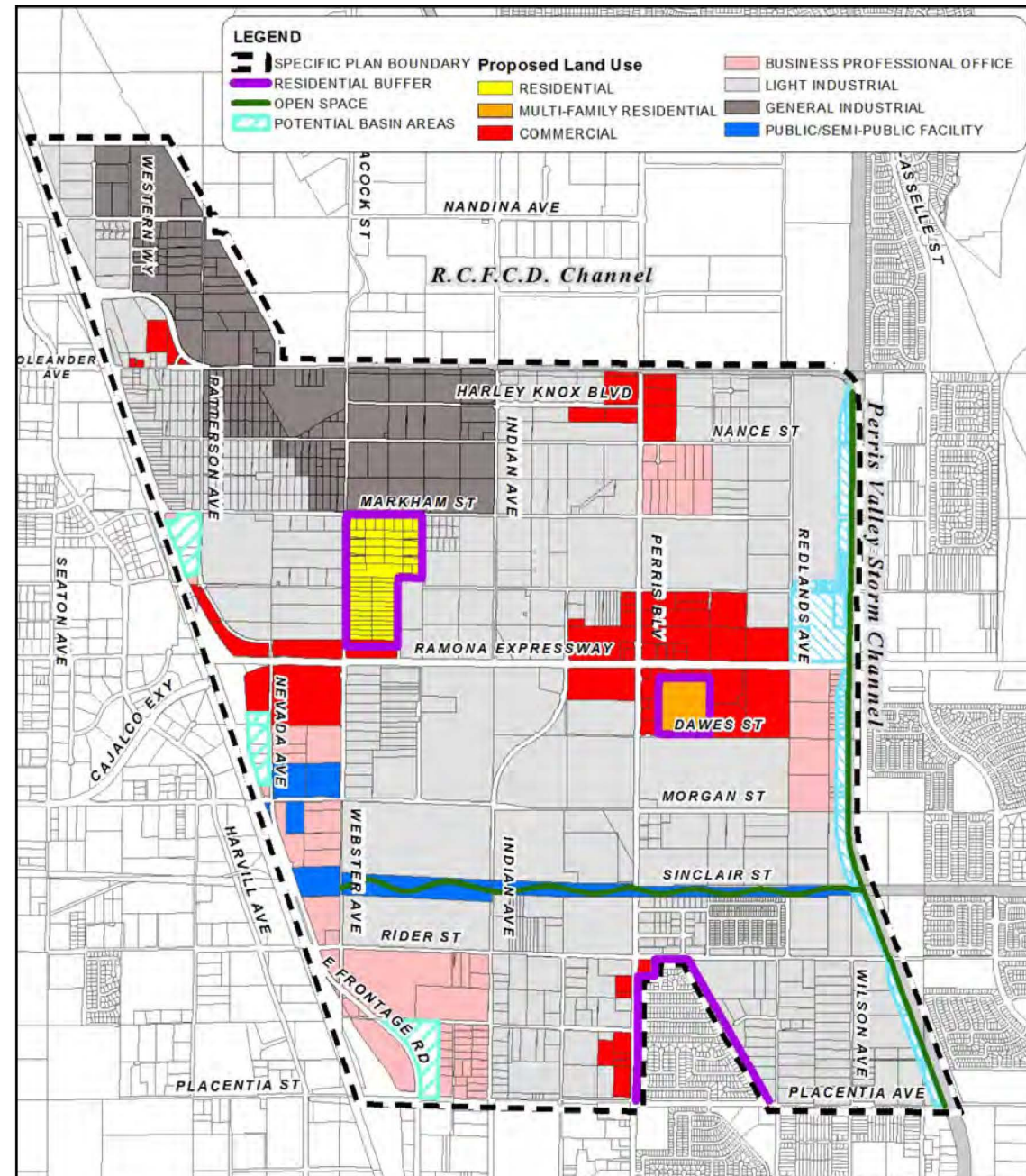


Figure 4.0-16, Residential Buffer

EXISTING



PROPOSED

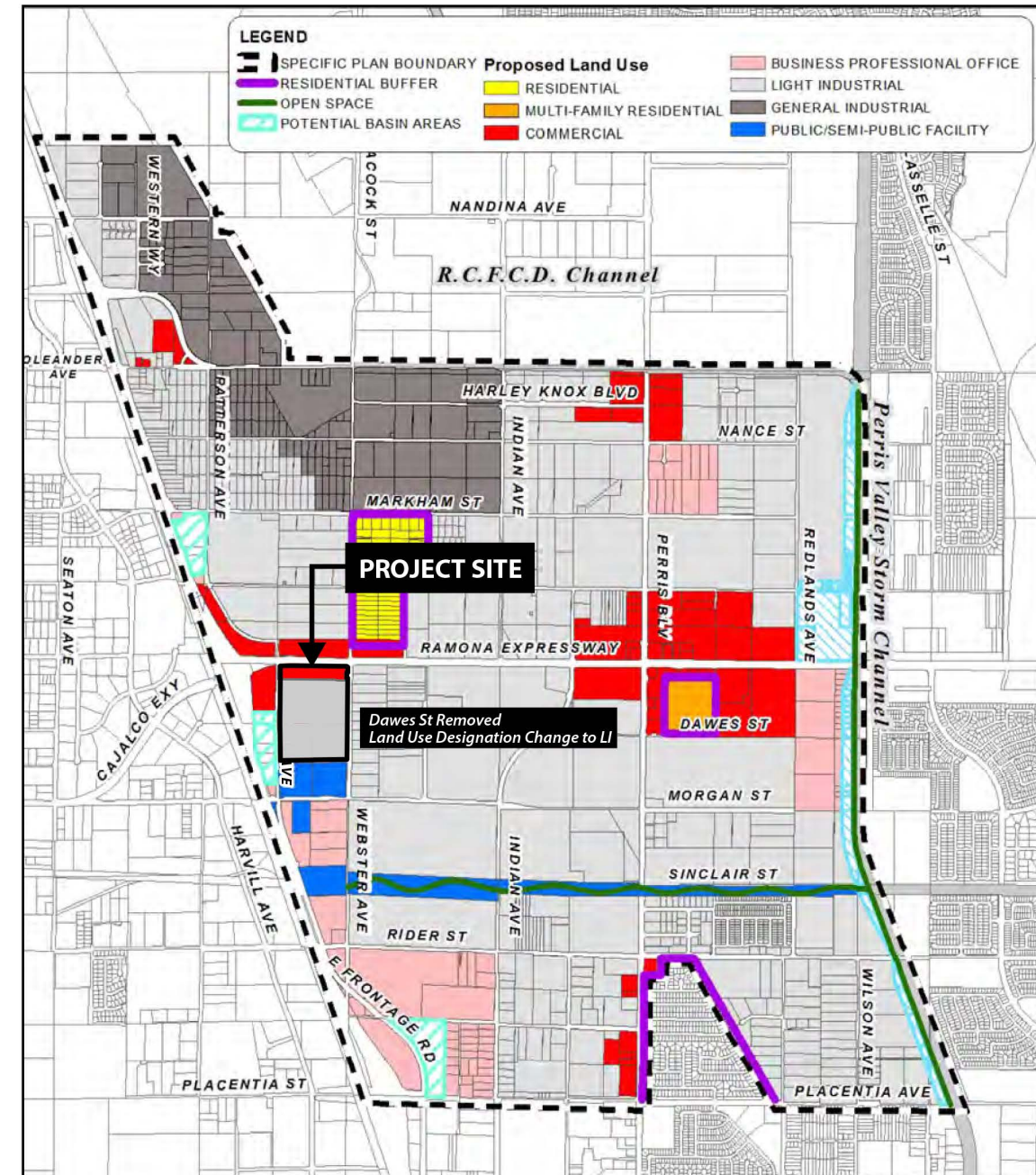


Figure 5.0-8, Ramona Expressway Regional Trail

EXISTING



EXISTING



Not to Scale