



CITY OF PERRIS

LANDSCAPE MAINTENANCE DISTRICT NO. 1

FISCAL YEAR 2024/25
ENGINEER'S ANNUAL LEVY REPORT

INTENT MEETING: JUNE 11, 2024
PUBLIC HEARING: JULY 30, 2024

27368 Via Industria
Suite 200
Temecula, CA 92590
T 951.587.3500 | 800.755.6864
F 951.587.3510

www.willdan.com



ENGINEER'S REPORT AFFIDAVIT
Establishment of Annual Assessments for the:

Landscape Maintenance District No. 1

**City of Perris,
County of Riverside, State of California**

This Report describes the District and relevant zones therein including the improvements, budgets, parcels and assessments to be levied for Fiscal Year 2024/25. Reference is hereby made to the Riverside County Assessor's maps for a detailed description of the lines and dimensions of parcels within the District. The undersigned respectfully submits the enclosed Report as directed by the City Council.

Dated this 11th day of June, 2024.

JOHN POURKAZEMI
City Engineer
CITY OF PERRIS
STATE OF CALIFORNIA

MATTHEW SCHENK
Director Of Finance
CITY OF PERRIS
STATE OF CALIFORNIA

Filed in the Office of the City Clerk on the 11th day of June, 2024. Final approval, confirmation and levy of the annual assessment and all matters in the Engineer's "Report" were made on the 30th day of July 2024 by adoption of Resolution No. _____ of the City Council.

NANCY SALAZAR
City Clerk
CITY OF PERRIS
STATE OF CALIFORNIA

TABLE OF CONTENTS

<i>I. OVERVIEW</i>	1
A. INTRODUCTION	1
B. AUTHORITY FOR THE REPORT	1
C. PROPOSITION 218	2
<i>II. DESCRIPTION OF THE DISTRICT</i>	2
A. IMPROVEMENTS AUTHORIZED BY THE 1972 ACT	2
B. DESCRIPTION OF IMPROVEMENTS TO BE MAINTAINED AND SERVICED	3
<i>III. ESTIMATED COSTS OF IMPROVEMENTS</i>	41
<i>IV. METHOD OF APPORTIONMENT</i>	49
A. SPECIAL BENEFIT ANALYSIS	49
B. GENERAL BENEFIT ANALYSIS	50
C. ASSESSMENT METHODOLOGY	50
D. ASSESSMENT RANGE FORMULA	51
<i>V. ASSESSMENT ROLL</i>	52
<i>EXHIBIT A – FISCAL YEAR 2024/25 DIAGRAM</i>	63
<i>EXHIBIT B – FISCAL YEAR 2024/25 ASSESSMENT ROLL</i>	64

I. OVERVIEW

A. INTRODUCTION

The City of Perris has determined that well-managed landscapes provide a benefit for the people and developments within the City. There are social, economic, health and environmental benefits related to the installation and maintenance of landscaped improvements. The City Council (the “Council”) previously formed Landscape Maintenance District No. 1 (the “District”) to provide funding for the expense of the ongoing maintenance and servicing of public landscaped improvements within the boundaries of the City of Perris (the “City”).

In general, the landscaped improvements were constructed as a condition of approval for new development. Typically, each development is assigned a Benefit Zone “Zone” that provides funding for specific improvements and services that benefit the parcels within the Zone. The costs associated with the specific improvements in each Zone are equitably spread among parcels receiving benefit from the improvements. All improvements are located within public rights-of-way and easements and can include medians, parkways, parks, open space, slopes, and other public areas.

B. AUTHORITY FOR THE REPORT

This Report is prepared pursuant to a Resolution of the City Council ordering an Engineer’s Report and in compliance with the requirements of Chapter 1, Article 4, Landscaping and Lighting Act of 1972, being Part 2, Division 15, Sections 22500 through 22679 of the Streets and Highways Code, State of California. This Report covers the period from July 1, 2024 to June 30, 2025.

Contained within the Report are plans and specifications for the improvements, an estimate of the costs of the improvements, a listing of the proposed assessment against the parcels or lots that benefit from the improvements and a diagram of the assessment district showing the boundary of the District and the boundaries of the Benefit Zones. The Report is hereby presented to the City Council for its preliminary approval as presented. Or, preliminarily approved as the City Council may determine it should be modified, before approval.

After the Report is preliminarily approved, the City Council may adopt a resolution of intention that describes the improvements, refers to the Report for details of the district, and sets a time and place for a public hearing on the proposed levy of assessments.

The City Council conducts the noticed public hearing to consider public testimonies, comments and written protests regarding the District and the levy of the proposed annual assessments. Based upon consideration of the public testimonies, comments and written protests regarding the District and the levy of the proposed annual assessments at the public hearing, the City Council may approve this Report (as submitted or amended), approve the assessment diagram, and confirm the assessments as described herein. In such case, the assessments for each benefitting parcel, as approved and described herein, shall be submitted to the Riverside County Auditor/Controller for inclusion on the Fiscal Year 2024/25 property tax roll.

As further detailed in the following section, Section II, Description of the District, assessments are levied under this District to provide for the maintenance and servicing of landscaped improvements. These facilities were constructed as a condition of approval for, and as a consequence of, the development of the parcels within the District.

C. PROPOSITION 218

In November 1996 voters of the State of California passed Proposition 218 that added Article XIII D to the California Constitution requiring new procedures for assessment districts. Article XIII D requires that assessments comply with stated provisions by July 1, 1997, unless an assessment district meets certain exemptions. The exemptions from the procedural and approval requirements are set forth in Section 5 of the Article and include the following:

“(a) Any assessment imposed exclusively to finance the capital costs or maintenance and operation expenses for sidewalks, streets, sewers, water, flood control, drainage systems or vector control.”

The Method of Apportionment, in Part IV of this Report, utilizes commonly accepted assessment engineering practices and has been established pursuant to the 1972 Act and the provisions of Article XIII D. New or increased assessments will be subject to the substantive and procedural requirements of Article XIII D Section 4.

II. DESCRIPTION OF THE DISTRICT

A. IMPROVEMENTS AUTHORIZED BY THE 1972 ACT

As applicable or may be applicable to this District, the 1972 Act defines improvements to mean one or any combination of the following:

- The installation or planting of landscaping.
- The installation or construction of statuary, fountains, and other ornamental structures and facilities.
- The installation or construction of public lighting facilities.
- The installation or construction of any facilities which are appurtenant to any of the foregoing or which are necessary or convenient for the maintenance or servicing thereof, including, but not limited to, grading, clearing, removal of debris, the installation or construction of curbs, gutters, walls, sidewalks, or paving, or water, irrigation, drainage, or electrical facilities.
- The maintenance or servicing, or both, of any of the foregoing.
- The acquisition of any existing improvement otherwise authorized pursuant to this section.

Incidental expenses associated with the improvements including, but not limited to:

- The cost of preparation of the report, including plans, specifications, estimates, diagram, and assessment;
- The costs of printing, advertising, and the publishing, posting and mailing of notices;
- Compensation payable to the County for collection of assessments;
- Compensation of any engineer or attorney employed to render services;
- Any other expenses incidental to the construction, installation, or maintenance and servicing of the improvements;
- Costs associated with any elections held for the approval of a new or increased assessment.

The 1972 Act defines "Maintain" or "maintenance" to mean furnishing of services and materials for the ordinary and usual maintenance, operation, and servicing of any improvement, including:

- Repair, removal, or replacement of all or any part of any improvement.
- Providing for the life, growth, health, and beauty of landscaping, including cultivation, irrigation, trimming, spraying, fertilizing, or treating for disease or injury.
- The removal of trimmings, rubbish, debris, and other solid waste.
- The cleaning, sandblasting, and painting of walls and other improvements to remove or cover graffiti.

It is noted that, under this District, sidewalks are not maintained, and the maintenance of walls is limited to graffiti removal.

B. DESCRIPTION OF IMPROVEMENTS TO BE MAINTAINED AND SERVICED

For Fiscal Year 2024/25, the District includes one hundred eighty-one (181) distinct Benefit Zones ("BZ"). Each Zone has specific improvements and services that provide a benefit to the parcels within the Zone. With proper maintenance and servicing, the landscaped improvements are kept in a healthy and vigorous condition. Section B.1 has a summary description of the District's BZs.

Reference is hereby made to the plans and specifications that show the location and extent of the landscaped areas within each Benefit Zone. Said plans and specifications were approved by and are on file in the City of Perris Office of Community Development. The volume of these documents prohibit inclusion in this Report, and by reference, are hereby made a part of this report to the same extent as if said plans and specifications were attached hereto.

It is noted that "landscape" improvements in the description of benefit zones may also refer to the park/trail improvements within the zone. Expenses paid for park/trail improvements within the Benefit Zones may include, but are not limited to, expenses for the landscape, irrigation,

maintenance, staffing, and park amenities. Section B.2 provides descriptions of the parks and trails.

1. BENEFIT ZONES

A general description of the improvements and developments, by Benefit Zone, are as follows:

Benefit Zone 1: The landscape improvements include those shown on the plans and specifications for Tracts 17399 and 20280-1 through -7. These improvements include the permanent landscape areas along the Redlands Avenue, Nuevo Road, and Wilson Avenue frontages as follows:

- Redlands Avenue from Nuevo Road, south approximately 1,300 feet along the west boundary of Tracts 20280-1 through -7.
- Nuevo Road from Redlands Avenue to Wilson Avenue, approximately 1,300 feet along the north boundary of Tracts 20280-1 through -7.
- Wilson Avenue from Citrus Avenue Road, south approximately 1,300 feet along the west boundary of Tract 17399.

Benefit Zone 2: The landscape improvements include those shown on the plans and specifications for Tract 19893. These improvements include the permanent landscape areas within along the Wilson Avenue and Orange Avenue frontages as follows:

- Wilson Avenue from Orange Avenue, south approximately 1,300 feet along the east boundary of Tract 19893.
- Orange Avenue from Wilson Avenue, west approximately 1,300 feet along the north boundary of Tract 19893.

Benefit Zone 3: The landscape improvements include those shown on the plans and specifications for Tract 21131. These improvements include the permanent landscape areas along "A" Street, approximately 165 feet north and south of Serrana Road, along the east boundary of Tract 21131.

Benefit Zone 4: The landscape improvements include those shown on the plans and specifications for Tracts 20280, 20280-8 and 20280-11. These improvements include the permanent landscape areas along the Redlands Avenue and Nuevo Road frontages as follows:

- Redlands Avenue from Nuevo Road, south approximately 1,300 feet along the east boundary of Tracts 20280-8 and 20280-11.
- Nuevo Road from Ruby Drive to Redlands Avenue approximately 1,300 feet along the north boundary of Tracts 20280 and 20280-8.

Benefit Zone 5: The landscape improvements include those shown on the plans and specifications for Tracts 20538. These improvements include the permanent landscape areas along the Orange Avenue, Redlands Avenue, Placentia Avenue, and Perris Boulevard frontages as follows:

- Orange Avenue from Perris Boulevard to Redlands Avenue, along the south boundary of Tract 20538.
- Redlands Avenue from Placentia Avenue to Orange Avenue, along the east boundary of Tract 20538.
- Placentia Avenue from Perris Boulevard to Redlands Avenue, along the north boundary of Tract 20538.
- Perris Boulevard from Orange Avenue to Placentia Avenue, along the west boundary of Tract 20538.

Benefit Zone 6: The landscape improvements include those shown on the plans and specifications for CUP 87-37. These improvements include the permanent landscape areas along the Barrett Avenue frontage from Placentia Avenue, north approximately 660 feet along the east boundary of CUP 87-37.

Benefit Zone 7: The landscape improvements include those shown on the plans and specifications for Tract 21771. These improvements include the permanent landscape areas along the Ramona Expressway and Perris Boulevard frontages as follows:

- Ramona Expressway from Perris Boulevard, east approximately 1,300 feet, along the north boundary of Tract 21771.
- Perris Boulevard from Ramona Expressway, south approximately 1,300 feet, along the west boundary of Tract 21771.

Benefit Zone 8: The landscape improvements include those shown on the plans and specifications for Tracts 22719 and 22719-1. These improvements include the permanent landscape areas along the Mountain Avenue frontage from River Road, east approximately 950 feet, along the south boundary of Tract 22719-1.

Benefit Zone 9: The landscape and park improvements include those shown on the plans and specifications for Tracts 22248 and 22248-1. These improvements include the permanent landscape areas within Copper Creek Park and along the Redlands Avenue and Citrus Avenue frontages as follows:

- Redlands Avenue from Citrus Avenue, south approximately 1,260 feet along the west boundary of Tract 22248.
- Citrus Avenue from Redlands Avenue, west approximately 1,200 feet along the north boundary of Tracts 22248 and 22248-1.

Benefit Zone 10: Superseded by Benefit Zone 38.

Benefit Zone 11: The landscape improvements include those shown on the plans and specifications for Tract 22988-1. These improvements include the permanent landscape areas along the Orange Street frontage from Wilson Avenue to Murrieta Road along the north boundary of Tract 22988-1.

Benefit Zone 12: The landscape improvements include those shown on the plans and specifications for Tract 22988. These improvements include the permanent landscape areas along the Citrus Avenue frontage from Wilson Avenue to Murrieta Road along the south boundary of Tract 22988.

Benefit Zone 13: The landscape improvements include those shown on the plans and specifications for Tracts 24081 and 24081-1. These improvements include the permanent landscape areas along the Perris Boulevard frontage from Bowen, north approximately 660 feet along the east boundary of Tract 24081-1.

Benefit Zone 14: The landscape improvements include those shown on the plans and specifications for Tracts 23275 and 24541. These improvements include the permanent landscape areas along the Nuevo Road and Murrieta Road frontages as follows:

- Nuevo Road from Murrieta Road, west approximately 660 feet along the north boundary of Tracts 23275 and 24541.
- Murrieta Road from Nuevo Road, south approximately 1,320 feet along the west boundary of Tract 24541.

Benefit Zone 15: The landscape improvements include those shown on the plans and specifications for Tracts 23825, and 23825-1 through 23825-4. These improvements include the permanent landscape areas along the Citrus Avenue and Wilson Avenue frontages as follows:

- Citrus Avenue from Avenida San Sebastian to Wilson Avenue along the north boundary of Tracts 23825, 23825-1 and 23825-3.
- Wilson Avenue from Citrus Avenue, south approximately 1,320 feet along the east boundary of Tracts 23825-2 and 23825-3.

Benefit Zone 16: The landscape improvements include those shown on the plans and specifications for Tract 23838. These improvements include the permanent landscape areas along the Redlands Avenue frontage from Mildred Street, north approximately 760 feet along the east boundary of Tract 23838.

Benefit Zone 17: The landscape improvements include those shown on the plans and specifications for Tract 22910-1. These improvements include the permanent landscape areas along San Jacinto Avenue fronting the north boundary of Tract 22910-1.

Benefit Zone 18: The landscape improvements include those shown on the plans and specifications for Tracts 20645-2 and 31683. These improvements include the permanent landscape areas along the Orange Avenue frontage from Medical Center Drive, east along the north boundary of Tracts 20645-2 and 31683.

Benefit Zone 19: The landscape improvements include those shown on the plans and specifications for Tracts 20173, 20173-1, 20173-2, and 20173-3. These improvements include the permanent landscape areas along the Redlands Avenue frontage from Metz Storm Drain, north approximately 1,320 feet along the east boundary of Tracts 20173 and 20173-3.

Benefit Zone 20: The landscape improvements include those shown on the plans and specifications for Tract 24715. These improvements include the permanent landscape areas along the "A" Street frontage along the east boundary of Tract 24715.

Benefit Zone 21: The landscape improvements include those shown on the plans and specifications for Tracts 20211. These improvements include the permanent landscape areas along the Redlands Avenue and Citrus Avenue frontages as follows:

- Redlands Avenue from Citrus Avenue, north approximately 1,320 feet along the west boundary of Tract 20211.
- Citrus Avenue from Redlands Avenue to Wilson Avenue along the south boundary of Tract 20211.

Benefit Zone 22: The landscape improvements include those shown on the plans and specifications for Tracts 24809, 24809-1, and 24809-2. These improvements include the permanent landscape areas along the "A" Street frontage from 428 feet north of Redding Way, south approximately 844 feet along the east boundary of Tract 24809-1.

Benefit Zone 23: The landscape improvements include those shown on the plans and specifications for Parcel Map 26437. These improvements include the permanent landscape areas along the Orange Avenue, Barrett Avenue and Perris Boulevard frontages as follows:

- Orange Avenue from Barrett Avenue to Perris Boulevard along the south boundary of Parcel Map 26437.
- Barrett Avenue from Orange Avenue, north approximately 1,320 feet along the west boundary of Parcel Map 26437.
- Perris Boulevard from Orange Avenue, north approximately 1,320 feet along the east boundary of Parcel Map 26437.

Benefit Zone 24: The landscape and park improvements include those shown on the plans and specifications for Tracts 24499, 24499-1, 24499-2, and 24499-3. These improvements include May Ranch Park, and the permanent landscape areas along the Evans Street, Loop Road and Morgan Street frontages bordering the tracts.

Benefit Zone 25: The landscape improvements include those shown in the Perris Marketplace Specific Plan. These improvements include the permanent landscape areas along the San Jacinto Avenue frontage along the north boundary of development.

Benefit Zone 26: The landscape improvements include those shown on the plans and specifications for Tract 27502. These improvements include the permanent landscape areas along the Perris Boulevard and 7th Street frontages bordering the tracts.

Benefit Zone 27: The landscape improvements include those shown on the plans and specifications for Parcel Map 27544-1 and -2. These improvements include the medians bordering Parcel Map 27544-1 and -2 along the Perris Boulevard and Nuevo Road frontages.

Benefit Zone 28: The landscape improvements include those shown on the plans and specifications for Parcel Map 26618. These improvements include the permanent landscape areas along the Perris Boulevard and Ramona Expressway frontages as follows:

- Perris Boulevard from Ramona Expressway, north approximately 330 feet along the west boundary of Parcel Map 26618.
- Ramona Expressway from Perris Boulevard, east approximately 840 feet along the south boundary of Parcel Map 26618.

Benefit Zone 29: Superseded by Benefit Zone 86.

Benefit Zone 30: The landscape improvements include those shown on the plans and specifications for DPR 99/0174. These improvements include the permanent landscape areas along the Perris Avenue, Sinclair Street and Barrett Avenue frontages bordering the development.

Benefit Zone 31: The landscape improvements include those shown on the plans and specifications for PUP 99/0079. These improvements include the permanent landscape areas along the Ramona Expressway, Brennan Avenue and Barrett Avenue frontages bordering the development.

Benefit Zone 32: The landscape improvements include those shown on the plans and specifications for CUP 99/0185. These improvements include the permanent landscape areas along the G Street frontage bordering the development.

Benefit Zone 33: Superseded by Benefit Zone 143.

Benefit Zone 34: The landscape improvements include those shown on the plans and specifications for DPR 97/0111. These improvements include the permanent landscape areas along the Rider Street frontage bordering the development.

Benefit Zone 35: The landscape improvements include those shown on the plans and specifications for Tracts 29654, 29993 and 29994. These improvements consist of two categories, park improvements and public street landscaping. The park improvements, as required by the May Ranch Specific Plan Number 88-20, includes Frank Eaton Memorial Park, a linear park within the Metropolitan Water District easement that extends from Ramona Expressway to Bradley Road (East Linear Park) and then continues west to Evans Road (West Linear Park), a pocket park at the northeast corner of Rider Street and Old Evans Road (Paws Park), Basin/Liberty Park, Morgan Park, and May Ranch Park on Walnut Street.

The public street landscaping includes the irrigation system, landscaping, entries, and medians within Benefit Zone 35. The public street landscaping improvements are further identified as follows:

- Bradley Road, along the east boundary of Benefit Zone 35, from Morgan Street southerly to the southeast corner of Lot 71, Tract 29994
- Evans Road and median, along the west boundary of Benefit Zone 35, from May Ranch Parkway southerly to the southwest corner of Lot 5, Tract 29994
- May Ranch Parkway, along the northerly boundary of Benefit Zone 35, from Evans Road to Morgan Street
- Morgan Street, along the northerly boundary of Benefit Zone 35, from May Ranch Parkway to Bradley Road

Benefit Zone 36: The landscape improvements include those shown on the plans and specifications for Tract 28986. These improvements include the permanent landscape areas along both sides of Goldenrod Avenue. The public parkways extend westerly from the intersection of Goldenrod Avenue and Goetz Road to the intersection of Goldenrod Avenue and the Secondary Access Road.

Benefit Zone 37: The landscape improvements include those shown on the plans and specifications for Tract 24111. These improvements include the permanent landscape areas along the:

- South side of Orange Avenue bordering Tract 24111.
- North and south sides of Citrus Avenue within Tract 24111.
- East side of Murrieta Road bordering Tract 24111 from Orange Avenue south approximately 86 feet.

Benefit Zone 38: The landscape improvements include those shown on the plans and specifications for Lot 15 (Frank Eaton Memorial Park) and Lot 18 (a linear park within the Metropolitan Water District easement that extends from Ramona Expressway to Bradley Road also known as East Linear Park) of Tract 22831.

Benefit Zone 39: The landscape improvements include those shown on the plans and specifications for Tract 30382. These improvements include the permanent landscape areas located within:

- Lot 1, Tract 30382.
- The public parkway along the west side of Redlands Avenue bordering Tract 30382.

Benefit Zone 40: The landscape improvements include those shown on the plans and specifications for Tract 30144. These improvements include the permanent landscape areas along the Redlands Avenue frontage bordering the development.

Benefit Zone 41: The landscape improvements include those shown on the plans and specifications for Tract 26386. These improvements include the permanent landscape areas along the west side of Wilson Avenue and the north side of Dale Street bordering the development.

Benefit Zone 42: The landscape improvements include those shown on the plans and specifications for Tract 30380. These improvements consist of two categories, park improvements and public street landscaping.

The park improvements, as required by the May Ranch Specific Plan Number 88-20, includes Frank Eaton Memorial Park, a linear park within the Metropolitan Water District easement that extends from Ramona Expressway to Bradley Road (East Linear Park) and then continues west to Evans Road (West Linear Park), a pocket park at the northeast corner of Rider Street and Old Evans Road (Paws Park), Basin/Liberty Park, Morgan Park, and May Ranch Park on Walnut Street

The public street landscaping includes the permanent landscape areas along:

- Parkways along the south side of Morgan Street bordering the Tract and the east side of Evans Road bordering the Tract.
- Parkways between the Flood Control Channel and two interior streets (“D” and “I” Streets).
- Two entrances into the tract from Morgan Street and from Evans Road.

Benefit Zone 43: The landscape improvements include those shown on the plans and specifications for DPR 01/0051. These improvements include the permanent landscape areas along the Perris Boulevard and Avocado Avenue frontages bordering the development.

Benefit Zone 44: The landscape improvements include those shown on the plans and specifications for DPR 02/0031. These improvements include the permanent landscape areas along the “A” Streets and Trumble Road frontages bordering the development.

Benefit Zone 45: The landscape improvements include those shown on the plans and specifications for DPR 01/0210. These improvements include the permanent landscape areas along the Wilson Avenue frontage bordering the development.

Due to updated development plans the project was reannexed into BZ169.

Benefit Zone 46: The landscape improvements include those shown on the plans and specifications for DPR 98/0071. These improvements include the permanent landscape areas along the Dale Road and Redland Avenue frontages bordering the development.

Benefit Zone 47: The landscape improvements include those shown on the plans and specifications for Assessor Parcel Numbers 303-040-031, -036 and -050. These improvements include the permanent landscape areas along the Malbert Street and Mountain Avenue frontages bordering the development.

Benefit Zone 48: The landscape improvements include those shown on the plans and specifications for PUP 99-0126. These improvements include the permanent landscape areas along the Perris Boulevard frontage bordering the development.

Benefit Zone 49: The landscape improvements include those shown on the plans and specifications for Tract 30751. These improvements include the permanent landscape areas along the south side of Orange Avenue and the east side of Redlands Avenue bordering the Tract.

Benefit Zone 50: The landscape improvements include those shown on the plans and specifications for Tracts 30490 and 30518. These improvements consist of two categories, park improvements and public street landscaping.

The park improvements, as required by the May Ranch Specific Plan Number 88-20, includes Frank Eaton Memorial Park, a linear park within the Metropolitan Water District easement that extends from Ramona Expressway to Bradley Road (East Linear Park) and then continues west to Evans Road (West Linear Park), a pocket park at the northeast corner of Rider Street and Old Evans Road (Paws Park), Basin/Liberty Park, Morgan Park, and the May Ranch Park on Walnut Street.

The public street landscaping includes the permanent landscape areas along:

- Evans Roads Medians, along the west boundary of Benefit Zone 50, from Limousine Street southerly to Rider Street.
- Evans Road, along the west boundary, from the southwest corner of Tract 29994 southerly to Rider Street.
- Rider Street, along the south boundary from Evans Road easterly to Bradley Avenue.
- Bradley Avenue, along the east boundary from the southeast corner of Tract 29994 southerly to Rider Street.
- The east and west sides of Old Evans Road, from Rider Street northerly to the Metropolitan Water District easement.
- The four entrances into Benefit Zone 50, on Evans Road, Rider Street (2) and Bradley Avenue.
- Lots B and C, Tract 30490.

Benefit Zone 51: The landscape improvements include those shown on the plans and specifications for Tract 31114. These improvements include the permanent landscape areas along the west side of Redlands Avenue and the north side of Jarvis Street bordering the Tract; Corte San Miguel, along the south boundary of Lots 37, 38, 58, 59, 79 and 80, Tract 31114; two entrances on Jarvis Street into Benefit Zone 51, located along the eastern boundary of Lot 1, Tract 31114 and along the western boundary of Lot 13, Tract 31114.

Benefit Zone 52: The landscape improvements include those shown on the plans and specifications for Tract 31241. These improvements include the permanent landscape areas along the east side of Perris Boulevard, including median and the north side of Jarvis bordering the Tract; entrance on Perris Boulevard and median into Exploration Way; entrance on Placentia Avenue and median into Spokane Street; entrance on Placentia Avenue and median into Lake View Drive; and landscaping along the side yards of corner lots within Benefit Zone 52.

Benefit Zone 53: The landscape improvements include those shown on the plans and specifications for Tracts 30662 and 31564. There are five categories of improvements to be maintained.

Landscaping improvements, within the public right-of-way, are the first category of improvements to be maintained. These improvements include the permanent landscape areas located within the medians and public parkways; and, are further identified as follows:

- Ethanac Road, along the north boundary of Tract 31564.
- Goetz Road, along the east boundary of Benefit Zone 53.
- Monument Parkway, including medians, within Benefit Zone 53.
- Northeasterly side of Pinnacle Street within Benefit Zone 53.
- Vantage Drive between the south boundary of Tract 30662-2 and the north boundary of Tract 28986.
- Entrances on Ethanac Road and Goetz Road into Benefit Zone 53.

The second category of improvements to be maintained includes the permanent landscape areas located on irrigated slopes beyond the public parkways on the northeasterly side of Pinnacle Street. The permanent landscape improvements located within Monument Park and the Monument Area are the third category of improvements. These areas are located to the east of Tract 30662-2, with Monument Park located on the south side and the Monument Area located on the north side of Monument Parkway. For a more detailed description, refer to the Park Areas section B.2 of this report.

Non-irrigated areas are the fourth category of improvements to be maintained. The permanent landscape improvements within these areas are further identified as follows:

- Buffer areas that will serve as a fuel modification zone in times of fire, erosion control, natural drainage, and as a transition area between property lines and natural areas, bio-swales, debris basins and detention basins. The buffer area will be planted with drought-resistant native shrubs, ground cover, and grass mix.

The buffer areas are further identified as follows: 1) an approximate 80'-wide strip, excluding debris basins, within Benefit Zone 53 and along the southern boundary line of Lots 47 to 57, Tract 30662, Lots 95 to 124, Tract 30662-2, and, Monument Ranch Park and, 2) irregular buffer areas along the west boundary line of Lots 1 through 15 and 108 through 122, Tract 30662-1, within the East Debris Basin and between the East Bio-swale and the East Detention Basin.

- Corridors (an approximate 30'-wide strip), within Benefit Zone 53 and between Lots 14 and 15, Tract 30662; and, Lots 7 and 8, Lots 22, 23 and 24, Lots 37 and 38, Lots 59 and 60, Lots 70 and 71, Lots 93 and 94 and Lots 119 and 120, Tract 30662-2. These corridors will be planted with drought resistant native grass mix and will serve as access ways, erosion control and drainage easements.
- South Natural Area between the 80'-strip buffer area and the south boundary line of Benefit Zone 53. It is anticipated that maintenance activities in the natural area will be limited to gathering debris and trash. However, pruning may be necessary to reduce fire hazards and the planting of drought-resistant native shrubs, ground cover, and grass mix may be necessary to facilitate drainage and prevent erosion.

Drainage facilities are the fifth category of improvements to be maintained. These facilities are included herein as opposed to Benefit Zone 25, Flood Control Maintenance District No. 1 due to the transition of the non-irrigated areas into these facilities and the similarity of landscaping and level of maintenance. It is also anticipated that these facilities will be included in the same maintenance contracts with the non-irrigated areas.

The permanent landscape improvements within the drainage facilities will be maintained, and the facilities are further identified as follows:

- Two detention basins, with the East Detention Basin located between Monument Parkway and the terminus of Ethanac Road and the West Detention Basin is located along the west boundary line of Lots 7 through 18, Tract 30662. The detention basins were designed to hold storm water run-off and to mitigate potential flooding to less than significant levels.
- A bio-swale is located adjacent to each detention basin. It is noted that a portion of the West Bio-swale extends beyond the west boundary of Benefit Zone 53. The bio-swales are designed to eliminate pollutants in conformance with state and federal regulations and management practices.
- Three debris basins designed to facilitate proper drainage, prevent erosion and to further improve the quality of storm water run-off. The debris basins are further identified as follows: 1) the East Debris Basin is located easterly Monument Ranch Park, 2) the Central Debris Basin is located along the south boundary line of Lots 118 through 122, Tract 30662-2 and, 3) the West Debris Basin is located between Lots 46 and 47, Tract 30662.
- Channels that facilitate the drainage from non-irrigated areas into the detention basins, bio-swales, and debris basins.

Benefit Zone 54: The landscape improvements include those shown on the plans and specifications for Tract 31678. These improvements include the permanent landscape areas along the north side of San Jacinto Avenue, the south side of Dale Street and the east side of Wilson Avenue bordering the Tract; and entrances on Dale Street and Wilson Avenue into Benefit Zone 54.

Benefit Zone 55: The landscape improvements include those shown on the plans and specifications for Tract 31226. These improvements include the permanent landscape areas along the north side of Nuevo Road bordering the Tract.

Benefit Zone 56: The landscape improvements include those shown on the plans and specifications for Tract 31201. These improvements include the permanent landscape areas along the south side of Midway Avenue and the south side of Ellis Avenue; and entrances in Midway and Ellis Avenues.

Benefit Zone 57: The landscape improvements include those shown on the plans and specifications for Tract 31178. These improvements consist of two categories, park improvements and public street landscaping.

The park improvements, as required by the May Ranch Specific Plan Number 88-20, includes Frank Eaton Memorial Park, a linear park within the Metropolitan Water District easement that extends from Ramona Expressway to Bradley Road (East Linear Park) and then continues west to Evans Road (West Linear Park), a pocket park at the northeast corner of Rider Street and Old Evans Road (Paws Park), Basin/Liberty Park, Morgan Park, and May Ranch Park on Walnut Street

The public street landscaping includes the permanent landscape areas along:

- Evans Road, along the east boundary of Benefit Zone 57.
- Rider Street, along the south boundary of Benefit Zone 57.
- Entrances from Evans Road and Rider Street into Benefit Zone 57.
- Thirty-foot wide easement, along the west boundary of Benefit Zone 57.
- Lot L, Tract 31178, along the north boundary of Benefit Zone 57.
- Lots P, Q, R, and S, Tract 31178, within Benefit Zone 57.

Benefit Zone 59: The landscape improvements include those shown on the plans and specifications for Tract 29425. These improvements include the permanent landscape areas along:

- Citrus Avenue, along the north boundary of Benefit Zone 59.
- Nuevo Road, including median, within the boundary of Benefit Zone 59.
- Dunlap Drive, along the east boundary of Benefit Zone 59.
- El Nino Avenue, along the west boundary of Lot M, Tract 29425-1.
- Four entrances into Benefit Zone 59 from Dunlap Drive (3) and Citrus Avenue (1).
- Lot M, Tract 29425 (pocket park on El Nido Ave).

Benefit Zone 60: The landscape improvements include those shown on the plans and specifications for Tracts 30773 and 31416. These improvements consist of two categories, park improvements and public street landscaping.

The park improvements, as required by the May Ranch Specific Plan Number 88-20, includes Frank Eaton Memorial Park, a linear park within the Metropolitan Water District easement that extends from Ramona Expressway to Bradley Road (East Linear Park) and then continues west to Evans Road (West Linear Park), a pocket park at the northeast corner of Rider Street and Old Evans Road (Paws Park), Basin/Liberty Park, Morgan Park, the May Ranch Park on Walnut Street, and the Perris Valley Storm Drain Trail, a 12-foot wide pedestrian/bicycle trail within a 25-foot wide right-of-way, along the east boundary of the Perris Valley Storm Drain, from Ramona Expressway to Placentia Avenue.

The public street landscaping includes the permanent landscape areas along:

- Rider Street, adjacent to the north boundary of Tract 30773.
- Old Evans Road along the east boundary of Tract 30773.
- Evans Road and medians from Rider Street to Old Evans Road.
- Lots I, J, K, and L, Tract 30773.
- Lot J, Tract 31416.
- Lot R, Tract 31416-1.
- Entrances into Kestral Gate, Whimbrel Way and Sparrow Way from Evans Road.
- Entrance into Bunting Way from Old Evans Road

In addition to those improvements, Benefit Zone 60 contributes to the maintenance of a pocket park on Sparrow Way.

Benefit Zone 61: The landscape improvements include those shown on the plans and specifications for CUP 02/0215. These improvements include the permanent landscape areas along Rider Street bordering the development.

Benefit Zone 62: The landscape improvements include those shown on the plans and specifications for DPR 03/149. These improvements include the permanent landscape areas along Barrett Avenue.

Benefit Zone 63: The landscape improvements include those shown on the plans and specifications for Tract 32262. These improvements consist of two categories, park improvements and public street landscaping.

The park improvements, as required by the May Ranch Specific Plan Number 88-20, includes Frank Eaton Memorial Park, a linear park within the Metropolitan Water District easement that extends from Ramona Expressway to Bradley Road (East Linear Park) and then continues west to Evans Road (West Linear Park), a pocket park at the northeast corner of Rider Street and Old Evans Road (Paws Park), a pocket park on Hazel Drive (May Ranch Pocket Park), Basin/Liberty Park, Morgan Park, the May Ranch Park on Walnut Street, and the Perris Valley Storm Drain Trail, and a 12-foot wide pedestrian/bicycle trail within a 25-foot wide right-of-way, along the east boundary of the Perris Valley Storm Drain, from Ramona Expressway to Placentia Avenue.

The public street landscaping includes the permanent landscape areas located within the public medians, entrances, parkways and easements, bordering and within Tract Map 32262. These located are further identified as follows:

- Ramona Expressway.
- Evans Road.
- Morgan Street.
- Lots S, T and U, Tract Map 32262.

Benefit Zone 64: The landscape improvements include those shown on the plans and specifications for Tract 33227 and Amended Tracts 22832 and 22833. These improvements consist of two categories, park improvements and public street landscaping.

The park improvements, as required by the May Ranch Specific Plan Number 88-20, includes Frank Eaton Memorial Park, a linear park within the Metropolitan Water District easement that extends from Ramona Expressway to Bradley Road (East Linear Park) and then continues west to Evans Road (West Linear Park), a pocket park at the northeast corner of Rider Street and Old Evans Road (Paws Park), Basin/Liberty Park, Morgan Park, the May Ranch Park on Walnut Street, and the Perris Valley Storm Drain Trail, a 12-foot wide pedestrian/bicycle trail within a 25-foot wide right-of-way, along the east boundary of the Perris Valley Storm Drain, from Ramona Expressway to Placentia Avenue.

The public street landscaping includes the permanent landscape areas along:

- Rider Street Medians, extending from Ramona Expressway to Avalon Parkway.
- Northwesterly parkways along Rider Street, extending from Ramona Expressway to Avalon Parkway.
- Northeasterly parkways along Avalon Parkway, extending from Rider Street north to the northwest corner of Lot B, Amended Tract 22832.

Benefit Zone 65: The hardscape improvements include those shown on the plans and specifications for DPR 04-0343. These permanent improvements are further identified as the medians within Oleander Avenue and along the south boundary of Benefit Zone 65 and the medians within Indian Street and along the east boundary of Benefit Zone 65.

Benefit Zone 66: The landscape improvements include those shown on the plans and specifications for Tract 32793 and Tract 33720. These improvements include the permanent landscape areas along:

- Evans Road, including medians, along the west boundary of Benefit Zone 66.
- Entry Monument at the intersection of Evans Road and Addison Way.
- Entrances on Evans Road, Sunset Avenue and El Nido Avenue into Benefit Zone 66.

Benefit Zone 67: The landscape improvements include those shown on the plans and specifications for Parcel Map 31832. These permanent improvements include the medians within Oleander Avenue and along the south boundary of Benefit Zone 67 and the medians within Indian Street and along the west boundary of Benefit Zone 67.

Benefit Zone 68: The landscape improvements include those shown on the plans and specifications for Parcel Map 31743. These permanent improvements include the parkway adjacent to Parcel C, Parcel Map 31473. These landscape improvements are further identified as follows:

- Wilson Street along the west boundary of Parcel C, Parcel Map 31743.
- Placentia Avenue along the south boundary of Parcel C, Parcel Map 31743 and the south boundary of Benefit Zone 68.

Benefit Zone 69: The landscape improvements include those shown on the plans and specifications for Tract 32769. These permanent improvements are further identified as follows:

- "B" Street along the east boundary of Benefit Zone 69.
- Open Space Lot, Tract 32769.

Benefit Zone 70: The landscape improvements include those shown on the plans and specifications for Tract 32707 and Tract 32708. These permanent improvements include the medians, parkways and open space areas within and bordering Tracts 32707 and 32708. These improvements are further identified as follows:

- Medians and easterly parkways along Evans Road, extending from Oleander Avenue to the southwest corner of Tract 32708.
- Center Street/Lake Perris Boulevard westerly parkway from the northeast corner of Tract 32707 to the southeast corner of Tract 32708.
- Lot 24, remnant parcel, Tract 32707.
- Lot 138, open space, Tract 32707.
- Lots O and P, Tract 32708.

- Medians and entrances into Marbella Gate, Anira Court and Belsarra Gate from Evans Road.

Benefit Zone 71: The landscape improvements include those shown on the plans and specifications for Tract 30780. These improvements consist of two categories, park improvements and public street landscaping

The park improvements, as required by the May Ranch Specific Plan Number 88-20, includes Frank Eaton Memorial Park, a linear park within the Metropolitan Water District easement that extends from Ramona Expressway to Bradley Road (East Linear Park) and then continues west to Evans Road (West Linear Park), a pocket park at the northeast corner of Rider Street and Old Evans Road (Paws Park), Basin/Liberty Park, Morgan Park, the May Ranch Park on Walnut Street, and the Perris Valley Storm Drain Trail, a 12-foot wide pedestrian/bicycle trail within a 25-foot wide right-of-way, along the east boundary of the Perris Valley Storm Drain, from Ramona Expressway to Placentia Avenue.

The public street landscaping includes the permanent medians, entrances, parkways and easements, bordering and within Tract Map 30780, further identified as follows:

- Rider Street.
- El Nido Avenue.
- Walnut Avenue.
- Lot A, Tract Map 30780.

Benefit Zone 72: The landscape improvements include those shown on the plans and specifications for Tract 32249. These improvements consist of two categories, park improvements and public street landscaping.

The park improvements, as required by the May Ranch Specific Plan Number 88-20, includes Frank Eaton Memorial Park, a linear park within the Metropolitan Water District easement that extends from Ramona Expressway to Bradley Road (East Linear Park) and then continues west to Evans Road (West Linear Park), a pocket park at the northeast corner of Rider Street and Old Evans Road (Paws Park), Basin/Liberty Park, Morgan Park, the May Ranch Park on Walnut Street, and the Perris Valley Storm Drain Trail, a 12-foot wide pedestrian/bicycle trail within a 25-foot wide right-of-way, along the east boundary of the Perris Valley Storm Drain, from Ramona Expressway to Placentia Avenue.

The public street landscaping includes the permanent parkways and easements, bordering and within Tract Map 32249, further identified as follows:

- Rider Street, including entrances into Benefit Zone 72 from Avalon Parkway and Sherman Road.
- Walnut Avenue, including the entrance into Benefit Zone 72 from Sherman Road.
- Sherman Road, including entrances into Caltha and Arousa Ways.

Benefit Zone 73: The landscape improvements include those shown on the plans and specifications for Tract 31660. These improvements consist of two categories, a 7.4-acre park at the northeast corner of Evans Road and Citrus Avenue and public street landscaping.

The public street landscaping includes the permanent medians, entrances, parkways and easements, bordering and within Tract 31660, as follows:

- Evans Road, including median.
- Citrus Avenue.
- Entrances into Benefit Zone 73 from Citrus Avenue, El Nido Avenue and Sunset Drive.

Benefit Zone 74: The landscape improvements include those shown on the plans and specifications for Tract 32428. The public street landscaping includes the permanent the medians and parkways, as follows:

- Water Avenue, along the north boundary of Benefit Zone 74.
- Murrieta Road, along the east boundary of Benefit Zone 74.
- Orange Avenue, along the south boundary of Benefit Zone 74.
- Entrances on Water Avenue, Murrieta Road and Orange Avenue into Benefit Zone 74.

Benefit Zone 75: The landscape and park improvements include those shown on the plans and specifications for Tract 31926. These permanent improvements are located within the medians, public parkways and open space areas within Benefit Zone 75.

These improvements are further identified as follows:

- Ethanac Road, along the south boundary of Benefit Zone 75.
- Goetz Road, along the east boundary of Benefit Zone 75.
- Lots 84, 85 and 86, Tract 31926.
- Lot 136, Tract 31926-1.
- Lot 120, Tract 31926-2.
- Parcel 1, Tentative Map 31925 (Goetz Park).
- Entrances on Goetz and Ethanac Roads into Benefit Zone 75.

Benefit Zone 76: The landscape improvements include those shown on the plans and specifications for DPR 04-0314. These permanent improvements are located within the public median and parkway on Nuevo Road, parallel to and along the south boundary of Benefit Zone 76.

Benefit Zone 78: The landscape improvements include those shown on the plans and specifications for Tract 31651. These permanent improvements are located within the public parkway on Nuevo Road, along the most northerly boundary of Benefit Zone 78. The proper maintenance of the landscaping along Wilson Avenue is the responsibility of the property owner.

Benefit Zone 79: The landscape improvements include those shown on the plans and specifications for Tract 31240. These permanent improvements are located within the public parkways and easements within Benefit Zone 79.

The location of these improvements is further identified as follows:

- Wilson Avenue, along the west boundary of Benefit Zone 79.
- Dale Street, along the south boundary of Benefit Zone 79.
- Murrieta Road, along the east boundary of Benefit Zone 79.
- Murrieta Road, along the west boundary of Lots L and 115, Tract 31240-1, extending approximately 470 feet south of the Metz Channel to Dale Street.
- Storm drain easements identified on Lots 34 and 50, Tract 31240 and Lots 12, 31 and 94, Tract 31240-1.
- Entrances on Wilson Avenue, Dale Street and Murrieta Road into Benefit Zone 79.

Benefit Zone 80: The landscape improvements include those shown on the plans and specifications for Parcel Map 33266. These permanent improvements are located within the public medians that are further identified as follows:

- Medians within Ethanac Road extending westerly from Interstate 215 to Green Valley Parkway.
- Medians within Case Road extending northerly from Ethanac Road to approximately the northeast corner of Parcel Map 33266.

Benefit Zone 81: The landscape improvements include those shown on the plans and specifications for Parcel Map 34082. These permanent improvements are located within the public parkways, medians, entrances and easements that are further identified as follows:

- Trumble Road, along the east boundary of Benefit Zone 81
Right-of-way (width = 5.5 feet)
Easement parallel and adjacent to the right-of-way (width = 25 feet)
Entry monument at Illinois Avenue
- Illinois Avenue, within Benefit Zone 81
Right-of-way (width = 5.5 feet)
Easement parallel and adjacent to the right-of-way (width varies 10 to 30 feet)
Median
Parcels C and D, Parcel Map 34082

Benefit Zone 82: The landscape improvements include those shown on the plans and specifications for Parcel Map 33759. These permanent improvements are located within the Webster Avenue median that is parallel to and along the east boundary of Benefit Zone 82.

Benefit Zone 83: The landscape improvements include those shown on the plans and specifications for Tract 34073. These permanent improvements are located within the public parkways and open space areas within Benefit Zone 83. The improvements are further identified as Lot A, Tract 34073, and the Osage Road parkway along the south boundary of Benefit Zone 83.

Benefit Zone 84: The landscape improvements include those shown on the plans and specifications for DPR 04-0464. These permanent improvements are located within the Perris Boulevard median that is parallel to and along the west boundary of Benefit Zone 84.

Benefit Zone 85: The landscape improvements include those shown on the plans and specifications for DPR 06-0450. These permanent improvements are located within the public parkways and medians parallel to the north (Harley Knox Boulevard) and east (Indian Avenue) boundary lines of DPR 06-0450.

With the annexation of Benefit Zone 85, the Indian Avenue parkways and medians were extended further south to Nance Street. Both benefit zones have equal frontage on Indian Avenue. Accordingly, Benefit Zones 85 and 89 share equally in the cost of maintaining the Indian Avenue parkway and median.

Benefit Zone 86: The landscape improvements include those shown on the plans and specifications for CUP 06-0158. These permanent improvements are located within the medians parallel to the north (Ellis Avenue) boundary line of CUP 06-0158.

Benefit Zone 87: The landscape improvements include those shown on the plans and specifications for Parcel Map 35676. These permanent improvements are located within the medians parallel to the east (Perris Boulevard) and west (Indian Avenue) boundary lines of Parcel Map 35676.

Benefit Zone 88: The landscape improvements include those shown on the plans and specifications for Tract 33549. These permanent improvements are located within the public right-of-way adjacent to Tract 33549, as follows:

- Perris Boulevard median leading into Benefit Zone 88 and parallel to the west boundary line of Benefit Zone 88.
- Perris Boulevard parkway adjacent to the west boundary line of Benefit Zone 88.
- Ramona Drive parkway adjacent to the east boundary line of Benefit Zone 88.
- Parkway adjacent to the AT & SF Railroad and along the southwesterly boundary line of Benefit Zone 88.

It is noted that maintenance of the private landscaping and improvements located within Tract 33549 will be the responsibility of the Homeowners Association and not Landscape Maintenance District No. 1.

Benefit Zone 89: The landscape improvements include those shown on the plans and specifications for DPR 06-0450 (Benefit Zone 85) and CUP 09-01-008 (Benefit Zone 89). These permanent improvements are located within the public parkways and medians within Indian Avenue and Nance Street.

The public parkways and median within Indian Avenue extend between Harley Knox Boulevard and Nance Street. The public parkways in Nance Street are parallel to the south boundary line of CUP 09-01-008 and extend from Indian Avenue to approximately 145 feet west of the southwest corner of CUP 09-01-008.

Benefit Zone 85 was assessed for the maintenance of the same Indian Avenue parkway and median assessed herein to Benefit Zone 89. Basically, both benefit zones have equal frontage on Indian Avenue. Accordingly, Benefit Zones 85 and 89 share equally in the cost of maintaining the Indian Avenue parkway and median.

Benefit Zone 90: The landscape improvements include those shown on the plans and specifications for DPR 05-0192. These permanent improvements are located within the medians and public parkways parallel to the east (Perris Boulevard); and public parkways parallel to the north (Markham Street) and south (Perry Street) boundary lines of DPR 05-0192.

Benefit Zone 91: The landscape improvements include those shown on the plans and specifications for the Perris Valley Aquatic Center. These permanent improvements are located in the public medians in Trumble Road parallel to and along the west boundary of the Perris Valley Aquatic Center; and public parkways parallel to the west (Trumble Road) and north (Vista Road) boundary lines of the Perris Valley Aquatic Center.

Benefit Zone 92: The landscape improvements include those shown on the plans and specifications for DPR 07-0045. These permanent improvements are located within the public parkways within San Jacinto Avenue, 1st Street, and D Street.

These permanent improvements are located within the public parkways parallel to the north (San Jacinto Avenue), south (1st Street) and east (D Street) boundary lines of DPR 07-0045.

Benefit Zone 93: The landscape improvements include those shown on the plans and specifications for CUP 12-06-0012. These permanent improvements are located within the public parkways bordering "A" Street along the west boundary line of CUP 12-06-0012.

Benefit Zone 94: The landscape improvements include those shown on the plans and specifications for Parcel Map 33587. These permanent improvements are located in the public medians and parkways bordering Parcel Map 33587. The medians are parallel to the east (Perris Boulevard) and west (Indian Avenue) boundary lines of Parcel Map 33587; and the public parkways are parallel to the east (Perris Boulevard), west (Indian Avenue) and south (Markham Street) boundary lines of Parcel Map 33587. A portion of Benefit Zone 94 (Parcel 2, Parcel Map 33587) was reannexed under Benefit Zone 141.

Benefit Zone 95: The landscape improvements include those shown on the plans and specifications for DPR 12-07-0011. These permanent improvements are located in the public median and parkways within 4th Street parallel to the north boundary line of DPR 12-07-0011.

Benefit Zone 96: The landscape improvements include those shown on the plans and specifications for Parcel Map 36010. These permanent improvements are located in the public medians and parkways bordering Parcel Map 36010. The medians are located in Ramona Expressway and Indian Avenue and the parkways are along Ramona Expressway, Brennan Avenue, Markham Street and Indian Avenue.

Benefit Zone 97: The landscape improvements include those shown on the plans and specifications for Parcel Map 34131. These permanent improvements are located in the public medians in Perris Boulevard parallel to and along the east boundary of Parcel Map 34131; and public parkways parallel to the east (Perris Boulevard) and west (Barrett Avenue) boundary lines of Parcel Map 34131.

Benefit Zone 98: The landscape improvements include those shown on the plans and specifications for CUP 12-04-0015. These permanent improvements are located in the public median in Redlands Avenue parallel to and along the west boundary of CUP 12-04-0015; and public parkways parallel to the west (Redlands Avenue) and south (San Jacinto Avenue) boundary lines of CUP 12-04-0015.

These permanent improvements are located in the public median in Redlands Avenue and parkways within Redlands Avenue and San Jacinto Avenue parallel to the boundary line of CUP 12-04-0015.

Benefit Zone 99: The landscape improvements include those shown on the plans and specifications for Parcel Map 36576 (Benefit Zone 99) and Tract 31241 (Benefit Zone 52). These permanent improvements are located within the public parkways and median bordering Parcel Map 36576.

The public parkways are parallel to the north (Walnut Street) and east (Perris Boulevard) boundary lines of Parcel Map 36576. The median is within Perris Boulevard along the east boundary line of Parcel Map 36576.

Benefit Zone 52 was assessed for the maintenance of the same Perris Boulevard median assessed herein to Benefit Zone 99. Both benefit zones have equal frontage along the median on Perris Boulevard. Accordingly, Benefit Zones 52 and 99 share equally in the cost of maintaining this median.

Benefit Zone 100: The landscape improvements include those shown on the plans and specifications for DPR 12-03-0006. These permanent improvements are located within the public parkways and easements along the west ("F" Street) and south (4th Street) boundary lines of DPR 12-06-0006.

Benefit Zone 101: The landscape improvements include two categories of improvements. The first category is identified as a contribution towards Mercado Park, located directly east across D Street from Benefit Zone 101. The second category of improvements to be maintained includes the parkways within the right-of-way bordering D Street along the boundary line of Benefit Zone 101.

Benefit Zone 102: The landscape improvements include two categories of improvements. The first category is identified as a contribution towards Mercado Park, located directly east across D Street from Benefit Zone 102. The second category of improvements to be maintained includes the parkways within the right-of-way bordering D and 10th Streets along the boundary line of Benefit Zone 102.

Benefit Zone 103: The landscape improvements include those shown on the plans and specifications for the Southeast High School (Orange Vista). The permanent improvements are located within the parkways and easements bordering the school along Orange Avenue, Evans Road and Lemon Avenue; and, the Evans Road medians between Orange and Lemon Avenues. These medians are maintained under Benefit Zone 104 and the cost of maintenance is to be shared equally between Benefit Zone 103 and 104. In no case, shall Benefit Zone 103 be assessed after the 2021/22 Fiscal Year.

Benefit Zone 104: The landscape improvements include those shown on the plans and specifications for Tract 30850. These permanent improvements are located within the public parkways and easements further described as follows:

- Parkway frontages within Evans Road and Orange Avenue right-of-way.
- Medians within Evans Road and at the entrances to Cortina Gate, Citrus Avenue, and Lemon Avenue.
- Lot O, Tract 30850; Lots L, O, P and Q, Tract 30850-1; Lots H, J, K and L, Tract 30850-2; Lots L and M, Tract 30850-3; and, Lots M and N, Tract 30850-4.
- Slope easements within Lots 57 to 61 and 81 to 88, Tract 30850-2; Lots 5 to 10, Tract 30850-3; and, Lots 51 to 53, Tract 30850-4, and
- A 15-foot wide pedestrian path (11 feet paved with 2-foot shoulders) along the east boundary of Lot L, Tract 30850; Lot M, Tract 30850-1; Lot I, Tract 30850-2; Lot J, Tract 30850-3; and, Lot L, Tract 30850-4. A slurry seal, or asphaltic coating will be applied over pavement areas on an average interval of ten years.

It is noted that improvements located as follows are not to be maintained by Benefit Zone 104:

Lots L and N, Tract 30850; Lot M, Tract 30850-1; Lot I, Tract 30850-2; Lot J, Tract 30850-3; and, Lot L, Tract 30850-4 are to be maintained by the Riverside County Flood Control and Water Conservation District.

Lots M and P, Tract 30850; Lot N, Tract 30850-1; Lot K, Tract 30850-3; and, Lot K, Tract 30850-4 are to be maintained by the City of Perris Flood Control Maintenance District No. 1.

Lots designated for tot lots, swimming pools and other recreational use are to be maintained by the Homeowners Association and are not the responsibility of the City of Perris. It has been proposed that these facilities be located on Lots 38 and 63, Tract 30850-1; Lots 57, 58 and 59, Tract 30850-3; and, Lots 82, 83 and 84, Tract 30850-4.

Benefit Zone 105: The landscape improvements include those shown on the plans and specifications for DPR 12-05-0013. These permanent improvements are located within the public parkways and easements bordering Jarvis Street and Ruby Drive extending north to the Metz Storm Drain Channel, including the pedestrian bridge crossing the Channel.

Benefit Zone 106: The landscape improvements include those shown on the plans and specifications for CUP 13-02-0014. These permanent improvements are located within the median, parkways and easements along the periphery of CUP 13-02-0014. The median is located within 4th Street and the parkways and easements are located along 4th Street and Wilkerson Avenue within the exterior boundaries of CUP 13-02-0014.

Benefit Zone 107: The landscape improvements include those shown on the plans and specifications for Parcel 1, Parcel Map 36462. These permanent improvements are located within the Perris Boulevard, Rider Street and Indian Avenue medians along the boundary of Parcel 1, Parcel Map 36462. Additional improvements are located within the parkways located along Perris Boulevard, Rider Street and Indian Avenue along the exterior boundary of Parcel 1, Parcel Map 36462.

Benefit Zone 107 and Benefit Zone 108 share equally in the cost for the maintenance of the Indian Avenue parkway along the Metropolitan Water District easement that divides the benefit zones.

Benefit Zone 108: The landscape improvements include those shown on the plans and specifications for Parcel 2, Parcel Map 36462. These permanent improvements are located within the Indian Avenue medians along the boundary of Parcel 2, Parcel Map 36462. Additional improvements are located within the parkways along Indian Avenue and Morgan Street, including the public utility easement located at the corner of Indian Avenue and Morgan Street and extending easterly along Morgan Street located along the exterior boundary of Parcel 2, Parcel Map 36462.

Benefit Zone 107 and Benefit Zone 108 share equally in the cost for the maintenance of the Indian Avenue parkway along the Metropolitan Water District easement that divides the benefit zones.

Benefit Zone 109: The landscape improvements include those shown on the plans and specifications for CUP 13-07-0010. These permanent improvements located within the public parkways along Watson Road bordering CUP 13-07-0010.

Benefit Zone 110: Superseded by Benefit Zone 125.

Benefit Zone 111: The landscape improvements include those shown on the plans and specifications for Benefit Zone 111. These permanent improvements are located within the public medians in 4th Street and the parkways and easements along 3rd and 4th Streets bordering Benefit Zone 111.

Benefit Zone 112: The landscape improvements include those shown on the plans and specifications for Benefit Zone 112. These permanent improvements are located within the public medians in 4th Street and the parkways and easements along 3rd Street, Park Avenue and 4th Streets bordering Benefit Zone 112.

Benefit Zone 113: The landscape improvements include those shown on the plans and specifications for Parcel Map 36540. These permanent improvements are located within the public medians in Redlands Avenue and the parkways are located along Nance Street, Redlands Avenue and Markham Street bordering Parcel Map 36540.

Benefit Zone 114: The landscape improvements include those shown on the plans and specifications for the Clearwater Elementary School. These permanent improvements are located within the public medians in Nuevo Road and the parkways and easements along Nuevo and Murrieta Roads bordering Clearwater Elementary School.

Benefit Zone 115: The landscape improvements include those shown on the plans and specifications for DPR 14-00099. These permanent improvements are located within the public medians in Perris Boulevard and the parkways along Perris Boulevard bordering DPR 14-00099.

Benefit Zone 116: The landscape improvements include those shown on the plans and specifications for DPR 07-09-0018. These permanent improvements are located within the public medians in Harley Knox Boulevard and the parkways along Nance Street and Harley Knox Boulevard bordering DPR 07-09-0018.

Benefit Zone 117: The landscape improvements include those shown on the plans and specifications for CUP 14-09-0001. These permanent improvements are located in public rights-of-way and easements as follows:

- Nuevo Road medians parallel to northeast boundary of Benefit Zone 117.
- Future improvements to the slope north of the 8-foot wide concrete channel along the northeast boundary of Benefit Zone 117.
- Future improvements to the southeast corner of Nuevo Road and Old Nuevo Road and entrance to CUP 14-09-0001.

Landscaping plans and specifications for the slope and entrance to be maintained under Benefit Zone 117 are not required at this time and will be prepared in the future.

Benefit Zone 118: The landscape improvements include those shown on the plans and specifications for CUP 15-05056. These permanent improvements are located within the 4th Street parkways bordering CUP 15-05056.

Benefit Zone 119: The landscape improvements include those shown on the future plans and specifications for Lot 1, Parcel Map 37043. These permanent improvements are located within the Perris Boulevard medians and parkways bordering Lot 1, Parcel Map 37043.

Landscaping plans and specifications for the parkway improvements to be maintained under Benefit Zone 119 are not required at this time and will be prepared in the future.

Benefit Zone 120: The landscape improvements include those shown on the plans and specifications for Lot 2, Parcel Map 37043. These permanent improvements are located within the Ramona Expressway medians and parkways bordering Lot 2, Parcel Map 37043.

Benefit Zone 121: The landscape improvements include those shown on the plans and specifications for DPR 05-0477. These permanent improvements are located within the medians and parkways bordering DPR 05-0477. The medians are located in Redlands Avenue and Markham Street and the parkways are located along Perry Street, Redlands Avenue and Markham Street.

Benefit Zone 122: The landscape improvements include those shown on the plans and specifications for Parcel Map 36726. These permanent improvements are located within the Nance Street and Markham Street parkways bordering Parcel Map 36726.

Benefit Zone 123: The landscape improvements include those shown on the plans and specifications for DPR 06-0140. These permanent improvements are located on the Western Way parkways located parallel to Benefit Zone 123.

Benefit Zone 124: The landscape improvements include those shown on the plans and specifications for Parcel Map 36266. These permanent improvements are located within the San Jacinto Avenue parkways and medians parallel to Benefit Zone 124.

Benefit Zone 125: The landscape improvements include those shown on the plans and specifications for Parcel Map 36469. These permanent improvements are located within the public medians and parkways along Redlands Avenue bordering Parcel Map 36469. Additional improvements to be maintained under Benefit Zone 125 includes approximately 3,275 lineal feet of concrete swale infiltration trench, landscaping and inlets within the 10-foot wide easement located adjacent to the Riverside County Flood Control and Conservation District easement along and parallel to the east boundary of Benefit Zone 125. Maintenance also includes the Perris Valley Storm Drain Trail improvements within the easement.

It is noted that the maintenance of all facilities located within the inside property-line is the responsibility of the property owner. It is also noted that maintenance of the Redlands Avenue median between Perry Street and the Ramona Expressway are not maintained by or assessed to Benefit Zone 125.

Benefit Zone 126: The landscape improvements include those shown on the plans and specifications for Parcel 1, Parcel Map 36512 and Parcel 1, Parcel Map 36582. These permanent improvements are within the Webster Avenue parkways and the future landscaped Ramona Expressway medians located parallel to Benefit Zone 126.

Benefit Zone 127: The landscape improvements include those shown on the plans and specifications for Tracts 36988, 36989 and 37262. There are two categories of permanent improvements to be maintained.

The first category of improvements to be maintained consists of the landscaping, irrigation, hardscape and appurtenances located in the parks, trails and swales identified in the Green Valley Specific Plan (GVSP). The parks are identified on Figure 16, Conceptual Landscape Plans; the trails are identified on Figure 14, Pedestrian Circulation System; and the swales are identified on Figure 7, Drainage Plan, all within the GVSP.

It is noted that:

1. The location of these improvements is subject to change.
2. Lots designated for tot lots, swimming pools and other recreational use are to be maintained by the Homeowners Association and are not the responsibility of Benefit Zone 127 or the City of Perris.

The second category of improvements to be maintained consists of the landscaping, irrigation, hardscape and appurtenances located within the parkways and medians adjacent to the tracts. Medians are to be fully improved. Parkway adjacent to and entering Tracts 36988, 36989 and 37262 are to be fully improved.

The following lists information on the location and extent of the improvements. Noted are interim parkway improvements to be fully improved in the future by others.

Ethanac Road, from Goetz Road to Murrieta Road

- Medians, fully improved
- North Parkway
Partially improved from Goetz Road to the southwest corner of Tract 36989 with 3-inch thick mulch within future 9-foot wide trail
Fully improved from the southwest corner of Tract 36989 to Murrieta Road

Goetz Road, from Ethanac Road to the northwest corner of Tract 37262

- Medians, fully improved
- East Parkway
Partially improved from Ethanac Road to West Elm Parkway with 3-inch thick mulch within future 6-foot wide jogging trail and within future 7-foot wide fully improved landscaped easement
Fully improved from West Elm Parkway to the northwest corner of Tract 37262

Green Valley Parkway, from northeast corner of Tract 37262 to Murrieta Road

- Medians, fully improved
- North and East Parkways
Partially improved with 3-inch thick mulch within future 8-foot wide fully improved landscaped easement
- South and West Parkways, fully improved

Murrieta Road, from Green Valley Parkway to Ethanac Road

- Medians, fully improved
- West Parkway, fully improved
- East Parkway
Partially improved with 3-inch thick mulch within future 9-foot wide fully landscaped easement

West Elm Parkway, from Goetz Road to Green Valley Parkway

- Medians, fully improved

- North and South Parkways, fully improved

Due to updated development plans of the Tract and community improvements, Tract 37262 will be annexed into BZ162 and subsequently removed from BZ127.

Benefit Zone 128: The landscape improvements include those shown on the plans and specifications for CUP 16-05237. These permanent improvements are within the Ramona Expressway median located parallel to Benefit Zone 128.

Benefit Zone 129: The landscape improvements include those shown on the plans and specifications for CUP 02-0061. These permanent improvements are located within the Perris Boulevard and Walnut Avenue parkways and easements located parallel to Benefit Zone 129.

Benefit Zone 130: The landscape improvements include those shown on the plans and specifications for Parcel Map 37055. These permanent improvements are within the following:

- Harley Knox Boulevard medians along Benefit Zones 130, between Interstate 215 and the Oleander Connector.
- Entry monuments and parkway located at the northeast and southeast corners of Harley Knox Boulevard and Western Way.
- Harley Knox Boulevard parkways adjacent to Benefit Zone 130, between Interstate 215 to the northeast corner of Assessor Parcel Number 294-210-014.
- Oleander Avenue parkways adjacent to Benefit Zone 130 and between the Oleander Connector and the southwest corner of Benefit Zone 130, and
- Slope area between the north boundary of Benefit Zone 130 and Harley Knox Boulevard.

Benefit Zone 131: The landscape improvements include those shown on the plans and specifications for Parcel Map 36678. These permanent improvements are within Patterson Avenue, Markham Street, Webster Avenue, and Washington Street parkways along the frontage of Benefit Zone 131.

Benefit Zone 132: The landscape improvements include those shown on the plans and specifications for CUP 16-05189. These permanent improvements are within the following:

- North-half of San Jacinto Avenue medians adjacent to Benefit Zone 132, between La Bonita Avenue and the southeast corner of Assessor Parcel Number 311-210-012.
- San Jacinto Avenue parkways adjacent to Benefit Zone 132, between La Bonita Avenue and the southeast corner of Assessor Parcel Number 311-210-012.

Benefit Zone 133: The landscape improvements include those shown on the plans and specifications for DPR 06-0059. These permanent improvements are within the following:

- Harley Knox Boulevard medians, parkways and infiltration basins parallel to the north boundary of Benefit Zone 133.
- Nance Street parkways and infiltration basins parallel to the south boundary of Benefit Zone 133.
- Detention basin located in the southwest corner of Benefit Zone 133 and adjacent to the above-noted Nance Street parkways and infiltration basins.

Benefit Zone 134: The landscape improvements include those shown on the plans and specifications for Parcel Map 37187. These permanent improvements are within the following:

- East-half of Indian Avenue medians between Markham Street and Perry Street.
- Markham Street, Indian Avenue and Perry Street parkways adjacent to Benefit Zone 134.

Benefit Zone 135: The landscape improvements include those shown on the plans and specifications for DPR 16-00015. These permanent improvements are located within the Indian Avenue medians and parkways and the Markham Street parkways along the frontage of Benefit Zone 135.

Benefit Zone 136: The landscape improvements include those shown on the plans and specifications for CUP 16-05168. In general, there are four categories of permanent improvements to be maintained.

- Category 1 improvements consist of the Ethanac and Trumble Road parkways located within the public-right-of-way and along the frontage of Benefit Zone 136.
- Category 2 improvements consist of the future Encanto Drive parkways and Ethanac and Trumble Road landscaped medians located within the public-right-of-way and along the frontage of Benefit Zone 136.
- Category 3 improvements consist of Basin N and the WQMP Bio-Swale, both located within the Ethanac Road and Trumble Road public right-of-way and behind the property line. Annual maintenance of the Category 3 improvements is the responsibility of the property owner. Due to the nature and location of these facilities, if not maintained to standard, an assessment for maintenance is provided for under Benefit Zone 136.
- Category 4 improvements consist of additional landscaping behind the property line adjacent to the Category 1, 2 and 3 improvements. Annual maintenance of the Category 4 improvements is the responsibility of the property owner. Due to the nature and location of these facilities, if not maintained to standard, an assessment for maintenance is provided for under Benefit Zone 136.

Benefit Zone 137: The landscape improvements include those shown on the plans and specifications for Parcel Map 35268. These permanent improvements are located within the Redlands Avenue medians and parkways along the frontage of Benefit Zone 137.

Benefit Zone 138: The landscape improvements include those shown on the plans and specifications for DPR 06-0635. These permanent improvements are located within the Rider Avenue medians and parkways along the frontage of Benefit Zone 138.

Benefit Zone 139: The landscape improvements include those shown on the plans and specifications for Parcel Map 35762. These permanent improvements are located within the Case Road medians and parkways along the frontage of Benefit Zone 139.

Benefit Zone 140: The landscape improvements include those on the plans and specifications for CUP 98-0005. The improvements include the landscaping, irrigation, and appurtenances within Morgan Street and Redlands Avenue parkways along the frontage of Benefit Zone 140.

Benefit Zone 141: The landscape improvements include those on the plans and specifications for PM 33587. There are two categories of permanent improvements to be maintained.

- The first category of improvements to be maintained are located within the Indian Avenue and Perris Boulevard medians previously assessed to Benefit Zone 141 under Benefit Zone 94.
- The second category of improvements to be maintained are located within the Markham Street parkways along the frontage of Benefit Zone 141.

Benefit Zone 142: The landscape improvements include those on the plans and specifications for DPR 16-00013. There are two categories of improvements to be maintained for DPR 16-00013.

- The first category of improvements includes the landscaping, irrigation, and appurtenances within the Perry Street and Redlands Avenue parkways along the frontage of Benefit Zone 142.
- The second category of improvements includes the landscaping, irrigation, and appurtenances within the Redlands Avenue medians along the frontage of Benefit Zone 142.

Benefit Zone 143: The landscape improvements include those on the plans and specifications for CUP 16-05258 located on Northwest Corner of Perris Boulevard and Ramona Expressway. There are two categories of improvements to be maintained for this zone.

- The first category of improvements includes the landscaping, irrigation, and appurtenances within parkways along the frontage of the northwest corner of Perris Boulevard and Ramona Expressway.
- The Second category of improvements includes the landscaping, irrigation, and appurtenances installed within Perris Boulevard and Ramona Expressway medians that provide ingress and egress along the frontage of Benefit Zone 143.

These improvements were previously designated to be maintained under Benefit Zone 33. Benefit Zone 143 supersedes and replaces Benefit Zone 33.

Benefit Zone 144: The landscape improvements include those on the plans and specifications for PR 17-05194. There are two categories of improvements to be maintained for PR 17-05194.

- The first category of improvements includes the landscaping, irrigation, and appurtenances within Harley Knox Boulevard parkways along the frontage of Benefit Zone 144.
- The second category includes the landscaping, irrigation, and appurtenances to be installed within the Harley Knox Boulevard medians to be constructed along the frontage of Benefit Zone 144.

Benefit Zone 145: The landscape improvements include those on the plans and specifications for PM 37304. The improvements to be maintained include the landscaping, irrigation, and appurtenances along the frontage of Benefit Zone 145 which are as follows:

- Medians and parkways within Perris Boulevard, and
- Parkways within Markham Street and Perry Street.

Benefit Zone 146: The landscape improvements include those on the plans and specifications for PM 37343. The landscape improvements to be maintained include the landscaping, irrigation, and appurtenances which include the parkways within Markham Street and Patterson Street along the frontage of Benefit Zone 146.

Benefit Zone 148: The landscape improvements include those on the plans and specifications for TR 32497. The improvements to be maintained include the landscaping, irrigation, and appurtenances which include the parkways within the public right-of-way of Orange Avenue and Medical Center Drive along the frontage of Benefit Zone 148 and the detention basin shown as lot 131 of Tract Map 32497.

Landscape, irrigation, hardscape, and appurtenances with the common areas of TR 32497 boundaries not in the City right-of-way are the responsibility of the Homeowners Association and are not the responsibility of the City of Perris.

Benefit Zone 149: The landscape improvements include those on the plans and specifications for PM 36770. There are two categories of improvements to be maintained.

- The first category of improvements to be maintained includes the landscaping, irrigation, and appurtenances within the Harley Knox Boulevard, Redlands Avenue, and Nance Street parkways along the frontage of Benefit Zone 149.
- The Second category of improvements to be maintained included the landscaping, irrigation, and appurtenances within the Harley Knox Boulevard and Redlands Avenue medians along the frontage of Benefit Zone 149.

Benefit Zone 150: The landscape improvements include those on the plans and specifications for PM 37278. The improvements to be maintained include the landscaping, irrigation, and appurtenances along the frontage of Benefit Zone 150 as follows:

- Medians and parkways within Perris Boulevard, and
- Medians and parkways within Harley Knox Boulevard

Benefit Zone 151: The landscape improvements include those on the plans and specifications for DPR 19-00003. The landscaping, irrigation, and appurtenances to be maintained are the parkways within Western Way and Nandina Avenue along the frontage of DPR 19-00003.

Benefit Zone 152: The landscape improvements include those on the plans and specifications for DPR 18-00006. The landscaping, irrigation, and appurtenances to be maintained are the parkways within Patterson Avenue and California Avenue along the frontage of DPR 18-00006.

Benefit Zone 153: The landscape improvements include those on the plans and specifications for PM 37457. There are two categories of improvements to be maintained.

The first category of improvements to be maintained includes the landscaping, irrigation, and appurtenances within the Ramona Expressway and Indian Avenue parkways along the frontage of PM 37457.

The second category of improvements to be maintained includes the landscaping, irrigation, and appurtenances within the Ramona Expressway and Indian Avenue medians along the frontage of PM 37457.

Benefit Zone 154: The landscape improvements include those on the plans and specifications for TR 36648. There are four categories of improvements to be maintained.

The first category of improvements to be maintained includes the landscaping, irrigation, and appurtenances within the parkways along the frontage of TR 36648 on Evans Road, the interior streets adjacent to the detention basins within TR 36648, and the main entrances from Evans Road. The improvements also include monument signage at the main street entrances off of Evans Road and the DG access trails between Evans Road and the Perris Valley Storm Channel.

The second category of improvements to be maintained includes the landscaping, irrigation, and appurtenances within the Evans Road medians along the frontage of TR 36648.

The third category of improvements to be maintained includes the maintenance of the detention basins located within TR 36648 along with the landscaping that is associated with said detention basins.

The fourth category of improvements to be maintained includes the parks and trails along the Perris Valley Storm Channel adjacent to the western border of Tracts 36648 and 36648-1. These improvements include landscaping and irrigation within this section that is within the Riverside County Flood Control easement to be maintained by the City of Perris.

Benefit Zone 155: The landscape improvements include those on the plans and specifications for DPR 19-00002. The landscaping, irrigation, and appurtenances to be maintained are the parkways within Patterson Avenue and Nance Street along the frontage of DPR 19-00002.

Benefit Zone 156: The landscape improvements include those on the plans and specifications for DPR 19-00007. The landscaping, irrigation, and appurtenances to be maintained are the parkways along Wilson Avenue along the frontage of DPR 19-00007.

Benefit Zone 157: The landscape improvements include those on the plans and specifications for PM 37760. The first category of improvements to be maintained includes the landscaping, irrigation, and appurtenances within Perris Boulevard parkways along the frontage of PM 37760 Parcels 1 & 2.

Benefit Zone 158: Annexation was not completed.

Benefit Zone 159: The landscape improvements include those on the plans and specifications for DPR 16-00014. There are two categories of improvements to be maintained under Benefit Zone 159.

The first category of improvements to be maintained includes the hardscape and appurtenances along the western frontage of “D” Street between 10th and the alley south of the subject property.

The second category of improvements to be maintained includes the landscaping, irrigation, and appurtenances along 10th street adjacent to the subject property in the City right-of-way. The property owner will be responsible for the maintenance of the improvements. However, if the property owner fails to adequately maintain the landscaping the levy shall commence upon default.

Benefit Zone 160: The landscape improvements include those on the plans and specifications for DPR 07-0119. The improvements to be maintained includes the landscaping, irrigation, and appurtenances within the Rider Street and Indian Avenue parkways and medians along the frontage of Benefit Zone 160.

Benefit Zone 161: The landscape improvements include those on the plans and specifications for DPR 18-00011. The landscaping, irrigation, and appurtenances to be maintained are the parkways along Perry Street and Barrett Avenue along the frontage of Benefit Zone 161.

Benefit Zone 162: The landscape improvements include those on the plans and specifications for TR 37223, 37262, 37722, 37816, 37817 and 37818. Each tract is referred to as a separate subzone of Benefit Zone 162, as shown in the table below.

Benefit Sub-Zone	Tract
162A	37223
162B	37262
162C	37722
162D	37816
162E	37817
162F	37818

There are three categories of improvements to be maintained within Benefit Zone 162.

The first category of improvements to be maintained consists of the landscaping, irrigation, hardscape and appurtenances located in the parks and trails identified in the Amended Green

Valley Specific Plan. This category would include Green Valley Park and trails within Green Valley.

The second category of improvements to be maintained consists of the landscaping, irrigation, hardscape and appurtenances located within the parkways adjacent to the tracts of BZ162 in the public right-of-ways. For Tracts 37223, 37722, and 37817, the second category also includes the maintenance of the detention basin at the northeast corner of Watson Road and Murrieta Road along with the landscaping that is associated with said basin.

The third category of improvements to be maintained includes the landscaping, irrigation, trees, appurtenances, monuments, fencing and mini-parks that are designated for maintenance by the Homeowner's Association ("HOA"). **The HOA will be responsible for the maintenance of these improvements. However, if the HOA fails to adequately maintain the landscaping the levy shall commence upon default.**

Tract 37262 was already annexed into LMD1 as part of BZ127. Due to updated development plans of the Tract and community improvements, Tract 37262 was annexed into BZ162 and subsequently removed from BZ127.

Benefit Zone 163: The landscape improvements include those on the plans and specifications for DPR 20-00011. There are two categories of improvements to be maintained.

The first category of improvements to be maintained includes the landscaping, irrigation, and appurtenances within the Rider Street and Wilson Avenue parkways along the frontage of DPR 20-00011.

The second category of improvements to be maintained includes the landscaping, irrigation, and appurtenances within the Rider Street median along the frontage of DPR 20-00011.

Benefit Zone 164: The landscape improvements include those on the plans and specifications for DPR 16-00001. There are two categories of improvements to be maintained.

The first category of improvements to be maintained includes the landscaping, irrigation, and appurtenances within the Nance Street and Indian Avenue parkways along the frontage of DPR 16-00001.

The second category of improvements to be maintained includes the landscaping, irrigation, and appurtenances within the Indian Avenue median along the frontage of DPR 16-00001.

Benefit Zone 165: The landscape improvements include those on the plans and specifications for DPR 19-00014. The improvements to be maintained include the landscaping, irrigation, and appurtenances within the Walnut Street parkway along the frontage of DPR 19-00014.

Benefit Zone 166: The landscape improvements include those on the plans and specifications for PM 37988. The landscaping, irrigation, and appurtenances to be maintained are the parkways along Redlands Avenue and Ellis Avenue along the frontage of PM 37988.

Benefit Zone 167: The landscape improvements include those on the plans and specifications for CUP 20-05100. The improvements to be maintained include the landscaping, irrigation, and appurtenances within the E. Markham Street parkways along the frontage of CUP 20-05100.

Benefit Zone 168: The landscape improvements include those on the plans and specifications for DPR 20-00017. The landscaping, irrigation, and appurtenances to be maintained are the parkways along Nance Street and Webster Avenue along the frontage of DPR 20-00017.

Benefit Zone 169: The landscape improvements include those on the plans and specifications for DPR 21-00001. The landscaping, irrigation, and appurtenances to be maintained are the parkways along Wilson Avenue along the frontage of DPR 21-00001.

DPR 21-00001 was previously in BZ45 and was reannexed into BZ169 due to updated development plans the project.

Benefit Zone 170: The landscape improvements include those on the plans and specifications for TR 36647. There are four categories of improvements to be maintained.

The first category of improvements to be maintained includes the landscaping, irrigation, and appurtenances within the parkways on Evans Road along the frontage of TR 36647 plus the interior street parkways along the entries from Evans Road.

The second category of improvements to be maintained includes the landscaping, irrigation, and appurtenances within the Evans Road parkways south of TR 36647 down to the Department of Water Resources (DWR) property right-of-way, medians along the frontage of TR 36647 down to the Department of Water Resources (DWR) property right-of-way, and an access trail south of Lot "B" that connects the Perris Valley Storm Drain Channel to Evans Road.

The third category of improvements to be maintained includes the maintenance of the detention basin located within TR 36647 along with the landscaping that is associated with said detention basin and interior parkways.

The fourth category of improvements to be maintained includes the parks and trails along the Perris Valley Storm Channel adjacent to the western border of Tract 36647. These improvements include landscaping and irrigation within this section that is within the Riverside County Flood Control easement to be maintained by the City.

Benefit Zone 171: The landscape improvements include those on the plans and specifications for DPR 21-00003. There are two categories of improvements to be maintained.

The first category of improvements to be maintained includes the landscaping, irrigation, and appurtenances within the Rider Street and Redlands Avenue parkways along the frontage of DPR 21-00003.

The second category of improvements to be maintained includes the appurtenances within the Rider Street and Redlands Avenue medians along the frontage of DPR 21-00003.

Benefit Zone 172: The landscape improvements include those on the plans and specifications for DPR 19-00016. There are two categories of improvements to be maintained.

The first category of improvements to be maintained includes the landscaping, irrigation, and appurtenances within the Rider Street and Redlands Avenue parkways along the frontage of DPR 19-00016.

The second category of improvements to be maintained includes the landscaping, irrigation, and appurtenances within the Rider Street and Redlands Avenue medians along the frontage of DPR 19-00016.

Benefit Zones 173, 174, & 175: The landscape improvements include those on the plans and specifications for TR 31659, 32041-1, and 33338. The landscaping, irrigation, and appurtenances to be maintained are the parkways and medians along the frontages of Tracts 31659, 32041-1 and 33338 in the public right of way. For Tract 31659, maintenance includes landscaping adjacent to the Tract along Citrus Avenue, Evans Road, Lemon Avenue, and the median along Evans Road. For Tract 32041-1, maintenance includes landscaping along Citrus Avenue, Lemon Avenue, portions of Anastasia Drive, portions of Allegra Drive, and Dunlap Drive. For Tract 33338, maintenance includes landscaping of the parkway along Evans Road, and parkway and median along Nuevo Road adjacent to the Tract.

A second category of maintenance includes the landscaping of the detention basins associated with these tracts. There are two detention basins for Tract 31659, one for Tract 32041-1, and one for Tract 33338.

A third category of maintenance is for park improvements, specifically Citrus Park to be located at the northeast side of Citrus Avenue and Evans Road. The three tracts will contribute to the annual maintenance of Citrus Park.

Benefit Zone 176: The landscape improvements include those on the plans and specifications for DPR 22-00003. The landscaping, irrigation, and appurtenances to be maintained are the parkways along Nance Street, Wade Avenue, Patterson Avenue and Washington Street along the frontage of DPR 22-00003.

Benefit Zone 177: The landscape improvements include those on the plans and specifications for DPR 22-00010. There are two categories of improvements to be maintained.

The first category of improvements to be maintained includes the landscaping, irrigation, and appurtenances within the Ramona Expressway and Brennan Avenue parkways along the frontage of DPR 22-00010.

The second category of improvements to be maintained includes the landscaping, irrigation, and appurtenances within the Ramona Expressway median along the frontage of DPR 22-00010.

Benefit Zone 178: The landscape improvements include those on the plans and specifications for DPR 22-00020. The landscaping, irrigation, and appurtenances to be maintained are the parkways along W Markham Street along the frontage of DPR 22-00020.

Benefit Zone 179: The landscape improvements include those on the plans and specifications for DPR 21-00005. The landscaping, irrigation, and appurtenances to be maintained are the parkways along Patterson Avenue, Nevada Avenue along the frontage of DPR 21-00005, and a small section of right-of-way at the knuckle of Nance Street.

Benefit Zone 180: The landscape improvements include those on the plans and specifications for CUP 22-05055. The landscaping, irrigation, and appurtenances to be maintained are the parkway along W Old Nuevo Road along the frontage of CUP 22-05055.

Benefit Zone 181: The landscape improvements include those on the plans and specifications for DPR 16-00012. There are three categories of improvements to be maintained.

The first category of improvements to be maintained includes the landscaping, irrigation, and appurtenances within the Harley Knox Boulevard, Webster Avenue, and Nance Street parkways along the frontage of DPR 16-00012.

The second category of improvements to be maintained includes the appurtenances within the Webster Avenue median along the frontage of DPR 16-00012.

The third category of improvements to be maintained includes the appurtenances within the Harley Knox Boulevard median along the frontage of DPR 16-00012.

2. PARK AREAS

“Landscape” improvements in the description of benefit zones may also refer to the park/trail improvements within the zone. Expenses paid for park/trail improvements within the Benefit Zones may include, but are not limited to, the maintenance and servicing of: turf, ground cover, natural vegetation, shrubs and trees, hardscapes, irrigation systems, ornamental lighting, water features, monuments, recreational equipment and facilities, lighting and associated appurtenances. Several of the Benefit Zones contribute towards the parks and trails within the Landscape Maintenance District.

The following table shows the parks and trails within the City that receive funding from multiple Benefit Zones.

PK	Park	Benefit Zone
4	Frank Eaton Park	35, 38, 42, 50, 57, 60, 63, 64, 71, 72
12/19	Linear Park	35, 42, 50, 57, 60, 63, 64, 71, 72
13	Paws Park	35, 42, 50, 57, 60, 63, 64, 71, 72
14	Liberty Park	35, 42, 50, 57, 60, 63, 64, 71, 72
16	Morgan Park	35, 42, 50, 57, 60, 63, 64, 71, 72
18	May Ranch Park	24, 35, 42, 50, 57, 60, 63, 64, 71, 72
20	Mercado Park	101, 102
21	Perris Valley Trail	60, 63, 64, 71, 72, 104, 125, 170
22	Green Valley Park	127, 162

PK 4 Frank Eaton Park: Frank Eaton Park is a 4.4-acre park built in 2004 and located in the Northern part of the City, near Lake Perris. Frank Eaton Park is a haven for those who want a good workout, sports enthusiasts, and picnickers alike. The park features a large grass area, a Baseball Field and Basketball Court, as well as multiple sheltered picnic areas. The park also hosts a children’s playground and multiple barbecues.

PK 12/19 Linear Park: Linear Park is a 20-acre park constructed in 2005. Linear Park begins on the West side of Ramona Expressway below Lake Perris and continues all the way over to Evans Rd. Famous for its long walking trail and beautiful views, Linear park is the ideal destination for joggers looking to workout at various exercise stations along the way.

PK 13 Paws Park: PAWS Dog Park, located on Blazing Star Drive is the best place for your canine friend to frolic in the City of Perris. Originally constructed in 2019, PAWS Dog park is a

great place to take your pooch for a walk, and features small and large dog sections, complete with agility equipment, a training platform, shady areas, benches, and pet waste stations, for both pets and owners to enjoy.

PK 14 Liberty Park: Liberty Park is a 9-acre park constructed in 2006. It is famous for its third of a mile nature preserve trail which spans the circumference of the park. Other amenities include picnic tables, two play structures for ages 2-12, barbecues, and a large grassy area perfect for playing soccer or frisbee with family and friends.

PK 16 Morgan Park: Morgan Park is a 15-acre park located on E. Morgan Street. It is one of the largest parks in the City of Perris. Originally constructed in 2008, Morgan Park has recently undergone a huge addition, adding the city's 2nd artificial turf soccer field for city residents to enjoy. On the north end of the park, residents can enjoy basketball courts, play structures, and multiple natural turf soccer fields with wide open areas for fun family play.

PK 18 May Ranch Park: May Ranch Park is a 6.9-acre park located on Poppy Court. It is a great park for after school play. Constructed in 2006, and within walking distance of Lakeside Middle School, as well as Avalon and Sierra Vista Elementary Schools, this park has something for everyone. May Ranch Park features a third of a mile walking loop, two play structures, a full basketball court, as well as a baseball field, and has stunning views of the foothills.

PK 20 Mercado Park: Mercado Park is a 2.6-acre park located on South "D" Street. It is one of the premiere parks in the City of Perris. Constructed in 2013, Mercado park regularly hosts city events including workouts, Movies in the Park, and the city's End of Summer Splash. Besides playing host to a theatrical stage, basketball court, and multiple play structures, Mercado Park also features a beautiful Splash Pad where Perris youth can cool off on a hot summer day.

PK 21 Perris Valley Trail: The trail begins on Nuevo Road between Murrieta and Evans Roads, and heads north to just beyond Harley Knox Boulevard. The Perris Valley Trail provides wide open landscape as it runs the length of the Perris Valley Storm Drain.

PK 22 Green Valley Park: Green Valley Park will be a regional park located off of Green Valley Parkway in the Green Valley community. It will feature playground structures, sports fields and other amenities. Construction is scheduled to begin in 2024.

Within the Landscape Maintenance District there are additional parks, open space, and trails that receive contributions from Landscape Maintenance BZs:

Paragon Park: Paragon Park is a 14.1-acre park located on Spectacular Bid Street. It is one of the largest parks in the City of Perris. Originally constructed in 1989, Paragon Park has recently undergone big upgrades, including revamping the skate park, and the Motlagh Fitness Court, where residents can work out and stay active. The park also features a beautiful children's playground, as well as covered picnic benches, and a large green space for passive family play.

Copper Creek Park: Copper Creek Park is an 8.7-acre park located on Citrus Avenue. The park has many amenities, including a multi-purpose court, as well as permanent bathrooms. The park also features a basketball court, two play structures for ages 2-12, sheltered and unsheltered picnic tables, and a huge grass area perfect for kicking the ball around or

picnicking with the family. The City is currently working towards revitalizing the park with even more new amenities.

Monument Park: Monument Ranch Park is a 10-acre park located on Monument Parkway. Constructed in 2007, the park is located in the Monument Ranch area in the southern portion of the city. The park is split into two sections, with the northern section featuring a walking trail, and the southern section featuring barbecues, covered picnic areas, a playground, and green open space.

El Nido Open Space: El Nido open space is a city park located on El Nido Avenue.

Goetz Park: Goetz Road Park is a 10-acre park located on Goetz Road. Constructed in 2018, the park features a shaded children’s playground, as well as a lovely walking path around the circumference of the park. Goetz Park also features a baseball diamond, basketball court, and a skate spot. This neighborhood park is perfect for family get-togethers and friendly competition.

Park	Benefit Zone
Paragon Park	5
Copper Creek Park	9
Monument Park	53
El Nido Open Space	59
Goetz Road Park	75

IT IS NOTED THAT ALL WALL MAINTENANCE FOR ANY BENEFIT ZONE IS LIMITED TO GRAFFITI REMOVAL UNLESS THE WALL IS WITHIN THE PUBLIC RIGHT OF WAY.

III. ESTIMATED COSTS OF IMPROVEMENTS

FISCAL YEAR 2024/25 COST ESTIMATE LANDSCAPE MAINTENANCE DISTRICT NO. 1 CITY OF PERRIS

Landscape Benefit Zone	Projected FY 2023/24 Balance	FY 2024/25 Assessment	Subtotal Funds	Maintenance Improvements and Utilities	Systems Management	Subtotal FY 2024/25 Costs	Tax Roll Reserve	Pending Projects/ Replacement/ Special Reserve	Projected FY 2024/25 Surplus/ (Deficit)
001A	\$23,072.16	\$13,051.36	\$36,123.52	\$13,597.48	\$3,446.52	\$17,044.00	\$5,316.96	\$13,762.55	\$0.00
001B	46,590.27	13,484.96	60,075.23	9,568.84	2,425.39	11,994.23	4,031.82	44,049.18	0.00
2	15,585.13	8,368.48	23,953.61	22,092.09	5,599.62	27,691.71	6,280.32	0.00	(10,018.43)
3	16,113.96	2,000.16	18,114.12	18,784.67	4,761.30	23,545.97	3,838.81	0.00	(9,270.67)
4	20,553.42	0.00	20,553.42	41,358.47	10,483.01	51,841.48	10,148.51	0.00	(41,436.57)
5	287,398.45	68,789.28	356,187.73	57,618.49	14,604.39	72,222.88	19,546.18	264,418.67	0.00
8	39,033.33	7,818.58	46,851.91	20,107.46	5,096.58	25,204.04	4,701.40	16,946.47	0.00
9	(26,349.28)	19,047.82	(7,301.46)	15,039.23	3,811.95	18,851.18	8,032.12	0.00	(34,184.76)
11	5,418.84	15,590.88	21,009.72	11,327.95	2,871.26	14,199.21	7,386.99	0.00	(576.48)
12	38,717.88	13,462.62	52,180.50	3,338.83	846.28	4,185.11	2,177.26	45,818.13	0.00
13	706.15	7,042.20	7,748.35	6,422.82	1,627.97	8,050.79	3,084.32	0.00	(3,386.75)
14	4,286.27	9,705.60	13,991.87	16,193.52	4,104.53	20,298.05	8,351.80	0.00	(14,657.98)
15	10,403.99	14,456.96	24,860.95	19,971.84	5,062.20	25,034.04	9,473.69	0.00	(9,646.78)
16	19,931.60	6,478.00	26,409.60	22,268.41	5,644.31	27,912.72	6,110.57	0.00	(7,613.69)
17	14,296.46	2,350.14	16,646.60	19,019.31	4,820.77	23,840.08	4,241.29	0.00	(11,434.77)
18	17,249.13	8,975.68	26,224.81	17,202.07	4,360.16	21,562.23	3,354.02	1,308.56	0.00
19	10,508.00	6,996.24	17,504.24	7,762.39	1,967.51	9,729.90	3,957.86	3,816.48	0.00
20	25,167.70	5,899.12	31,066.82	19,737.12	5,002.71	24,739.83	4,459.90	1,867.09	0.00
21	42,396.98	17,609.58	60,006.56	13,237.10	3,355.17	16,592.27	6,856.95	36,557.35	0.00
22	13,080.21	7,672.00	20,752.21	23,870.06	6,050.28	29,920.34	7,155.01	0.00	(16,323.14)

Landscape Benefit Zone	Projected FY 2023/24 Balance	FY 2024/25 Assessment	Subtotal Funds	Maintenance Improvements and Utilities	Systems Management	Subtotal FY 2024/25 Costs	Tax Roll Reserve	Pending Projects/ Replacement/ Special Reserve	Projected FY 2024/25 Surplus/ (Deficit)
23	11,031.32	12,078.41	23,109.73	12,577.32	3,187.94	15,765.26	8,201.71	0.00	(857.24)
24	44,768.35	87,432.40	132,200.75	108,966.88	27,619.52	136,586.40	51,882.55	0.00	(56,268.20)
27	102,355.86	24,285.64	126,641.50	8,820.50	2,235.71	11,056.21	5,751.87	109,833.42	0.00
28	10,768.37	0.00	10,768.37	8,590.87	2,177.50	10,768.37	0.00	0.00	0.00
35	21,508.77	99,237.18	120,745.95	68,522.11	17,368.10	85,890.21	24,528.81	10,326.92	0.00
36	59,142.36	44,776.78	103,919.14	83,038.15	21,047.44	104,085.59	0.00	0.00	(166.45)
37	3,485.28	12,730.82	16,216.10	12,937.00	3,279.10	16,216.10	0.00	0.00	(0.00)
39	47,380.26	16,600.70	63,980.96	9,325.05	2,363.59	11,688.64	4,976.87	47,315.45	0.00
40	57,951.52	8,967.21	66,918.73	54,101.50	13,712.95	67,814.45	0.00	0.00	(895.72)
42	72,928.73	41,871.54	114,800.27	38,584.64	9,779.94	48,364.58	13,767.92	52,667.77	0.00
49	10,279.27	11,811.12	22,090.39	7,954.57	2,016.22	9,970.79	5,187.19	6,932.42	0.00
50	88,975.70	64,140.96	153,116.66	35,180.02	8,916.98	44,097.00	19,057.27	89,962.39	0.00
51	20,005.34	13,263.31	33,268.65	5,285.80	1,339.78	6,625.58	3,446.89	23,196.18	0.00
52	22,741.97	93,518.85	116,260.82	94,064.94	23,842.37	117,907.31	0.00	0.00	(1,646.49)
53	871,604.98	381,516.90	1,253,121.88	319,477.35	80,977.00	400,454.35	151,045.53	701,622.01	0.00
54	15,133.91	18,302.26	33,436.16	26,798.31	6,792.49	33,590.80	0.00	0.00	(154.63)
55	17,959.58	10,757.94	28,717.52	23,337.86	5,915.38	29,253.24	0.00	0.00	(535.71)
56	62,568.54	17,908.22	80,476.76	64,922.49	16,455.72	81,378.21	0.00	0.00	(901.45)
57	39,679.36	43,748.99	83,428.35	67,120.14	17,012.75	84,132.89	0.00	0.00	(704.54)
59	114,878.69	82,485.57	197,364.26	56,450.72	14,308.40	70,759.12	23,109.67	103,495.47	0.00

Landscape Benefit Zone	Projected FY 2023/24 Balance	FY 2024/25 Assessment	Subtotal Funds	Maintenance Improvements and Utilities	Systems Management	Subtotal FY 2024/25 Costs	Tax Roll Reserve	Pending Projects/ Replacement/ Special Reserve	Projected FY 2024/25 Surplus/ (Deficit)
60	66,506.77	61,056.04	127,562.81	57,206.42	14,499.95	71,706.37	28,920.47	27,048.82	(112.85)
63	66,208.51	43,453.96	109,662.47	88,296.54	22,380.27	110,676.81	0.00	0.00	(1,014.34)
65	9,944.34	3,339.65	13,283.99	2,010.10	509.50	2,519.60	1,310.79	9,453.60	0.00
66	15,455.26	15,431.36	30,886.62	9,269.24	2,349.45	11,618.69	4,269.49	14,998.44	0.00
67	42,831.79	12,146.20	54,977.99	4,019.97	1,018.93	5,038.90	2,621.44	47,317.65	0.00
69	5,714.99	1,849.62	7,564.61	6,278.61	1,591.42	7,870.03	0.00	0.00	(305.42)
70	53,158.78	68,171.25	121,330.03	42,975.05	10,892.76	53,867.81	28,024.15	39,438.07	0.00
71	1,500.83	29,993.92	31,494.74	26,121.13	6,620.85	32,741.98	0.00	0.00	(1,247.24)
72	32,888.46	42,014.41	74,902.87	42,429.38	10,754.45	53,183.83	21,579.82	253.07	(113.85)
73	15,780.87	24,831.90	40,612.77	25,153.65	6,375.62	31,529.27	9,051.77	31.73	0.00
74	27,367.64	19,634.25	47,001.89	28,139.24	7,132.37	35,271.61	10,998.68	731.60	(0.00)
75	49,598.50	115,179.57	164,778.07	101,781.77	25,798.33	127,580.10	37,372.18	0.00	(174.21)
76	18,688.84	4,088.64	22,777.48	18,928.10	4,797.65	23,725.75	0.00	0.00	(948.27)
80	39,225.96	15,445.99	54,671.95	44,751.02	11,342.91	56,093.93	0.00	0.00	(1,421.98)
81	45,768.58	24,354.00	70,122.58	40,155.71	10,178.15	50,333.86	9,364.19	10,424.53	0.00
84	39,560.69	10,618.52	50,179.21	3,375.27	855.52	4,230.79	2,201.03	43,747.39	0.00
85	10,029.72	6,487.01	16,516.73	7,330.37	1,858.01	9,188.38	2,838.30	4,490.05	0.00
86	26,948.59	26,994.00	53,942.59	43,034.71	10,907.88	53,942.59	0.00	0.00	0.00
87	70,680.44	26,892.64	97,573.09	4,760.76	1,206.70	5,967.46	3,104.50	88,501.13	0.00
89	2,944.83	1,504.01	4,448.84	2,527.12	640.54	3,167.66	1,407.94	0.00	(126.76)

Landscape Benefit Zone	Projected FY 2023/24 Balance	FY 2024/25 Assessment	Subtotal Funds	Maintenance Improvements and Utilities	Systems Management	Subtotal FY 2024/25 Costs	Tax Roll Reserve	Pending Projects/ Replacement/ Special Reserve	Projected FY 2024/25 Surplus/ (Deficit)
90	60,068.77	19,405.22	79,473.99	4,896.78	1,241.17	6,137.95	3,193.21	70,142.83	0.00
91	16,272.67	9,353.69	25,626.36	8,063.87	2,043.93	10,107.80	5,258.47	10,260.09	0.00
92	9,949.37	6,227.58	16,176.95	1,463.57	370.97	1,834.54	954.40	13,388.00	0.00
93	21,000.62	1,268.53	22,269.15	18,321.97	4,644.02	22,965.99	0.00	0.00	(696.84)
94	49,387.49	68,715.19	118,102.69	66,443.21	16,841.17	83,284.38	29,510.82	5,423.12	(115.63)
95	22,480.80	2,065.82	24,546.62	20,307.07	5,147.17	25,454.24	0.00	0.00	(907.62)
96	155,570.38	55,010.24	210,580.62	29,095.29	7,374.70	36,469.99	18,243.13	155,867.49	0.00
97	102,004.03	50,088.15	152,092.19	82,825.61	20,993.57	103,819.18	28,056.32	20,216.68	0.00
98	11,552.96	11,702.94	23,255.90	9,167.75	2,323.72	11,491.47	4,874.29	6,890.14	0.00
99	11,999.12	9,458.87	21,457.98	17,875.08	4,530.74	22,405.82	0.00	0.00	(947.84)
100	17,387.27	3,189.10	20,576.38	17,930.20	4,544.72	22,474.92	0.00	0.00	(1,898.54)
101	5,653.97	4,750.52	10,404.50	8,866.64	2,247.40	11,114.04	0.00	0.00	(709.54)
102	7,133.20	3,167.01	10,300.21	9,531.20	2,415.85	11,947.05	0.00	0.00	(1,646.84)
103	11,027.69	0.00	11,027.69	1,573.00	398.70	1,971.70	1,025.76	8,030.23	0.00
104	588,543.57	173,600.00	762,143.57	113,203.94	28,693.47	141,897.41	64,945.61	555,300.55	0.00
105	18,188.85	14,707.94	32,896.79	10,285.60	2,607.06	12,892.66	6,707.27	13,296.86	0.00
106	2,133.68	2,500.00	4,633.68	3,696.69	936.99	4,633.68	0.00	0.00	0.00
107	67,175.32	38,257.98	105,433.30	33,374.00	8,459.21	41,833.21	15,937.70	47,662.40	0.00
108	(4,586.03)	20,917.20	16,331.17	13,028.80	3,302.37	16,331.17	0.00	0.00	0.00
109	1,028.50	3,399.76	4,428.26	2,255.00	571.57	2,826.57	1,470.49	276.43	(145.23)

Landscape Benefit Zone	Projected FY 2023/24 Balance	FY 2024/25 Assessment	Subtotal Funds	Maintenance Improvements and Utilities	Systems Management	Subtotal FY 2024/25 Costs	Tax Roll Reserve	Pending Projects/ Replacement/ Special Reserve	Projected FY 2024/25 Surplus/ (Deficit)
113	6,232.72	26,121.20	32,353.92	10,150.92	2,572.93	12,723.85	6,619.45	13,010.62	0.00
114	29,160.14	18,469.76	47,629.90	2,525.63	640.16	3,165.79	1,646.97	42,817.14	0.00
115	17,611.26	6,742.56	24,353.82	20,437.03	5,180.11	25,617.14	0.00	0.00	(1,263.32)
116	32,884.58	15,949.59	48,834.16	22,355.79	5,666.46	28,022.25	6,932.61	13,879.30	0.00
118	(1,380.38)	1,318.08	(62.30)	716.37	181.58	897.95	0.00	0.00	(960.25)
119	15,780.49	0.00	15,780.49	305.35	77.40	382.75	199.12	15,198.62	0.00
120	2,833.79	3,150.90	5,984.69	1,724.25	437.04	2,161.29	1,124.39	2,699.01	0.00
121	76,859.55	31,709.56	108,569.11	8,426.27	2,135.78	10,562.05	5,494.80	92,512.25	0.00
122	97,392.91	24,777.59	122,170.51	7,913.59	2,005.83	9,919.42	5,160.47	107,090.62	0.00
123	(461.52)	5,746.71	5,285.19	4,969.60	1,259.63	6,229.23	0.00	0.00	(944.04)
124	(2,143.10)	5,078.48	2,935.38	2,341.81	593.57	2,935.38	0.00	0.00	0.00
125	230,944.78	61,618.82	292,563.60	7,360.93	1,865.75	9,226.68	4,800.09	278,536.83	0.00
126	46,504.85	24,550.72	71,055.57	9,930.22	2,516.98	12,447.20	6,475.53	52,132.83	0.00
127	33,038.80	147,224.88	180,263.68	142,164.37	36,033.99	178,198.36	2,065.32	0.00	0.00
128	(989.16)	224.91	(764.25)	430.32	109.07	539.39	0.00	0.00	(1,303.65)
129	13,629.36	16,410.60	30,039.96	5,660.17	1,434.67	7,094.84	3,691.01	19,254.11	0.00
130	17,825.06	42,486.80	60,311.86	20,109.35	5,097.06	25,206.41	13,113.36	21,992.09	0.00
131	100,975.71	39,525.09	140,500.79	7,786.25	1,973.56	9,759.81	5,077.44	125,663.54	0.00
132	(466.98)	1,231.85	764.87	1,250.19	316.88	1,567.07	0.00	0.00	(802.20)
133	65,326.44	58,054.65	123,381.09	2,944.49	746.33	3,690.82	1,920.11	117,770.16	0.00

Landscape Benefit Zone	Projected FY 2023/24 Balance	FY 2024/25 Assessment	Subtotal Funds	Maintenance Improvements and Utilities	Systems Management	Subtotal FY 2024/25 Costs	Tax Roll Reserve	Pending Projects/ Replacement/ Special Reserve	Projected FY 2024/25 Surplus/ (Deficit)
134	21,105.80	29,058.75	50,164.55	13,460.71	3,411.85	16,872.56	8,777.76	24,514.23	0.00
135	13,292.50	10,488.26	23,780.76	7,106.64	1,801.30	8,907.94	3,904.27	10,968.55	0.00
136	20,607.09	11,316.00	31,923.09	2,595.21	657.80	3,253.01	1,692.35	26,977.73	0.00
137	(10,147.16)	17,805.73	7,658.57	6,786.59	1,720.18	8,506.77	0.00	0.00	(848.20)
138	3,569.13	17,850.00	21,419.13	4,552.27	1,153.85	5,706.12	2,968.55	12,744.46	0.00
139	(1,574.69)	7,457.19	5,882.50	4,763.59	1,207.41	5,971.00	0.00	0.00	(88.50)
141	2,683.70	6,973.65	9,657.35	3,053.61	773.99	3,827.60	1,991.27	3,838.48	0.00
142	38,527.35	20,274.12	58,801.48	3,680.70	932.94	4,613.64	2,400.19	51,787.65	0.00
143	6,741.61	6,957.70	13,699.31	377.52	95.69	473.21	246.18	12,979.92	0.00
144	(1,083.01)	1,496.21	413.20	1,289.15	326.76	1,615.91	0.00	0.00	(1,202.71)
145	778.91	29,648.49	30,427.40	6,676.94	1,692.39	8,369.33	4,354.05	17,704.02	0.00
146	35.22	15,098.77	15,133.99	9,363.70	2,373.39	11,737.09	3,396.90	0.00	0.00
148	28,902.40	15,582.72	44,485.12	4,780.71	1,211.75	5,992.46	3,117.52	35,375.14	0.00
149	4,250.55	21,504.67	25,755.22	10,222.60	2,591.09	12,813.69	4,724.33	8,217.20	0.00
150	11,593.05	11,802.81	23,395.86	2,527.03	640.52	3,167.55	1,647.89	18,580.42	0.00
151	16,748.28	18,495.73	35,244.01	13,451.42	3,409.49	16,860.91	6,829.85	11,553.26	0.00
152	5,333.46	5,522.35	10,855.81	1,529.57	387.70	1,917.27	997.44	7,941.10	0.00
153	39,276.13	36,145.28	75,421.41	7,401.72	1,876.09	9,277.81	4,826.69	61,316.91	0.00
154	0.00	70,971.12	70,971.12	0.00	0.00	0.00	0.00	70,971.12	0.00
156	3,028.12	5,628.48	8,656.60	1,827.67	463.25	2,290.92	1,191.83	5,173.85	0.00

Landscape Benefit Zone	Projected FY 2023/24 Balance	FY 2024/25 Assessment	Subtotal Funds	Maintenance Improvements and Utilities	Systems Management	Subtotal FY 2024/25 Costs	Tax Roll Reserve	Pending Projects/ Replacement/ Special Reserve	Projected FY 2024/25 Surplus/ (Deficit)
157	7,714.79	8,710.80	16,425.59	7,362.64	1,866.19	9,228.83	3,026.20	4,170.56	0.00
160	19,312.17	30,393.00	49,705.17	16,954.66	4,297.45	21,252.11	9,114.32	19,338.74	0.00
161	3,031.95	3,876.99	6,908.94	1,369.74	347.18	1,716.92	893.21	4,298.81	0.00
162B	8,161.76	23,200.00	31,361.76	0.00	0.00	0.00	0.00	31,361.76	0.00
162D	23,588.50	42,975.00	66,563.50	0.00	0.00	0.00	0.00	66,563.50	0.00
162E	14,216.32	14,927.14	29,143.46	0.00	0.00	0.00	0.00	29,143.46	0.00
163	0.00	9,242.28	9,242.28	0.00	0.00	0.00	0.00	9,242.28	0.00
164	13,550.59	13,940.61	27,491.20	3,853.26	976.67	4,829.93	2,512.72	20,148.55	0.00
165	5,078.85	5,225.02	10,303.87	1,829.99	463.84	2,293.83	1,193.34	6,816.70	0.00
166	0.00	46,627.88	46,627.88	0.00	0.00	0.00	0.00	46,627.88	0.00
167	0.00	5,452.76	5,452.76	0.00	0.00	0.00	0.00	5,452.76	0.00
168	8,186.70	8,422.35	16,609.05	0.00	0.00	0.00	0.00	16,609.05	0.00
169	0.00	2,984.83	2,984.83	0.00	0.00	0.00	0.00	2,984.83	0.00
172	0.00	10,453.95	10,453.95	0.00	0.00	0.00	0.00	10,453.95	0.00
175	0.00	40,292.00	40,292.00	0.00	0.00	0.00	0.00	40,292.00	0.00
177	0.00	13,379.31	13,379.31	0.00	0.00	0.00	0.00	13,379.31	0.00
180	0.00	1,817.09	1,817.09	0.00	0.00	0.00	0.00	1,817.09	0.00
PK 4	264,888.07	297,228.97	562,117.04	53,986.32	13,683.76	67,670.08	33,835.04	460,611.92	0.00
PK12	340,919.29	112,474.25	453,393.54	76,687.32	19,437.71	96,125.03	48,062.52	309,205.99	0.00
PK13	243,941.96	112,474.25	356,416.22	31,467.56	7,975.99	39,443.55	19,721.78	297,250.89	0.00

Landscape Benefit Zone	Projected FY 2023/24 Balance	FY 2024/25 Assessment	Subtotal Funds	Maintenance Improvements and Utilities	Systems Management	Subtotal FY 2024/25 Costs	Tax Roll Reserve	Pending Projects/ Replacement/ Special Reserve	Projected FY 2024/25 Surplus/ (Deficit)
PK 14	501,704.59	112,474.25	614,178.84	103,740.64	26,294.84	130,035.48	65,017.74	419,125.62	0.00
PK 16	711,974.61	112,474.25	824,448.86	181,056.81	45,891.95	226,948.76	113,474.38	484,025.72	0.00
PK 18	439,735.18	112,474.25	552,209.43	62,352.38	15,804.28	78,156.66	39,078.33	434,974.44	0.00
PK 19	111,122.52	112,474.25	223,596.77	23,482.73	5,952.10	29,434.83	14,717.42	179,444.52	0.00
PK 20	0.00	6,993.00	6,993.00	0.00	0.00	0.00	0.00	6,993.00	0.00
PK 21	70,729.06	105,777.29	176,506.35	62,084.09	15,736.27	77,820.36	38,910.18	59,775.81	0.00
PK 22	0.00	151,647.12	151,647.12	0.00	0.00	0.00	0.00	151,647.12	0.00
Totals	\$7,549,946.38	\$4,794,390.84	\$12,342,520.12	\$3,566,502.23	\$903,991.00	\$4,470,493.23	\$1,287,874.20	\$7,182,002.76	(\$240,626.36)

⁽¹⁾ Totals may not foot due to rounding.

NOTE: Only Benefit Zones that have been assessed for this Fiscal Year or have fund balances are shown in this table.

Systems Management	FY 2024/25
Salaries and Benefits	\$594,720.00
Operations	309,271.00
Total Systems Management	\$903,991.00

IV. METHOD OF APPORTIONMENT

A. SPECIAL BENEFIT ANALYSIS

The 1972 Act permits the formation of Districts to provide funding for the maintenance, repair and servicing of certain public landscaped improvements and appurtenant facilities. The 1972 Act further requires that the cost of these improvements be levied according to benefit rather than assessed value.

As set forth below, only special benefits may be assessed, and the District must separate the general benefits from the special benefits:

“The net amount to be assessed upon lands within an assessment district may be apportioned by any formula or method which fairly distributes the net amount among assessable lots or parcels in proportion to the estimated benefits to be received by each such lot or parcel from the improvements.”

The cost of any general benefit is to be contributed by the City and not assessed to the Benefit Zone. Additionally, pursuant to Article XIID, Section 4, a parcel’s assessment may not exceed the reasonable cost of the proportional special benefit conferred on that parcel. The annual assessments outlined in this Report are based on the estimated costs to provide the necessary service, operation, administration, and maintenance required each year to keep these improvements in a satisfactory condition.

The special benefits associated with landscaped improvements include, but are not limited to:

- Enhanced desirability of properties through association with the improvements.
- Improved aesthetic appeal of properties within the Zones providing a positive representation of the area. Increased appeal lowers vacancy rates, raises rental and sales rates, and attracts shoppers.
- Increased sense of pride in ownership of property within the District resulting from well-maintained improvements associated with the properties.
- Increases livability through reduced stress and stress-related health concerns of residents and employees.
- Reduced criminal activity and property-related crimes (especially vandalism) against properties in the District through well-maintained surroundings and amenities including abatement of graffiti.
- Enhanced environmental quality of the parcels within the Zones by moderating temperatures, providing oxygenation and attenuating noise.
- Enhanced adaptation of the urban environment within the natural environment from adequate green space and landscaping.
- Environmental enhancement through improved erosion resistance, reduced evaporation, soil degradation, storm water runoff, and flooding.
- Provides cleaner air with the filtration of pollutants, dust and debris.

Parcels within the District could not have been approved for development without a funding mechanism that provides for the maintenance of these improvements and facilities. The continued maintenance of landscaped improvements and facilities installed by developers was guaranteed through the establishment of a Benefit Zone. These facilities were constructed as a condition of subdivision and development. Thus, the ability to establish each distinct and separate lot which permits the construction of a building or structure on the property and the ownership and sale of the distinct lot in perpetuity is a distinct special benefit conferred only to the real property located in the Benefit Zones.

All the preceding special benefits contribute to a specific enhancement and desirability of each of the assessed parcels within each Benefit Zone. To fairly apportion the costs based on benefit to each parcel, the formula used for calculating assessments in each Benefit Zone should therefore reflect the composition of the parcels and the improvements and services provided.

B. GENERAL BENEFIT ANALYSIS

The landscaped improvements are located within and/or immediately adjacent to properties within the Benefit Zones. The improvements were installed and are maintained particularly and solely to serve, and for the benefit of, the properties within the respective Benefit Zones.

Landscaping in the medians along the major thoroughfares provides only incidental, negligible and non-quantifiable benefits to motorists traveling to, from or through the City. Operation and maintenance of the trails and greenways within the City provides only incidental, negligible and non-quantifiable benefits to pedestrians and cyclists traveling through the trails and greenbelts.

Any benefit received by properties outside of the Benefit Zones is inadvertent and unintentional. Therefore, any general benefits associated with the maintenance and servicing of the landscaped improvements are merely incidental, negligible, and non-quantifiable.

The improvements detailed in Section II herein confer special benefits that affect the assessed property in a way that is particular and distinct from the effects on other parcels and that real property in general and the public at large do not share.

C. ASSESSMENT METHODOLOGY

The method of apportionment is based on Benefit Units (BU) assigned to the parcels within each Benefit Zone. Based on a parcel's share of the total BU within that Benefit Zone, the costs of that Benefit Zone are apportioned to the parcels within that Benefit Zone.

At the time the development is annexed into the District, the assigned Benefit Zone is identified as residential or non-residential. Parcels within a residential development are assigned one BU per single family home or condominium.

With the exception of Benefit Zone 23, parcels within a non-residential development are assigned one Benefit Unit per acre. Parcels within Benefit Zone 23 are assessed based upon the proration of each parcel's street frontage along the improvements maintained. Benefit Zones that consist of a single property owner or a single parcel may have the benefit units combined at the time of annexation such that the entire zone consists of one (1) BU.

A parcel's non-residential acreage is to be reduced by the area(s) within the parcel that receives little or no benefit from the maintenance of the improvements funded by that Benefit Zone. Areas that do not benefit and are not to be assessed may include, but are not limited to: open space, green belts, lakes, and public-use easements and right of ways. Properties with highly restricted

or no development potential and parcels that are typically not assigned an Assessor's parcel number, such as public streets, roadways or landscape easements are not to be assessed. Pending the recordation of final maps, BUs are assessed according to the number of single family homes or nonresidential acreage within the proposed development.

The assessment applied to each parcel within a Zone is based on the cost to provide the improvements minus any other revenues available. This amount represents the "Total Balance to Levy". The following formulas are used to calculate each parcel's assessment or "Parcel Levy Amount".

$$\text{Total Balance to Levy} / \text{Total BU in Zone} = \text{Levy per BU (rate)}$$

$$\text{Assessed Parcel BU} \times \text{Levy per BU (rate)} = \text{Parcel Levy Amount}$$

The table in Section V of this report includes the number of benefit units for each of the Benefit Zones.

D. ASSESSMENT RANGE FORMULA

Benefit Zones 1 through 24 were established with no annual assessment escalation clause. Assessments for these Benefit Zones cannot be increase without the procedures and approval process of Proposition 218.

For Benefit Zones 25 through 163 the annual escalation of the maximum assessment rate is based on the "Common Labor, Construction Cost Index", as published by Engineering News Record ("ENR"). If a deficit is projected for the upcoming fiscal year, the assessment can be further increased by an amount equal to the Southern California Edison ("SCE") and the Eastern Municipal Water District ("EMWD") rate percent increase(s) projected for the upcoming fiscal year. For Fiscal Year 2024/25, the ENR increase is 1.81%. The SCE rate and EMWD rate increases are 4.54% and 8.43% respectively.

For Benefit Zones 164 to 172, the annual escalation of the maximum annual assessment is based on the Consumer Price Index ("CPI") from January to January for the Riverside-San Bernardino-Ontario Area for Urban Consumers, as developed by U.S. Bureau of Labor Statistics. If a deficit is projected for the upcoming fiscal year, the assessment can be further increased by an amount equal to the Southern California Edison and the Eastern Municipal Water District rate percent increase(s) projected for the upcoming fiscal year. For Fiscal Year 2024/25, the CPI assessment increase rate is 2.88%. The SCE rate and EMWD rate increases are 4.54% and 8.43% respectively.

For Benefit Zones 173 and greater, the annual escalation of the maximum annual assessment is based on an amount equal to the greater of 3% and the Consumer Price Index ("CPI") from January to January for the Riverside-San Bernardino-Ontario Area for Urban Consumers, as developed by U.S. Bureau of Labor Statistics. If a deficit is projected for the upcoming fiscal year, the assessment can be further increased by an amount equal to the Southern California Edison and the Eastern Municipal Water District rate percent increase(s) projected for the upcoming fiscal year. For Fiscal Year 2024/25, the increase rate for these Benefit Zones is 3.00%. The SCE rate and EMWD rate increases are 4.54% and 8.43% respectively.

For Fiscal Year 2024/25, several Benefit Zones have a projected deficit in the budgets. Due to rising maintenance costs and expenditures, these zones' maximum rates were increased by the Utility rates increases in addition to the annual escalation. Zones 35-38, 40, 42, 50, 52, 54-57, 59, 60, 63, 64, 69, 71, 72, 75, 76 80, 89, 93-95, 99-102, 108, 109, 115, 118, 123, 124, 127, 128, 132, 137, 139, 142, 144, 146, 154, 162B, 162D, 162E, and 170 were increased by the EMWD rate as per the annual escalation range formulas listed above.

For the current maximum annual assessment and the levy assessed for the fiscal year commencing July 1, 2024 to June 30, 2025, reference is made to the Assessment Roll included herein as Exhibit B.

V. ASSESSMENT ROLL

The assessments to be levied are based on the estimated cost to maintain the improvements provided by the District and associated with each of the Benefit Zones therein. The various improvements within each Zone of the District and the costs of those improvements are identified and budgeted separately, including expenditures, deficits, surpluses, revenues, and reserves. Each parcel within a Zone is assessed proportionately for only those improvements provided in that Zone and for which the parcel receives benefit.

The benefit provided is the necessary maintenance and servicing of public landscaping improvements within each Benefit Zone. These improvements include, but are not limited to, turf, ground cover, shrubs and trees, sprinkler and irrigation systems, ornamental lighting and other lighting structures, drainage systems, masonry walls (graffiti removal only), entryway monuments, and associated appurtenances. The assessments provide funds for the operation, administration and maintenance required to keep the above-mentioned improvements in a healthy and vigorous condition.

The proposed assessment for Fiscal Year 2024/25 may be less than or equal to the maximum assessment rate previously approved for each of the various Benefit Zones within the District. Any proposed assessment that exceeds the maximum assessment rate requires property owner ballot proceedings for the incremental assessment increase.

The number of Benefit Units, the Fiscal Year 2024/25 assessment per Benefit Unit and total, and the maximum assessment per Benefit Unit and total, by Benefit Zone, are listed on the following page.

For the specific assessment on each parcel, reference is made to the Assessment Roll in Exhibit B.

**FISCAL YEAR 2024/25 ASSESSMENT ROLL (BY BENEFIT ZONE)
LANDSCAPING MAINTENANCE DISTRICT NO. 1
CITY OF PERRIS**

Benefit Zone	Benefit Units	Dollar Levied per Unit	Landscaping			Dollar Levied per Unit	Parks			Total FY 2024/25 Assessment
			FY 2024/25 Assessment	Max Dollar per Unit	Maximum Assessment		FY 2024/25 Assessment	Max Dollar per Unit	Maximum Assessment	
001A	301.00	\$43.36	\$13,051.36	\$43.36	\$13,051.36	\$0.00	\$0.00	\$0.00	0.00	\$13,051.36
001B	311.00	\$43.36	13,484.96	\$43.36	13,484.96	\$0.00	0.00	\$0.00	0.00	13,484.96
2	193.00	\$43.36	8,368.48	\$43.36	8,368.48	\$0.00	0.00	\$0.00	0.00	8,368.48
3	18.00	\$111.12	2,000.16	\$111.12	2,000.16	\$0.00	0.00	\$0.00	0.00	2,000.16
4	144.00	\$0.00	0.00	\$0.00	0.00	\$0.00	0.00	\$0.00	0.00	0.00
5	708.00	\$97.16	68,789.28	\$97.16	68,789.28	\$0.00	0.00	\$0.00	0.00	68,789.28
6	14.37	\$0.00	0.00	\$0.00	0.00	\$0.00	0.00	\$0.00	0.00	0.00
7	1,643.28	\$0.00	0.00	\$0.00	0.00	\$0.00	0.00	\$0.00	0.00	0.00
8	77.00	\$101.54	7,818.58	\$101.54	7,818.58	\$0.00	0.00	\$0.00	0.00	7,818.58
9	187.00	\$101.86	19,047.82	\$101.86	19,047.82	\$0.00	0.00	\$0.00	0.00	19,047.82
11	162.00	\$96.24	15,590.88	\$96.24	15,590.88	\$0.00	0.00	\$0.00	0.00	15,590.88
12	177.00	\$76.06	13,462.62	\$76.06	13,462.62	\$0.00	0.00	\$0.00	0.00	13,462.62
13	97.00	\$72.60	7,042.20	\$72.60	7,042.20	\$0.00	0.00	\$0.00	0.00	7,042.20
14	144.00	\$67.40	9,705.60	\$67.40	9,705.60	\$0.00	0.00	\$0.00	0.00	9,705.60
15	196.00	\$73.76	14,456.96	\$73.76	14,456.96	\$0.00	0.00	\$0.00	0.00	14,456.96
16	100.00	\$64.78	6,478.00	\$64.78	6,478.00	\$0.00	0.00	\$0.00	0.00	6,478.00
17	39.00	\$60.26	2,350.14	\$60.26	2,350.14	\$0.00	0.00	\$0.00	0.00	2,350.14
18	112.00	\$80.14	8,975.68	\$80.14	8,975.68	\$0.00	0.00	\$0.00	0.00	8,975.68
19	246.00	\$28.44	6,996.24	\$28.44	6,996.24	\$0.00	0.00	\$0.00	0.00	6,996.24
20	38.00	\$155.24	5,899.12	\$155.24	5,899.12	\$0.00	0.00	\$0.00	0.00	5,899.12

Benefit Zone	Benefit Units	Dollar Levied per Unit	Landscaping			Parks				Total FY 2024/25 Assessment
			FY 2024/25 Assessment	Max Dollar per Unit	Maximum Assessment	Dollar Levied per Unit	FY 2024/25 Assessment	Max Dollar per Unit	Maximum Assessment	
21	271.00	\$64.98	17,609.58	\$64.98	17,609.58	\$0.00	0.00	\$0.00	0.00	17,609.58
22	100.00	\$76.72	7,672.00	\$76.72	7,672.00	\$0.00	0.00	\$0.00	0.00	7,672.00
23	4,890.04	\$2.47	12,078.41	\$2.47	12,078.41	\$0.00	0.00	\$0.00	0.00	12,078.41
24	620.00	\$141.02	87,432.40	\$141.02	87,432.40	\$0.00	0.00	\$0.00	0.00	87,432.40
25	731.07	\$0.00	0.00	\$0.00	0.00	\$0.00	0.00	\$0.00	0.00	0.00
26	8.00	\$0.00	0.00	\$0.00	0.00	\$0.00	0.00	\$0.00	0.00	0.00
27	40.22	\$603.82	24,285.64	\$603.82	24,285.64	\$0.00	0.00	\$0.00	0.00	24,285.64
28	5.51	\$0.00	0.00	\$0.00	0.00	\$0.00	0.00	\$0.00	0.00	0.00
30	19.47	\$0.00	0.00	\$0.00	0.00	\$0.00	0.00	\$0.00	0.00	0.00
31	112.69	\$0.00	0.00	\$0.00	0.00	\$0.00	0.00	\$0.00	0.00	0.00
32	5.00	\$0.00	0.00	\$0.00	0.00	\$0.00	0.00	\$0.00	0.00	0.00
34	2.43	\$0.00	0.00	\$0.00	0.00	\$0.00	0.00	\$0.00	0.00	0.00
35	322.00	\$308.19	99,237.18	\$308.19	99,237.18	\$122.52	39,451.44	\$122.52	39,451.44	138,688.62
36	310.00	\$144.44	44,776.78	\$144.69	44,853.90	\$0.00	0.00	\$0.00	0.00	44,776.78
37	181.00	\$70.34	12,730.82	\$109.62	19,841.22	\$0.00	0.00	\$0.00	0.00	12,730.82
38	1,094.00	\$0.00	0.00	\$0.00	0.00	\$168.88	184,754.72	\$168.88	184,754.72	184,754.72
39	109.00	\$152.30	16,600.70	\$152.30	16,600.70	\$0.00	0.00	\$0.00	0.00	16,600.70
40	92.00	\$97.47	8,967.21	\$97.63	8,981.96	\$0.00	0.00	\$0.00	0.00	8,967.21
41	33.00	\$0.00	0.00	\$127.07	4,193.31	\$0.00	0.00	\$0.00	0.00	0.00
42	142.00	\$294.87	41,871.54	\$294.87	41,871.54	\$94.21	13,377.82	\$94.21	13,377.82	55,249.36

Benefit Zone	Benefit Units	Dollar Levied per Unit	Landscaping			Parks				Total FY 2024/25 Assessment
			FY 2024/25 Assessment	Max Dollar per Unit	Maximum Assessment	Dollar Levied per Unit	FY 2024/25 Assessment	Max Dollar per Unit	Maximum Assessment	
43	2.23	\$0.00	0.00	\$0.00	0.00	\$0.00	0.00	\$0.00	0.00	0.00
44	3.87	\$0.00	0.00	\$0.00	0.00	\$0.00	0.00	\$0.00	0.00	0.00
45	0.00	\$0.00	0.00	\$0.00	0.00	\$0.00	0.00	\$0.00	0.00	0.00
46	8.49	\$0.00	0.00	\$0.00	0.00	\$0.00	0.00	\$0.00	0.00	0.00
47	7.64	\$0.00	0.00	\$0.00	0.00	\$0.00	0.00	\$0.00	0.00	0.00
48	4.53	\$0.00	0.00	\$0.00	0.00	\$0.00	0.00	\$0.00	0.00	0.00
49	58.00	\$203.64	11,811.12	\$203.64	11,811.12	\$0.00	0.00	\$0.00	0.00	11,811.12
50	494.00	\$129.84	64,140.96	\$129.84	64,140.96	\$419.93	207,445.42	\$419.93	207,445.42	271,586.38
51	103.00	\$128.77	13,263.31	\$128.77	13,263.31	\$0.00	0.00	\$0.00	0.00	13,263.31
52	200.00	\$467.59	93,518.85	\$467.74	93,548.00	\$0.00	0.00	\$0.00	0.00	93,518.85
53	519.00	\$735.10	381,516.90	\$735.10	381,516.90	\$0.00	0.00	\$0.00	0.00	381,516.90
54	67.00	\$273.17	18,302.26	\$273.25	18,307.75	\$0.00	0.00	\$0.00	0.00	18,302.26
55	81.00	\$132.81	10,757.94	\$133.03	10,775.43	\$0.00	0.00	\$0.00	0.00	10,757.94
56	95.00	\$188.51	17,908.22	\$188.57	17,914.15	\$0.00	0.00	\$0.00	0.00	17,908.22
57	147.00	\$297.61	43,748.99	\$297.71	43,763.37	\$81.37	11,961.39	\$81.37	11,961.39	55,710.38
59	378.00	\$218.22	82,485.57	\$269.32	101,802.96	\$0.00	0.00	\$0.00	0.00	82,485.57
60	393.00	\$155.36	61,056.04	\$155.41	61,076.13	\$331.33	130,212.69	\$331.33	130,212.69	191,268.73
61	20.00	\$0.00	0.00	\$0.00	0.00	\$0.00	0.00	\$0.00	0.00	0.00
62	2.70	\$0.00	0.00	\$0.00	0.00	\$0.00	0.00	\$0.00	0.00	0.00
63	334.00	\$130.10	43,453.96	\$130.14	43,466.76	\$503.57	168,192.38	\$503.57	168,192.38	211,646.34

Benefit Zone	Benefit Units	Dollar Levied per Unit	Landscaping			Parks				Total FY 2024/25 Assessment
			FY 2024/25 Assessment	Max Dollar per Unit	Maximum Assessment	Dollar Levied per Unit	FY 2024/25 Assessment	Max Dollar per Unit	Maximum Assessment	
64	247.00	\$0.00	0.00	\$79.30	19,587.10	\$286.86	70,854.42	\$286.86	70,854.42	70,854.42
65	1.00	\$3,339.65	3,339.65	\$3,339.65	3,339.65	\$0.00	0.00	\$0.00	0.00	3,339.65
66	112.00	\$137.78	15,431.36	\$137.78	15,431.36	\$0.00	0.00	\$0.00	0.00	15,431.36
67	24.16	\$502.74	12,146.20	\$502.74	12,146.20	\$0.00	0.00	\$0.00	0.00	12,146.20
68	8.01	\$0.00	0.00	\$274.15	2,195.94	\$0.00	0.00	\$0.00	0.00	0.00
69	19.00	\$97.35	1,849.62	\$97.51	1,852.69	\$0.00	0.00	\$0.00	0.00	1,849.62
70	371.00	\$183.75	68,171.25	\$230.73	85,600.83	\$0.00	0.00	\$0.00	0.00	68,171.25
71	199.00	\$150.72	29,993.92	\$150.98	30,045.02	\$503.57	100,210.43	\$503.57	100,210.43	130,204.35
72	279.00	\$150.59	42,014.41	\$150.64	42,028.56	\$427.23	119,197.17	\$427.23	119,197.17	161,211.58
73	170.00	\$146.07	24,831.90	\$146.07	24,831.90	\$0.00	0.00	\$254.23	43,219.10	24,831.90
74	75.00	\$261.79	19,634.25	\$261.79	19,634.25	\$0.00	0.00	\$0.00	0.00	19,634.25
75	386.00	\$298.39	115,179.57	\$298.49	115,217.14	\$0.00	0.00	\$0.00	0.00	115,179.57
76	4.42	\$925.03	4,088.64	\$925.32	4,089.91	\$0.00	0.00	\$0.00	0.00	4,088.64
78	57.00	\$0.00	0.00	\$47.50	2,707.50	\$0.00	0.00	\$0.00	0.00	0.00
79	168.00	\$0.00	0.00	\$234.11	39,330.48	\$0.00	0.00	\$0.00	0.00	0.00
80	34.35	\$449.66	15,445.99	\$449.81	15,450.97	\$0.00	0.00	\$0.00	0.00	15,445.99
81	23.76	\$1,025.00	24,354.00	\$1,679.14	39,896.37	\$0.00	0.00	\$0.00	0.00	24,354.00
82	23.75	\$0.00	0.00	\$137.52	3,266.10	\$0.00	0.00	\$0.00	0.00	0.00
83	9.00	\$0.00	0.00	\$699.95	6,299.55	\$0.00	0.00	\$0.00	0.00	0.00
84	1.00	\$10,618.52	10,618.52	\$10,618.52	10,618.52	\$0.00	0.00	\$0.00	0.00	10,618.52

Benefit Zone	Benefit Units	Dollar Levied per Unit	Landscaping			Parks				Total FY 2024/25 Assessment
			FY 2024/25 Assessment	Max Dollar per Unit	Maximum Assessment	Dollar Levied per Unit	FY 2024/25 Assessment	Max Dollar per Unit	Maximum Assessment	
85	1.00	\$6,487.01	6,487.01	\$6,487.01	6,487.01	\$0.00	0.00	\$0.00	0.00	6,487.01
86	1.00	\$26,994.00	26,994.00	\$62,019.38	62,019.38	\$0.00	0.00	\$0.00	0.00	26,994.00
87	85.55	\$314.35	26,892.64	\$314.35	26,892.64	\$0.00	0.00	\$0.00	0.00	26,892.64
88	127.00	\$0.00	0.00	\$103.87	13,191.49	\$0.00	0.00	\$0.00	0.00	0.00
89	1.00	\$1,504.01	1,504.01	\$1,504.48	1,504.48	\$0.00	0.00	\$0.00	0.00	1,504.01
90	1.00	\$19,405.22	19,405.22	\$25,964.88	25,964.88	\$0.00	0.00	\$0.00	0.00	19,405.22
91	M & P	\$9,353.69	9,353.69	\$9,353.69	9,353.69	\$0.00	0.00	\$0.00	0.00	9,353.69
92		\$4,682.39	6,227.58	\$4,682.39	6,227.58	\$0.00	0.00	\$0.00	0.00	6,227.58
93		\$1,268.53	1,268.53	\$1,268.93	1,268.93	\$0.00	0.00	\$0.00	0.00	1,268.53
94	M & P	\$915.96	68,715.19	\$916.24	68,736.32	\$0.00	0.00	\$0.00	0.00	68,715.19
95	M & P	\$2,065.82	2,065.82	\$2,066.47	2,066.47	\$0.00	0.00	\$0.00	0.00	2,065.82
96	M & P	\$606.57	55,010.24	\$811.29	73,575.89	\$0.00	0.00	\$0.00	0.00	55,010.24
97	M & P	\$1,107.41	50,088.15	\$1,107.41	50,088.15	\$0.00	0.00	\$0.00	0.00	50,088.15
98	M & P	\$11,702.94	11,702.94	\$11,702.94	11,702.94	\$0.00	0.00	\$0.00	0.00	11,702.94
99	M & P	\$3,439.59	9,458.87	\$3,445.39	9,474.82	\$0.00	0.00	\$0.00	0.00	9,458.87
100		\$3,189.10	3,189.10	\$3,194.48	3,194.48	\$0.00	0.00	\$0.00	0.00	3,189.10
101		\$79.18	4,750.52	\$79.21	4,752.60	\$69.93	4,195.80	\$69.93	4,195.80	8,946.32
102		\$79.18	3,167.01	\$79.21	3,168.40	\$69.93	2,797.20	\$69.93	2,797.20	5,964.21
103	M	\$0.00	0.00	\$2,829.94	2,829.94	\$0.00	0.00	\$0.00	0.00	0.00
103	P	\$0.00	0.00	\$47,466.94	47,466.94	\$0.00	0.00	\$0.00	0.00	0.00

E - designated assessment for entrance; M - designated assessment for medians; O - designated assessment for owner maintained; P - designated assessment for parkways and other landscaping; S - designated assessment for slopes

Benefit Zone	Benefit Units	Dollar Levied per Unit	Landscaping			Parks				Total FY 2024/25 Assessment
			FY 2024/25 Assessment	Max Dollar per Unit	Maximum Assessment	Dollar Levied per Unit	FY 2024/25 Assessment	Max Dollar per Unit	Maximum Assessment	
104	496.00	\$350.00	173,600.00	\$510.78	253,346.88	\$0.00	0.00	\$0.00	0.00	173,600.00
105	1.00	\$14,707.94	14,707.94	\$24,322.76	24,322.76	\$0.00	0.00	\$0.00	0.00	14,707.94
106	M & P	1.00	\$2,500.00	2,500.00	\$3,571.84	3,571.84	\$0.00	0.00	\$0.00	2,500.00
107	M & P	1.00	\$38,257.98	38,257.98	\$54,251.30	54,251.30	\$0.00	0.00	\$0.00	38,257.98
108	M & P	1.00	\$20,917.20	20,917.20	\$27,095.47	27,095.47	\$0.00	0.00	\$0.00	20,917.20
109		1.00	\$3,399.76	3,399.76	\$3,405.49	3,405.49	\$0.00	0.00	\$0.00	3,399.76
111	M & P	1.00	\$0.00	0.00	\$1,022.81	1,022.81	\$0.00	0.00	\$0.00	0.00
112	M & P	1.00	\$0.00	0.00	\$2,126.98	2,126.98	\$0.00	0.00	\$0.00	0.00
113	M & P	31.11	\$839.64	26,121.20	\$839.64	26,121.20	\$0.00	0.00	\$0.00	26,121.20
114	M & P	14.04	\$1,315.51	18,469.76	\$1,315.51	18,469.76	\$0.00	0.00	\$0.00	18,469.76
115	M & P	1.00	\$6,742.56	6,742.56	\$6,753.93	6,753.93	\$0.00	0.00	\$0.00	6,742.56
116	M & P	9.06	\$1,760.44	15,949.59	\$2,000.99	18,128.97	\$0.00	0.00	\$0.00	15,949.59
117	M & E & S	1.38	\$0.00	0.00	\$28,409.51	39,205.12	\$0.00	0.00	\$0.00	0.00
118		0.48	\$2,746.00	1,318.08	\$2,750.68	1,320.33	\$0.00	0.00	\$0.00	1,318.08
119	M & P	1.00	\$0.00	0.00	\$5,537.73	5,537.73	\$0.00	0.00	\$0.00	0.00
120	M & P	1.00	\$3,150.90	3,150.90	\$3,150.90	3,150.90	\$0.00	0.00	\$0.00	3,150.90
121	M & P	21.81	\$1,453.90	31,709.56	\$1,453.90	31,709.56	\$0.00	0.00	\$0.00	31,709.56
122		43.15	\$574.22	24,777.59	\$574.22	24,777.59	\$0.00	0.00	\$0.00	24,777.59
123		1.00	\$5,746.71	5,746.71	\$5,756.40	5,756.40	\$0.00	0.00	\$0.00	5,746.71
124	M & P	5.12	\$991.89	5,078.48	\$1,091.17	5,586.79	\$0.00	0.00	\$0.00	5,078.48

E - designated assessment for entrance; M - designated assessment for medians; O - designated assessment for owner maintained; P - designated assessment for parkways and other landscaping; S - designated assessment for slopes

Benefit Zone		Benefit Units	Landscaping				Parks				Total FY 2024/25 Assessment
			Dollar Levied per Unit	FY 2024/25 Assessment	Max Dollar per Unit	Maximum Assessment	Dollar Levied per Unit	FY 2024/25 Assessment	Max Dollar per Unit	Maximum Assessment	
125	M & P	84.19	\$731.90	61,618.82	\$920.96	77,535.62	\$0.00	0.00	\$0.00	0.00	61,618.82
126	M & P	68.52	\$358.30	24,550.72	\$358.30	24,550.72	\$0.00	0.00	\$0.00	0.00	24,550.72
127		308.00	\$478.00	147,224.88	\$547.13	168,516.04	\$179.51	55,289.08	\$179.51	55,289.08	202,513.96
128		1.00	\$224.91	224.91	\$225.28	225.28	\$0.00	0.00	\$0.00	0.00	224.91
129		7.48	\$2,193.93	16,410.60	\$2,193.93	16,410.60	\$0.00	0.00	\$0.00	0.00	16,410.60
130	E & M & P & S	23.13	\$1,836.87	42,486.80	\$2,132.73	49,330.04	\$0.00	0.00	\$0.00	0.00	42,486.80
131		1.00	\$39,525.09	39,525.09	\$50,056.80	50,056.80	\$0.00	0.00	\$0.00	0.00	39,525.09
132		3.25	\$379.03	1,231.85	\$379.15	1,232.24	\$0.00	0.00	\$0.00	0.00	1,231.85
133	M & P	1.00	\$58,054.65	58,054.65	\$58,054.65	58,054.65	\$0.00	0.00	\$0.00	0.00	58,054.65
134	M & P	30.75	\$945.00	29,058.75	\$1,015.97	31,241.08	\$0.00	0.00	\$0.00	0.00	29,058.75
135	M & P	1.00	\$10,488.26	10,488.26	\$12,269.33	12,269.33	\$0.00	0.00	\$0.00	0.00	10,488.26
136	M & O & P	3.28	\$3,450.00	11,316.00	\$8,465.07	27,765.43	\$0.00	0.00	\$0.00	0.00	11,316.00
137	M & P	1.00	\$17,805.73	17,805.73	\$17,835.75	17,835.75	\$0.00	0.00	\$0.00	0.00	17,805.73
138	M & P	1.00	\$17,850.00	17,850.00	\$19,622.75	19,622.75	\$0.00	0.00	\$0.00	0.00	17,850.00
139	M & P	2.81	\$2,653.81	7,457.19	\$2,654.64	7,459.54	\$0.00	0.00	\$0.00	0.00	7,457.19
140		43.26	\$0.00	0.00	\$817.13	35,349.04	\$0.00	0.00	\$0.00	0.00	0.00
141	M & P	4.10	\$1,700.89	6,973.65	\$1,700.89	6,973.65	\$0.00	0.00	\$0.00	0.00	6,973.65
142	M & P	1.00	\$20,274.12	20,274.12	\$24,055.56	24,055.56	\$0.00	0.00	\$0.00	0.00	20,274.12
143		2.05	\$3,394.00	6,957.70	\$3,394.00	6,957.70	\$0.00	0.00	\$0.00	0.00	6,957.70
144	M & P	1.00	\$1,496.21	1,496.21	\$1,498.73	1,498.73	\$0.00	0.00	\$0.00	0.00	1,496.21

E - designated assessment for entrance; M - designated assessment for medians; O - designated assessment for owner maintained; P - designated assessment for parkways and other landscaping; S - designated assessment for slopes

Benefit Zone	Benefit Units	Dollar Levied per Unit	Landscaping			Parks				Total FY 2024/25 Assessment
			FY 2024/25 Assessment	Max Dollar per Unit	Maximum Assessment	Dollar Levied per Unit	FY 2024/25 Assessment	Max Dollar per Unit	Maximum Assessment	
145	54.70	\$542.02	29,648.49	\$542.02	29,648.49	\$0.00	0.00	\$0.00	0.00	29,648.49
146	1.00	\$15,098.77	15,098.77	\$16,718.26	16,718.26	\$0.00	0.00	\$0.00	0.00	15,098.77
148	128.00	\$121.74	15,582.72	\$121.74	15,582.72	\$0.00	0.00	\$0.00	0.00	15,582.72
149	1.00	\$21,504.67	21,504.67	\$21,504.67	21,504.67	\$0.00	0.00	\$0.00	0.00	21,504.67
150	8.28	\$1,425.46	11,802.81	\$1,425.46	11,802.81	\$0.00	0.00	\$0.00	0.00	11,802.81
151	1.00	\$18,495.73	18,495.73	\$18,495.73	18,495.73	\$0.00	0.00	\$0.00	0.00	18,495.73
152	1.00	\$5,522.35	5,522.35	\$5,522.35	5,522.35	\$0.00	0.00	\$0.00	0.00	5,522.35
153	25.26	\$1,430.93	36,145.28	\$1,632.29	41,231.65	\$0.00	0.00	\$0.00	0.00	36,145.28
154	270.00	\$262.86	70,971.12	\$328.57	88,713.90	\$89.49	24,162.30	\$89.49	24,162.30	95,133.42
155	1.71	\$0.00	0.00	\$1,241.15	2,122.37	\$0.00	0.00	\$0.00	0.00	0.00
156	15.60	\$360.80	5,628.48	\$360.80	5,628.48	\$0.00	0.00	\$0.00	0.00	5,628.48
157	2.00	\$4,355.40	8,710.80	\$4,355.40	8,710.80	\$0.00	0.00	\$0.00	0.00	8,710.80
158	0.00	\$0.00	0.00	\$0.00	0.00	\$0.00	0.00	\$0.00	0.00	0.00
159	1.00	\$0.00	0.00	\$3,622.13	3,622.13	\$0.00	0.00	\$0.00	0.00	0.00
160	55.26	\$550.00	30,393.00	\$690.05	38,132.16	\$0.00	0.00	\$0.00	0.00	30,393.00
161	6.31	\$614.42	3,876.99	\$615.45	3,883.49	\$0.00	0.00	\$0.00	0.00	3,876.99
162A	253.00	\$0.00	0.00	\$486.79	123,157.87	\$0.00	0.00	\$219.96	55,649.88	0.00
162B	116.00	\$200.00	23,200.00	\$486.79	56,467.64	\$238.51	27,667.16	\$238.51	27,667.16	50,867.16
162C	228.00	\$0.00	0.00	\$486.79	110,988.12	\$0.00	0.00	\$219.96	50,150.88	0.00
162D	191.00	\$225.00	42,975.00	\$525.77	100,422.07	\$238.51	45,555.41	\$238.51	45,555.41	88,530.41

Benefit Zone	Benefit Units	Dollar Levied per Unit	Landscaping			Parks				Total FY 2024/25 Assessment
			FY 2024/25 Assessment	Max Dollar per Unit	Maximum Assessment	Dollar Levied per Unit	FY 2024/25 Assessment	Max Dollar per Unit	Maximum Assessment	
162E	97.00	\$153.89	14,927.14	\$426.91	41,410.27	\$238.51	23,135.47	\$238.51	23,135.47	38,062.61
162F	376.00	\$0.00	0.00	\$206.67	77,707.92	\$0.00	0.00	\$219.96	82,704.96	0.00
163	11.71	\$789.26	9,242.28	\$986.58	11,552.85	\$0.00	0.00	\$0.00	0.00	9,242.28
164	1.00	\$13,940.61	13,940.61	\$13,940.61	13,940.61	\$0.00	0.00	\$0.00	0.00	13,940.61
165	9.56	\$546.55	5,225.02	\$546.55	5,225.02	\$0.00	0.00	\$0.00	0.00	5,225.02
166	216.89	\$214.98	46,627.88	\$268.73	58,284.85	\$0.00	0.00	\$0.00	0.00	46,627.88
167	9.54	\$571.57	5,452.76	\$714.46	6,815.95	\$0.00	0.00	\$0.00	0.00	5,452.76
168	5.00	\$1,684.47	8,422.35	\$1,684.47	8,422.35	\$0.00	0.00	\$0.00	0.00	8,422.35
169	9.69	\$308.03	2,984.83	\$385.04	3,731.04	\$0.00	0.00	\$0.00	0.00	2,984.83
170	90.00	\$0.00	0.00	\$675.94	60,834.60	\$89.24	8,031.60	\$89.24	8,031.60	8,031.60
171	6.30	\$0.00	0.00	\$2,084.35	13,131.41	\$0.00	0.00	\$0.00	0.00	0.00
172	16.25	\$643.32	10,453.95	\$804.15	13,067.44	\$0.00	0.00	\$0.00	0.00	10,453.95
173	91.00	\$0.00	0.00	\$678.50	61,743.50	\$0.00	0.00	\$395.68	36,006.88	0.00
174	118.00	\$0.00	0.00	\$817.85	96,506.30	\$0.00	0.00	\$395.68	46,690.24	0.00
175	70.00	\$575.60	40,292.00	\$719.50	50,365.00	\$0.00	0.00	\$395.68	27,697.60	40,292.00
176	15.38	\$0.00	0.00	\$1,227.03	18,871.72	\$0.00	0.00	\$0.00	0.00	0.00
177	7.87	\$1,700.04	13,379.31	\$2,125.05	16,724.14	\$0.00	0.00	\$0.00	0.00	13,379.31
178	4.08	\$0.00	0.00	\$1,850.89	7,551.63	\$0.00	0.00	\$0.00	0.00	0.00
179	35.22	\$0.00	0.00	\$256.20	9,023.36	\$0.00	0.00	\$0.00	0.00	0.00
180	1.00	\$1,817.09	1,817.09	\$1,871.60	1,871.60	\$0.00	0.00	\$0.00	0.00	1,817.09

Benefit Zone	Benefit Units	Landscaping				Parks				Total
		Dollar Levied per Unit	FY 2024/25 Assessment	Max Dollar per Unit	Maximum Assessment	Dollar Levied per Unit	FY 2024/25 Assessment	Max Dollar per Unit	Maximum Assessment	FY 2024/25 Assessment
181	9.14	\$0.00	0.00	\$2,640.85	24,137.37	\$0.00	0.00	\$0.00	0.00	0.00
Total ⁽¹⁾	23,448.28		\$3,557,898.94		\$4,888,976.84		\$1,236,491.90		\$1,578,611.44	\$4,794,390.84

E - designated assessment for entrance;
M - designated assessment for medians;
O - designated assessment for owner maintained;
P - designated assessment for parkways and other landscaping;
S - designated assessment for slopes
⁽¹⁾ Totals may not foot with Assessment Roll shown as Exhibit B due to even penny rounding required by Riverside County.

EXHIBIT A – FISCAL YEAR 2024/25 DIAGRAM

The Fiscal Year 2024/25 Diagram is incorporated herein as Exhibit A.

**DIAGRAM OF
LANDSCAPE MAINTENANCE DISTRICT NO. 1
CITY OF PERRIS, COUNTY OF RIVERSIDE, STATE OF CALIFORNIA
FISCAL YEAR 2024/2025
SHEET 1 OF 10**

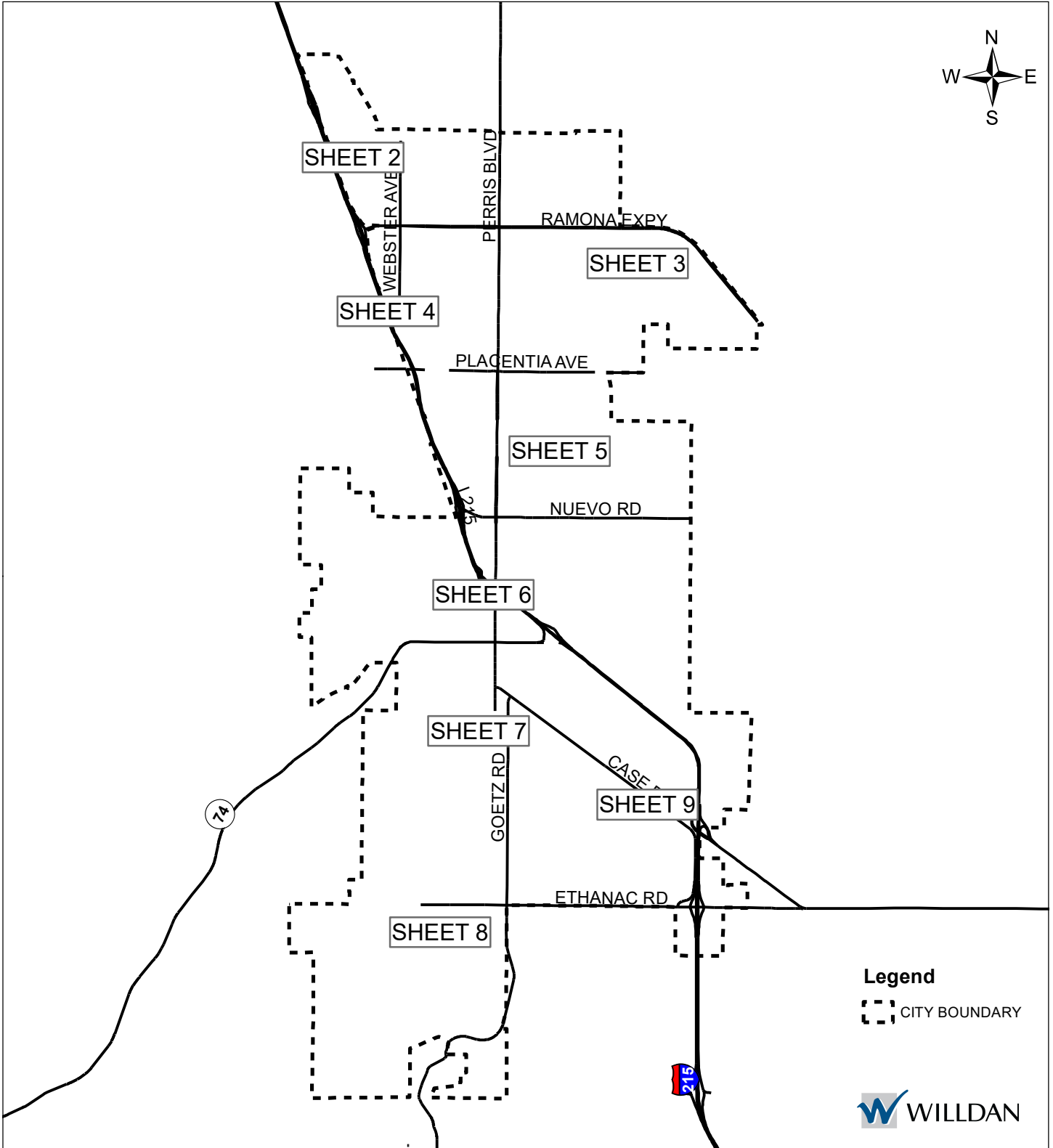
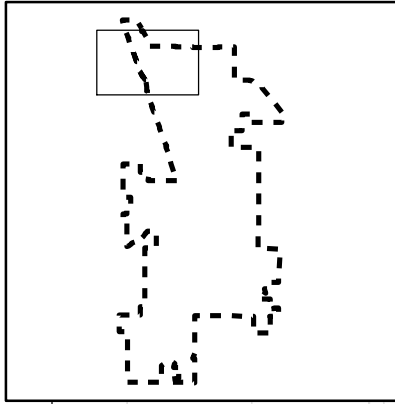


DIAGRAM OF LANDSCAPE MAINTENANCE DISTRICT NO. 1 CITY OF PERRIS, COUNTY OF RIVERSIDE, STATE OF CALIFORNIA FISCAL YEAR 2024/2025 SHEET 2 OF 10

VICINITY MAP



Legend

CITY BOUNDARY	167
65	168
67	176
85	178
89	179
90	181
94	
96	
116	
122	
123	
126	
128	
131	
133	
134	
135	
141	
143	
144	
146	
150	
151	
152	
153	
161	
164	

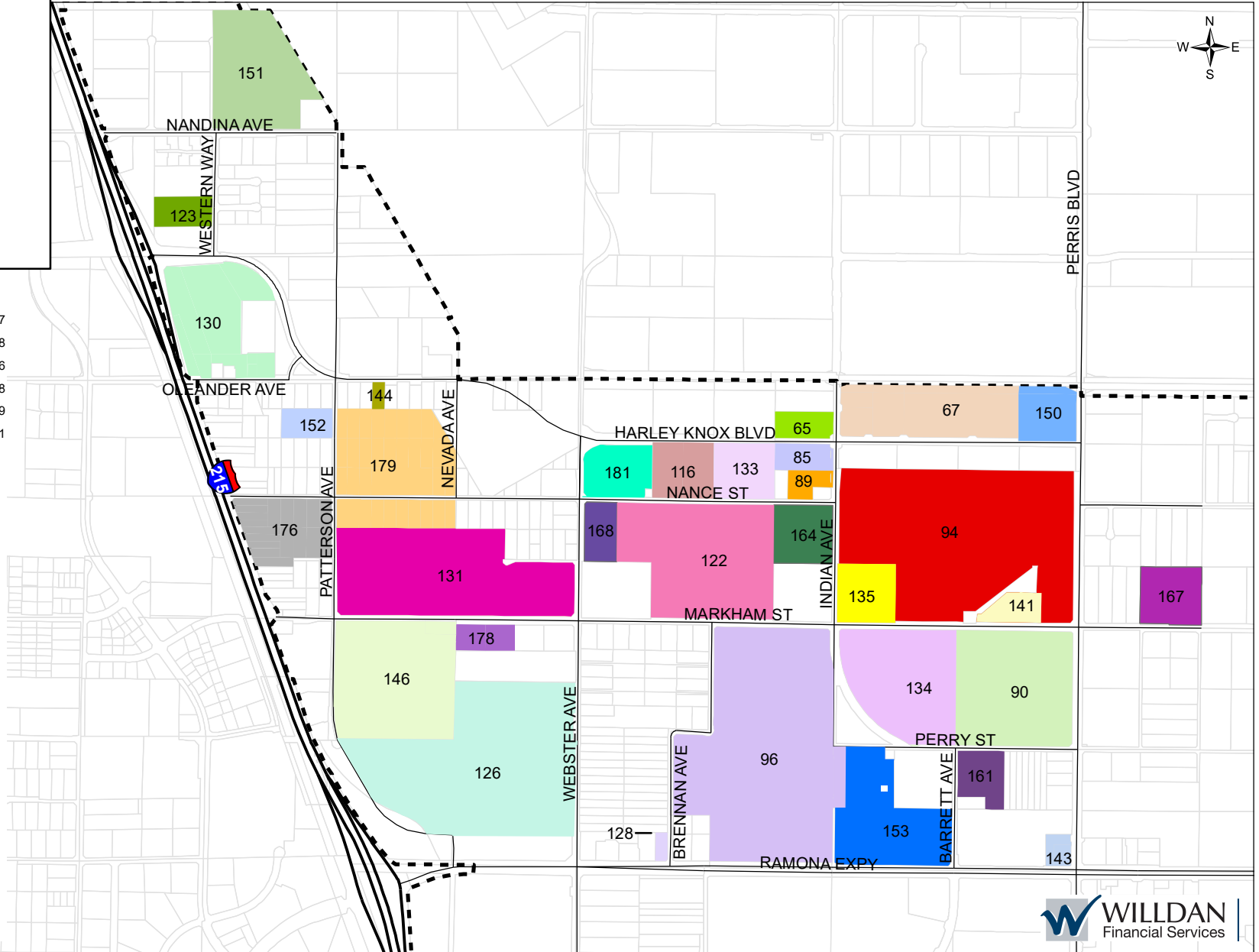
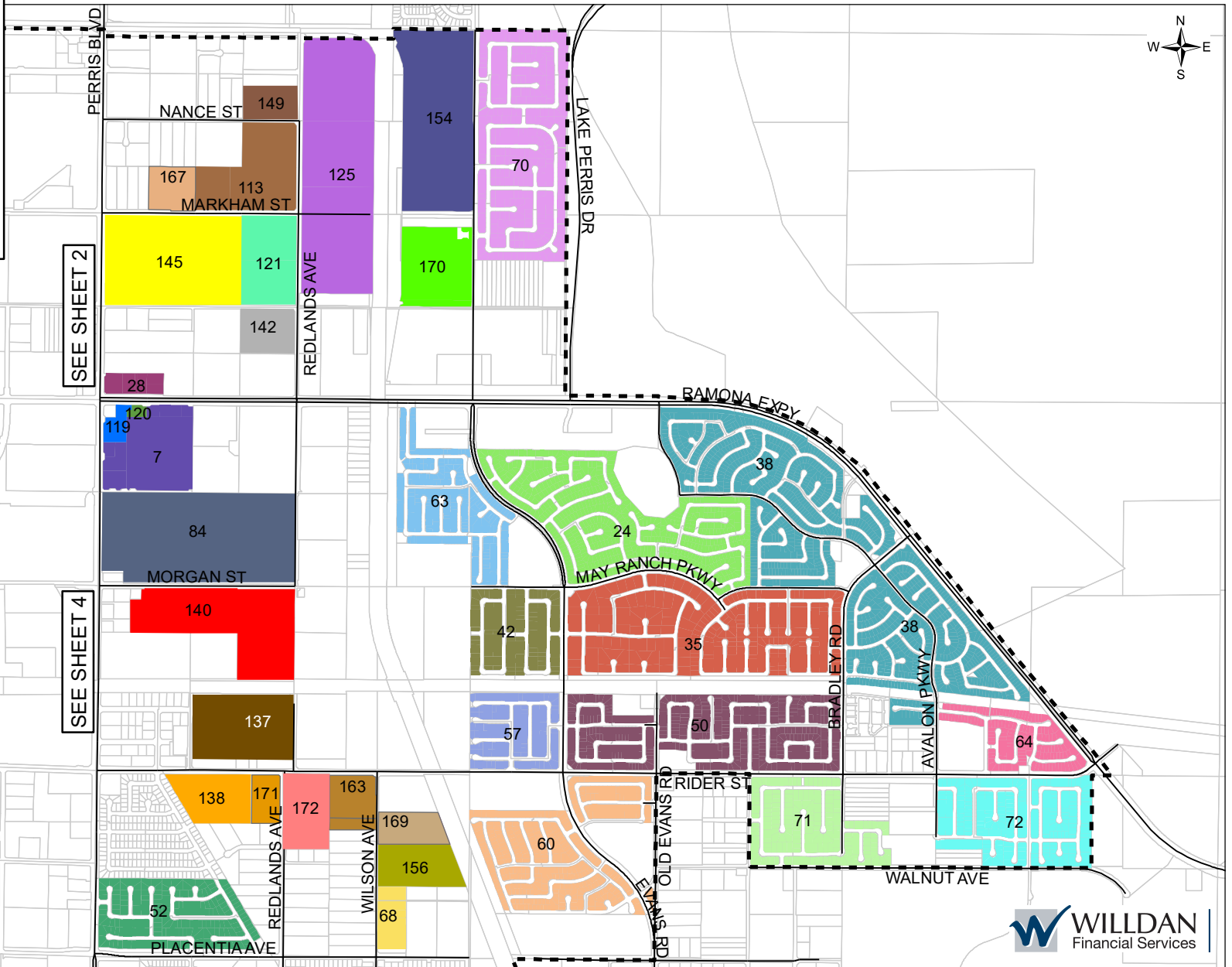
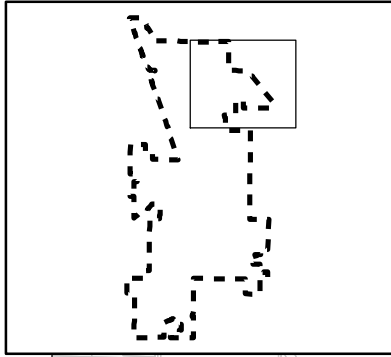


DIAGRAM OF LANDSCAPE MAINTENANCE DISTRICT NO. 1 CITY OF PERRIS, COUNTY OF RIVERSIDE, STATE OF CALIFORNIA FISCAL YEAR 2024/2025 SHEET 3 OF 10

VICINITY MAP



Legend

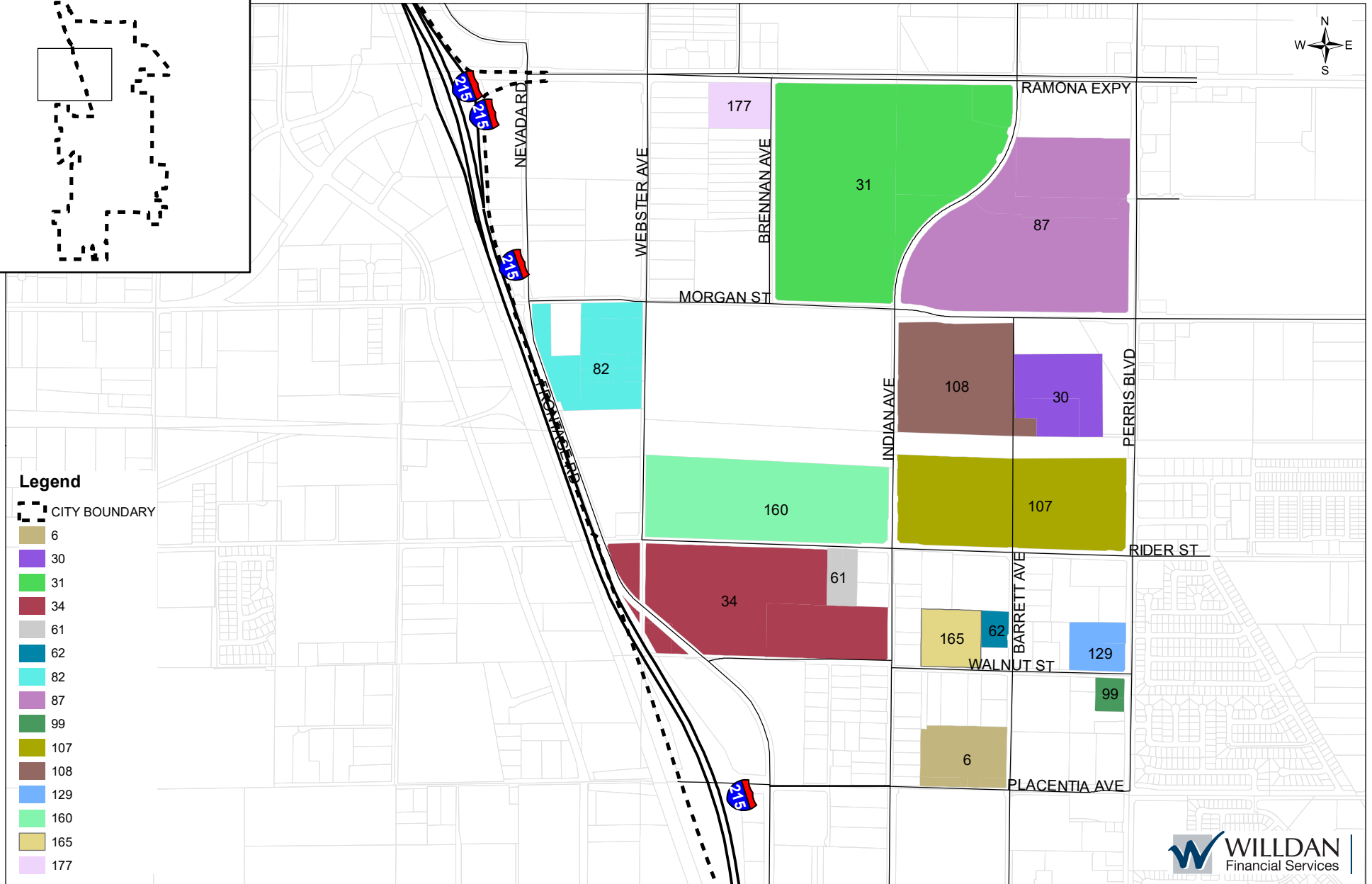
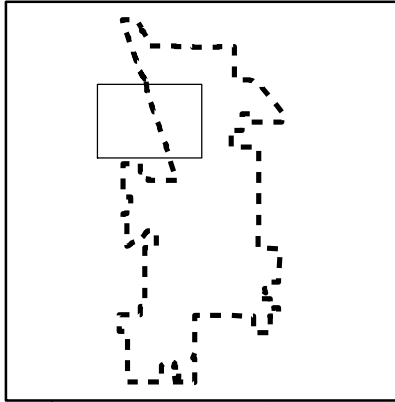
CITY BOUNDARY	71	167
BENEFIT ZONE	72	169
7	170	171
24	84	172
28	119	
35	120	
38	121	
42	125	
45	137	
50	138	
52	140	
57	145	
60	149	
63	154	
64	156	
68	163	
70	169	
	171	
	172	

SEE SHEET 2

SEE SHEET 4

DIAGRAM OF LANDSCAPE MAINTENANCE DISTRICT NO. 1 CITY OF PERRIS, COUNTY OF RIVERSIDE, STATE OF CALIFORNIA FISCAL YEAR 2024/2025 SHEET 4 OF 10

VICINITY MAP

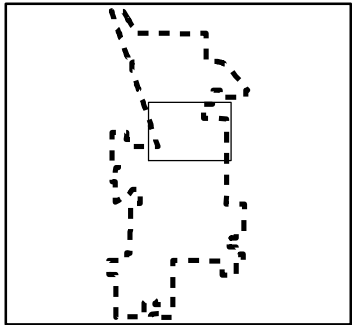


Legend

- CITY BOUNDARY
- 6
- 30
- 31
- 34
- 61
- 62
- 82
- 87
- 99
- 107
- 108
- 129
- 160
- 165
- 177

DIAGRAM OF LANDSCAPE MAINTENANCE DISTRICT NO. 1 CITY OF PERRIS, COUNTY OF RIVERSIDE, STATE OF CALIFORNIA FISCAL YEAR 2024/2025 SHEET 5 OF 10

VICINITY MAP



Legend

CITY BOUNDARY

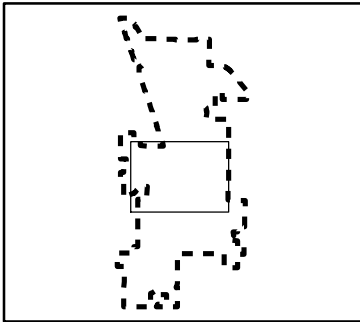
BENEFIT ZONE

- 1A
- 2
- 5
- 9
- 11
- 12
- 15
- 18
- 21
- 23
- 27
- 37
- 40
- 43
- 48
- 49
- 59
- 66
- 73
- 74
- 76
- 97
- 103
- 104
- 114
- 115
- 117
- 148
- 157
- 173
- 174
- 175



DIAGRAM OF LANDSCAPE MAINTENANCE DISTRICT NO. 1 CITY OF PERRIS, COUNTY OF RIVERSIDE, STATE OF CALIFORNIA FISCAL YEAR 2024/2025 SHEET 6 OF 10

VICINITY MAP



- Legend**
- CITY BOUNDARY
 - BENEFIT ZONE**
 - 1B
 - 3
 - 4
 - 13
 - 14
 - 16
 - 17
 - 19
 - 20
 - 25
 - 39
 - 41
 - 46
 - 51
 - 54
 - 55
 - 78
 - 79
 - 83
 - 92
 - 93
 - 95
 - 98
 - 100
 - 105
 - 106
 - 111
 - 112
 - 118
 - 124
 - 132
 - 180

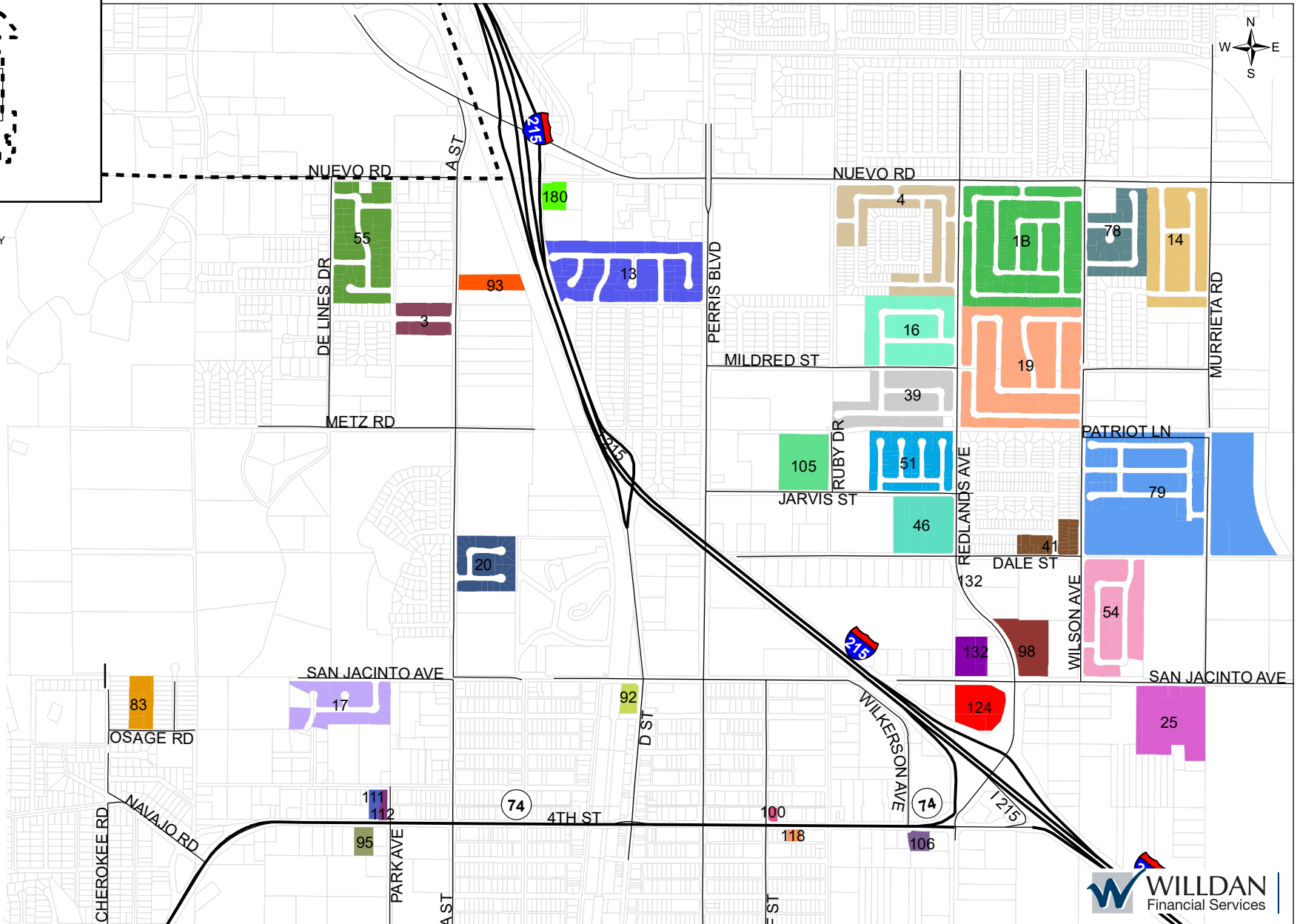


DIAGRAM OF LANDSCAPE MAINTENANCE DISTRICT NO. 1 CITY OF PERRIS, COUNTY OF RIVERSIDE, STATE OF CALIFORNIA FISCAL YEAR 2024/2025 SHEET 7 OF 10

VICINITY MAP

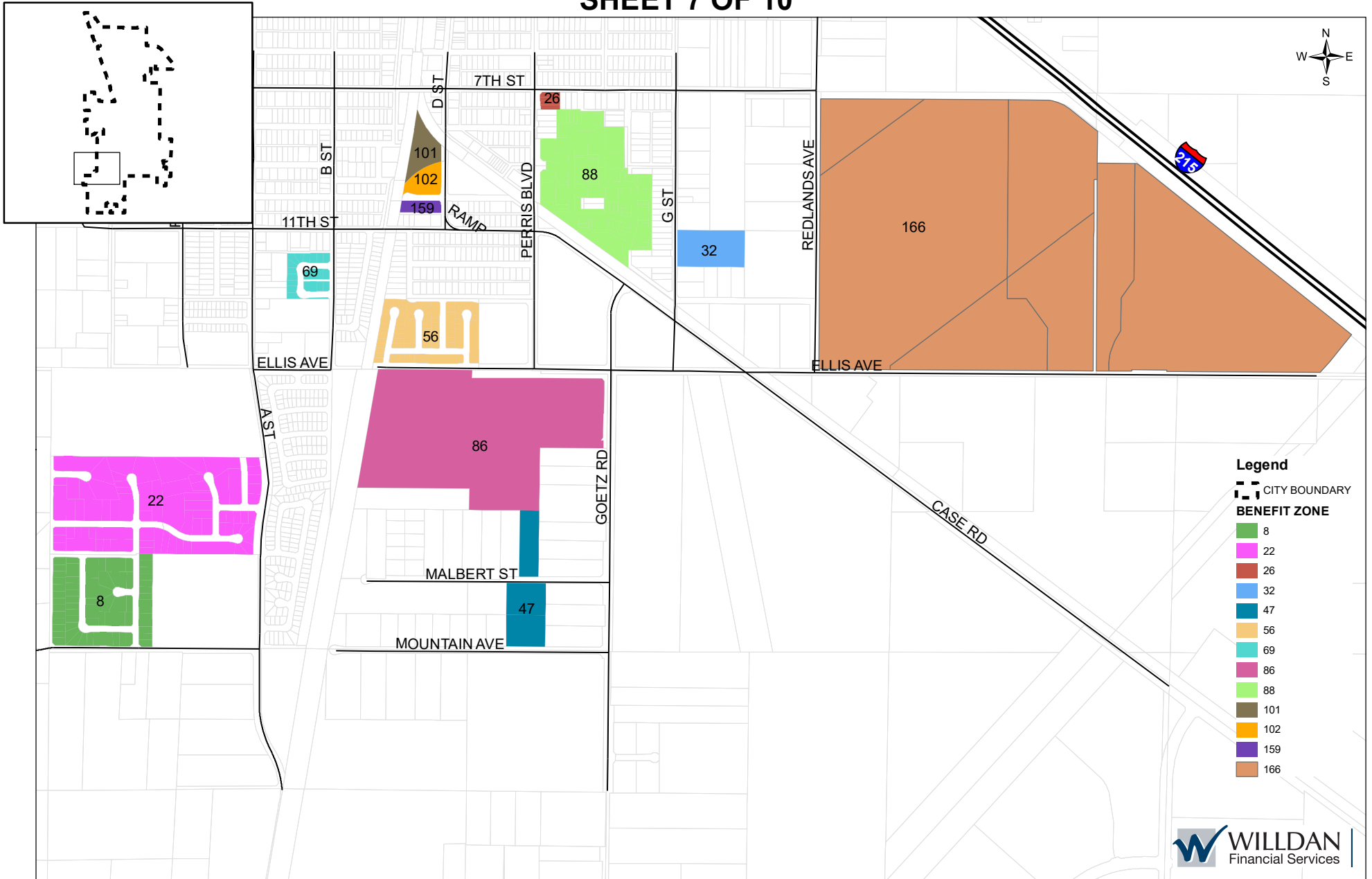
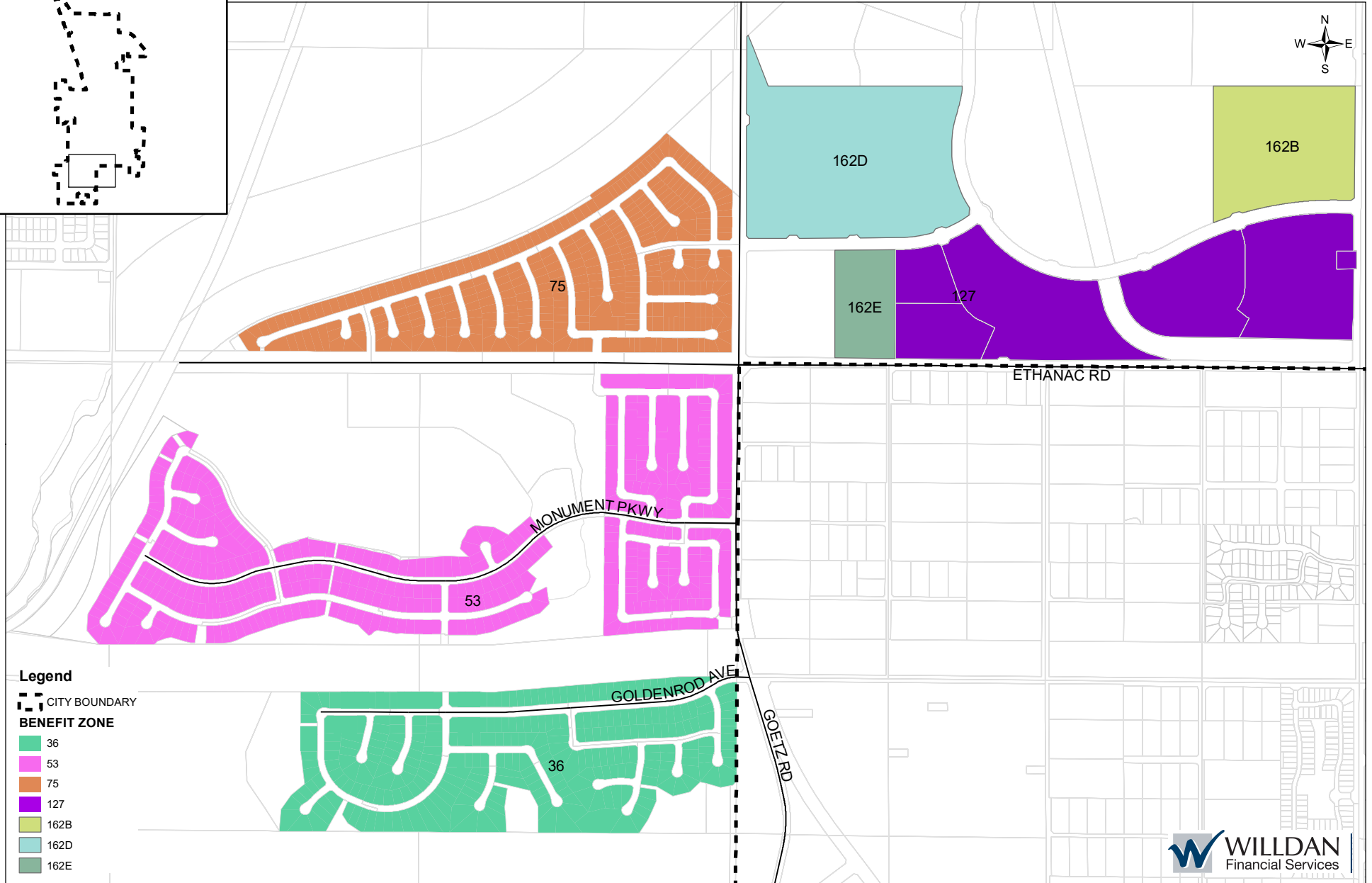
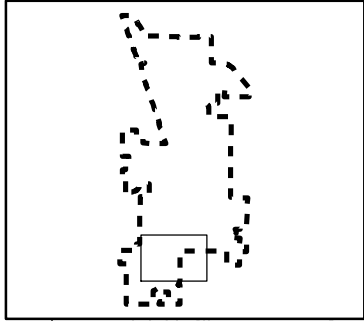


DIAGRAM OF LANDSCAPE MAINTENANCE DISTRICT NO. 1 CITY OF PERRIS, COUNTY OF RIVERSIDE, STATE OF CALIFORNIA FISCAL YEAR 2024/2025 SHEET 8 OF 10

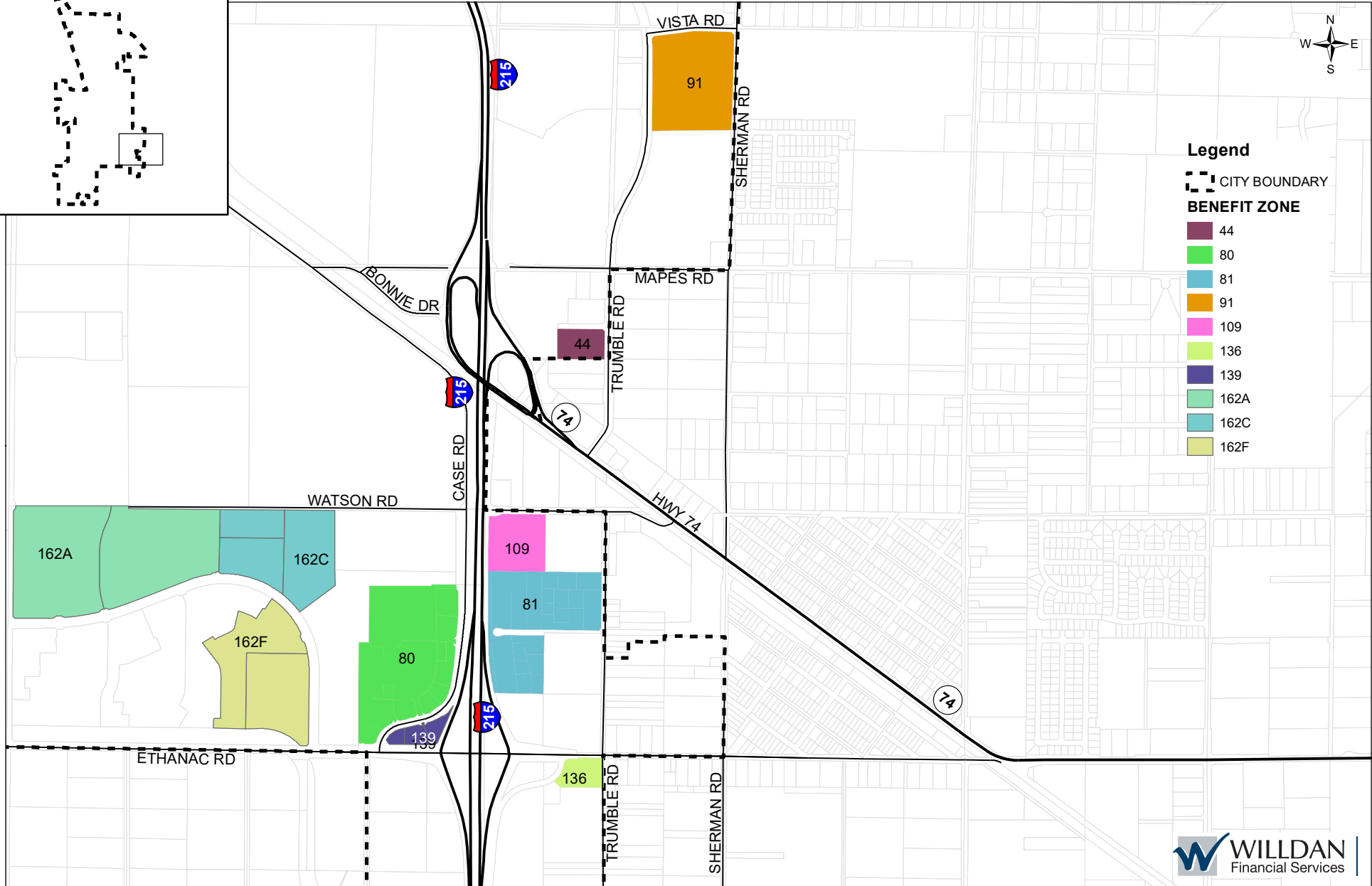
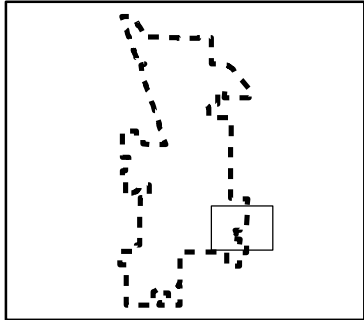
VICINITY MAP



- Legend**
- CITY BOUNDARY
 - BENEFIT ZONE**
 - 36
 - 53
 - 75
 - 127
 - 162B
 - 162D
 - 162E

DIAGRAM OF LANDSCAPE MAINTENANCE DISTRICT NO. 1 CITY OF PERRIS, COUNTY OF RIVERSIDE, STATE OF CALIFORNIA FISCAL YEAR 2024/2025 SHEET 9 OF 10

VICINITY MAP



Legend

- CITY BOUNDARY
- BENEFIT ZONE**
- 44
- 80
- 81
- 91
- 109
- 136
- 139
- 162A
- 162C
- 162F

**DIAGRAM OF
LANDSCAPE MAINTENANCE DISTRICT NO. 1
CITY OF PERRIS, COUNTY OF RIVERSIDE, STATE OF CALIFORNIA
FISCAL YEAR 2024/2025
SHEET 10 OF 10**

ZONE	DESCRIPTION	Assessed		ZONE	DESCRIPTION	Assessed		ZONE	DESCRIPTION	Assessed	
		SHEET	(Y/N)			SHEET	(Y/N)			SHEET	(Y/N)
1A	TT 20280	6	Y	63	TT 32262	3	Y	126	PM 36512/36582	2	Y
1B	TT 17399	5	Y	64	TT 33227/AMND 22832/ AMND 22833	3	Y	127	TT 36988/36989/37262	8	Y
2	TT 19893	5	Y	65	DPR 04-0343	2	Y	128	CUP 16-05237	2	Y
3	TT 21131	6	Y	66	TT 32793/33720	5	Y	129	CUP 02-0061	4	Y
4	TT 20280	6	N	67	PM 31832	2	Y	130	PM 37055	2	Y
5	TT 20538	5	Y	68	PM 31743	3	N	131	PM 36678	2	Y
6	CUP 87/37	4	N	69	TT 32769	7	Y	132	CUP 16-05189	6	Y
7	TT 21771	3	N	70	TT 32707/32708	3	Y	133	DPR 06-0059	2	Y
8	TT 22719	7	Y	71	TT 30780	3	Y	134	PM 37187	2	Y
9	TT 22248	5	Y	72	TT 32249	3	Y	135	DPR 16-00015	2	Y
10	SUPERCEDED BY BZ38			73	TT 31660	5	Y	136	CUP 16-05168	9	Y
11	TT 22988	5	Y	74	TT 32428	5	Y	137	PM 35268	3	Y
12	TT 22988	5	Y	75	TT 31926	8	Y	138	DPR 06-0635	3	Y
13	TT 24081	6	Y	76	DPR 04-0314	5	Y	139	PM 35762	9	Y
14	TT 24541/23275	6	Y	77	PENDING			140	CUP 98-0005	3	N
15	TT 23825	5	Y	78	TT 31651	6	N	141	PCL 2, PM 33587	2	Y
16	TT 23838	6	Y	79	TT 31240	6	N	142	DPR 16-00013	3	Y
17	TT 22910	6	Y	80	PM 33266	9	Y	143	NW PERRIS & RAMONA	2	Y
18	TT 20645/31683	5	Y	81	PM 34082	9	Y	144	PR 17-05194	2	Y
19	TT 20173	6	Y	82	PM 33759	4	N	145	PM 37304	3	Y
20	TT 24715	6	Y	83	TT 34073	6	N	146	PM 37343	2	Y
21	TT 20211	5	Y	84	DPR 04-0464	3	Y	147	PENDING		
22	TT 24809	7	Y	85	DPR 06-0450	2	Y	148	TR 32497	5	Y
23	PM 26437	5	Y	86	CUP 06-0158	7	Y	149	PM 36770	3	Y
24	TT 24499	3	Y	87	PM 35676	4	Y	150	PM 37278	2	Y
25	DPR 08/92	6	N	88	TT 33549	7	N	151	DPR 19-00003	2	Y
26	TT 27502	7	N	89	CUP 09-01-008	2	Y	152	DPR 18-00006	2	Y
27	PM 27544	5	Y	90	DPR 05-0192	2	Y	153	PM 37457	2	Y
28	PM 26618	3	N	91	AQUATICS CTR	9	Y	154	TR 36648	3	Y
29	SUPERCEDED BY BZ86			92	DPR 07-0045	6	Y	155	SUPERCEDED BY BZ179		
30	DPR 99/0174	4	N	93	CUP 12-06-0012	6	Y	156	DPR 19-00007	3	Y
31	PUP 99/0079	4	N	94	PM 33587	2	Y	157	PM 37760	5	Y
32	CUP 99-0185	7	N	95	DPR 12-07-0011	6	Y	158	NOT ANNEXED		
33	SUPERCEDED BY BZ143			96	PM 36010	2	Y	159	DPR 16-00014	7	N
34	DPR 97/0111	4	N	97	PM 34131	5	Y	160	DPR 07-0119	4	Y
35	TT 29654/29993/29994	3	Y	98	CUP 12-04-0015	6	Y	161	DPR 18-00011	2	Y
36	TT 28986	8	Y	99	PM 36576	4	Y	162A	TR 37223	9	N
37	TT 24111	5	Y	100	DPR 12-03-0006	6	Y	162B	TR 37722	8	Y
38	TT 22831	3	Y	101	DPR 10-08-0009	7	Y	162C	TR 37817	9	N
39	TT 30382	6	Y	102	DPR 10-08-0009	7	Y	162D	TR 37262	8	Y
40	TT 30144	5	Y	103	SOUTHEAST HS	5	N	162E	TR 37816	8	Y
41	TT 26386	6	N	104	TR 30850	5	Y	162F	TR 37818	9	N
42	TT 30380	3	Y	105	DPR 12-05-0013	6	Y	163	DPR 20-00011	3	Y
43	DPR 01-0051	5	N	106	CUP 13-02-0014	6	Y	164	DPR 16-00001	2	Y
44	DPR 02-0031	9	N	107	PM 36462, PARCEL 1	4	Y	165	DPR 19-00014	4	Y
45	DPR 01-0210	3	N	108	PM 36462, PARCEL 2	4	Y	166	PM 37988	7	Y
46	DPR 98-0071	6	N	109	CUP 13-07-0010	9	Y	167	CUP 20-05100	2	Y
47	WOODWORK CREATIONS	7	N	110	SUPERCEDED BY BZ125			168	DPR 20-00017	2	Y
48	PUP 99/0126	5	N	111	PTN WISE & KNIGHTS	6	N	169	DPR 21-00001	3	Y
49	TT 30751	5	Y	112	PTN WISE & KNIGHTS	6	N	170	TR 36647	3	Y
50	TT 30490/30518	3	Y	113	PM 36540	3	Y	171	DPR 21-00003	3	N
51	TT 31114	6	Y	114	CLEARWATER ES	5	Y	172	DPR 19-00016	3	Y
52	TT 31241	3	Y	115	DPR 14-00099	5	Y	173	TR 33338	5	N
53	TT 30662/31564	8	Y	116	DPR 07-09-0018	2	Y	174	TR 31659	5	N
54	TT 31678	6	Y	117	CUP 14-09-0001	5	N	175	TR 32401-1	5	Y
55	TT 31226	6	Y	118	CUP 15-05056	6	Y	176	DPR 22-00003	2	N
56	TT 31201	7	Y	119	PM 37043 LOT 1	3	N	177	DPR 22-00010	4	Y
57	TT 31178	3	Y	120	PM 37043 LOT 2	3	Y	178	DPR 22-00020	2	N
58	PENDING			121	DPR 05-0477	3	Y	179	DPR 21-00005	2	N
59	TT 29425	5	Y	122	PM 36726	2	Y	180	DPR 22-05055	6	Y
60	TT 30773/31416	3	Y	123	DPR 06-0140	2	Y	181	DPR 16-00012	2	N
61	CUP 02-0215	4	N	124	PM 36266	6	Y				
62	DPR 03-149	4	N	125	PM 36469	3	Y				

EXHIBIT B – FISCAL YEAR 2024/25 ASSESSMENT ROLL

The Fiscal Year 2024/25 Assessment Roll is on file with the City Clerk's office.

**CITY OF PERRIS
 LANDSCAPING MAINTENANCE DISTRICT NO. 1
 PRELIMINARY ASSESSMENT ROLL
 FISCAL YEAR 2024/25**

**THIS ASSESSMENT ROLL IS APPLICABLE FOR THE ENSUING 12-MONTH PERIOD, BEING
 THE FISCAL YEAR COMMENCING JULY 1, 2024 TO JUNE 30, 2025
 THE ASSESSMENTS ARE THOSE AS CONFIRMED IN COLUMN I, UNLESS A DIFFERENT
 FIGURE APPEARS IN COLUMN II, AS MODIFIED**

ASSESSOR'S PARCEL NUMBER	I AMOUNT OF ASSESSMENT	II ASSESSMENT AS MODIFIED
294-180-055	\$18,495.72	
294-190-038	5,746.70	
294-210-060	42,486.80	
300-080-001	486.68	
300-080-002	486.68	
300-080-003	486.68	
300-080-004	486.68	
300-080-005	486.68	
300-080-006	486.68	
300-080-007	486.68	
300-080-008	486.68	
300-080-009	486.68	
300-080-010	486.68	
300-080-011	486.68	
300-080-012	486.68	
300-080-013	486.68	
300-080-014	486.68	
300-080-015	486.68	
300-080-016	486.68	
300-080-017	486.68	
300-080-018	486.68	
300-080-019	486.68	
300-080-020	486.68	
300-080-021	486.68	
300-080-022	486.68	
300-080-023	486.68	
300-080-024	486.68	
300-080-025	486.68	
300-080-026	486.68	
300-080-027	486.68	
300-080-028	486.68	
300-080-029	486.68	
300-081-001	486.68	
300-081-002	486.68	
300-081-003	486.68	
300-081-004	486.68	
300-082-001	486.68	
300-082-002	486.68	
300-082-003	486.68	
300-082-004	486.68	
300-082-005	486.68	
300-082-006	486.68	
300-082-007	486.68	
300-082-008	486.68	
300-082-009	486.68	
300-082-010	486.68	
300-082-011	486.68	
300-082-012	486.68	
300-082-013	486.68	
300-082-014	486.68	

ASSESSOR'S PARCEL NUMBER	AMOUNT OF ASSESSMENT	ASSESSMENT AS MODIFIED
300-082-015	486.68	
300-082-016	486.68	
300-082-017	486.68	
300-082-018	486.68	
300-082-019	486.68	
300-082-020	486.68	
300-082-021	486.68	
300-082-022	486.68	
300-082-023	486.68	
300-082-024	486.68	
300-082-025	486.68	
300-082-026	486.68	
300-082-027	486.68	
300-083-001	486.68	
300-083-002	486.68	
300-083-003	486.68	
300-083-004	486.68	
300-083-005	486.68	
300-083-006	486.68	
300-083-007	486.68	
300-083-008	486.68	
300-083-009	486.68	
300-083-010	486.68	
300-083-011	486.68	
300-083-012	486.68	
300-083-013	486.68	
300-083-014	486.68	
300-083-015	486.68	
300-083-016	486.68	
300-083-017	486.68	
300-083-018	486.68	
300-083-019	486.68	
300-083-020	486.68	
300-083-021	486.68	
300-083-022	486.68	
300-083-023	486.68	
300-083-024	486.68	
300-083-025	486.68	
300-083-026	486.68	
300-083-027	486.68	
300-083-028	486.68	
300-083-029	486.68	
300-100-001	486.68	
300-100-002	486.68	
300-100-003	486.68	
300-100-004	486.68	
300-100-005	486.68	
300-100-006	486.68	
300-100-007	486.68	
300-100-008	486.68	
300-100-009	486.68	
300-100-010	486.68	
300-100-011	486.68	
300-100-012	486.68	
300-100-013	486.68	
300-100-014	486.68	
300-100-015	486.68	
300-100-016	486.68	
300-100-017	486.68	
300-100-018	486.68	
300-100-019	486.68	

	I	II
ASSESSOR'S PARCEL NUMBER	AMOUNT OF ASSESSMENT	ASSESSMENT AS MODIFIED
300-101-001	486.68	
300-101-002	486.68	
300-101-003	486.68	
300-102-001	486.68	
300-102-002	486.68	
300-102-003	486.68	
300-102-004	486.68	
300-102-005	486.68	
300-102-006	486.68	
300-102-007	486.68	
300-102-008	486.68	
300-102-009	486.68	
300-102-010	486.68	
300-103-001	486.68	
300-103-002	486.68	
300-130-001	486.68	
300-130-002	486.68	
300-130-003	486.68	
300-130-004	486.68	
300-130-005	486.68	
300-130-006	486.68	
300-130-007	486.68	
300-130-008	486.68	
300-130-009	486.68	
300-130-010	486.68	
300-130-011	486.68	
300-130-012	486.68	
300-130-013	486.68	
300-130-014	486.68	
300-130-015	486.68	
300-130-016	486.68	
300-130-017	486.68	
300-130-018	486.68	
300-130-019	486.68	
300-130-020	486.68	
300-130-021	486.68	
300-130-022	486.68	
300-130-023	486.68	
300-130-024	486.68	
300-130-025	486.68	
300-130-026	486.68	
300-130-027	486.68	
300-130-028	486.68	
300-131-001	486.68	
300-131-002	486.68	
300-131-003	486.68	
300-131-004	486.68	
300-131-005	486.68	
300-131-006	486.68	
300-131-007	486.68	
300-131-008	486.68	
300-131-009	486.68	
300-131-010	486.68	
300-131-011	486.68	
300-131-012	486.68	
300-131-013	486.68	
300-131-014	486.68	
300-131-015	486.68	
300-131-016	486.68	
300-131-017	486.68	
300-131-018	486.68	

ASSESSOR'S PARCEL NUMBER	AMOUNT OF ASSESSMENT	ASSESSMENT AS MODIFIED
300-131-019	486.68	
300-131-020	486.68	
300-131-021	486.68	
300-132-001	486.68	
300-132-002	486.68	
300-132-003	486.68	
300-132-004	486.68	
300-132-005	486.68	
300-132-006	486.68	
300-132-007	486.68	
300-132-008	486.68	
300-132-009	486.68	
300-132-010	486.68	
300-132-011	486.68	
300-132-012	486.68	
300-132-013	486.68	
300-132-014	486.68	
300-132-015	486.68	
300-132-016	486.68	
300-132-017	486.68	
300-132-018	486.68	
300-132-019	486.68	
300-132-020	486.68	
300-133-001	486.68	
300-133-002	486.68	
300-133-003	486.68	
300-133-004	486.68	
300-133-005	486.68	
300-133-006	486.68	
300-133-007	486.68	
300-133-008	486.68	
300-133-009	486.68	
300-133-010	486.68	
300-140-001	486.68	
300-140-002	486.68	
300-140-003	486.68	
300-140-004	486.68	
300-140-005	486.68	
300-140-006	486.68	
300-140-007	486.68	
300-140-008	486.68	
300-140-009	486.68	
300-140-010	486.68	
300-140-011	486.68	
300-141-001	486.68	
300-141-002	486.68	
300-141-003	486.68	
300-141-004	486.68	
300-141-005	486.68	
300-141-006	486.68	
300-141-007	486.68	
300-141-008	486.68	
300-141-009	486.68	
300-141-010	486.68	
300-141-011	486.68	
300-141-012	486.68	
300-141-013	486.68	
300-141-014	486.68	
300-141-015	486.68	
300-141-016	486.68	
300-141-017	486.68	

ASSESSOR'S PARCEL NUMBER	AMOUNT OF ASSESSMENT	ASSESSMENT AS MODIFIED
300-141-018	486.68	
300-141-019	486.68	
300-141-020	486.68	
300-141-021	486.68	
300-141-022	486.68	
300-141-023	486.68	
300-142-001	486.68	
300-142-002	486.68	
300-142-003	486.68	
300-142-004	486.68	
300-142-005	486.68	
300-142-006	486.68	
300-142-007	486.68	
300-142-008	486.68	
300-142-009	486.68	
300-142-010	486.68	
300-143-001	486.68	
300-143-002	486.68	
300-143-003	486.68	
300-143-004	486.68	
300-143-005	486.68	
300-143-006	486.68	
300-143-007	486.68	
300-143-008	486.68	
300-143-009	486.68	
300-143-010	486.68	
300-150-001	486.68	
300-150-002	486.68	
300-150-003	486.68	
300-150-004	486.68	
300-150-005	486.68	
300-150-006	486.68	
300-150-007	486.68	
300-150-008	486.68	
300-150-009	486.68	
300-150-010	486.68	
300-150-011	486.68	
300-150-012	486.68	
300-150-013	486.68	
300-150-014	486.68	
300-150-015	486.68	
300-150-016	486.68	
300-150-017	486.68	
300-150-018	486.68	
300-150-019	486.68	
300-150-020	486.68	
300-150-021	486.68	
300-150-022	486.68	
300-150-023	486.68	
300-150-024	486.68	
300-150-025	486.68	
300-150-026	486.68	
300-150-027	486.68	
300-150-028	486.68	
300-150-029	486.68	
300-150-030	486.68	
300-150-031	486.68	
300-150-032	486.68	
300-151-001	486.68	
300-151-002	486.68	
300-151-003	486.68	

I	II
ASSESSOR'S PARCEL NUMBER	ASSESSMENT AS MODIFIED
300-151-004	486.68
300-151-005	486.68
300-151-006	486.68
300-151-007	486.68
300-151-008	486.68
300-151-009	486.68
300-151-010	486.68
300-151-011	486.68
300-151-012	486.68
300-151-013	486.68
300-151-014	486.68
300-151-015	486.68
300-151-016	486.68
300-151-017	486.68
300-151-018	486.68
300-151-019	486.68
300-151-020	486.68
300-151-021	486.68
300-151-022	486.68
300-151-023	486.68
300-151-024	486.68
300-151-025	486.68
300-151-026	486.68
300-151-027	486.68
300-151-028	486.68
300-151-029	486.68
300-151-030	486.68
300-151-031	486.68
300-151-032	486.68
300-151-033	486.68
300-151-034	486.68
300-151-035	486.68
300-151-036	486.68
300-151-037	486.68
300-151-038	486.68
300-151-039	486.68
300-151-040	486.68
300-151-041	486.68
300-151-042	486.68
300-151-043	486.68
300-151-044	486.68
300-151-045	486.68
300-151-046	486.68
300-151-047	486.68
300-151-048	486.68
300-151-049	486.68
300-151-050	486.68
300-151-051	486.68
300-151-052	486.68
300-151-053	486.68
300-151-054	486.68
300-160-001	0.00
300-160-002	486.68
300-160-003	486.68
300-160-004	486.68
300-160-005	486.68
300-160-006	486.68
300-160-007	486.68
300-160-008	486.68
300-160-009	486.68
300-160-010	486.68

I	II
ASSESSOR'S PARCEL NUMBER	AMOUNT OF ASSESSMENT
ASSESSMENT AS MODIFIED	
300-160-011	486.68
300-160-012	486.68
300-161-001	486.68
300-161-002	486.68
300-161-003	486.68
300-161-004	486.68
300-161-005	486.68
300-161-006	486.68
300-161-007	486.68
300-161-008	486.68
300-161-009	486.68
300-161-010	486.68
300-161-011	486.68
300-161-012	486.68
300-161-013	486.68
300-161-014	486.68
300-162-001	486.68
300-162-002	486.68
300-162-003	486.68
300-162-004	486.68
300-162-005	486.68
300-162-006	486.68
300-162-007	486.68
300-162-008	486.68
300-162-009	486.68
300-162-010	486.68
300-162-011	486.68
300-162-012	486.68
300-162-013	486.68
300-162-014	486.68
300-162-015	486.68
300-162-016	486.68
300-162-017	486.68
300-162-018	486.68
300-163-001	486.68
300-163-002	486.68
300-163-003	486.68
300-163-004	486.68
300-163-005	486.68
300-163-006	486.68
300-163-007	486.68
300-163-008	486.68
300-170-008	2,984.82
300-170-009	5,628.48
300-170-010	0.00
300-170-011	0.00
300-170-012	0.00
300-170-013	0.00
300-170-014	0.00
300-170-015	0.00
300-170-016	0.00
300-200-017	261.78
300-200-018	261.78
300-200-019	261.78
300-200-020	261.78
300-200-021	261.78
300-200-022	261.78
300-200-023	261.78
300-200-024	261.78
300-200-025	261.78
300-200-026	261.78

ASSESSOR'S PARCEL NUMBER	AMOUNT OF ASSESSMENT	ASSESSMENT AS MODIFIED
300-200-027	261.78	
300-200-028	261.78	
300-200-029	261.78	
300-200-030	261.78	
300-200-031	261.78	
300-200-032	261.78	
300-200-033	261.78	
300-200-034	261.78	
300-200-035	261.78	
300-200-036	261.78	
300-200-037	261.78	
300-200-038	261.78	
300-200-039	261.78	
300-200-040	261.78	
300-201-001	261.78	
300-201-002	261.78	
300-201-003	261.78	
300-201-004	261.78	
300-201-005	261.78	
300-201-006	261.78	
300-201-007	261.78	
300-201-008	261.78	
300-201-009	261.78	
300-201-010	261.78	
300-201-011	261.78	
300-201-012	261.78	
300-201-013	261.78	
300-201-014	261.78	
300-201-015	261.78	
300-201-016	261.78	
300-201-017	261.78	
300-201-018	261.78	
300-201-019	261.78	
300-201-020	261.78	
300-201-021	261.78	
300-201-022	261.78	
300-201-023	261.78	
300-201-024	261.78	
300-201-025	261.78	
300-201-026	261.78	
300-201-027	261.78	
300-201-028	261.78	
300-201-029	261.78	
300-201-030	261.78	
300-201-031	261.78	
300-201-032	261.78	
300-201-033	261.78	
300-201-034	261.78	
300-201-035	261.78	
300-201-036	261.78	
300-201-037	261.78	
300-201-038	261.78	
300-201-039	261.78	
300-201-040	261.78	
300-201-041	261.78	
300-201-042	261.78	
300-201-043	261.78	
300-201-044	261.78	
300-201-045	261.78	
300-201-046	261.78	
300-201-047	261.78	

	I	II
ASSESSOR'S PARCEL NUMBER	AMOUNT OF ASSESSMENT	ASSESSMENT AS MODIFIED
300-201-048	261.78	
300-201-049	261.78	
300-201-050	261.78	
300-201-051	261.78	
300-210-030	10,453.94	
300-210-032	9,242.28	
300-250-017	17,850.00	
300-270-001	97.16	
300-270-002	97.16	
300-270-003	97.16	
300-270-004	97.16	
300-270-005	97.16	
300-270-006	97.16	
300-270-007	97.16	
300-270-008	97.16	
300-270-009	97.16	
300-270-010	97.16	
300-270-011	97.16	
300-270-012	97.16	
300-270-013	97.16	
300-270-014	97.16	
300-270-015	97.16	
300-270-016	97.16	
300-270-017	97.16	
300-270-018	97.16	
300-270-019	97.16	
300-270-020	97.16	
300-270-021	97.16	
300-270-022	97.16	
300-270-023	97.16	
300-270-024	97.16	
300-270-025	97.16	
300-270-026	97.16	
300-270-027	97.16	
300-270-028	97.16	
300-270-029	97.16	
300-270-030	97.16	
300-270-031	97.16	
300-270-032	97.16	
300-270-033	97.16	
300-270-034	97.16	
300-270-035	97.16	
300-270-036	97.16	
300-270-037	97.16	
300-270-038	97.16	
300-270-039	97.16	
300-270-040	97.16	
300-270-041	97.16	
300-270-042	97.16	
300-270-043	97.16	
300-270-044	97.16	
300-270-045	97.16	
300-270-046	97.16	
300-270-047	97.16	
300-270-048	97.16	
300-270-049	97.16	
300-270-050	97.16	
300-270-051	97.16	
300-270-052	97.16	
300-270-053	97.16	
300-270-054	97.16	

ASSESSOR'S PARCEL NUMBER	AMOUNT OF ASSESSMENT	ASSESSMENT AS MODIFIED
300-270-055	97.16	
300-270-056	97.16	
300-270-057	97.16	
300-270-058	97.16	
300-270-059	97.16	
300-270-060	97.16	
300-270-061	97.16	
300-270-062	97.16	
300-270-063	97.16	
300-270-064	97.16	
300-280-001	97.16	
300-280-002	97.16	
300-280-003	97.16	
300-280-004	97.16	
300-280-005	97.16	
300-280-006	97.16	
300-280-007	97.16	
300-280-008	97.16	
300-281-001	97.16	
300-281-002	97.16	
300-281-003	97.16	
300-281-004	97.16	
300-282-001	97.16	
300-282-002	97.16	
300-282-003	97.16	
300-282-004	97.16	
300-282-005	97.16	
300-282-006	97.16	
300-282-007	97.16	
300-282-008	97.16	
300-283-001	97.16	
300-283-002	97.16	
300-283-003	97.16	
300-283-004	97.16	
300-283-005	97.16	
300-283-006	97.16	
300-283-007	97.16	
300-283-008	97.16	
300-284-001	97.16	
300-284-002	97.16	
300-284-003	97.16	
300-284-004	97.16	
300-284-005	97.16	
300-284-006	97.16	
300-284-007	97.16	
300-284-008	97.16	
300-285-001	97.16	
300-285-002	97.16	
300-285-003	97.16	
300-285-004	97.16	
300-285-005	97.16	
300-285-006	97.16	
300-285-007	97.16	
300-285-008	97.16	
300-286-001	97.16	
300-286-002	97.16	
300-286-003	97.16	
300-286-004	97.16	
300-286-005	97.16	
300-286-006	97.16	
300-286-007	97.16	

ASSESSOR'S PARCEL NUMBER	AMOUNT OF ASSESSMENT	ASSESSMENT AS MODIFIED
300-286-008	97.16	
300-286-009	97.16	
300-286-010	97.16	
300-290-001	97.16	
300-290-002	97.16	
300-290-003	97.16	
300-290-004	97.16	
300-290-005	97.16	
300-290-006	97.16	
300-290-007	97.16	
300-290-008	97.16	
300-290-009	97.16	
300-290-010	97.16	
300-291-001	97.16	
300-291-002	97.16	
300-291-003	97.16	
300-291-004	97.16	
300-291-005	97.16	
300-291-006	97.16	
300-291-007	97.16	
300-291-008	97.16	
300-291-009	97.16	
300-291-010	97.16	
300-291-011	97.16	
300-291-012	97.16	
300-291-013	97.16	
300-291-014	97.16	
300-291-015	97.16	
300-291-016	97.16	
300-291-017	97.16	
300-291-018	97.16	
300-291-019	97.16	
300-291-020	97.16	
300-291-021	97.16	
300-291-022	97.16	
300-291-023	97.16	
300-291-024	97.16	
300-291-025	97.16	
300-291-026	97.16	
300-291-027	97.16	
300-291-028	97.16	
300-291-029	97.16	
300-291-030	97.16	
300-291-031	97.16	
300-291-032	97.16	
300-291-033	97.16	
300-291-034	97.16	
300-291-035	97.16	
300-291-036	97.16	
300-291-037	97.16	
300-291-038	97.16	
300-291-039	97.16	
300-291-040	97.16	
300-291-041	97.16	
300-291-042	97.16	
300-291-043	97.16	
300-291-044	97.16	
300-291-045	97.16	
300-291-046	97.16	
300-291-047	97.16	
300-291-048	97.16	

ASSESSOR'S PARCEL NUMBER	AMOUNT OF ASSESSMENT	ASSESSMENT AS MODIFIED
300-291-049	97.16	
300-291-050	97.16	
300-291-051	97.16	
300-291-052	97.16	
300-291-053	97.16	
300-291-054	97.16	
300-291-055	97.16	
300-291-056	97.16	
300-291-057	97.16	
300-291-058	97.16	
300-291-059	97.16	
300-291-060	97.16	
300-292-001	97.16	
300-292-002	97.16	
300-292-003	97.16	
300-292-004	97.16	
300-292-005	97.16	
300-293-001	97.16	
300-293-002	97.16	
300-293-003	97.16	
300-293-004	97.16	
300-293-005	97.16	
300-293-006	97.16	
300-293-007	97.16	
300-293-008	97.16	
300-293-009	97.16	
300-293-010	97.16	
300-293-011	97.16	
300-293-012	97.16	
300-293-013	97.16	
300-293-014	97.16	
300-294-001	97.16	
300-294-002	97.16	
300-294-003	97.16	
300-294-004	97.16	
300-294-005	97.16	
300-294-006	97.16	
300-294-007	97.16	
300-294-008	97.16	
300-294-009	97.16	
300-294-010	97.16	
300-320-001	467.58	
300-320-002	467.58	
300-320-003	467.58	
300-320-004	467.58	
300-320-005	467.58	
300-320-006	467.58	
300-320-007	467.58	
300-320-008	467.58	
300-320-009	467.58	
300-320-010	467.58	
300-320-011	467.58	
300-320-012	467.58	
300-320-013	467.58	
300-320-014	467.58	
300-320-015	467.58	
300-320-016	467.58	
300-320-017	467.58	
300-320-018	467.58	
300-320-019	467.58	
300-320-020	467.58	

ASSESSOR'S PARCEL NUMBER	AMOUNT OF ASSESSMENT	ASSESSMENT AS MODIFIED
300-320-021	467.58	
300-320-022	467.58	
300-320-023	467.58	
300-320-024	467.58	
300-320-025	467.58	
300-320-026	467.58	
300-321-001	467.58	
300-321-002	467.58	
300-321-003	467.58	
300-321-004	467.58	
300-321-005	467.58	
300-321-006	467.58	
300-321-007	467.58	
300-321-008	467.58	
300-321-009	467.58	
300-322-001	467.58	
300-322-002	467.58	
300-322-003	467.58	
300-322-004	467.58	
300-322-005	467.58	
300-322-006	467.58	
300-322-007	467.58	
300-322-008	467.58	
300-322-009	467.58	
300-322-010	467.58	
300-322-011	467.58	
300-322-012	467.58	
300-322-013	467.58	
300-322-014	467.58	
300-322-015	467.58	
300-322-016	467.58	
300-322-017	467.58	
300-322-018	467.58	
300-322-019	467.58	
300-322-020	467.58	
300-322-021	467.58	
300-322-022	467.58	
300-322-023	467.58	
300-322-024	467.58	
300-330-001	467.58	
300-330-002	467.58	
300-330-003	467.58	
300-330-004	467.58	
300-330-005	467.58	
300-330-006	467.58	
300-330-007	467.58	
300-331-001	467.58	
300-331-002	467.58	
300-331-003	467.58	
300-331-004	467.58	
300-331-005	467.58	
300-331-006	467.58	
300-331-007	467.58	
300-331-008	467.58	
300-331-009	467.58	
300-331-010	467.58	
300-331-011	467.58	
300-331-012	467.58	
300-331-013	467.58	
300-331-014	467.58	
300-331-015	467.58	

ASSESSOR'S PARCEL NUMBER	AMOUNT OF ASSESSMENT	ASSESSMENT AS MODIFIED
300-331-016	467.58	
300-331-017	467.58	
300-331-018	467.58	
300-331-019	467.58	
300-331-020	467.58	
300-331-021	467.58	
300-331-022	467.58	
300-331-023	467.58	
300-331-024	467.58	
300-331-025	467.58	
300-331-026	467.58	
300-331-027	467.58	
300-331-028	467.58	
300-331-029	467.58	
300-331-030	467.58	
300-331-031	467.58	
300-331-032	467.58	
300-331-033	467.58	
300-331-034	467.58	
300-331-035	467.58	
300-340-001	97.16	
300-340-002	97.16	
300-340-003	97.16	
300-340-004	97.16	
300-340-005	97.16	
300-340-006	97.16	
300-340-007	97.16	
300-340-008	97.16	
300-340-009	97.16	
300-340-010	97.16	
300-340-011	97.16	
300-341-001	97.16	
300-341-002	97.16	
300-341-003	97.16	
300-341-004	97.16	
300-341-005	97.16	
300-341-006	97.16	
300-341-007	97.16	
300-341-008	97.16	
300-341-009	97.16	
300-341-010	97.16	
300-341-011	97.16	
300-341-012	97.16	
300-341-013	97.16	
300-341-014	97.16	
300-341-015	97.16	
300-341-016	97.16	
300-341-017	97.16	
300-341-018	97.16	
300-341-019	97.16	
300-341-020	97.16	
300-341-021	97.16	
300-341-022	97.16	
300-341-023	97.16	
300-341-024	97.16	
300-341-025	97.16	
300-341-026	97.16	
300-341-027	97.16	
300-341-028	97.16	
300-342-001	97.16	
300-342-002	97.16	

ASSESSOR'S PARCEL NUMBER	AMOUNT OF ASSESSMENT	ASSESSMENT AS MODIFIED
300-342-003	97.16	
300-342-004	97.16	
300-342-005	97.16	
300-342-006	97.16	
300-342-007	97.16	
300-342-008	97.16	
300-342-009	97.16	
300-342-010	97.16	
300-342-011	97.16	
300-342-012	97.16	
300-342-013	97.16	
300-342-014	97.16	
300-342-015	97.16	
300-342-016	97.16	
300-342-017	97.16	
300-342-018	97.16	
300-342-019	97.16	
300-342-020	97.16	
300-342-021	97.16	
300-342-022	97.16	
300-342-023	97.16	
300-342-024	97.16	
300-350-001	97.16	
300-350-002	97.16	
300-350-003	97.16	
300-350-004	97.16	
300-350-005	97.16	
300-350-006	97.16	
300-351-001	97.16	
300-351-002	97.16	
300-351-003	97.16	
300-351-004	97.16	
300-351-005	97.16	
300-351-006	97.16	
300-351-007	97.16	
300-352-001	97.16	
300-352-002	97.16	
300-352-003	97.16	
300-352-004	97.16	
300-352-005	97.16	
300-352-006	97.16	
300-352-007	97.16	
300-352-008	97.16	
300-352-009	97.16	
300-352-010	97.16	
300-352-011	97.16	
300-352-012	97.16	
300-352-013	97.16	
300-352-014	97.16	
300-352-015	97.16	
300-352-016	97.16	
300-352-017	97.16	
300-352-018	97.16	
300-352-019	97.16	
300-352-020	97.16	
300-352-021	97.16	
300-352-022	97.16	
300-360-001	97.16	
300-360-002	97.16	
300-360-003	97.16	
300-360-004	97.16	

ASSESSOR'S PARCEL NUMBER	AMOUNT OF ASSESSMENT	ASSESSMENT AS MODIFIED
300-360-005	97.16	
300-360-006	97.16	
300-360-007	97.16	
300-360-008	97.16	
300-360-009	97.16	
300-360-010	97.16	
300-360-011	97.16	
300-360-012	97.16	
300-360-013	97.16	
300-360-014	97.16	
300-360-015	97.16	
300-360-016	97.16	
300-360-017	97.16	
300-360-018	97.16	
300-360-019	97.16	
300-360-020	97.16	
300-360-021	97.16	
300-360-022	97.16	
300-360-023	97.16	
300-360-024	97.16	
300-360-025	97.16	
300-360-026	97.16	
300-360-027	97.16	
300-360-028	97.16	
300-360-029	97.16	
300-360-030	97.16	
300-360-031	97.16	
300-360-032	97.16	
300-360-033	97.16	
300-360-034	97.16	
300-360-035	97.16	
300-360-036	97.16	
300-360-037	97.16	
300-360-038	97.16	
300-360-039	97.16	
300-360-040	97.16	
300-360-041	97.16	
300-360-042	97.16	
300-360-043	97.16	
300-360-044	97.16	
300-360-045	97.16	
300-360-046	97.16	
300-360-047	97.16	
300-360-048	97.16	
300-360-049	97.16	
300-360-050	97.16	
300-361-001	97.16	
300-361-002	97.16	
300-361-003	97.16	
300-361-004	97.16	
300-361-005	97.16	
300-361-006	97.16	
300-361-007	97.16	
300-361-008	97.16	
300-361-009	97.16	
300-361-010	97.16	
300-361-011	97.16	
300-361-012	97.16	
300-361-013	97.16	
300-361-014	97.16	
300-361-015	97.16	

ASSESSOR'S PARCEL NUMBER	AMOUNT OF ASSESSMENT	ASSESSMENT AS MODIFIED
300-361-016	97.16	
300-361-017	97.16	
300-361-018	97.16	
300-361-019	97.16	
300-361-020	97.16	
300-361-021	97.16	
300-361-022	97.16	
300-361-023	97.16	
300-362-001	97.16	
300-362-002	97.16	
300-362-003	97.16	
300-362-004	97.16	
300-362-005	97.16	
300-363-001	97.16	
300-363-002	97.16	
300-363-003	97.16	
300-363-004	97.16	
300-363-005	97.16	
300-363-006	97.16	
300-363-007	97.16	
300-363-008	97.16	
300-363-009	97.16	
300-364-001	97.16	
300-364-002	97.16	
300-364-003	97.16	
300-364-004	97.16	
300-364-005	97.16	
300-364-006	97.16	
300-364-007	97.16	
300-364-008	97.16	
300-364-009	97.16	
300-364-010	97.16	
300-364-011	97.16	
300-364-012	97.16	
300-364-013	97.16	
300-364-014	97.16	
300-364-015	97.16	
300-364-016	97.16	
300-364-017	97.16	
300-364-018	97.16	
300-364-019	97.16	
300-364-020	97.16	
300-364-021	97.16	
300-364-022	97.16	
300-364-023	97.16	
300-364-024	97.16	
300-364-025	97.16	
300-364-026	97.16	
300-364-027	97.16	
300-364-028	97.16	
300-364-029	97.16	
300-364-030	97.16	
300-364-031	97.16	
300-364-032	97.16	
300-364-033	97.16	
300-364-034	97.16	
300-364-035	97.16	
300-364-036	97.16	
300-364-037	97.16	
300-364-038	97.16	
300-364-039	97.16	

ASSESSOR'S PARCEL NUMBER	AMOUNT OF ASSESSMENT	ASSESSMENT AS MODIFIED
300-364-040	97.16	
300-364-041	97.16	
300-364-042	97.16	
300-364-043	97.16	
300-364-044	97.16	
300-364-045	97.16	
300-364-046	97.16	
300-364-047	97.16	
300-364-048	97.16	
300-364-049	97.16	
300-364-050	97.16	
300-364-051	97.16	
300-364-052	97.16	
300-364-053	97.16	
300-364-054	97.16	
300-364-055	97.16	
300-380-001	467.58	
300-380-002	467.58	
300-380-003	467.58	
300-380-004	467.58	
300-380-005	467.58	
300-380-006	467.58	
300-380-007	467.58	
300-380-008	467.58	
300-380-009	467.58	
300-380-010	467.58	
300-380-011	467.58	
300-380-012	467.58	
300-380-013	467.58	
300-380-014	467.58	
300-380-015	467.58	
300-380-016	467.58	
300-380-017	467.58	
300-380-018	467.58	
300-380-019	467.58	
300-380-020	467.58	
300-380-021	467.58	
300-380-022	467.58	
300-380-023	467.58	
300-380-024	467.58	
300-380-025	467.58	
300-380-026	467.58	
300-380-027	467.58	
300-380-028	467.58	
300-380-029	467.58	
300-380-030	467.58	
300-380-031	467.58	
300-380-032	467.58	
300-380-033	467.58	
300-380-034	467.58	
300-380-035	467.58	
300-380-036	467.58	
300-380-037	467.58	
300-380-038	467.58	
300-380-039	467.58	
300-380-040	467.58	
300-380-041	467.58	
300-380-042	467.58	
300-381-001	467.58	
300-381-002	467.58	
300-381-003	467.58	

ASSESSOR'S PARCEL NUMBER	AMOUNT OF ASSESSMENT	ASSESSMENT AS MODIFIED
300-381-004	467.58	
300-381-005	467.58	
300-381-006	467.58	
300-381-007	467.58	
300-381-008	467.58	
300-381-009	467.58	
300-381-010	467.58	
300-381-011	467.58	
300-381-012	467.58	
300-381-013	467.58	
300-390-001	467.58	
300-390-002	467.58	
300-390-003	467.58	
300-390-004	467.58	
300-390-005	467.58	
300-390-006	467.58	
300-390-007	467.58	
300-390-008	467.58	
300-390-009	467.58	
300-390-010	467.58	
300-390-011	467.58	
300-390-012	467.58	
300-390-013	467.58	
300-391-001	467.58	
300-391-002	467.58	
300-391-003	467.58	
300-391-004	467.58	
300-391-005	467.58	
300-391-006	467.58	
300-391-007	467.58	
300-391-008	467.58	
300-391-009	467.58	
300-391-010	467.58	
300-391-011	467.58	
300-391-012	467.58	
300-391-013	467.58	
300-391-014	467.58	
300-391-015	467.58	
300-391-016	467.58	
300-391-017	467.58	
300-391-018	467.58	
300-391-019	467.58	
300-391-020	467.58	
300-391-021	467.58	
300-391-022	467.58	
300-391-023	467.58	
300-391-024	467.58	
300-391-025	467.58	
300-391-026	467.58	
300-391-027	467.58	
300-391-028	467.58	
300-391-029	467.58	
300-391-030	467.58	
300-391-031	467.58	
300-400-001	97.16	
300-400-002	97.16	
300-400-003	97.16	
300-400-004	97.16	
300-400-005	97.16	
300-400-006	97.16	
300-400-007	97.16	

ASSESSOR'S PARCEL NUMBER	AMOUNT OF ASSESSMENT	ASSESSMENT AS MODIFIED
300-400-008	97.16	
300-400-009	97.16	
300-400-010	97.16	
300-400-011	97.16	
300-400-012	97.16	
300-400-013	97.16	
300-400-014	97.16	
300-400-015	97.16	
300-400-016	97.16	
300-400-017	97.16	
300-400-018	97.16	
300-400-019	97.16	
300-400-020	97.16	
300-400-021	97.16	
300-400-022	97.16	
300-401-001	97.16	
300-401-002	97.16	
300-401-003	97.16	
300-401-004	97.16	
300-401-005	97.16	
300-401-006	97.16	
300-401-007	97.16	
300-401-008	97.16	
300-401-009	97.16	
300-401-010	97.16	
300-401-011	97.16	
300-401-012	97.16	
300-401-013	97.16	
300-401-014	97.16	
300-401-015	97.16	
300-401-016	97.16	
300-402-001	97.16	
300-402-002	97.16	
300-402-003	97.16	
300-402-004	97.16	
300-402-005	97.16	
300-402-006	97.16	
300-402-007	97.16	
300-410-001	97.16	
300-410-002	97.16	
300-410-003	97.16	
300-410-004	97.16	
300-410-005	97.16	
300-410-006	97.16	
300-410-007	97.16	
300-410-008	97.16	
300-410-009	97.16	
300-410-010	97.16	
300-410-011	97.16	
300-410-012	97.16	
300-411-001	97.16	
300-411-002	97.16	
300-411-003	97.16	
300-411-004	97.16	
300-411-005	97.16	
300-411-006	97.16	
300-411-007	97.16	
300-411-008	97.16	
300-411-009	97.16	
300-411-010	97.16	
300-411-011	97.16	

ASSESSOR'S PARCEL NUMBER	AMOUNT OF ASSESSMENT	ASSESSMENT AS MODIFIED
300-411-012	97.16	
300-411-013	97.16	
300-411-014	97.16	
300-411-015	97.16	
300-411-016	97.16	
300-411-017	97.16	
300-411-018	97.16	
300-411-019	97.16	
300-411-020	97.16	
300-412-001	97.16	
300-412-002	97.16	
300-412-003	97.16	
300-412-004	97.16	
300-412-005	97.16	
300-413-001	97.16	
300-413-002	97.16	
300-413-003	97.16	
300-413-004	97.16	
300-413-005	97.16	
300-413-006	97.16	
300-413-007	97.16	
300-413-008	97.16	
300-413-009	97.16	
300-413-010	97.16	
300-413-011	97.16	
300-413-012	97.16	
300-413-013	97.16	
300-413-014	97.16	
300-413-015	97.16	
300-413-016	97.16	
300-413-017	97.16	
300-413-018	97.16	
300-413-019	97.16	
300-413-020	97.16	
300-413-021	97.16	
300-413-022	97.16	
300-420-001	97.16	
300-420-002	97.16	
300-420-003	97.16	
300-420-004	97.16	
300-420-005	97.16	
300-420-006	97.16	
300-420-007	97.16	
300-420-008	97.16	
300-420-009	97.16	
300-420-010	97.16	
300-420-011	97.16	
300-420-012	97.16	
300-420-013	97.16	
300-420-014	97.16	
300-420-015	97.16	
300-420-016	97.16	
300-420-017	97.16	
300-420-018	97.16	
300-420-019	97.16	
300-420-020	97.16	
300-420-021	97.16	
300-420-022	97.16	
300-420-023	97.16	
300-420-024	97.16	
300-420-025	97.16	

ASSESSOR'S PARCEL NUMBER	AMOUNT OF ASSESSMENT	ASSESSMENT AS MODIFIED
300-420-026	97.16	
300-420-027	97.16	
300-420-028	97.16	
300-420-029	97.16	
300-420-030	97.16	
300-420-031	97.16	
300-420-032	97.16	
300-420-033	97.16	
300-420-034	97.16	
300-420-035	97.16	
300-420-036	97.16	
300-420-037	97.16	
300-420-038	97.16	
300-421-001	97.16	
300-421-002	97.16	
300-422-001	97.16	
300-422-002	97.16	
300-422-003	97.16	
300-422-004	97.16	
300-422-005	97.16	
300-422-006	97.16	
300-422-007	97.16	
300-422-008	97.16	
300-422-009	97.16	
300-422-010	97.16	
300-422-011	97.16	
300-422-012	97.16	
300-422-013	97.16	
300-422-014	97.16	
300-422-015	97.16	
300-422-016	97.16	
300-422-017	97.16	
300-422-018	97.16	
300-422-019	97.16	
300-422-020	97.16	
300-422-021	97.16	
300-422-022	97.16	
300-422-023	97.16	
300-422-024	97.16	
300-422-025	97.16	
300-422-026	97.16	
300-422-027	97.16	
300-422-028	97.16	
300-422-029	97.16	
300-422-030	97.16	
300-422-031	97.16	
300-422-032	97.16	
300-422-033	97.16	
300-422-034	97.16	
300-422-035	97.16	
300-422-036	97.16	
300-422-037	97.16	
300-422-038	97.16	
300-422-039	97.16	
300-422-040	97.16	
300-422-041	97.16	
300-422-042	97.16	
300-422-043	97.16	
300-422-044	97.16	
300-422-045	97.16	
300-422-046	97.16	

ASSESSOR'S PARCEL NUMBER	AMOUNT OF ASSESSMENT	ASSESSMENT AS MODIFIED
300-422-047	97.16	
300-422-048	97.16	
300-422-049	97.16	
300-422-050	97.16	
300-422-051	97.16	
300-422-052	97.16	
300-422-053	97.16	
300-422-054	97.16	
300-422-055	97.16	
300-422-056	97.16	
300-422-057	97.16	
300-422-058	97.16	
300-422-059	97.16	
300-422-060	97.16	
300-422-061	97.16	
300-422-062	97.16	
300-422-063	97.16	
300-422-064	97.16	
300-422-065	97.16	
300-422-066	97.16	
300-422-067	97.16	
300-422-068	97.16	
300-422-069	97.16	
300-422-070	97.16	
300-422-071	97.16	
300-422-072	97.16	
300-422-073	97.16	
300-422-074	97.16	
300-422-075	97.16	
300-422-076	97.16	
300-422-077	97.16	
300-422-078	97.16	
300-422-079	97.16	
300-422-080	97.16	
300-422-081	97.16	
300-422-082	97.16	
300-422-083	97.16	
300-422-084	97.16	
300-422-085	97.16	
300-422-086	97.16	
300-422-087	97.16	
300-422-088	97.16	
300-422-089	97.16	
300-422-090	97.16	
300-422-091	97.16	
300-422-092	97.16	
300-422-093	97.16	
300-422-094	97.16	
300-422-095	97.16	
300-422-096	97.16	
300-423-001	97.16	
300-423-002	97.16	
300-423-003	97.16	
300-423-004	97.16	
300-423-005	97.16	
300-423-006	97.16	
300-423-007	97.16	
300-423-008	97.16	
300-423-009	97.16	
300-423-010	97.16	
300-423-011	97.16	

I	II
ASSESSOR'S PARCEL NUMBER	AMOUNT OF ASSESSMENT
ASSESSMENT AS MODIFIED	
302-020-027	58,054.64
302-020-030	7,957.18
302-020-031	7,992.38
302-020-032	3,339.64
302-020-045	6,487.00
302-020-049	1,504.00
302-020-052	0.00
302-030-001	13,940.60
302-030-010	8,422.34
302-030-012	24,777.58
302-050-035	50,430.60
302-050-037	4,579.62
302-050-039	10,817.82
302-050-040	25,327.44
302-060-011	995.36
302-060-026	1,118.24
302-060-030	1,763.38
302-060-039	3,156.42
302-060-040	3,801.28
302-070-020	19,405.20
302-070-031	29,058.74
302-080-006	10,488.26
302-080-033	68,715.18
302-080-034	6,973.64
302-090-041	336.82
302-090-042	331.80
302-090-045	643.50
302-090-046	1,176.40
302-090-047	1,804.82
302-090-050	1,211.60
302-090-051	6,641.18
302-090-052	1,582.26
302-090-053	1,625.02
302-090-054	983.56
302-090-055	912.28
302-090-056	1,510.98
302-090-057	1,952.88
302-090-058	1,639.26
302-090-059	570.18
302-090-060	898.02
302-090-061	128.28
302-100-013	21,504.66
302-110-040	20,369.66
302-110-041	5,751.52
302-110-043	5,452.74
302-120-001	15,832.96
302-120-009	15,876.58
302-120-024	25,344.84
302-120-025	4,303.62
302-130-034	0.00
302-130-035	0.00
302-130-038	0.00
302-130-039	0.00
302-130-040	0.00
302-130-042	20,274.12
302-130-043	0.00
302-150-029	0.00
302-150-030	19,066.04
302-150-049	7,250.74
302-150-050	780.84
302-160-029	0.00

ASSESSOR'S PARCEL NUMBER	AMOUNT OF ASSESSMENT	ASSESSMENT AS MODIFIED
302-160-030	6,535.88	
302-160-031	0.00	
302-160-032	16,182.34	
302-170-016	0.00	
302-170-017	19,834.54	
302-260-077	224.90	
302-280-001	183.74	
302-280-002	183.74	
302-280-003	183.74	
302-280-004	183.74	
302-280-005	183.74	
302-280-006	183.74	
302-280-007	183.74	
302-280-008	183.74	
302-280-009	183.74	
302-280-010	183.74	
302-280-011	183.74	
302-280-012	183.74	
302-280-013	183.74	
302-280-014	183.74	
302-280-015	183.74	
302-280-016	183.74	
302-281-001	183.74	
302-281-002	183.74	
302-281-003	183.74	
302-281-004	183.74	
302-281-005	183.74	
302-281-006	183.74	
302-281-007	183.74	
302-281-008	183.74	
302-281-009	183.74	
302-281-010	183.74	
302-281-011	183.74	
302-281-012	183.74	
302-281-013	183.74	
302-281-014	183.74	
302-282-001	183.74	
302-282-002	183.74	
302-282-003	183.74	
302-282-004	183.74	
302-282-005	183.74	
302-282-006	183.74	
302-282-007	183.74	
302-282-008	183.74	
302-282-009	183.74	
302-282-010	183.74	
302-282-011	183.74	
302-282-012	183.74	
302-282-013	183.74	
302-282-014	183.74	
302-282-015	183.74	
302-282-016	183.74	
302-282-017	183.74	
302-282-018	183.74	
302-282-019	183.74	
302-282-020	183.74	
302-282-021	183.74	
302-282-022	183.74	
302-282-023	183.74	
302-282-024	183.74	
302-282-025	183.74	

ASSESSOR'S PARCEL NUMBER	AMOUNT OF ASSESSMENT	ASSESSMENT AS MODIFIED
302-282-026	183.74	
302-282-027	183.74	
302-282-028	183.74	
302-282-029	183.74	
302-282-030	183.74	
302-282-031	183.74	
302-282-032	183.74	
302-282-033	183.74	
302-282-034	183.74	
302-282-035	183.74	
302-282-036	183.74	
302-282-037	183.74	
302-282-038	183.74	
302-282-039	183.74	
302-282-040	183.74	
302-282-041	183.74	
302-282-042	183.74	
302-282-043	183.74	
302-282-044	183.74	
302-282-045	183.74	
302-290-001	183.74	
302-290-002	183.74	
302-290-003	183.74	
302-290-004	183.74	
302-290-005	183.74	
302-290-006	183.74	
302-290-007	183.74	
302-290-008	183.74	
302-290-009	183.74	
302-291-001	183.74	
302-291-002	183.74	
302-291-003	183.74	
302-291-004	183.74	
302-291-005	183.74	
302-291-006	183.74	
302-291-007	183.74	
302-291-008	183.74	
302-291-009	183.74	
302-291-010	183.74	
302-291-011	183.74	
302-291-012	183.74	
302-291-013	183.74	
302-291-014	183.74	
302-291-015	183.74	
302-291-016	183.74	
302-291-017	183.74	
302-291-018	183.74	
302-291-019	183.74	
302-291-020	183.74	
302-291-021	183.74	
302-291-022	183.74	
302-291-023	183.74	
302-291-024	183.74	
302-291-025	183.74	
302-291-026	183.74	
302-291-027	183.74	
302-291-028	183.74	
302-291-029	183.74	
302-291-030	183.74	
302-291-031	183.74	
302-292-001	183.74	

ASSESSOR'S PARCEL NUMBER	AMOUNT OF ASSESSMENT	ASSESSMENT AS MODIFIED
302-292-002	183.74	
302-292-003	183.74	
302-292-004	183.74	
302-292-005	183.74	
302-292-006	183.74	
302-292-007	183.74	
302-292-008	183.74	
302-292-009	183.74	
302-292-010	183.74	
302-292-011	183.74	
302-292-012	183.74	
302-293-001	183.74	
302-293-002	183.74	
302-293-003	183.74	
302-293-004	183.74	
302-293-005	183.74	
302-293-006	183.74	
302-293-007	183.74	
302-293-008	183.74	
302-293-009	183.74	
302-293-010	183.74	
302-294-001	183.74	
302-294-002	183.74	
302-294-003	183.74	
302-294-004	183.74	
302-294-005	183.74	
302-294-006	183.74	
302-294-007	183.74	
302-294-008	183.74	
302-294-009	183.74	
302-294-010	183.74	
302-294-011	183.74	
302-294-012	183.74	
302-294-013	183.74	
302-294-014	183.74	
302-294-015	183.74	
302-294-016	183.74	
302-294-017	183.74	
302-294-018	183.74	
302-294-019	183.74	
302-300-001	183.74	
302-300-002	183.74	
302-300-003	183.74	
302-300-004	183.74	
302-301-001	183.74	
302-301-002	183.74	
302-301-003	183.74	
302-301-004	183.74	
302-301-005	183.74	
302-301-006	183.74	
302-301-007	183.74	
302-301-008	183.74	
302-301-009	183.74	
302-301-010	183.74	
302-301-011	183.74	
302-301-012	183.74	
302-301-013	183.74	
302-301-014	183.74	
302-301-015	183.74	
302-301-016	183.74	
302-301-017	183.74	

ASSESSOR'S PARCEL NUMBER	AMOUNT OF ASSESSMENT	ASSESSMENT AS MODIFIED
302-301-018	183.74	
302-301-019	183.74	
302-301-020	183.74	
302-301-021	183.74	
302-301-022	183.74	
302-301-023	183.74	
302-301-024	183.74	
302-302-001	183.74	
302-302-002	183.74	
302-302-003	183.74	
302-302-004	183.74	
302-302-005	183.74	
302-302-006	183.74	
302-302-007	183.74	
302-302-008	183.74	
302-302-009	183.74	
302-302-010	183.74	
302-302-011	183.74	
302-302-012	183.74	
302-302-013	183.74	
302-302-014	183.74	
302-302-015	183.74	
302-302-016	183.74	
302-302-017	183.74	
302-302-018	183.74	
302-302-019	183.74	
302-302-020	183.74	
302-302-021	183.74	
302-302-022	183.74	
302-302-023	183.74	
302-303-001	183.74	
302-303-002	183.74	
302-303-003	183.74	
302-303-004	183.74	
302-303-005	183.74	
302-303-006	183.74	
302-303-007	183.74	
302-303-008	183.74	
302-303-009	183.74	
302-303-010	183.74	
302-303-011	183.74	
302-303-012	183.74	
302-303-013	183.74	
302-303-014	183.74	
302-303-015	183.74	
302-303-016	183.74	
302-303-017	183.74	
302-303-018	183.74	
302-303-019	183.74	
302-303-020	183.74	
302-303-021	183.74	
302-303-022	183.74	
302-303-023	183.74	
302-303-024	183.74	
302-303-025	183.74	
302-303-026	183.74	
302-303-027	183.74	
302-310-001	183.74	
302-310-002	183.74	
302-310-003	183.74	
302-310-004	183.74	

ASSESSOR'S PARCEL NUMBER	AMOUNT OF ASSESSMENT	ASSESSMENT AS MODIFIED
302-310-005	183.74	
302-310-006	183.74	
302-310-007	183.74	
302-310-008	183.74	
302-310-009	183.74	
302-310-010	183.74	
302-310-011	183.74	
302-310-012	183.74	
302-310-013	183.74	
302-310-014	183.74	
302-310-015	183.74	
302-310-016	183.74	
302-310-017	183.74	
302-310-018	183.74	
302-310-019	183.74	
302-310-020	183.74	
302-310-021	183.74	
302-310-022	183.74	
302-310-023	183.74	
302-310-024	183.74	
302-310-025	183.74	
302-310-026	183.74	
302-310-027	183.74	
302-310-028	183.74	
302-310-029	183.74	
302-310-030	183.74	
302-310-031	183.74	
302-311-001	183.74	
302-311-002	183.74	
302-311-003	183.74	
302-311-004	183.74	
302-311-005	183.74	
302-311-006	183.74	
302-311-007	183.74	
302-311-008	183.74	
302-311-009	183.74	
302-311-010	183.74	
302-311-011	183.74	
302-311-012	183.74	
302-312-001	183.74	
302-312-002	183.74	
302-312-003	183.74	
302-312-004	183.74	
302-312-005	183.74	
302-312-006	183.74	
302-312-007	183.74	
302-312-008	183.74	
302-312-009	183.74	
302-312-010	183.74	
302-312-011	183.74	
302-312-012	183.74	
302-312-013	183.74	
302-312-014	183.74	
302-312-015	183.74	
302-312-016	183.74	
302-312-017	183.74	
302-312-018	183.74	
302-312-019	183.74	
302-312-020	183.74	
302-312-021	183.74	
302-312-022	183.74	

ASSESSOR'S PARCEL NUMBER	AMOUNT OF ASSESSMENT	ASSESSMENT AS MODIFIED
302-312-023	183.74	
302-312-024	183.74	
302-312-025	183.74	
302-312-026	183.74	
302-312-027	183.74	
302-320-001	183.74	
302-320-002	183.74	
302-320-003	183.74	
302-320-004	183.74	
302-320-005	183.74	
302-320-006	183.74	
302-320-007	183.74	
302-320-008	183.74	
302-320-009	183.74	
302-320-010	183.74	
302-320-011	183.74	
302-320-012	183.74	
302-320-013	183.74	
302-320-014	183.74	
302-320-015	183.74	
302-321-001	183.74	
302-321-002	183.74	
302-321-003	183.74	
302-321-004	183.74	
302-321-005	183.74	
302-321-006	183.74	
302-321-007	183.74	
302-321-008	183.74	
302-321-009	183.74	
302-321-010	183.74	
302-321-011	183.74	
302-321-012	183.74	
302-321-013	183.74	
302-322-001	183.74	
302-322-002	183.74	
302-322-003	183.74	
302-322-004	183.74	
302-322-005	183.74	
302-322-006	183.74	
302-322-007	183.74	
302-322-008	183.74	
302-322-009	183.74	
302-322-010	183.74	
302-322-011	183.74	
302-322-012	183.74	
302-323-001	183.74	
302-323-002	183.74	
302-323-003	183.74	
302-323-004	183.74	
302-323-005	183.74	
302-323-006	183.74	
302-323-007	183.74	
302-323-008	183.74	
302-323-009	183.74	
302-323-010	183.74	
302-323-011	183.74	
302-323-012	183.74	
302-323-013	183.74	
302-323-014	183.74	
302-323-015	183.74	
302-323-016	183.74	

ASSESSOR'S PARCEL NUMBER	AMOUNT OF ASSESSMENT	ASSESSMENT AS MODIFIED
302-323-017	183.74	
302-323-018	183.74	
302-323-019	183.74	
302-323-020	183.74	
302-323-021	183.74	
302-323-022	183.74	
302-323-023	183.74	
302-323-024	183.74	
302-323-025	183.74	
302-323-026	183.74	
302-323-027	183.74	
302-330-001	352.34	
302-330-002	352.34	
302-330-003	352.34	
302-330-004	352.34	
302-330-005	352.34	
302-330-006	352.34	
302-330-007	352.34	
302-330-008	352.34	
302-330-009	352.34	
302-330-010	352.34	
302-330-011	352.34	
302-330-012	352.34	
302-330-013	352.34	
302-330-014	352.34	
302-330-015	352.34	
302-330-016	352.34	
302-330-017	352.34	
302-330-018	352.34	
302-330-019	352.34	
302-330-020	352.34	
302-330-021	352.34	
302-330-022	352.34	
302-330-023	352.34	
302-330-024	352.34	
302-330-025	352.34	
302-330-026	352.34	
302-330-027	352.34	
302-330-028	352.34	
302-330-029	352.34	
302-330-030	352.34	
302-330-031	352.34	
302-330-032	352.34	
302-330-033	352.34	
302-331-001	352.34	
302-331-002	352.34	
302-331-003	352.34	
302-331-004	352.34	
302-331-005	352.34	
302-331-006	352.34	
302-331-007	352.34	
302-331-008	352.34	
302-331-009	352.34	
302-331-010	352.34	
302-331-011	352.34	
302-331-012	352.34	
302-331-013	352.34	
302-331-014	352.34	
302-331-015	352.34	
302-331-016	352.34	
302-331-017	352.34	

ASSESSOR'S PARCEL NUMBER	AMOUNT OF ASSESSMENT	ASSESSMENT AS MODIFIED
302-331-018	352.34	
302-331-019	352.34	
302-331-020	352.34	
302-331-021	352.34	
302-331-022	352.34	
302-331-023	352.34	
302-331-024	352.34	
302-331-025	352.34	
302-331-026	352.34	
302-331-027	352.34	
302-331-028	352.34	
302-331-029	352.34	
302-331-030	352.34	
302-331-031	352.34	
302-331-032	352.34	
302-331-033	352.34	
302-331-034	352.34	
302-331-035	352.34	
302-331-036	352.34	
302-331-037	352.34	
302-331-038	352.34	
302-331-039	352.34	
302-331-040	352.34	
302-331-041	352.34	
302-331-042	352.34	
302-340-001	352.34	
302-340-002	352.34	
302-340-003	352.34	
302-340-004	352.34	
302-340-005	352.34	
302-340-006	352.34	
302-340-007	352.34	
302-340-008	352.34	
302-340-009	352.34	
302-340-010	352.34	
302-340-011	352.34	
302-340-012	352.34	
302-340-013	0.00	
302-341-001	352.34	
302-341-002	352.34	
302-341-003	352.34	
302-341-004	352.34	
302-341-005	352.34	
302-341-006	352.34	
302-341-007	352.34	
302-341-008	352.34	
302-341-009	352.34	
302-341-010	352.34	
302-341-011	352.34	
302-341-012	352.34	
302-341-013	352.34	
302-341-014	352.34	
302-341-015	0.00	
302-342-001	352.34	
302-342-002	352.34	
302-342-003	352.34	
302-342-004	352.34	
302-342-005	352.34	
302-342-006	352.34	
302-342-007	352.34	
302-342-008	352.34	

ASSESSOR'S PARCEL NUMBER	AMOUNT OF ASSESSMENT	ASSESSMENT AS MODIFIED
302-342-009	352.34	
302-342-010	352.34	
302-342-011	352.34	
302-342-012	352.34	
302-342-013	352.34	
302-342-014	352.34	
302-342-015	352.34	
302-342-016	352.34	
302-342-017	352.34	
302-342-018	352.34	
302-342-019	352.34	
302-342-020	352.34	
302-342-021	352.34	
302-342-022	352.34	
302-342-023	352.34	
302-342-024	352.34	
302-342-025	352.34	
302-342-026	352.34	
302-342-027	352.34	
302-342-028	352.34	
302-342-029	352.34	
302-350-001	352.34	
302-350-002	352.34	
302-350-003	352.34	
302-350-004	352.34	
302-350-005	352.34	
302-350-006	352.34	
302-350-007	352.34	
302-350-008	352.34	
302-350-009	352.34	
302-350-010	352.34	
302-350-011	352.34	
302-350-012	352.34	
302-350-013	352.34	
302-350-014	352.34	
302-351-001	352.34	
302-351-002	352.34	
302-351-003	352.34	
302-351-004	352.34	
302-351-005	352.34	
302-351-006	352.34	
302-351-007	352.34	
302-351-008	352.34	
302-351-009	352.34	
302-351-010	352.34	
302-351-011	352.34	
302-351-012	352.34	
302-351-013	352.34	
302-351-014	352.34	
302-352-001	352.34	
302-352-002	352.34	
302-352-003	352.34	
302-352-004	352.34	
302-352-005	352.34	
302-352-006	352.34	
302-352-007	352.34	
302-352-008	352.34	
302-352-009	352.34	
302-352-010	352.34	
302-352-011	352.34	
302-352-012	352.34	

ASSESSOR'S PARCEL NUMBER	AMOUNT OF ASSESSMENT	ASSESSMENT AS MODIFIED
302-352-013	352.34	
302-352-014	352.34	
302-352-015	352.34	
302-352-016	352.34	
302-352-017	352.34	
302-352-018	352.34	
302-352-019	352.34	
302-352-020	352.34	
302-352-021	352.34	
302-352-022	352.34	
302-352-023	352.34	
302-352-024	352.34	
302-352-025	352.34	
302-352-026	352.34	
302-352-027	352.34	
302-352-028	352.34	
302-352-029	352.34	
302-352-030	352.34	
302-352-031	352.34	
302-352-032	352.34	
302-352-033	352.34	
302-352-034	352.34	
302-352-035	352.34	
302-352-036	352.34	
302-352-037	352.34	
302-352-038	352.34	
302-352-039	352.34	
302-352-040	352.34	
302-360-001	352.34	
302-360-002	352.34	
302-360-003	352.34	
302-360-004	352.34	
302-360-005	352.34	
302-360-006	352.34	
302-360-007	352.34	
302-360-008	352.34	
302-360-009	352.34	
302-360-010	352.34	
302-360-011	352.34	
302-360-012	352.34	
302-360-013	0.00	
302-361-001	352.34	
302-361-002	352.34	
302-361-003	352.34	
302-361-004	352.34	
302-361-005	352.34	
302-361-006	352.34	
302-361-007	352.34	
302-361-008	352.34	
302-361-009	352.34	
302-361-010	352.34	
302-361-011	0.00	
302-362-001	352.34	
302-362-002	352.34	
302-362-003	352.34	
302-362-004	352.34	
302-362-005	352.34	
302-362-006	352.34	
302-362-007	352.34	
302-362-008	352.34	
302-362-009	352.34	

ASSESSOR'S PARCEL NUMBER	I AMOUNT OF ASSESSMENT	II ASSESSMENT AS MODIFIED
302-362-010	352.34	
302-362-011	352.34	
302-362-012	352.34	
302-362-013	352.34	
302-362-014	352.34	
302-362-015	352.34	
302-362-016	352.34	
302-362-017	0.00	
302-363-001	352.34	
302-363-002	352.34	
302-363-003	352.34	
302-363-004	352.34	
302-363-005	352.34	
302-363-006	352.34	
302-363-007	352.34	
302-363-008	352.34	
302-363-009	352.34	
302-363-010	352.34	
302-363-011	352.34	
302-363-012	352.34	
302-363-013	352.34	
302-363-014	352.34	
302-363-015	352.34	
302-363-016	352.34	
302-363-017	352.34	
302-363-018	352.34	
302-363-019	352.34	
302-363-020	352.34	
302-363-021	352.34	
302-363-022	352.34	
302-363-023	352.34	
302-363-024	352.34	
302-363-025	352.34	
302-363-026	352.34	
302-363-027	352.34	
302-363-028	352.34	
302-363-029	352.34	
302-363-030	352.34	
302-363-031	352.34	
302-363-032	352.34	
302-363-033	352.34	
302-363-034	352.34	
303-030-019	0.00	
303-050-004	30,393.00	
303-060-010	0.00	
303-060-016	0.00	
303-060-021	3,162.36	
303-060-022	5,563.98	
303-070-007	0.00	
303-070-016	18,166.28	
303-080-013	0.00	
303-080-015	0.00	
303-080-019	20,917.18	
303-090-035	38,257.96	
303-100-021	0.00	
303-100-023	0.00	
303-100-026	0.00	
303-100-027	0.00	
303-100-029	0.00	
303-100-030	0.00	
303-100-032	0.00	

ASSESSOR'S PARCEL NUMBER	AMOUNT OF ASSESSMENT	ASSESSMENT AS MODIFIED
303-100-033	0.00	
303-100-037	0.00	
303-100-038	3,150.90	
303-110-001	10,618.52	
303-120-008	0.00	
303-120-009	0.00	
303-120-010	0.00	
303-120-011	0.00	
303-120-025	0.00	
303-120-026	0.00	
303-120-027	0.00	
303-130-040	17,271.54	
303-130-041	534.16	
303-321-001	141.02	
303-321-002	141.02	
303-321-003	141.02	
303-321-004	141.02	
303-321-005	141.02	
303-321-006	141.02	
303-321-007	141.02	
303-321-008	141.02	
303-321-009	141.02	
303-321-010	141.02	
303-322-001	141.02	
303-322-002	141.02	
303-322-003	141.02	
303-322-004	141.02	
303-322-005	141.02	
303-322-006	141.02	
303-322-007	141.02	
303-322-008	141.02	
303-322-009	141.02	
303-322-010	141.02	
303-323-001	141.02	
303-323-002	141.02	
303-324-001	141.02	
303-324-002	141.02	
303-324-003	141.02	
303-324-004	141.02	
303-324-005	141.02	
303-324-006	141.02	
303-324-007	141.02	
303-324-008	141.02	
303-324-009	141.02	
303-324-010	141.02	
303-324-011	141.02	
303-324-012	141.02	
303-324-013	141.02	
303-324-014	141.02	
303-324-015	141.02	
303-324-016	141.02	
303-324-017	141.02	
303-324-018	141.02	
303-324-019	141.02	
303-324-020	141.02	
303-324-021	141.02	
303-324-022	141.02	
303-324-023	141.02	
303-324-024	141.02	
303-324-025	141.02	
303-325-001	141.02	

ASSESSOR'S PARCEL NUMBER	AMOUNT OF ASSESSMENT	ASSESSMENT AS MODIFIED
303-325-002	141.02	
303-325-003	141.02	
303-325-004	141.02	
303-325-005	141.02	
303-325-006	141.02	
303-325-007	141.02	
303-325-008	141.02	
303-325-009	141.02	
303-325-010	141.02	
303-325-011	141.02	
303-325-012	141.02	
303-325-013	141.02	
303-325-014	141.02	
303-325-015	141.02	
303-325-016	141.02	
303-325-017	141.02	
303-325-018	141.02	
303-325-019	141.02	
303-331-001	141.02	
303-331-002	141.02	
303-331-003	141.02	
303-331-004	141.02	
303-331-005	141.02	
303-331-006	141.02	
303-331-007	141.02	
303-331-008	141.02	
303-331-009	141.02	
303-331-010	141.02	
303-331-011	141.02	
303-331-012	141.02	
303-331-013	0.00	
303-332-001	141.02	
303-332-002	141.02	
303-332-003	141.02	
303-332-004	141.02	
303-332-005	141.02	
303-332-006	141.02	
303-332-007	141.02	
303-332-008	141.02	
303-332-009	141.02	
303-332-010	141.02	
303-333-001	141.02	
303-333-002	141.02	
303-333-003	141.02	
303-333-004	141.02	
303-333-005	141.02	
303-333-006	141.02	
303-333-007	141.02	
303-333-008	141.02	
303-333-009	141.02	
303-333-010	141.02	
303-333-011	141.02	
303-333-012	141.02	
303-333-013	141.02	
303-333-014	141.02	
303-333-015	141.02	
303-333-016	141.02	
303-333-017	141.02	
303-333-018	141.02	
303-333-019	141.02	
303-333-020	141.02	

ASSESSOR'S PARCEL NUMBER	AMOUNT OF ASSESSMENT	ASSESSMENT AS MODIFIED
303-333-021	141.02	
303-333-022	141.02	
303-333-023	141.02	
303-333-025	141.02	
303-333-026	141.02	
303-333-027	141.02	
303-333-028	141.02	
303-333-029	141.02	
303-333-030	141.02	
303-333-031	141.02	
303-333-032	141.02	
303-333-033	141.02	
303-333-034	141.02	
303-333-035	141.02	
303-333-036	141.02	
303-333-037	141.02	
303-333-038	141.02	
303-334-001	141.02	
303-334-002	141.02	
303-334-003	141.02	
303-334-004	141.02	
303-334-005	141.02	
303-334-006	141.02	
303-334-007	141.02	
303-334-008	141.02	
303-341-001	141.02	
303-341-002	141.02	
303-341-003	141.02	
303-341-004	141.02	
303-341-005	141.02	
303-341-006	141.02	
303-342-001	141.02	
303-342-002	141.02	
303-342-003	141.02	
303-342-004	141.02	
303-342-005	141.02	
303-342-006	141.02	
303-342-007	141.02	
303-342-008	141.02	
303-342-009	141.02	
303-342-010	141.02	
303-342-011	141.02	
303-342-012	141.02	
303-342-013	141.02	
303-342-014	141.02	
303-343-001	141.02	
303-343-002	141.02	
303-343-003	141.02	
303-343-004	141.02	
303-343-005	141.02	
303-343-006	141.02	
303-343-007	141.02	
303-343-008	141.02	
303-343-009	141.02	
303-343-010	141.02	
303-343-011	141.02	
303-343-012	141.02	
303-343-013	141.02	
303-343-014	141.02	
303-343-015	141.02	
303-343-016	141.02	

ASSESSOR'S PARCEL NUMBER	AMOUNT OF ASSESSMENT	ASSESSMENT AS MODIFIED
303-343-017	141.02	
303-343-018	141.02	
303-343-019	141.02	
303-343-020	141.02	
303-343-021	141.02	
303-343-022	141.02	
303-343-023	141.02	
303-343-024	141.02	
303-343-025	141.02	
303-343-026	141.02	
303-343-027	141.02	
303-343-028	141.02	
303-343-029	141.02	
303-343-030	141.02	
303-343-031	141.02	
303-343-032	141.02	
303-343-033	141.02	
303-343-034	141.02	
303-343-035	141.02	
303-343-036	141.02	
303-343-037	141.02	
303-343-038	141.02	
303-343-039	141.02	
303-343-040	141.02	
303-343-041	141.02	
303-343-042	141.02	
303-343-043	141.02	
303-343-044	141.02	
303-343-045	141.02	
303-343-046	141.02	
303-343-047	141.02	
303-343-048	141.02	
303-343-049	141.02	
303-343-050	141.02	
303-343-051	141.02	
303-344-001	141.02	
303-344-002	141.02	
303-344-003	141.02	
303-344-004	141.02	
303-345-001	141.02	
303-345-002	141.02	
303-345-003	141.02	
303-345-004	141.02	
303-345-005	141.02	
303-345-006	141.02	
303-345-007	141.02	
303-345-008	141.02	
303-345-009	141.02	
303-345-010	141.02	
303-345-011	141.02	
303-351-001	141.02	
303-351-002	141.02	
303-351-003	141.02	
303-351-004	141.02	
303-351-005	141.02	
303-351-006	141.02	
303-351-007	141.02	
303-352-001	141.02	
303-352-002	141.02	
303-352-003	141.02	
303-352-004	141.02	

	I	II
ASSESSOR'S PARCEL NUMBER	AMOUNT OF ASSESSMENT	ASSESSMENT AS MODIFIED
303-352-005	141.02	
303-352-006	141.02	
303-352-007	141.02	
303-352-008	141.02	
303-352-009	141.02	
303-352-010	141.02	
303-352-011	141.02	
303-352-012	141.02	
303-352-013	141.02	
303-352-014	141.02	
303-352-015	141.02	
303-352-016	141.02	
303-352-017	141.02	
303-352-018	141.02	
303-352-019	141.02	
303-352-020	141.02	
303-352-021	141.02	
303-352-022	141.02	
303-352-023	141.02	
303-352-024	141.02	
303-352-025	141.02	
303-352-026	141.02	
303-352-027	141.02	
303-352-028	141.02	
303-352-029	141.02	
303-352-030	141.02	
303-352-031	141.02	
303-352-032	141.02	
303-352-033	0.00	
303-353-001	141.02	
303-353-002	141.02	
303-353-003	141.02	
303-353-004	141.02	
303-353-005	141.02	
303-353-006	141.02	
303-353-007	141.02	
303-353-008	141.02	
303-353-009	141.02	
303-353-010	141.02	
303-353-011	141.02	
303-353-012	141.02	
303-353-013	141.02	
303-353-014	141.02	
303-353-015	141.02	
303-353-016	141.02	
303-353-017	141.02	
303-353-018	141.02	
303-353-019	141.02	
303-353-020	141.02	
303-353-021	141.02	
303-353-022	141.02	
303-353-023	141.02	
303-353-024	141.02	
303-353-025	141.02	
303-353-026	141.02	
303-353-027	141.02	
303-353-028	141.02	
303-353-029	141.02	
303-353-030	141.02	
303-353-031	141.02	
303-353-032	141.02	

ASSESSOR'S PARCEL NUMBER	AMOUNT OF ASSESSMENT	ASSESSMENT AS MODIFIED
303-353-033	141.02	
303-353-034	141.02	
303-353-035	141.02	
303-353-036	141.02	
303-353-037	141.02	
303-353-038	141.02	
303-353-039	141.02	
303-353-040	141.02	
303-353-041	141.02	
303-353-042	141.02	
303-354-001	141.02	
303-354-002	141.02	
303-354-003	141.02	
303-354-004	141.02	
303-354-005	141.02	
303-354-006	141.02	
303-354-007	141.02	
303-354-008	141.02	
303-354-009	141.02	
303-354-010	141.02	
303-354-011	141.02	
303-354-012	141.02	
303-354-013	141.02	
303-354-014	141.02	
303-354-015	141.02	
303-354-016	141.02	
303-354-017	141.02	
303-354-018	141.02	
303-354-019	141.02	
303-354-020	141.02	
303-354-021	141.02	
303-354-022	141.02	
303-354-023	141.02	
303-381-001	141.02	
303-381-002	141.02	
303-381-003	141.02	
303-381-004	141.02	
303-381-005	141.02	
303-381-006	141.02	
303-381-007	141.02	
303-381-008	141.02	
303-381-009	141.02	
303-381-010	141.02	
303-381-011	141.02	
303-381-012	141.02	
303-381-013	141.02	
303-381-014	141.02	
303-381-015	141.02	
303-381-016	141.02	
303-381-017	141.02	
303-381-018	141.02	
303-381-019	141.02	
303-381-020	141.02	
303-381-021	141.02	
303-381-022	141.02	
303-381-023	141.02	
303-381-024	141.02	
303-381-025	141.02	
303-381-026	141.02	
303-381-027	141.02	
303-381-028	141.02	

ASSESSOR'S PARCEL NUMBER	AMOUNT OF ASSESSMENT	ASSESSMENT AS MODIFIED
303-381-029	141.02	
303-381-030	141.02	
303-381-031	141.02	
303-381-032	141.02	
303-381-033	141.02	
303-381-034	141.02	
303-381-035	141.02	
303-381-036	141.02	
303-381-037	141.02	
303-381-038	141.02	
303-381-039	141.02	
303-381-040	141.02	
303-381-041	141.02	
303-381-042	141.02	
303-381-043	141.02	
303-381-044	141.02	
303-381-045	141.02	
303-381-046	141.02	
303-381-047	141.02	
303-381-048	141.02	
303-381-049	141.02	
303-382-001	141.02	
303-382-002	141.02	
303-382-003	141.02	
303-382-004	141.02	
303-382-005	141.02	
303-382-006	141.02	
303-382-007	141.02	
303-382-008	141.02	
303-382-009	141.02	
303-382-010	141.02	
303-382-011	141.02	
303-382-012	141.02	
303-382-013	141.02	
303-382-014	141.02	
303-382-015	141.02	
303-382-016	141.02	
303-382-017	141.02	
303-382-018	141.02	
303-382-019	141.02	
303-382-020	141.02	
303-382-021	141.02	
303-382-022	141.02	
303-382-023	141.02	
303-382-024	141.02	
303-382-025	141.02	
303-382-026	141.02	
303-382-027	141.02	
303-382-028	141.02	
303-382-029	141.02	
303-382-030	141.02	
303-382-031	141.02	
303-382-032	141.02	
303-382-033	141.02	
303-382-034	141.02	
303-382-035	141.02	
303-382-036	141.02	
303-382-037	141.02	
303-382-038	141.02	
303-382-039	141.02	
303-382-040	141.02	

	I	II
ASSESSOR'S PARCEL NUMBER	AMOUNT OF ASSESSMENT	ASSESSMENT AS MODIFIED
303-382-041	141.02	
303-382-042	141.02	
303-382-043	141.02	
303-382-044	141.02	
303-382-045	141.02	
303-383-001	141.02	
303-383-002	141.02	
303-383-003	141.02	
303-383-004	141.02	
303-390-001	141.02	
303-390-002	141.02	
303-390-003	141.02	
303-390-004	141.02	
303-390-005	141.02	
303-390-006	141.02	
303-390-007	141.02	
303-390-008	141.02	
303-390-009	141.02	
303-390-010	141.02	
303-390-011	141.02	
303-390-012	141.02	
303-390-013	141.02	
303-390-014	141.02	
303-390-015	141.02	
303-390-016	141.02	
303-390-017	141.02	
303-390-018	141.02	
303-390-019	141.02	
303-390-020	141.02	
303-390-021	141.02	
303-390-022	141.02	
303-390-023	141.02	
303-390-024	141.02	
303-390-025	141.02	
303-390-026	141.02	
303-390-027	141.02	
303-390-028	141.02	
303-390-029	141.02	
303-390-030	141.02	
303-390-031	141.02	
303-390-032	141.02	
303-390-033	141.02	
303-390-034	141.02	
303-390-035	141.02	
303-390-036	141.02	
303-390-037	141.02	
303-390-038	141.02	
303-390-039	141.02	
303-390-040	141.02	
303-390-041	141.02	
303-390-042	141.02	
303-390-043	141.02	
303-390-044	141.02	
303-390-045	141.02	
303-390-046	141.02	
303-390-047	141.02	
303-401-001	141.02	
303-401-002	141.02	
303-401-003	141.02	
303-401-004	141.02	
303-401-005	141.02	

	I	II
ASSESSOR'S PARCEL NUMBER	AMOUNT OF ASSESSMENT	ASSESSMENT AS MODIFIED
303-401-006	141.02	
303-401-007	141.02	
303-401-008	141.02	
303-401-009	141.02	
303-401-010	141.02	
303-401-011	141.02	
303-401-012	141.02	
303-401-013	141.02	
303-401-014	141.02	
303-401-015	141.02	
303-401-016	141.02	
303-401-017	141.02	
303-402-001	141.02	
303-402-002	141.02	
303-402-003	141.02	
303-402-004	141.02	
303-402-005	141.02	
303-402-006	141.02	
303-402-007	0.00	
303-402-008	141.02	
303-402-009	141.02	
303-402-010	141.02	
303-402-011	141.02	
303-402-012	141.02	
303-402-013	141.02	
303-402-014	141.02	
303-402-015	141.02	
303-402-016	141.02	
303-402-017	141.02	
303-402-018	141.02	
303-402-019	141.02	
303-402-020	141.02	
303-402-021	141.02	
303-402-022	141.02	
303-402-023	141.02	
303-402-024	141.02	
303-402-025	141.02	
303-402-026	141.02	
303-402-027	141.02	
303-402-028	141.02	
303-402-029	141.02	
303-402-030	141.02	
303-402-031	141.02	
303-402-032	141.02	
303-402-033	141.02	
303-402-034	141.02	
303-403-001	141.02	
303-403-002	141.02	
303-403-003	141.02	
303-403-004	141.02	
303-403-005	141.02	
303-403-006	141.02	
303-403-007	141.02	
303-403-008	141.02	
303-403-009	141.02	
303-403-010	141.02	
303-403-011	141.02	
303-403-012	141.02	
303-403-013	141.02	
303-403-014	141.02	
303-403-015	141.02	

ASSESSOR'S PARCEL NUMBER	AMOUNT OF ASSESSMENT	ASSESSMENT AS MODIFIED
303-403-016	141.02	
303-403-017	141.02	
303-403-018	141.02	
303-403-019	141.02	
303-403-020	141.02	
303-403-021	141.02	
303-403-022	141.02	
303-403-023	141.02	
303-403-024	141.02	
303-403-025	141.02	
303-403-026	141.02	
303-403-027	141.02	
303-403-028	141.02	
303-403-029	141.02	
303-403-030	141.02	
303-403-031	141.02	
303-403-032	141.02	
303-403-033	141.02	
303-403-034	141.02	
303-403-035	141.02	
303-403-036	141.02	
303-403-037	141.02	
303-403-038	141.02	
303-404-001	141.02	
303-404-002	141.02	
303-404-003	141.02	
303-404-004	141.02	
303-411-001	141.02	
303-411-002	141.02	
303-411-003	141.02	
303-411-004	141.02	
303-411-005	141.02	
303-411-006	141.02	
303-411-007	141.02	
303-411-008	141.02	
303-411-009	141.02	
303-411-010	141.02	
303-411-011	141.02	
303-411-012	141.02	
303-411-013	141.02	
303-411-014	141.02	
303-411-015	141.02	
303-411-016	141.02	
303-411-017	141.02	
303-411-018	141.02	
303-411-019	141.02	
303-411-020	141.02	
303-411-021	141.02	
303-411-022	141.02	
303-411-023	141.02	
303-411-024	141.02	
303-411-025	141.02	
303-411-026	141.02	
303-411-027	141.02	
303-411-028	141.02	
303-411-029	141.02	
303-412-001	141.02	
303-412-002	141.02	
303-412-003	141.02	
303-412-004	141.02	
303-412-005	141.02	

ASSESSOR'S PARCEL NUMBER	AMOUNT OF ASSESSMENT	ASSESSMENT AS MODIFIED
303-412-006	141.02	
303-412-007	141.02	
303-412-008	141.02	
303-412-009	141.02	
303-412-010	141.02	
303-412-011	141.02	
303-412-012	141.02	
303-412-013	141.02	
303-412-014	141.02	
303-412-015	141.02	
303-412-016	141.02	
303-412-017	141.02	
303-412-018	141.02	
303-412-019	141.02	
303-412-020	141.02	
303-412-021	141.02	
303-412-022	141.02	
303-412-023	141.02	
303-412-024	141.02	
303-412-025	141.02	
303-413-001	141.02	
303-413-002	141.02	
303-413-003	141.02	
303-413-004	141.02	
303-413-005	141.02	
303-413-006	141.02	
303-421-001	168.88	
303-421-002	168.88	
303-421-003	168.88	
303-421-004	168.88	
303-421-005	168.88	
303-421-006	168.88	
303-421-007	168.88	
303-421-008	168.88	
303-421-009	168.88	
303-421-010	168.88	
303-421-011	168.88	
303-421-012	168.88	
303-421-013	168.88	
303-421-014	168.88	
303-421-015	168.88	
303-421-016	168.88	
303-421-017	168.88	
303-421-018	168.88	
303-421-019	168.88	
303-421-020	168.88	
303-421-021	168.88	
303-421-022	168.88	
303-421-023	168.88	
303-421-024	168.88	
303-421-025	168.88	
303-421-026	168.88	
303-421-027	168.88	
303-421-028	168.88	
303-421-029	168.88	
303-421-030	168.88	
303-421-031	168.88	
303-421-032	168.88	
303-421-033	168.88	
303-422-001	168.88	
303-422-002	168.88	

ASSESSOR'S PARCEL NUMBER	AMOUNT OF ASSESSMENT	ASSESSMENT AS MODIFIED
303-422-003	168.88	
303-422-004	168.88	
303-423-001	168.88	
303-423-002	168.88	
303-423-003	168.88	
303-423-004	168.88	
303-423-005	168.88	
303-423-006	168.88	
303-423-007	168.88	
303-423-008	168.88	
303-423-009	168.88	
303-423-010	168.88	
303-423-011	168.88	
303-423-012	168.88	
303-423-013	168.88	
303-423-014	168.88	
303-423-015	168.88	
303-423-016	168.88	
303-423-017	168.88	
303-423-018	168.88	
303-423-019	168.88	
303-423-020	168.88	
303-423-021	168.88	
303-423-022	168.88	
303-423-023	168.88	
303-423-024	168.88	
303-423-025	168.88	
303-423-026	168.88	
303-423-027	168.88	
303-431-001	168.88	
303-431-002	168.88	
303-431-003	168.88	
303-431-004	168.88	
303-431-005	168.88	
303-431-006	168.88	
303-431-007	168.88	
303-431-008	168.88	
303-431-009	168.88	
303-431-010	168.88	
303-431-011	168.88	
303-431-012	168.88	
303-431-013	168.88	
303-431-014	168.88	
303-431-015	168.88	
303-431-016	168.88	
303-431-019	168.88	
303-431-020	168.88	
303-431-021	168.88	
303-431-022	168.88	
303-431-023	168.88	
303-431-024	168.88	
303-431-025	168.88	
303-431-026	168.88	
303-431-027	168.88	
303-431-028	168.88	
303-431-029	168.88	
303-431-030	168.88	
303-431-032	168.88	
303-431-033	168.88	
303-432-001	168.88	
303-432-002	168.88	

ASSESSOR'S PARCEL NUMBER	AMOUNT OF ASSESSMENT	ASSESSMENT AS MODIFIED
303-432-003	168.88	
303-432-004	168.88	
303-432-005	168.88	
303-432-006	168.88	
303-432-007	168.88	
303-432-008	168.88	
303-432-009	168.88	
303-432-010	168.88	
303-432-011	168.88	
303-432-012	168.88	
303-432-013	168.88	
303-432-014	168.88	
303-432-015	168.88	
303-432-016	168.88	
303-432-017	168.88	
303-432-018	168.88	
303-432-019	168.88	
303-432-020	168.88	
303-432-021	168.88	
303-432-022	168.88	
303-433-001	168.88	
303-433-002	168.88	
303-433-003	168.88	
303-433-004	168.88	
303-433-005	168.88	
303-433-006	168.88	
303-433-007	168.88	
303-433-008	168.88	
303-433-009	168.88	
303-433-010	168.88	
303-433-011	168.88	
303-433-012	168.88	
303-433-013	168.88	
303-433-014	168.88	
303-433-015	168.88	
303-433-016	168.88	
303-433-017	168.88	
303-433-018	168.88	
303-433-019	168.88	
303-433-020	168.88	
303-433-021	168.88	
303-433-022	168.88	
303-433-023	168.88	
303-433-024	168.88	
303-433-025	168.88	
303-433-026	168.88	
303-433-027	168.88	
303-433-028	168.88	
303-433-029	168.88	
303-433-030	168.88	
303-433-031	168.88	
303-433-032	168.88	
303-433-033	168.88	
303-433-034	168.88	
303-433-035	168.88	
303-433-036	168.88	
303-433-037	168.88	
303-433-038	168.88	
303-433-039	168.88	
303-433-040	168.88	
303-433-041	168.88	

ASSESSOR'S PARCEL NUMBER	AMOUNT OF ASSESSMENT	ASSESSMENT AS MODIFIED
303-433-042	168.88	
303-433-043	168.88	
303-433-044	168.88	
303-433-045	168.88	
303-433-046	168.88	
303-433-047	168.88	
303-433-048	168.88	
303-443-014	168.88	
303-443-015	168.88	
303-443-016	168.88	
303-443-017	168.88	
303-443-018	168.88	
303-443-019	168.88	
303-443-020	168.88	
303-443-021	168.88	
303-443-022	168.88	
303-443-023	168.88	
303-443-024	168.88	
303-443-025	168.88	
303-443-026	168.88	
303-443-027	168.88	
303-443-028	168.88	
303-443-029	168.88	
303-443-030	168.88	
303-443-031	168.88	
303-443-032	168.88	
303-443-033	168.88	
303-443-034	168.88	
303-443-035	168.88	
303-443-036	168.88	
303-443-037	168.88	
303-443-038	168.88	
303-443-039	168.88	
303-443-040	168.88	
303-443-041	168.88	
303-443-042	168.88	
303-443-046	168.88	
303-443-047	168.88	
303-443-048	168.88	
303-443-049	168.88	
303-443-050	168.88	
303-443-051	168.88	
303-443-052	168.88	
303-443-053	168.88	
303-443-054	168.88	
303-443-055	168.88	
303-443-056	168.88	
303-443-057	168.88	
303-444-001	168.88	
303-444-002	168.88	
303-444-003	168.88	
303-444-004	168.88	
303-444-005	168.88	
303-444-006	168.88	
303-444-007	168.88	
303-444-008	168.88	
303-444-009	168.88	
303-444-010	168.88	
303-454-001	168.88	
303-454-002	168.88	
303-454-003	168.88	

ASSESSOR'S PARCEL NUMBER	AMOUNT OF ASSESSMENT	ASSESSMENT AS MODIFIED
303-454-004	168.88	
303-454-005	168.88	
303-454-006	168.88	
303-454-007	168.88	
303-455-001	168.88	
303-455-002	168.88	
303-455-003	168.88	
303-455-004	168.88	
303-455-005	168.88	
303-455-006	168.88	
303-455-007	168.88	
303-455-008	168.88	
303-455-009	168.88	
303-455-010	168.88	
303-455-011	168.88	
303-455-012	168.88	
303-455-013	168.88	
303-455-014	168.88	
303-455-015	168.88	
303-455-016	168.88	
303-455-017	168.88	
303-455-018	168.88	
303-455-019	168.88	
303-455-020	168.88	
303-455-021	168.88	
303-455-022	168.88	
303-455-023	168.88	
303-455-024	168.88	
303-455-025	168.88	
303-455-026	168.88	
303-455-027	168.88	
303-455-028	168.88	
303-455-029	168.88	
303-455-030	168.88	
303-455-031	168.88	
303-455-032	168.88	
303-455-033	168.88	
303-455-034	168.88	
303-455-035	168.88	
303-456-001	168.88	
303-456-002	168.88	
303-456-003	168.88	
303-456-004	168.88	
303-456-005	168.88	
303-456-006	168.88	
303-456-007	168.88	
303-456-008	168.88	
303-456-009	168.88	
303-456-010	168.88	
303-456-011	168.88	
303-456-012	168.88	
303-456-013	168.88	
303-456-014	168.88	
303-456-015	168.88	
303-456-016	168.88	
303-456-017	168.88	
303-456-018	168.88	
303-456-019	168.88	
303-456-020	168.88	
303-456-021	168.88	
303-456-022	168.88	

ASSESSOR'S PARCEL NUMBER	AMOUNT OF ASSESSMENT	ASSESSMENT AS MODIFIED
303-456-023	168.88	
303-456-024	168.88	
303-456-025	168.88	
303-456-026	168.88	
303-456-028	168.88	
303-456-029	168.88	
303-457-001	168.88	
303-457-002	168.88	
303-457-003	168.88	
303-457-004	168.88	
303-457-005	168.88	
303-457-006	168.88	
303-457-007	168.88	
303-457-009	168.88	
303-461-001	168.88	
303-461-002	168.88	
303-461-003	168.88	
303-461-004	168.88	
303-461-005	168.88	
303-461-006	168.88	
303-461-007	168.88	
303-461-008	168.88	
303-461-009	168.88	
303-461-010	168.88	
303-461-011	168.88	
303-461-012	168.88	
303-461-013	168.88	
303-461-014	168.88	
303-461-015	168.88	
303-461-016	168.88	
303-461-017	168.88	
303-461-018	168.88	
303-461-019	168.88	
303-461-020	168.88	
303-461-021	168.88	
303-461-022	168.88	
303-461-023	168.88	
303-461-024	168.88	
303-461-025	168.88	
303-461-026	168.88	
303-461-027	168.88	
303-461-028	168.88	
303-461-029	168.88	
303-461-030	0.00	
303-462-001	168.88	
303-462-002	168.88	
303-462-003	168.88	
303-462-004	168.88	
303-462-005	168.88	
303-462-006	168.88	
303-462-007	168.88	
303-462-008	168.88	
303-462-009	168.88	
303-462-010	168.88	
303-462-011	168.88	
303-462-012	168.88	
303-462-013	168.88	
303-462-014	168.88	
303-462-015	168.88	
303-462-016	168.88	
303-462-017	168.88	

ASSESSOR'S PARCEL NUMBER	AMOUNT OF ASSESSMENT	ASSESSMENT AS MODIFIED
303-462-018	168.88	
303-462-019	168.88	
303-462-020	168.88	
303-462-021	168.88	
303-462-022	168.88	
303-462-023	168.88	
303-471-001	168.88	
303-471-002	168.88	
303-471-003	168.88	
303-471-004	168.88	
303-471-005	168.88	
303-471-006	168.88	
303-471-007	168.88	
303-471-008	168.88	
303-471-009	168.88	
303-471-010	168.88	
303-471-011	168.88	
303-471-012	168.88	
303-471-013	168.88	
303-471-014	168.88	
303-471-015	0.00	
303-472-001	168.88	
303-472-002	168.88	
303-472-003	168.88	
303-472-004	168.88	
303-472-005	168.88	
303-472-006	168.88	
303-472-007	168.88	
303-472-008	168.88	
303-472-009	168.88	
303-472-010	168.88	
303-472-011	168.88	
303-472-012	168.88	
303-472-013	168.88	
303-472-014	0.00	
303-481-001	168.88	
303-481-002	168.88	
303-481-003	168.88	
303-481-004	168.88	
303-481-005	0.00	
303-482-001	168.88	
303-482-002	168.88	
303-482-003	168.88	
303-482-004	168.88	
303-482-005	168.88	
303-482-006	168.88	
303-482-007	168.88	
303-482-008	168.88	
303-482-009	168.88	
303-482-010	168.88	
303-482-011	168.88	
303-482-012	168.88	
303-482-013	168.88	
303-482-014	168.88	
303-482-015	168.88	
303-482-016	168.88	
303-482-017	168.88	
303-482-018	168.88	
303-482-019	168.88	
303-482-020	168.88	
303-482-021	168.88	

ASSESSOR'S PARCEL NUMBER	AMOUNT OF ASSESSMENT	ASSESSMENT AS MODIFIED
303-482-022	168.88	
303-482-023	168.88	
303-482-024	168.88	
303-482-025	168.88	
303-482-026	168.88	
303-482-027	168.88	
303-482-028	168.88	
303-482-029	168.88	
303-482-030	168.88	
303-482-031	168.88	
303-482-032	168.88	
303-482-033	168.88	
303-482-034	168.88	
303-482-035	168.88	
303-482-036	168.88	
303-483-001	168.88	
303-483-002	168.88	
303-483-003	168.88	
303-483-004	168.88	
303-483-005	168.88	
303-483-006	168.88	
303-483-007	168.88	
303-483-008	168.88	
303-483-009	168.88	
303-483-010	168.88	
303-483-011	168.88	
303-483-012	168.88	
303-483-013	168.88	
303-483-014	168.88	
303-483-015	168.88	
303-483-016	168.88	
303-483-017	168.88	
303-483-018	168.88	
303-483-019	168.88	
303-483-020	168.88	
303-483-021	168.88	
303-483-022	168.88	
303-483-023	168.88	
303-483-024	168.88	
303-483-025	168.88	
303-483-026	168.88	
303-483-027	168.88	
303-483-028	0.00	
303-491-001	168.88	
303-491-002	168.88	
303-491-003	168.88	
303-491-004	168.88	
303-491-005	168.88	
303-491-006	168.88	
303-491-007	168.88	
303-491-008	168.88	
303-491-009	168.88	
303-491-010	168.88	
303-491-011	168.88	
303-491-012	168.88	
303-491-013	168.88	
303-491-014	168.88	
303-491-015	168.88	
303-491-016	168.88	
303-491-017	168.88	
303-491-018	168.88	

I

II

ASSESSOR'S PARCEL NUMBER	AMOUNT OF ASSESSMENT	ASSESSMENT AS MODIFIED
303-491-019	168.88	
303-491-020	0.00	
303-492-001	168.88	
303-492-002	168.88	
303-492-003	168.88	
303-492-004	168.88	
303-492-005	168.88	
303-492-006	168.88	
303-492-007	168.88	
303-492-008	168.88	
303-492-009	168.88	
303-492-010	168.88	
303-492-011	168.88	
303-492-012	168.88	
303-492-013	168.88	
303-492-014	168.88	
303-492-015	168.88	
303-492-016	168.88	
303-492-017	168.88	
303-492-018	168.88	
303-492-019	168.88	
303-492-020	168.88	
303-492-021	168.88	
303-492-022	168.88	
303-493-001	168.88	
303-493-002	168.88	
303-493-003	168.88	
303-493-004	168.88	
303-493-005	168.88	
303-493-006	168.88	
303-493-007	168.88	
303-493-008	168.88	
303-493-009	168.88	
303-493-010	168.88	
303-493-011	168.88	
303-493-012	168.88	
303-493-013	168.88	
303-493-014	168.88	
303-493-015	168.88	
303-493-016	168.88	
303-493-017	168.88	
303-493-018	168.88	
303-493-019	168.88	
303-493-020	168.88	
303-493-021	168.88	
303-493-022	168.88	
303-493-023	168.88	
303-493-024	168.88	
303-493-025	168.88	
303-493-026	168.88	
303-493-027	168.88	
303-493-028	168.88	
303-493-029	168.88	
303-493-030	168.88	
303-493-031	168.88	
303-493-032	168.88	
303-493-033	168.88	
303-493-034	168.88	
303-493-035	168.88	
303-493-036	168.88	
303-493-037	168.88	

	I	II
ASSESSOR'S PARCEL NUMBER	AMOUNT OF ASSESSMENT	ASSESSMENT AS MODIFIED
303-493-038	168.88	
303-493-039	168.88	
303-493-040	168.88	
303-493-041	168.88	
303-493-042	168.88	
303-493-043	168.88	
303-493-044	168.88	
303-493-045	168.88	
303-493-046	168.88	
303-493-047	168.88	
303-520-001	430.70	
303-520-002	430.70	
303-520-003	430.70	
303-520-004	430.70	
303-520-005	430.70	
303-521-001	430.70	
303-521-002	430.70	
303-521-003	430.70	
303-521-010	430.70	
303-521-011	430.70	
303-521-012	430.70	
303-521-016	430.70	
303-521-017	430.70	
303-521-018	430.70	
303-521-019	430.70	
303-521-020	430.70	
303-521-021	430.70	
303-521-023	430.70	
303-521-024	430.70	
303-521-025	430.70	
303-522-001	430.70	
303-522-002	430.70	
303-522-003	430.70	
303-522-004	430.70	
303-522-005	430.70	
303-522-006	430.70	
303-531-004	430.70	
303-531-005	430.70	
303-531-006	430.70	
303-532-003	430.70	
303-532-004	430.70	
303-533-001	430.70	
303-533-002	430.70	
303-533-003	430.70	
303-533-004	430.70	
303-533-005	430.70	
303-533-006	430.70	
303-533-007	430.70	
303-533-008	430.70	
303-533-009	430.70	
303-533-010	430.70	
303-533-011	430.70	
303-533-012	430.70	
303-533-013	430.70	
303-533-014	430.70	
303-534-001	430.70	
303-534-002	430.70	
303-534-003	430.70	
303-534-004	430.70	
303-534-005	430.70	
303-541-007	430.70	

ASSESSOR'S PARCEL NUMBER	AMOUNT OF ASSESSMENT	ASSESSMENT AS MODIFIED
303-541-008	430.70	
303-541-009	430.70	
303-541-010	430.70	
303-541-011	430.70	
303-541-012	430.70	
303-541-013	430.70	
303-541-014	430.70	
303-541-015	430.70	
303-541-016	430.70	
303-541-017	430.70	
303-542-001	430.70	
303-542-002	430.70	
303-542-003	430.70	
303-542-004	430.70	
303-542-005	430.70	
303-543-001	430.70	
303-543-002	430.70	
303-550-001	549.76	
303-550-002	549.76	
303-550-003	549.76	
303-550-004	549.76	
303-550-005	549.76	
303-550-006	549.76	
303-550-007	549.76	
303-550-008	549.76	
303-550-009	549.76	
303-550-010	549.76	
303-550-011	549.76	
303-550-012	549.76	
303-550-013	549.76	
303-550-014	549.76	
303-550-015	549.76	
303-550-016	549.76	
303-550-017	549.76	
303-550-018	549.76	
303-550-019	549.76	
303-550-020	549.76	
303-550-021	549.76	
303-550-022	549.76	
303-551-001	549.76	
303-551-002	549.76	
303-551-003	549.76	
303-551-004	549.76	
303-551-005	549.76	
303-551-006	549.76	
303-551-007	549.76	
303-551-008	549.76	
303-551-009	549.76	
303-551-010	549.76	
303-551-011	549.76	
303-551-012	549.76	
303-551-013	549.76	
303-551-014	549.76	
303-551-015	549.76	
303-551-016	549.76	
303-551-017	549.76	
303-551-018	549.76	
303-551-019	549.76	
303-551-020	549.76	
303-551-021	549.76	
303-551-022	549.76	

ASSESSOR'S PARCEL NUMBER	AMOUNT OF ASSESSMENT	ASSESSMENT AS MODIFIED
303-552-001	549.76	
303-552-002	549.76	
303-552-003	549.76	
303-552-004	549.76	
303-552-005	549.76	
303-552-006	549.76	
303-552-007	549.76	
303-552-008	549.76	
303-552-009	549.76	
303-552-010	549.76	
303-552-011	549.76	
303-552-012	549.76	
303-553-001	549.76	
303-553-002	549.76	
303-553-003	549.76	
303-553-004	549.76	
303-553-005	549.76	
303-553-006	549.76	
303-553-007	549.76	
303-553-008	549.76	
303-553-009	549.76	
303-553-010	549.76	
303-553-011	549.76	
303-553-012	549.76	
303-553-013	549.76	
303-553-014	549.76	
303-553-015	549.76	
303-553-016	549.76	
303-553-017	549.76	
303-553-018	549.76	
303-553-019	549.76	
303-553-020	549.76	
303-553-021	549.76	
303-553-022	549.76	
303-553-023	549.76	
303-553-024	549.76	
303-553-025	549.76	
303-553-026	549.76	
303-553-027	549.76	
303-553-028	549.76	
303-553-029	549.76	
303-554-001	549.76	
303-554-002	549.76	
303-554-003	549.76	
303-554-004	549.76	
303-554-005	549.76	
303-554-006	549.76	
303-554-007	549.76	
303-554-008	549.76	
303-560-001	549.76	
303-560-002	549.76	
303-560-003	549.76	
303-560-004	549.76	
303-560-005	549.76	
303-560-006	549.76	
303-560-007	549.76	
303-560-008	549.76	
303-560-009	549.76	
303-560-010	549.76	
303-560-011	549.76	
303-560-012	549.76	

ASSESSOR'S PARCEL NUMBER	AMOUNT OF ASSESSMENT	ASSESSMENT AS MODIFIED
303-560-013	549.76	
303-560-014	549.76	
303-560-015	549.76	
303-560-016	549.76	
303-560-017	549.76	
303-560-018	549.76	
303-560-019	549.76	
303-560-020	549.76	
303-560-021	549.76	
303-560-022	549.76	
303-561-001	549.76	
303-561-002	549.76	
303-561-003	549.76	
303-561-004	549.76	
303-561-005	549.76	
303-561-006	549.76	
303-561-007	549.76	
303-561-008	549.76	
303-561-009	549.76	
303-561-010	549.76	
303-561-011	549.76	
303-561-012	549.76	
303-561-013	549.76	
303-561-014	549.76	
303-561-015	549.76	
303-561-016	549.76	
303-561-017	549.76	
303-561-018	549.76	
303-562-001	549.76	
303-562-002	549.76	
303-562-003	549.76	
303-562-004	549.76	
303-562-005	549.76	
303-562-006	549.76	
303-562-007	549.76	
303-562-008	549.76	
303-562-009	549.76	
303-562-010	549.76	
303-562-011	549.76	
303-562-012	549.76	
303-562-013	549.76	
303-562-014	549.76	
303-562-015	549.76	
303-562-016	549.76	
303-562-017	549.76	
303-562-018	549.76	
303-563-001	549.76	
303-563-002	549.76	
303-563-003	549.76	
303-563-004	549.76	
303-563-005	549.76	
303-563-006	549.76	
303-563-007	549.76	
303-563-008	549.76	
303-563-009	549.76	
303-563-010	549.76	
303-563-011	549.76	
303-563-012	549.76	
303-563-013	549.76	
303-570-001	549.76	
303-570-002	549.76	

ASSESSOR'S PARCEL NUMBER	AMOUNT OF ASSESSMENT	ASSESSMENT AS MODIFIED
303-570-003	549.76	
303-570-004	549.76	
303-570-005	549.76	
303-570-006	549.76	
303-570-007	549.76	
303-570-008	549.76	
303-570-009	549.76	
303-570-010	549.76	
303-570-011	549.76	
303-570-012	549.76	
303-570-013	549.76	
303-570-014	549.76	
303-570-015	549.76	
303-570-016	549.76	
303-570-017	549.76	
303-570-018	549.76	
303-570-019	549.76	
303-570-020	549.76	
303-570-021	549.76	
303-570-022	549.76	
303-570-023	549.76	
303-570-024	549.76	
303-570-025	549.76	
303-570-026	549.76	
303-570-027	549.76	
303-570-028	549.76	
303-570-029	549.76	
303-570-030	549.76	
303-570-031	549.76	
303-570-032	549.76	
303-570-033	549.76	
303-570-034	549.76	
303-570-035	549.76	
303-570-036	549.76	
303-570-037	549.76	
303-570-038	549.76	
303-570-039	549.76	
303-570-040	549.76	
303-571-001	549.76	
303-571-002	549.76	
303-571-003	549.76	
303-571-004	549.76	
303-571-005	549.76	
303-571-006	549.76	
303-571-007	549.76	
303-571-008	549.76	
303-571-009	549.76	
303-571-010	549.76	
303-571-011	549.76	
303-572-001	549.76	
303-572-002	549.76	
303-572-003	549.76	
303-572-004	549.76	
303-572-005	549.76	
303-572-006	549.76	
303-572-007	549.76	
303-572-008	549.76	
303-572-009	549.76	
303-572-010	549.76	
303-573-001	549.76	
303-573-002	549.76	

ASSESSOR'S PARCEL NUMBER	AMOUNT OF ASSESSMENT	ASSESSMENT AS MODIFIED
303-573-003	549.76	
303-573-004	549.76	
303-573-005	549.76	
303-573-006	549.76	
303-573-007	549.76	
303-573-008	549.76	
303-573-009	549.76	
303-573-010	549.76	
303-573-011	549.76	
303-573-012	549.76	
303-573-013	549.76	
303-573-014	549.76	
303-573-015	549.76	
303-573-016	549.76	
303-573-017	549.76	
303-573-018	549.76	
303-573-019	549.76	
303-580-001	549.76	
303-580-002	549.76	
303-580-003	549.76	
303-580-004	549.76	
303-580-005	549.76	
303-580-006	549.76	
303-580-007	549.76	
303-580-008	549.76	
303-580-009	549.76	
303-580-010	549.76	
303-580-011	549.76	
303-580-012	549.76	
303-580-013	549.76	
303-580-014	549.76	
303-580-015	549.76	
303-580-016	549.76	
303-580-017	549.76	
303-580-018	549.76	
303-580-019	549.76	
303-580-020	549.76	
303-580-021	549.76	
303-580-022	549.76	
303-580-023	549.76	
303-580-024	549.76	
303-580-025	549.76	
303-580-026	549.76	
303-580-027	549.76	
303-580-028	549.76	
303-580-029	549.76	
303-580-030	549.76	
303-580-031	549.76	
303-581-001	549.76	
303-581-002	549.76	
303-581-003	549.76	
303-581-004	549.76	
303-581-005	549.76	
303-581-006	549.76	
303-581-007	549.76	
303-581-008	549.76	
303-581-009	549.76	
303-581-010	549.76	
303-581-011	549.76	
303-581-012	549.76	
303-581-013	549.76	

ASSESSOR'S PARCEL NUMBER	AMOUNT OF ASSESSMENT	ASSESSMENT AS MODIFIED
303-581-014	549.76	
303-582-001	549.76	
303-582-002	549.76	
303-582-003	549.76	
303-582-004	549.76	
303-582-005	549.76	
303-582-006	549.76	
303-582-007	549.76	
303-582-008	549.76	
303-582-009	549.76	
303-582-010	549.76	
303-582-011	549.76	
303-583-001	549.76	
303-583-002	549.76	
303-583-003	549.76	
303-583-004	549.76	
303-583-005	549.76	
303-583-006	549.76	
303-583-007	549.76	
303-583-008	549.76	
303-583-009	549.76	
303-583-010	549.76	
303-583-011	549.76	
303-583-012	549.76	
303-583-013	549.76	
303-583-014	549.76	
303-583-015	549.76	
303-583-016	549.76	
303-583-017	549.76	
303-583-018	549.76	
303-583-019	549.76	
303-583-020	549.76	
303-583-021	549.76	
303-583-022	549.76	
303-583-023	549.76	
303-583-024	549.76	
303-583-025	549.76	
303-583-026	549.76	
303-583-027	549.76	
303-583-028	549.76	
303-584-001	549.76	
303-584-002	549.76	
303-584-003	549.76	
303-584-004	549.76	
303-584-005	549.76	
303-584-006	549.76	
303-584-007	549.76	
303-584-008	549.76	
303-584-009	549.76	
303-584-010	549.76	
303-590-001	549.76	
303-590-002	549.76	
303-590-003	549.76	
303-590-004	549.76	
303-590-005	549.76	
303-590-006	549.76	
303-590-007	549.76	
303-590-008	549.76	
303-590-009	549.76	
303-590-010	549.76	
303-590-011	549.76	

ASSESSOR'S PARCEL NUMBER	AMOUNT OF ASSESSMENT	ASSESSMENT AS MODIFIED
303-590-012	549.76	
303-590-013	549.76	
303-590-014	549.76	
303-590-015	549.76	
303-590-016	549.76	
303-590-017	549.76	
303-590-018	549.76	
303-590-019	549.76	
303-590-020	549.76	
303-590-021	549.76	
303-590-022	549.76	
303-590-023	549.76	
303-590-024	549.76	
303-590-025	549.76	
303-590-026	549.76	
303-590-027	549.76	
303-590-028	549.76	
303-590-029	549.76	
303-590-030	549.76	
303-590-031	549.76	
303-590-032	549.76	
303-590-033	549.76	
303-590-034	549.76	
303-590-035	549.76	
303-590-036	549.76	
303-590-037	549.76	
303-590-038	549.76	
303-590-039	549.76	
303-590-040	549.76	
303-590-041	549.76	
303-590-042	549.76	
303-590-043	549.76	
303-590-044	549.76	
303-591-001	549.76	
303-591-002	549.76	
303-591-003	549.76	
303-591-004	549.76	
303-592-001	549.76	
303-592-002	549.76	
303-592-003	549.76	
303-592-004	549.76	
303-592-005	549.76	
303-592-006	549.76	
303-592-007	549.76	
303-592-008	549.76	
303-592-009	549.76	
303-592-010	549.76	
303-600-001	549.76	
303-600-002	549.76	
303-600-003	549.76	
303-600-004	549.76	
303-600-005	549.76	
303-600-006	549.76	
303-600-007	549.76	
303-600-008	549.76	
303-600-009	549.76	
303-600-010	549.76	
303-600-011	549.76	
303-600-012	549.76	
303-600-013	549.76	
303-600-014	549.76	

ASSESSOR'S PARCEL NUMBER	AMOUNT OF ASSESSMENT	ASSESSMENT AS MODIFIED
303-600-015	549.76	
303-600-016	549.76	
303-600-017	549.76	
303-600-018	549.76	
303-600-019	549.76	
303-600-020	549.76	
303-600-021	549.76	
303-600-022	549.76	
303-600-023	549.76	
303-600-024	549.76	
303-600-025	549.76	
303-600-026	549.76	
303-600-027	549.76	
303-600-028	549.76	
303-600-029	549.76	
303-600-030	549.76	
303-600-031	549.76	
303-600-032	549.76	
303-600-033	549.76	
303-600-034	549.76	
303-600-035	549.76	
303-600-036	549.76	
303-600-037	549.76	
303-600-038	549.76	
303-600-039	549.76	
303-601-001	549.76	
303-601-002	549.76	
303-601-003	549.76	
303-601-004	549.76	
303-601-005	549.76	
303-601-006	549.76	
303-601-007	549.76	
303-601-008	549.76	
303-601-009	549.76	
303-601-010	549.76	
303-601-011	549.76	
303-601-012	549.76	
303-602-001	549.76	
303-602-002	549.76	
303-602-003	549.76	
303-602-004	549.76	
303-602-005	549.76	
303-602-006	549.76	
303-602-007	549.76	
303-602-008	549.76	
303-602-009	549.76	
303-602-010	549.76	
303-602-011	549.76	
303-602-012	549.76	
303-602-013	549.76	
303-602-014	549.76	
303-602-015	549.76	
303-602-016	549.76	
303-602-017	549.76	
303-602-018	549.76	
303-602-019	549.76	
303-602-020	549.76	
303-602-021	549.76	
303-602-022	549.76	
303-602-023	549.76	
303-602-024	549.76	

ASSESSOR'S PARCEL NUMBER	AMOUNT OF ASSESSMENT	ASSESSMENT AS MODIFIED
303-602-025	549.76	
303-602-026	549.76	
303-602-027	549.76	
303-602-028	549.76	
303-602-029	549.76	
303-602-030	549.76	
303-602-031	549.76	
303-602-032	549.76	
303-602-033	549.76	
303-602-034	549.76	
303-602-035	549.76	
303-602-036	549.76	
303-602-037	549.76	
303-602-038	549.76	
303-602-039	549.76	
303-602-040	549.76	
303-602-041	549.76	
303-602-042	549.76	
303-602-043	549.76	
303-602-044	549.76	
303-602-045	549.76	
303-602-046	549.76	
303-602-047	549.76	
303-610-001	430.70	
303-610-002	430.70	
303-610-003	430.70	
303-610-004	430.70	
303-610-005	430.70	
303-610-006	430.70	
303-610-007	430.70	
303-610-008	430.70	
303-610-009	430.70	
303-610-010	430.70	
303-610-011	430.70	
303-610-012	430.70	
303-610-013	430.70	
303-611-001	430.70	
303-611-002	430.70	
303-611-003	430.70	
303-620-001	430.70	
303-620-002	430.70	
303-620-003	430.70	
303-620-004	430.70	
303-620-005	430.70	
303-620-006	430.70	
303-620-007	430.70	
303-620-008	430.70	
303-620-009	430.70	
303-621-001	430.70	
303-621-002	430.70	
303-621-003	430.70	
303-621-004	430.70	
303-621-005	430.70	
303-621-006	430.70	
303-621-007	430.70	
303-621-008	430.70	
303-621-009	430.70	
303-621-010	430.70	
303-621-011	430.70	
303-621-012	430.70	
303-621-013	430.70	

	I	II
ASSESSOR'S PARCEL NUMBER	AMOUNT OF ASSESSMENT	ASSESSMENT AS MODIFIED
303-621-014	430.70	
303-621-015	430.70	
303-621-016	430.70	
303-621-017	430.70	
303-621-018	430.70	
303-621-019	430.70	
303-621-020	430.70	
303-621-021	430.70	
303-621-022	430.70	
303-621-023	430.70	
303-621-024	430.70	
303-621-025	430.70	
303-621-026	430.70	
303-621-027	430.70	
303-621-028	430.70	
303-621-029	430.70	
303-621-030	430.70	
303-621-031	430.70	
303-621-032	430.70	
303-621-033	430.70	
303-621-034	430.70	
303-621-035	430.70	
303-621-036	430.70	
303-621-037	430.70	
303-621-038	430.70	
303-621-039	430.70	
303-621-040	430.70	
303-621-041	430.70	
303-621-042	430.70	
303-621-043	430.70	
303-621-044	430.70	
303-621-045	430.70	
303-621-046	430.70	
303-621-047	430.70	
303-621-048	430.70	
303-621-049	430.70	
303-621-050	430.70	
303-621-051	430.70	
303-621-052	430.70	
303-622-001	430.70	
303-622-002	430.70	
303-622-003	430.70	
303-622-004	430.70	
303-622-005	430.70	
303-622-006	430.70	
303-622-007	430.70	
303-622-008	430.70	
303-622-009	430.70	
303-622-010	430.70	
303-622-011	430.70	
303-622-012	430.70	
303-630-001	430.70	
303-630-002	430.70	
303-630-003	430.70	
303-630-004	430.70	
303-630-005	430.70	
303-630-006	430.70	
303-630-007	430.70	
303-630-008	430.70	
303-631-001	430.70	
303-631-002	430.70	

ASSESSOR'S PARCEL NUMBER	AMOUNT OF ASSESSMENT	ASSESSMENT AS MODIFIED
303-631-003	430.70	
303-631-004	430.70	
303-631-005	430.70	
303-631-006	430.70	
303-631-007	430.70	
303-631-008	430.70	
303-631-009	430.70	
303-631-010	430.70	
303-631-011	430.70	
303-631-012	430.70	
303-631-013	430.70	
303-631-014	430.70	
303-632-001	430.70	
303-632-002	430.70	
303-632-003	430.70	
303-632-004	430.70	
303-632-005	430.70	
303-632-006	430.70	
303-632-007	430.70	
303-632-008	430.70	
303-632-009	430.70	
303-632-010	430.70	
303-632-011	430.70	
303-632-012	430.70	
303-632-013	430.70	
303-632-014	430.70	
303-632-015	430.70	
303-632-016	430.70	
303-632-017	430.70	
303-632-018	430.70	
303-632-019	430.70	
303-632-020	430.70	
303-632-021	430.70	
303-632-022	430.70	
303-632-023	430.70	
303-632-024	430.70	
303-632-025	430.70	
303-632-026	430.70	
303-632-027	430.70	
303-632-028	430.70	
303-632-029	430.70	
303-632-030	430.70	
303-632-031	430.70	
303-632-032	430.70	
303-632-033	430.70	
303-632-034	430.70	
303-632-035	430.70	
303-632-036	430.70	
303-632-037	430.70	
303-632-038	430.70	
303-632-039	430.70	
303-632-040	430.70	
303-632-041	430.70	
303-632-042	430.70	
303-632-043	430.70	
303-632-044	430.70	
303-632-045	430.70	
303-632-046	430.70	
303-632-047	430.70	
303-632-048	430.70	
303-632-049	430.70	

ASSESSOR'S PARCEL NUMBER	AMOUNT OF ASSESSMENT	ASSESSMENT AS MODIFIED
303-632-050	430.70	
303-632-051	430.70	
303-640-001	430.70	
303-640-002	430.70	
303-640-003	430.70	
303-640-004	430.70	
303-640-005	430.70	
303-640-006	430.70	
303-640-007	430.70	
303-640-008	430.70	
303-640-009	430.70	
303-640-010	430.70	
303-640-011	430.70	
303-640-012	430.70	
303-640-013	430.70	
303-640-014	430.70	
303-640-015	430.70	
303-640-016	430.70	
303-640-017	430.70	
303-640-018	430.70	
303-640-019	430.70	
303-640-020	430.70	
303-640-021	430.70	
303-640-022	430.70	
303-641-001	430.70	
303-641-002	430.70	
303-641-003	430.70	
303-641-004	430.70	
303-641-005	430.70	
303-641-006	430.70	
303-642-001	430.70	
303-642-002	430.70	
303-642-003	430.70	
303-642-004	430.70	
303-642-005	430.70	
303-642-006	430.70	
303-642-007	430.70	
303-642-008	430.70	
303-642-009	430.70	
303-642-010	430.70	
303-642-011	430.70	
303-642-012	430.70	
303-642-013	430.70	
303-642-014	430.70	
303-642-015	430.70	
303-642-016	430.70	
303-642-017	430.70	
303-642-018	430.70	
303-642-019	430.70	
303-642-020	430.70	
303-642-021	430.70	
303-642-022	430.70	
303-642-023	430.70	
303-642-024	430.70	
303-642-025	430.70	
303-642-026	430.70	
303-642-027	430.70	
303-642-028	430.70	
303-642-029	430.70	
303-642-030	430.70	
303-642-031	430.70	

ASSESSOR'S PARCEL NUMBER	AMOUNT OF ASSESSMENT	ASSESSMENT AS MODIFIED
303-642-032	430.70	
303-642-033	430.70	
303-642-034	430.70	
303-642-035	430.70	
303-642-036	430.70	
303-642-037	430.70	
303-642-038	430.70	
303-642-039	430.70	
303-642-040	430.70	
303-642-041	430.70	
303-642-042	430.70	
303-642-043	430.70	
303-642-044	430.70	
303-642-045	430.70	
303-642-046	430.70	
303-642-047	430.70	
303-642-048	430.70	
303-642-049	430.70	
303-642-050	430.70	
303-642-051	430.70	
303-642-052	430.70	
303-642-053	430.70	
303-642-054	430.70	
303-642-055	430.70	
303-642-056	430.70	
303-642-057	430.70	
303-642-058	430.70	
303-642-059	430.70	
303-642-060	430.70	
303-642-061	430.70	
303-642-062	430.70	
303-642-063	430.70	
303-642-064	430.70	
303-650-001	389.08	
303-650-002	389.08	
303-650-003	389.08	
303-650-004	389.08	
303-650-005	389.08	
303-650-006	389.08	
303-650-007	389.08	
303-650-008	389.08	
303-650-009	389.08	
303-650-010	389.08	
303-651-001	389.08	
303-651-002	389.08	
303-651-003	389.08	
303-651-004	389.08	
303-651-005	389.08	
303-651-006	389.08	
303-651-007	389.08	
303-651-008	389.08	
303-651-009	389.08	
303-651-010	389.08	
303-651-011	389.08	
303-651-012	389.08	
303-651-013	389.08	
303-651-014	389.08	
303-651-015	389.08	
303-651-016	389.08	
303-651-017	389.08	
303-651-018	389.08	

	I	II
ASSESSOR'S PARCEL NUMBER	AMOUNT OF ASSESSMENT	ASSESSMENT AS MODIFIED
303-652-001	389.08	
303-652-002	389.08	
303-652-003	389.08	
303-652-004	389.08	
303-652-005	389.08	
303-652-006	389.08	
303-652-007	389.08	
303-652-008	389.08	
303-652-009	389.08	
303-652-010	389.08	
303-652-011	389.08	
303-652-012	389.08	
303-652-013	389.08	
303-652-014	389.08	
303-652-015	389.08	
303-652-016	389.08	
303-652-017	389.08	
303-652-018	389.08	
303-652-019	389.08	
303-652-020	389.08	
303-652-021	389.08	
303-652-022	389.08	
303-652-023	389.08	
303-652-024	389.08	
303-652-025	389.08	
303-652-026	389.08	
303-652-027	389.08	
303-652-028	389.08	
303-652-029	389.08	
303-652-030	389.08	
303-653-001	389.08	
303-653-002	389.08	
303-653-003	389.08	
303-653-004	389.08	
303-653-005	389.08	
303-653-006	389.08	
303-653-007	389.08	
303-653-008	389.08	
303-653-009	389.08	
303-653-010	389.08	
303-653-011	389.08	
303-653-012	389.08	
303-653-013	389.08	
303-660-001	389.08	
303-660-002	389.08	
303-660-003	389.08	
303-660-004	389.08	
303-660-005	389.08	
303-660-006	389.08	
303-660-007	389.08	
303-660-008	389.08	
303-660-009	389.08	
303-660-010	389.08	
303-660-011	389.08	
303-660-012	389.08	
303-660-013	389.08	
303-661-001	389.08	
303-661-002	389.08	
303-661-003	389.08	
303-661-004	389.08	
303-661-005	389.08	

	I	II
ASSESSOR'S PARCEL NUMBER	AMOUNT OF ASSESSMENT	ASSESSMENT AS MODIFIED
303-661-006	389.08	
303-661-007	389.08	
303-661-008	389.08	
303-661-009	389.08	
303-661-010	389.08	
303-661-011	389.08	
303-661-012	389.08	
303-661-013	389.08	
303-661-014	389.08	
303-661-015	389.08	
303-661-016	389.08	
303-661-017	389.08	
303-661-018	389.08	
303-662-001	389.08	
303-662-002	389.08	
303-662-003	389.08	
303-662-004	389.08	
303-662-005	389.08	
303-662-006	389.08	
303-662-007	389.08	
303-662-008	389.08	
303-662-009	389.08	
303-662-010	389.08	
303-662-011	389.08	
303-662-012	389.08	
303-662-013	389.08	
303-662-014	389.08	
303-662-015	389.08	
303-662-016	389.08	
303-662-017	389.08	
303-662-018	389.08	
303-662-019	389.08	
303-662-020	389.08	
303-662-021	389.08	
303-662-022	389.08	
303-662-023	389.08	
303-662-024	389.08	
303-662-025	389.08	
303-662-026	389.08	
303-662-027	389.08	
303-662-028	389.08	
303-662-029	389.08	
303-662-030	389.08	
303-663-001	389.08	
303-663-002	389.08	
303-663-003	389.08	
303-663-004	389.08	
303-663-005	389.08	
303-663-006	389.08	
303-663-007	389.08	
303-663-008	389.08	
303-663-009	389.08	
303-663-010	389.08	
303-670-002	168.88	
303-670-003	168.88	
303-670-004	168.88	
303-670-005	168.88	
303-670-006	168.88	
303-670-007	168.88	
303-670-008	168.88	
303-670-009	168.88	

ASSESSOR'S PARCEL NUMBER	AMOUNT OF ASSESSMENT	ASSESSMENT AS MODIFIED
303-670-010	168.88	
303-670-011	168.88	
303-670-012	168.88	
303-671-001	168.88	
303-671-002	168.88	
303-671-003	168.88	
303-671-004	168.88	
303-671-005	168.88	
303-671-006	168.88	
303-671-007	168.88	
303-671-008	168.88	
303-671-009	168.88	
303-671-010	168.88	
303-671-011	168.88	
303-671-012	168.88	
303-671-013	168.88	
303-671-014	168.88	
303-671-015	168.88	
303-671-016	168.88	
303-671-017	168.88	
303-671-018	168.88	
303-671-019	168.88	
303-671-020	168.88	
303-671-021	168.88	
303-671-022	168.88	
303-671-023	168.88	
303-671-024	168.88	
303-671-025	168.88	
303-671-026	168.88	
303-671-027	168.88	
303-671-028	168.88	
303-671-029	168.88	
303-671-030	168.88	
303-672-001	168.88	
303-672-002	168.88	
303-672-003	168.88	
303-672-004	168.88	
303-672-005	168.88	
303-672-006	168.88	
303-672-007	168.88	
303-672-008	168.88	
303-672-009	168.88	
303-672-010	168.88	
303-672-011	168.88	
303-672-012	168.88	
303-672-013	168.88	
303-672-014	168.88	
303-672-015	168.88	
303-672-016	168.88	
303-672-017	168.88	
303-672-018	168.88	
303-672-019	168.88	
303-672-020	168.88	
303-672-021	168.88	
303-672-022	168.88	
303-672-023	168.88	
303-672-024	168.88	
303-672-025	168.88	
303-672-026	168.88	
303-672-027	168.88	
303-672-028	168.88	

ASSESSOR'S PARCEL NUMBER	AMOUNT OF ASSESSMENT	ASSESSMENT AS MODIFIED
303-672-029	168.88	
303-672-030	168.88	
303-672-031	168.88	
303-672-032	168.88	
303-672-033	168.88	
303-672-034	168.88	
303-672-035	168.88	
303-672-036	168.88	
303-672-037	168.88	
303-672-038	168.88	
303-672-039	168.88	
303-672-040	168.88	
303-672-041	168.88	
303-672-042	168.88	
303-672-043	168.88	
303-672-044	168.88	
303-672-045	168.88	
303-672-046	168.88	
303-672-047	168.88	
303-672-048	168.88	
303-672-049	168.88	
303-672-050	168.88	
303-672-051	168.88	
303-672-052	168.88	
303-672-053	168.88	
303-672-054	168.88	
303-672-055	168.88	
303-672-056	168.88	
303-672-057	168.88	
303-672-058	168.88	
303-672-059	168.88	
303-672-060	168.88	
303-680-001	378.98	
303-680-002	378.98	
303-680-003	378.98	
303-680-004	378.98	
303-680-005	378.98	
303-680-006	378.98	
303-680-007	378.98	
303-680-008	378.98	
303-680-009	378.98	
303-680-010	378.98	
303-680-011	378.98	
303-680-012	378.98	
303-680-013	378.98	
303-680-014	378.98	
303-680-015	378.98	
303-680-016	378.98	
303-680-017	378.98	
303-680-018	378.98	
303-680-019	378.98	
303-680-020	378.98	
303-680-021	378.98	
303-680-022	378.98	
303-680-023	378.98	
303-680-024	378.98	
303-680-025	378.98	
303-680-026	378.98	
303-680-027	378.98	
303-680-028	378.98	
303-680-029	378.98	

ASSESSOR'S PARCEL NUMBER	AMOUNT OF ASSESSMENT	ASSESSMENT AS MODIFIED
303-680-030	378.98	
303-680-031	378.98	
303-680-032	378.98	
303-680-033	378.98	
303-680-034	378.98	
303-680-035	378.98	
303-680-036	378.98	
303-680-037	378.98	
303-680-038	378.98	
303-680-039	378.98	
303-680-040	378.98	
303-680-041	378.98	
303-680-042	378.98	
303-680-043	378.98	
303-681-001	378.98	
303-681-002	378.98	
303-681-003	378.98	
303-681-004	378.98	
303-681-005	378.98	
303-681-006	378.98	
303-681-007	378.98	
303-681-008	378.98	
303-681-009	378.98	
303-681-010	378.98	
303-681-011	378.98	
303-681-012	378.98	
303-681-013	378.98	
303-681-014	378.98	
303-681-015	378.98	
303-681-016	378.98	
303-690-001	378.98	
303-690-002	378.98	
303-690-003	378.98	
303-690-004	378.98	
303-690-005	378.98	
303-690-006	378.98	
303-690-007	378.98	
303-690-008	378.98	
303-690-009	378.98	
303-690-010	378.98	
303-690-011	378.98	
303-690-012	378.98	
303-690-013	378.98	
303-690-014	378.98	
303-690-015	378.98	
303-690-016	378.98	
303-690-017	378.98	
303-690-018	378.98	
303-690-019	378.98	
303-690-020	378.98	
303-690-021	378.98	
303-690-022	378.98	
303-690-023	378.98	
303-690-024	378.98	
303-690-025	378.98	
303-690-026	378.98	
303-690-027	378.98	
303-690-028	378.98	
303-690-029	378.98	
303-690-030	378.98	
303-690-031	378.98	

	I	II
ASSESSOR'S PARCEL NUMBER	AMOUNT OF ASSESSMENT	ASSESSMENT AS MODIFIED
303-690-032	378.98	
303-690-033	378.98	
303-690-034	378.98	
303-690-035	378.98	
303-690-036	378.98	
303-690-037	378.98	
303-690-038	378.98	
303-690-039	378.98	
303-690-040	378.98	
303-691-001	378.98	
303-691-002	378.98	
303-691-003	378.98	
303-691-004	378.98	
303-691-005	378.98	
303-691-006	378.98	
303-691-007	378.98	
303-691-008	378.98	
303-691-009	378.98	
303-691-010	378.98	
303-691-011	378.98	
303-691-012	378.98	
303-691-013	378.98	
303-691-014	378.98	
303-691-015	378.98	
303-691-016	378.98	
303-691-017	378.98	
303-691-018	378.98	
303-691-019	378.98	
303-691-020	378.98	
303-691-021	378.98	
303-691-022	378.98	
303-691-023	378.98	
303-691-024	378.98	
303-692-001	378.98	
303-692-002	378.98	
303-692-003	378.98	
303-692-004	378.98	
303-692-005	378.98	
303-692-006	378.98	
303-692-007	378.98	
303-692-008	378.98	
303-692-009	378.98	
303-692-010	378.98	
303-692-011	378.98	
303-692-012	378.98	
303-692-013	378.98	
303-692-014	378.98	
303-692-015	378.98	
303-692-016	378.98	
303-692-017	378.98	
303-692-018	378.98	
303-692-019	378.98	
303-692-020	378.98	
303-692-021	378.98	
303-692-022	378.98	
303-692-023	378.98	
303-692-024	378.98	
303-700-001	633.66	
303-700-002	633.66	
303-700-003	633.66	
303-700-004	633.66	

ASSESSOR'S PARCEL NUMBER	AMOUNT OF ASSESSMENT	ASSESSMENT AS MODIFIED
303-700-005	633.66	
303-700-006	633.66	
303-700-007	633.66	
303-700-008	633.66	
303-700-009	633.66	
303-700-010	633.66	
303-700-011	633.66	
303-700-012	633.66	
303-701-001	633.66	
303-701-002	633.66	
303-701-003	633.66	
303-701-004	633.66	
303-701-005	633.66	
303-701-006	633.66	
303-701-007	633.66	
303-701-008	633.66	
303-701-009	633.66	
303-701-010	633.66	
303-701-011	633.66	
303-701-012	633.66	
303-701-013	633.66	
303-701-014	633.66	
303-701-015	633.66	
303-701-016	633.66	
303-701-017	633.66	
303-701-018	633.66	
303-710-001	633.66	
303-710-002	633.66	
303-710-003	633.66	
303-710-004	633.66	
303-710-005	633.66	
303-710-006	633.66	
303-710-007	633.66	
303-710-008	633.66	
303-710-009	633.66	
303-710-010	633.66	
303-710-011	633.66	
303-710-012	633.66	
303-710-013	633.66	
303-710-014	633.66	
303-710-015	633.66	
303-710-016	633.66	
303-710-017	633.66	
303-710-018	633.66	
303-710-019	633.66	
303-710-020	633.66	
303-710-021	633.66	
303-711-001	633.66	
303-711-002	633.66	
303-711-003	633.66	
303-711-004	633.66	
303-711-005	633.66	
303-711-006	633.66	
303-711-007	633.66	
303-711-008	633.66	
303-711-009	633.66	
303-711-010	633.66	
303-711-011	633.66	
303-711-012	633.66	
303-711-013	633.66	
303-711-014	633.66	

ASSESSOR'S PARCEL NUMBER	AMOUNT OF ASSESSMENT	ASSESSMENT AS MODIFIED
303-711-015	633.66	
303-711-016	633.66	
303-711-017	633.66	
303-711-018	633.66	
303-711-019	633.66	
303-711-020	633.66	
303-711-021	633.66	
303-711-022	633.66	
303-711-023	633.66	
303-711-024	633.66	
303-711-025	633.66	
303-711-026	633.66	
303-711-027	633.66	
303-711-028	633.66	
303-711-029	633.66	
303-711-030	633.66	
303-711-031	633.66	
303-711-032	633.66	
303-711-033	633.66	
303-711-034	633.66	
303-712-001	633.66	
303-712-002	633.66	
303-712-003	633.66	
303-712-004	633.66	
303-712-005	633.66	
303-712-006	633.66	
303-712-007	633.66	
303-712-008	633.66	
303-712-009	633.66	
303-712-010	633.66	
303-712-011	633.66	
303-712-012	633.66	
303-712-013	633.66	
303-712-014	633.66	
303-712-015	633.66	
303-712-016	633.66	
303-712-017	633.66	
303-712-018	633.66	
303-712-019	633.66	
303-712-020	633.66	
303-712-021	633.66	
303-712-022	633.66	
303-712-023	633.66	
303-720-001	633.66	
303-720-002	633.66	
303-720-003	633.66	
303-720-004	633.66	
303-720-005	633.66	
303-720-006	633.66	
303-720-007	633.66	
303-720-008	633.66	
303-720-009	633.66	
303-720-010	633.66	
303-720-011	633.66	
303-720-012	633.66	
303-720-013	633.66	
303-720-014	633.66	
303-720-015	633.66	
303-720-016	633.66	
303-720-017	633.66	
303-720-018	633.66	

ASSESSOR'S PARCEL NUMBER	AMOUNT OF ASSESSMENT	ASSESSMENT AS MODIFIED
303-720-019	633.66	
303-720-020	633.66	
303-720-021	633.66	
303-720-022	633.66	
303-720-023	633.66	
303-720-024	633.66	
303-720-025	633.66	
303-720-026	633.66	
303-720-027	633.66	
303-720-028	633.66	
303-720-029	633.66	
303-720-030	633.66	
303-720-031	633.66	
303-720-032	633.66	
303-720-033	633.66	
303-720-034	633.66	
303-720-035	633.66	
303-720-036	633.66	
303-720-037	633.66	
303-720-038	633.66	
303-720-039	633.66	
303-720-040	633.66	
303-720-041	633.66	
303-720-042	633.66	
303-720-043	633.66	
303-720-044	633.66	
303-720-045	633.66	
303-720-046	633.66	
303-720-047	633.66	
303-720-048	633.66	
303-720-049	633.66	
303-720-050	633.66	
303-720-051	633.66	
303-720-052	633.66	
303-720-053	633.66	
303-720-054	633.66	
303-720-055	633.66	
303-720-056	633.66	
303-720-057	633.66	
303-720-058	633.66	
303-720-059	633.66	
303-720-060	633.66	
303-720-061	633.66	
303-720-062	633.66	
303-720-063	633.66	
303-720-064	633.66	
303-720-065	633.66	
303-720-066	633.66	
303-720-067	633.66	
303-720-068	633.66	
303-720-069	633.66	
303-720-070	633.66	
303-720-071	633.66	
303-720-072	633.66	
303-720-073	633.66	
303-720-074	633.66	
303-720-075	633.66	
303-720-076	633.66	
303-720-077	633.66	
303-720-078	633.66	
303-720-079	633.66	

ASSESSOR'S PARCEL NUMBER	AMOUNT OF ASSESSMENT	ASSESSMENT AS MODIFIED
303-720-080	633.66	
303-720-081	633.66	
303-720-082	633.66	
303-720-083	633.66	
303-720-084	633.66	
303-720-085	633.66	
303-720-086	633.66	
303-720-087	633.66	
303-720-088	633.66	
303-720-089	633.66	
303-720-090	633.66	
303-720-091	633.66	
303-720-092	633.66	
303-720-093	633.66	
303-720-094	633.66	
303-721-001	633.66	
303-721-002	633.66	
303-721-003	633.66	
303-721-004	633.66	
303-721-005	633.66	
303-721-006	633.66	
303-721-007	633.66	
303-721-008	633.66	
303-721-009	633.66	
303-721-010	633.66	
303-721-011	633.66	
303-721-012	633.66	
303-721-013	633.66	
303-721-014	633.66	
303-721-015	633.66	
303-721-016	633.66	
303-721-017	633.66	
303-721-018	633.66	
303-721-019	633.66	
303-721-020	633.66	
303-721-021	633.66	
303-721-022	633.66	
303-721-023	633.66	
303-721-024	633.66	
303-721-025	633.66	
303-721-026	633.66	
303-721-027	633.66	
303-721-028	633.66	
303-721-029	633.66	
303-721-030	633.66	
303-721-031	633.66	
303-721-032	633.66	
303-721-033	633.66	
303-730-001	633.66	
303-730-002	633.66	
303-730-003	633.66	
303-730-004	633.66	
303-730-005	633.66	
303-730-006	633.66	
303-730-007	633.66	
303-730-008	633.66	
303-730-009	633.66	
303-730-010	633.66	
303-730-011	633.66	
303-730-012	633.66	
303-730-013	633.66	

ASSESSOR'S PARCEL NUMBER	AMOUNT OF ASSESSMENT	ASSESSMENT AS MODIFIED
303-730-014	633.66	
303-730-015	633.66	
303-730-016	633.66	
303-730-017	633.66	
303-730-018	633.66	
303-730-019	633.66	
303-730-020	633.66	
303-730-021	633.66	
303-730-022	633.66	
303-730-023	633.66	
303-730-024	633.66	
303-731-001	633.66	
303-731-002	633.66	
303-731-003	633.66	
303-731-004	633.66	
303-731-005	633.66	
303-731-006	633.66	
303-731-007	633.66	
303-731-008	633.66	
303-731-009	633.66	
303-731-010	633.66	
303-731-011	633.66	
303-731-012	633.66	
303-731-013	633.66	
303-731-014	633.66	
303-731-015	633.66	
303-731-016	633.66	
303-731-017	633.66	
303-731-018	633.66	
303-731-019	633.66	
303-731-020	633.66	
303-731-021	633.66	
303-731-022	633.66	
303-731-023	633.66	
303-731-024	633.66	
303-731-025	633.66	
303-731-026	633.66	
303-731-027	633.66	
303-731-028	633.66	
303-731-029	633.66	
303-731-030	633.66	
303-731-031	633.66	
303-731-032	633.66	
303-731-033	633.66	
303-731-034	633.66	
303-731-035	633.66	
303-731-036	633.66	
303-731-037	633.66	
303-731-038	633.66	
303-731-039	633.66	
303-731-040	633.66	
303-731-041	633.66	
303-731-042	633.66	
303-731-043	633.66	
303-732-001	633.66	
303-732-002	633.66	
303-732-003	633.66	
303-732-004	633.66	
303-732-005	633.66	
303-732-006	633.66	
303-732-007	633.66	

	I	II
ASSESSOR'S PARCEL NUMBER	AMOUNT OF ASSESSMENT	ASSESSMENT AS MODIFIED
303-732-008	633.66	
303-732-009	633.66	
303-732-010	633.66	
303-732-011	633.66	
303-732-012	633.66	
303-732-013	633.66	
303-732-014	633.66	
303-732-015	633.66	
303-732-016	633.66	
303-732-017	633.66	
303-732-018	633.66	
303-732-019	633.66	
303-733-001	633.66	
303-733-002	633.66	
303-733-003	633.66	
303-733-004	633.66	
303-733-005	633.66	
303-733-006	633.66	
303-733-007	633.66	
303-733-008	633.66	
303-733-009	633.66	
303-733-010	633.66	
303-733-011	633.66	
303-733-012	633.66	
303-733-013	633.66	
305-020-004	0.00	
305-020-017	0.00	
305-020-023	0.00	
305-020-029	0.00	
305-020-030	0.00	
305-020-031	0.00	
305-020-032	0.00	
305-020-033	0.00	
305-020-034	0.00	
305-030-057	16,410.58	
305-030-058	5,225.00	
305-030-059	0.00	
305-030-060	0.00	
305-030-061	0.00	
305-040-043	0.00	
305-040-047	0.00	
305-040-049	0.00	
305-040-051	0.00	
305-040-053	0.00	
305-040-059	0.00	
305-040-070	5,090.58	
305-040-071	4,368.26	
305-080-034	713.10	
305-080-045	368.90	
305-080-050	311.02	
305-080-051	333.44	
305-080-053	351.96	
305-080-054	1,091.76	
305-080-059	296.42	
305-080-063	164.04	
305-080-064	723.70	
305-080-065	522.02	
305-080-067	149.10	
305-080-079	642.04	
305-080-080	343.56	
305-080-081	553.28	

I	II
ASSESSOR'S PARCEL NUMBER	ASSESSMENT AS MODIFIED
305-080-082	37.04
305-080-084	939.26
305-080-086	440.26
305-080-095	1,930.18
305-080-096	121.02
305-150-059	5,625.64
305-150-060	1,085.26
305-150-061	1,406.40
305-150-063	1,450.70
305-150-064	1,173.84
305-150-065	963.44
305-200-039	8,981.08
305-210-029	22,856.94
305-210-030	1,472.84
305-210-031	863.76
305-210-032	852.70
305-210-033	1,040.96
305-210-036	653.36
305-210-037	0.00
305-210-038	0.00
305-210-039	498.32
305-210-041	1,162.78
305-240-012	3,816.14
305-240-016	531.36
305-240-017	2,904.36
305-240-018	398.52
305-240-019	603.82
305-240-020	694.38
305-240-021	519.28
305-240-022	615.88
305-240-023	1,249.90
305-240-024	899.68
305-240-025	585.70
305-240-027	4,558.84
305-240-030	543.42
305-240-031	2,632.64
305-240-032	3,731.60
305-240-034	0.00
305-280-001	4,355.40
305-280-002	4,355.40
305-280-003	2,046.10
307-380-001	654.28
307-380-002	654.28
307-380-003	654.28
307-380-004	654.28
307-380-005	654.28
307-380-006	654.28
307-380-007	654.28
307-380-008	654.28
307-380-009	654.28
307-380-010	654.28
307-380-011	654.28
307-380-012	654.28
307-380-013	654.28
307-380-014	654.28
307-380-015	654.28
307-380-016	654.28
307-381-001	654.28
307-381-002	654.28
307-381-003	654.28
307-381-004	654.28

ASSESSOR'S PARCEL NUMBER	AMOUNT OF ASSESSMENT	ASSESSMENT AS MODIFIED
307-381-005	654.28	
307-381-006	654.28	
307-381-007	654.28	
307-381-008	654.28	
307-381-009	654.28	
307-381-010	654.28	
307-381-011	654.28	
307-381-012	654.28	
307-381-013	654.28	
307-382-001	654.28	
307-382-002	654.28	
307-383-001	654.28	
307-383-002	654.28	
307-383-003	654.28	
307-383-004	654.28	
307-383-005	654.28	
307-383-006	654.28	
307-383-007	654.28	
307-383-008	654.28	
307-383-009	654.28	
307-383-010	654.28	
307-383-011	654.28	
307-383-012	654.28	
307-383-013	654.28	
307-383-014	654.28	
307-383-015	654.28	
307-383-016	654.28	
307-383-017	654.28	
307-383-018	654.28	
307-383-019	654.28	
307-383-020	654.28	
307-383-021	654.28	
307-383-022	654.28	
307-383-023	654.28	
307-383-024	654.28	
307-383-025	654.28	
307-383-026	654.28	
307-383-027	654.28	
307-383-028	654.28	
307-383-029	654.28	
307-383-030	654.28	
307-383-031	654.28	
307-383-032	654.28	
307-383-033	654.28	
307-383-034	654.28	
307-383-035	654.28	
307-383-036	654.28	
307-383-037	654.28	
307-383-038	654.28	
307-383-039	654.28	
307-383-040	654.28	
307-383-041	654.28	
307-390-001	654.28	
307-390-002	654.28	
307-390-003	654.28	
307-390-004	654.28	
307-390-005	654.28	
307-390-006	654.28	
307-390-007	654.28	
307-390-008	654.28	
307-390-010	654.28	

ASSESSOR'S PARCEL NUMBER	AMOUNT OF ASSESSMENT	ASSESSMENT AS MODIFIED
307-390-011	654.28	
307-391-001	654.28	
307-391-002	654.28	
307-391-003	654.28	
307-391-004	654.28	
307-391-005	654.28	
307-391-006	654.28	
307-391-007	654.28	
307-391-008	654.28	
307-391-009	654.28	
307-391-010	654.28	
307-391-011	654.28	
307-392-001	654.28	
307-392-002	654.28	
307-392-003	654.28	
307-392-004	654.28	
307-392-005	654.28	
307-392-006	654.28	
307-392-007	654.28	
307-392-008	654.28	
307-392-009	654.28	
307-392-010	654.28	
307-392-011	654.28	
307-392-012	654.28	
307-392-013	654.28	
307-392-014	654.28	
307-392-015	654.28	
307-392-016	654.28	
307-392-017	654.28	
307-392-018	654.28	
307-392-019	654.28	
307-392-020	654.28	
307-392-021	654.28	
307-392-022	654.28	
307-392-023	654.28	
307-392-024	654.28	
307-392-025	654.28	
307-392-026	654.28	
307-392-027	654.28	
307-392-028	654.28	
307-392-029	654.28	
307-392-030	654.28	
307-392-031	654.28	
307-392-032	654.28	
307-392-033	654.28	
307-392-034	654.28	
307-392-035	654.28	
307-392-036	654.28	
307-392-037	654.28	
307-392-038	654.28	
307-392-039	654.28	
307-392-040	654.28	
307-392-041	654.28	
307-392-042	654.28	
307-392-043	654.28	
307-392-044	654.28	
307-392-045	654.28	
307-392-046	654.28	
307-392-047	654.28	
307-392-048	654.28	
307-392-049	654.28	

ASSESSOR'S PARCEL NUMBER	AMOUNT OF ASSESSMENT	ASSESSMENT AS MODIFIED
307-392-050	654.28	
307-392-051	654.28	
307-392-052	654.28	
307-392-053	654.28	
307-392-054	654.28	
307-392-055	654.28	
307-392-056	654.28	
307-392-057	654.28	
307-392-058	654.28	
307-392-059	654.28	
307-392-060	654.28	
307-392-061	654.28	
307-392-062	654.28	
307-392-063	654.28	
307-392-064	654.28	
307-392-065	654.28	
307-392-066	654.28	
307-400-001	654.28	
307-400-002	654.28	
307-400-003	654.28	
307-400-004	654.28	
307-400-005	654.28	
307-400-006	654.28	
307-400-007	654.28	
307-400-008	654.28	
307-400-009	654.28	
307-400-010	654.28	
307-400-011	654.28	
307-400-012	654.28	
307-400-013	654.28	
307-400-014	654.28	
307-400-015	654.28	
307-400-016	654.28	
307-400-017	654.28	
307-400-018	654.28	
307-400-019	654.28	
307-400-020	654.28	
307-400-021	654.28	
307-400-022	654.28	
307-400-023	654.28	
307-400-024	654.28	
307-400-025	654.28	
307-400-026	654.28	
307-400-027	654.28	
307-400-028	654.28	
307-400-029	654.28	
307-400-030	654.28	
307-400-032	654.28	
307-400-033	654.28	
307-400-034	654.28	
307-400-035	654.28	
307-400-036	654.28	
307-400-037	654.28	
307-400-038	654.28	
307-400-039	654.28	
307-400-040	654.28	
307-400-041	654.28	
307-420-001	577.80	
307-420-002	577.80	
307-420-003	577.80	
307-420-004	577.80	

ASSESSOR'S PARCEL NUMBER	AMOUNT OF ASSESSMENT	ASSESSMENT AS MODIFIED
307-420-005	577.80	
307-420-006	577.80	
307-420-007	577.80	
307-420-008	577.80	
307-420-009	577.80	
307-420-010	577.80	
307-420-011	577.80	
307-420-012	577.80	
307-420-013	577.80	
307-420-014	577.80	
307-420-015	577.80	
307-420-016	577.80	
307-420-017	577.80	
307-420-018	577.80	
307-420-019	577.80	
307-420-020	577.80	
307-420-021	577.80	
307-420-022	577.80	
307-420-023	577.80	
307-420-024	577.80	
307-420-025	577.80	
307-420-026	577.80	
307-420-027	577.80	
307-420-028	577.80	
307-420-029	577.80	
307-420-030	577.80	
307-420-031	577.80	
307-421-001	577.80	
307-421-002	577.80	
307-421-003	577.80	
307-421-004	577.80	
307-421-005	577.80	
307-421-006	577.80	
307-421-007	577.80	
307-421-008	577.80	
307-421-009	577.80	
307-421-010	577.80	
307-421-011	577.80	
307-421-012	577.80	
307-421-013	577.80	
307-421-014	577.80	
307-421-015	577.80	
307-421-016	577.80	
307-421-017	577.80	
307-421-018	577.80	
307-421-019	577.80	
307-421-020	577.80	
307-422-001	577.80	
307-422-002	577.80	
307-422-003	577.80	
307-422-004	577.80	
307-422-005	577.80	
307-422-006	577.80	
307-422-007	577.80	
307-422-008	577.80	
307-422-009	577.80	
307-422-010	577.80	
307-430-001	577.80	
307-430-002	577.80	
307-430-003	577.80	
307-430-004	577.80	

ASSESSOR'S PARCEL NUMBER	AMOUNT OF ASSESSMENT	ASSESSMENT AS MODIFIED
307-430-005	577.80	
307-430-006	577.80	
307-430-007	577.80	
307-430-008	577.80	
307-430-009	577.80	
307-430-010	577.80	
307-430-011	577.80	
307-430-012	577.80	
307-430-013	577.80	
307-430-014	577.80	
307-430-015	577.80	
307-430-016	577.80	
307-430-017	577.80	
307-430-018	577.80	
307-430-019	577.80	
307-430-020	577.80	
307-431-001	577.80	
307-431-002	577.80	
307-431-003	577.80	
307-431-004	577.80	
307-431-005	577.80	
307-431-006	577.80	
307-431-007	577.80	
307-431-008	577.80	
307-431-009	577.80	
307-431-010	577.80	
307-431-011	577.80	
307-431-012	577.80	
307-431-013	577.80	
307-431-014	577.80	
307-431-015	577.80	
307-431-016	577.80	
307-431-017	577.80	
307-431-018	577.80	
307-431-019	577.80	
307-431-020	577.80	
307-431-021	577.80	
307-431-022	577.80	
307-431-023	577.80	
307-431-024	577.80	
307-431-025	577.80	
307-432-001	577.80	
307-432-002	577.80	
307-432-003	577.80	
307-432-004	577.80	
307-432-005	577.80	
307-432-006	577.80	
307-432-007	577.80	
307-432-008	577.80	
307-432-009	577.80	
307-432-010	577.80	
307-432-011	577.80	
307-432-012	577.80	
307-432-013	577.80	
307-432-014	577.80	
307-432-015	577.80	
307-432-016	577.80	
307-432-017	577.80	
307-432-018	577.80	
307-432-019	577.80	
307-432-020	577.80	

ASSESSOR'S PARCEL NUMBER	AMOUNT OF ASSESSMENT	ASSESSMENT AS MODIFIED
307-432-021	577.80	
307-432-022	577.80	
307-432-023	577.80	
307-432-024	577.80	
307-432-025	577.80	
307-432-026	577.80	
307-432-027	577.80	
307-432-028	577.80	
307-432-029	577.80	
307-432-030	577.80	
307-432-031	577.80	
307-432-032	577.80	
307-432-033	577.80	
307-432-034	577.80	
307-432-035	577.80	
307-432-036	577.80	
307-432-037	577.80	
307-432-038	577.80	
307-432-039	577.80	
307-432-040	577.80	
307-432-041	577.80	
307-432-042	577.80	
307-432-043	577.80	
307-432-044	577.80	
307-432-045	577.80	
307-432-046	577.80	
307-432-047	577.80	
307-432-048	577.80	
307-440-001	577.80	
307-440-002	577.80	
307-440-003	577.80	
307-440-004	577.80	
307-440-005	577.80	
307-440-006	577.80	
307-440-007	577.80	
307-440-008	577.80	
307-441-001	577.80	
307-441-002	577.80	
307-441-003	577.80	
307-441-004	577.80	
307-441-005	577.80	
307-441-006	577.80	
307-441-007	577.80	
307-441-008	577.80	
307-441-009	577.80	
307-441-010	577.80	
307-441-011	577.80	
307-441-012	577.80	
307-441-013	577.80	
307-441-014	577.80	
307-441-015	577.80	
307-441-016	577.80	
307-441-017	577.80	
307-441-018	577.80	
307-441-019	577.80	
307-441-020	577.80	
307-441-021	577.80	
307-441-022	577.80	
307-441-023	577.80	
307-441-024	577.80	
307-441-025	577.80	

ASSESSOR'S PARCEL NUMBER	AMOUNT OF ASSESSMENT	ASSESSMENT AS MODIFIED
307-441-026	577.80	
307-441-027	577.80	
307-441-028	577.80	
307-441-029	577.80	
307-441-030	577.80	
307-441-031	577.80	
307-441-032	577.80	
307-441-033	577.80	
307-441-034	577.80	
307-441-035	577.80	
307-441-036	577.80	
307-441-037	577.80	
307-441-038	577.80	
307-441-039	577.80	
307-441-040	577.80	
307-441-041	577.80	
307-441-042	577.80	
307-441-043	577.80	
307-441-044	577.80	
307-441-045	577.80	
307-441-046	577.80	
307-441-047	577.80	
307-441-048	577.80	
307-441-049	577.80	
307-441-050	577.80	
307-441-051	577.80	
307-441-052	577.80	
307-441-053	577.80	
307-441-054	577.80	
307-441-055	577.80	
307-441-056	577.80	
307-441-057	577.80	
307-441-058	577.80	
307-441-059	577.80	
307-441-060	577.80	
307-441-061	577.80	
307-441-062	577.80	
307-441-063	577.80	
307-441-064	577.80	
307-441-065	577.80	
307-442-001	577.80	
307-442-002	577.80	
307-442-003	577.80	
307-442-004	577.80	
307-442-005	577.80	
307-442-006	577.80	
307-442-007	577.80	
307-442-008	577.80	
307-442-009	577.80	
307-442-010	577.80	
307-442-011	577.80	
307-442-012	577.80	
307-442-013	577.80	
307-442-014	577.80	
307-442-015	577.80	
307-442-016	577.80	
307-442-017	577.80	
307-442-018	577.80	
307-442-019	577.80	
307-442-020	577.80	
307-442-021	577.80	

ASSESSOR'S PARCEL NUMBER	AMOUNT OF ASSESSMENT	ASSESSMENT AS MODIFIED
307-442-022	577.80	
307-442-023	577.80	
307-442-024	577.80	
307-442-025	577.80	
307-442-026	577.80	
307-442-027	577.80	
307-442-028	577.80	
307-442-029	577.80	
307-442-030	577.80	
307-442-031	577.80	
307-442-032	577.80	
307-442-033	577.80	
307-442-034	577.80	
307-442-035	577.80	
307-442-036	577.80	
307-442-037	577.80	
307-442-038	577.80	
307-442-039	577.80	
307-442-040	577.80	
307-442-041	577.80	
307-442-042	577.80	
307-442-043	577.80	
307-442-044	577.80	
307-442-045	577.80	
307-442-046	577.80	
307-442-047	577.80	
307-442-048	577.80	
307-442-049	577.80	
307-442-050	577.80	
307-442-051	577.80	
307-442-052	577.80	
308-210-004	168.88	
308-210-005	168.88	
308-210-006	168.88	
308-210-007	168.88	
308-210-008	168.88	
308-210-009	168.88	
308-210-010	168.88	
308-210-011	168.88	
308-210-012	168.88	
308-210-013	168.88	
308-210-014	168.88	
308-210-015	168.88	
308-210-016	168.88	
308-210-017	168.88	
308-210-018	168.88	
308-210-019	168.88	
308-211-043	168.88	
308-211-044	168.88	
308-211-045	168.88	
308-211-046	168.88	
308-211-047	168.88	
308-211-048	168.88	
308-211-049	168.88	
308-211-050	168.88	
308-211-051	168.88	
308-211-052	168.88	
308-211-053	168.88	
308-211-054	168.88	
308-211-055	168.88	
308-211-056	168.88	

ASSESSOR'S PARCEL NUMBER	AMOUNT OF ASSESSMENT	ASSESSMENT AS MODIFIED
308-211-057	168.88	
308-211-058	168.88	
308-211-059	168.88	
308-211-060	168.88	
308-211-061	168.88	
308-211-062	168.88	
308-211-063	168.88	
308-211-064	168.88	
308-211-065	168.88	
308-211-066	168.88	
308-213-014	168.88	
308-213-015	168.88	
308-213-016	168.88	
308-213-017	168.88	
308-213-018	168.88	
308-213-019	168.88	
308-213-020	168.88	
308-213-021	168.88	
308-213-022	168.88	
308-213-023	168.88	
308-213-024	168.88	
308-213-025	168.88	
308-214-001	168.88	
308-214-002	168.88	
308-214-003	168.88	
308-214-004	168.88	
308-214-005	168.88	
308-214-006	168.88	
308-214-007	168.88	
308-214-008	168.88	
308-214-009	168.88	
308-214-010	168.88	
308-214-011	168.88	
308-214-012	168.88	
308-214-013	168.88	
308-214-014	168.88	
308-214-015	168.88	
308-214-016	168.88	
308-214-017	168.88	
308-214-018	168.88	
308-214-019	168.88	
308-214-020	168.88	
308-214-021	168.88	
308-214-022	168.88	
308-214-023	168.88	
308-214-024	168.88	
308-214-025	168.88	
308-214-026	168.88	
308-214-027	168.88	
308-214-028	168.88	
308-214-029	168.88	
308-214-030	168.88	
308-214-031	168.88	
308-214-032	168.88	
308-214-033	168.88	
308-214-034	168.88	
308-214-035	168.88	
308-214-036	168.88	
308-214-037	168.88	
308-214-038	168.88	
308-214-039	168.88	

ASSESSOR'S PARCEL NUMBER	AMOUNT OF ASSESSMENT	ASSESSMENT AS MODIFIED
308-214-040	168.88	
308-214-041	168.88	
308-214-042	168.88	
308-214-043	168.88	
308-214-044	168.88	
308-214-045	168.88	
308-214-046	168.88	
308-214-047	168.88	
308-214-048	168.88	
308-214-049	168.88	
308-214-050	168.88	
308-214-051	168.88	
308-214-052	168.88	
308-214-053	168.88	
308-214-054	168.88	
308-214-055	168.88	
308-214-056	168.88	
308-214-057	168.88	
308-214-058	168.88	
308-214-059	168.88	
308-214-060	168.88	
308-214-061	168.88	
308-214-062	168.88	
308-214-063	168.88	
308-214-064	168.88	
308-214-065	168.88	
308-231-001	168.88	
308-231-002	168.88	
308-231-003	168.88	
308-231-004	168.88	
308-231-005	168.88	
308-231-006	168.88	
308-232-001	168.88	
308-232-002	168.88	
308-232-003	168.88	
308-232-004	168.88	
308-232-005	168.88	
308-232-006	168.88	
308-232-007	168.88	
308-232-008	168.88	
308-232-009	168.88	
308-232-010	168.88	
308-232-011	168.88	
308-232-012	168.88	
308-232-013	168.88	
308-232-014	168.88	
308-232-015	168.88	
308-232-016	168.88	
308-232-017	168.88	
308-232-018	168.88	
308-232-019	168.88	
308-232-020	168.88	
308-232-021	168.88	
308-232-022	168.88	
308-232-023	168.88	
308-232-024	168.88	
308-232-025	168.88	
308-232-026	168.88	
308-232-027	168.88	
308-232-028	168.88	
308-232-029	168.88	

	I	II
ASSESSOR'S PARCEL NUMBER	AMOUNT OF ASSESSMENT	ASSESSMENT AS MODIFIED
308-232-030	168.88	
308-232-031	168.88	
308-232-032	168.88	
308-232-033	168.88	
308-232-034	168.88	
308-232-035	168.88	
308-232-036	168.88	
308-232-037	168.88	
308-232-038	168.88	
308-232-039	168.88	
308-232-040	168.88	
308-232-041	168.88	
308-232-042	0.00	
308-233-001	0.00	
308-233-003	168.88	
308-233-004	168.88	
308-233-005	168.88	
308-233-006	168.88	
308-233-007	168.88	
308-233-008	168.88	
308-233-009	168.88	
308-233-010	168.88	
308-233-011	168.88	
308-233-012	168.88	
308-233-013	168.88	
308-233-014	168.88	
308-233-015	168.88	
308-233-016	168.88	
308-233-017	168.88	
308-233-018	168.88	
308-233-019	168.88	
308-233-022	168.88	
308-233-023	168.88	
308-233-024	168.88	
308-233-025	168.88	
308-233-026	168.88	
308-233-029	168.88	
308-233-030	168.88	
308-233-031	168.88	
308-233-032	168.88	
308-233-033	168.88	
308-233-034	0.00	
308-241-001	168.88	
308-241-002	168.88	
308-241-003	168.88	
308-241-004	168.88	
308-241-005	168.88	
308-241-006	168.88	
308-241-007	168.88	
308-241-008	168.88	
308-241-009	168.88	
308-241-010	168.88	
308-241-011	168.88	
308-241-012	168.88	
308-241-013	168.88	
308-241-014	168.88	
308-241-015	168.88	
308-241-016	168.88	
308-241-017	168.88	
308-241-018	168.88	
308-241-019	168.88	

I	II
ASSESSOR'S PARCEL NUMBER	ASSESSMENT AS MODIFIED
AMOUNT OF ASSESSMENT	
308-241-020	168.88
308-241-021	168.88
308-241-022	168.88
308-241-023	168.88
308-241-024	168.88
308-241-025	168.88
308-241-026	0.00
308-242-001	168.88
308-242-002	168.88
308-242-003	168.88
308-242-004	168.88
308-242-005	168.88
308-242-006	168.88
308-242-007	168.88
308-242-008	168.88
308-242-009	168.88
308-242-010	168.88
308-290-001	168.88
308-290-002	168.88
308-290-003	168.88
308-290-004	168.88
308-290-005	168.88
308-290-006	168.88
308-290-007	168.88
308-290-008	168.88
308-290-009	168.88
308-290-010	168.88
308-290-011	168.88
308-290-012	168.88
308-290-013	168.88
308-290-014	168.88
308-290-015	168.88
308-290-016	168.88
308-290-017	168.88
308-290-018	168.88
308-290-019	168.88
308-290-020	168.88
308-290-021	168.88
308-290-022	168.88
308-290-023	168.88
308-290-024	168.88
308-290-025	168.88
308-290-026	168.88
308-290-027	168.88
308-290-028	168.88
308-290-029	168.88
308-290-030	168.88
308-290-031	0.00
308-291-001	286.86
308-291-002	286.86
308-291-003	286.86
308-291-004	286.86
308-291-006	286.86
308-291-007	286.86
308-291-008	286.86
308-291-009	286.86
308-291-010	286.86
308-291-011	286.86
308-291-012	286.86
308-291-013	286.86
308-291-015	286.86

ASSESSOR'S PARCEL NUMBER	AMOUNT OF ASSESSMENT	ASSESSMENT AS MODIFIED
308-291-016	286.86	
308-291-017	286.86	
308-291-018	286.86	
308-291-019	286.86	
308-291-020	286.86	
308-291-021	286.86	
308-291-022	286.86	
308-291-024	286.86	
308-291-025	286.86	
308-291-026	286.86	
308-291-027	286.86	
308-291-028	286.86	
308-291-029	286.86	
308-291-030	286.86	
308-291-031	286.86	
308-291-032	286.86	
308-291-033	286.86	
308-291-034	286.86	
308-291-035	286.86	
308-291-037	286.86	
308-291-038	286.86	
308-291-039	286.86	
308-291-040	286.86	
308-291-041	286.86	
308-291-042	286.86	
308-291-043	286.86	
308-291-044	286.86	
308-291-045	286.86	
308-291-046	286.86	
308-291-047	286.86	
308-291-048	286.86	
308-292-001	286.86	
308-292-002	286.86	
308-292-003	286.86	
308-292-004	286.86	
308-292-006	286.86	
308-292-007	286.86	
308-292-008	286.86	
308-292-009	286.86	
308-292-011	286.86	
308-292-012	286.86	
308-292-013	286.86	
308-292-014	286.86	
308-292-015	286.86	
308-292-016	286.86	
308-292-017	286.86	
308-292-018	286.86	
308-292-019	286.86	
308-292-020	286.86	
308-292-021	286.86	
308-292-022	286.86	
308-292-024	286.86	
308-292-025	286.86	
308-292-026	286.86	
308-292-027	286.86	
308-292-028	286.86	
308-292-029	286.86	
308-292-030	286.86	
308-292-031	286.86	
308-292-032	286.86	
308-292-033	286.86	

ASSESSOR'S PARCEL NUMBER	AMOUNT OF ASSESSMENT	ASSESSMENT AS MODIFIED
308-292-034	286.86	
308-292-035	286.86	
308-292-037	286.86	
308-292-038	286.86	
308-292-039	286.86	
308-292-040	286.86	
308-292-041	286.86	
308-292-042	286.86	
308-292-043	286.86	
308-292-044	286.86	
308-292-045	286.86	
308-292-046	286.86	
308-292-048	286.86	
308-292-049	286.86	
308-292-050	286.86	
308-292-051	286.86	
308-292-052	286.86	
308-292-053	286.86	
308-292-054	286.86	
308-292-055	286.86	
308-301-001	168.88	
308-301-002	168.88	
308-301-003	168.88	
308-301-004	168.88	
308-301-005	168.88	
308-301-006	168.88	
308-301-007	168.88	
308-301-008	168.88	
308-301-009	168.88	
308-301-010	168.88	
308-301-011	168.88	
308-301-012	168.88	
308-301-013	168.88	
308-301-014	168.88	
308-301-015	168.88	
308-301-016	168.88	
308-301-017	168.88	
308-301-018	168.88	
308-301-019	168.88	
308-301-020	168.88	
308-301-021	168.88	
308-301-022	168.88	
308-301-023	168.88	
308-301-024	168.88	
308-301-025	168.88	
308-301-026	168.88	
308-301-027	168.88	
308-301-028	168.88	
308-301-029	168.88	
308-301-030	168.88	
308-302-001	168.88	
308-302-002	168.88	
308-302-003	168.88	
308-302-004	168.88	
308-302-005	168.88	
308-302-006	168.88	
308-302-007	168.88	
308-302-008	168.88	
308-302-009	168.88	
308-302-010	168.88	
308-302-011	168.88	

	I	II
ASSESSOR'S PARCEL NUMBER	AMOUNT OF ASSESSMENT	ASSESSMENT AS MODIFIED
308-302-012	168.88	
308-302-013	168.88	
308-302-014	168.88	
308-302-015	168.88	
308-302-018	168.88	
308-302-019	168.88	
308-302-020	168.88	
308-302-021	168.88	
308-302-022	168.88	
308-302-023	168.88	
308-302-026	168.88	
308-302-027	168.88	
308-302-028	168.88	
308-302-029	168.88	
308-302-030	0.00	
308-302-031	168.88	
308-302-032	168.88	
308-302-033	168.88	
308-302-034	168.88	
308-311-001	168.88	
308-311-002	168.88	
308-311-003	168.88	
308-311-004	168.88	
308-311-005	168.88	
308-311-006	168.88	
308-311-007	168.88	
308-311-008	168.88	
308-311-009	168.88	
308-311-010	168.88	
308-311-011	168.88	
308-311-012	168.88	
308-311-013	168.88	
308-311-014	168.88	
308-311-015	168.88	
308-311-016	168.88	
308-311-017	168.88	
308-311-018	168.88	
308-311-019	168.88	
308-311-020	168.88	
308-311-021	168.88	
308-311-022	168.88	
308-311-023	0.00	
308-312-001	168.88	
308-312-002	168.88	
308-312-003	168.88	
308-312-004	168.88	
308-312-005	168.88	
308-312-006	168.88	
308-312-007	168.88	
308-312-008	168.88	
308-312-009	168.88	
308-312-010	168.88	
308-312-011	168.88	
308-312-012	168.88	
308-312-013	168.88	
308-312-014	168.88	
308-312-015	168.88	
308-312-016	168.88	
308-312-017	168.88	
308-312-018	168.88	
308-312-019	168.88	

ASSESSOR'S PARCEL NUMBER	AMOUNT OF ASSESSMENT	ASSESSMENT AS MODIFIED
308-312-020	168.88	
308-312-021	168.88	
308-312-022	168.88	
308-312-023	168.88	
308-312-024	168.88	
308-312-025	168.88	
308-312-026	168.88	
308-312-027	168.88	
308-312-028	168.88	
308-312-029	168.88	
308-312-030	168.88	
308-312-031	168.88	
308-312-032	168.88	
308-321-001	168.88	
308-321-002	168.88	
308-321-003	168.88	
308-321-004	168.88	
308-321-005	168.88	
308-321-006	168.88	
308-322-001	168.88	
308-322-002	168.88	
308-322-003	168.88	
308-322-004	168.88	
308-322-005	168.88	
308-322-006	168.88	
308-322-007	168.88	
308-322-008	168.88	
308-322-009	168.88	
308-322-010	0.00	
308-323-001	168.88	
308-323-002	168.88	
308-323-003	168.88	
308-323-004	168.88	
308-323-005	168.88	
308-323-006	168.88	
308-323-007	168.88	
308-323-008	168.88	
308-323-009	168.88	
308-323-010	168.88	
308-323-011	168.88	
308-323-012	168.88	
308-323-013	168.88	
308-323-014	168.88	
308-323-015	168.88	
308-323-016	168.88	
308-323-017	168.88	
308-323-018	168.88	
308-323-019	168.88	
308-323-020	168.88	
308-323-021	168.88	
308-323-022	168.88	
308-323-023	168.88	
308-323-024	168.88	
308-323-025	168.88	
308-323-026	168.88	
308-323-027	168.88	
308-323-028	168.88	
308-323-029	168.88	
308-323-030	168.88	
308-323-031	168.88	
308-323-032	168.88	

I	II
ASSESSOR'S PARCEL NUMBER	ASSESSMENT AS MODIFIED
308-323-033	168.88
308-323-034	168.88
308-323-035	168.88
308-323-036	168.88
308-323-037	168.88
308-323-038	168.88
308-323-039	168.88
308-323-040	168.88
308-323-041	168.88
308-323-042	168.88
308-323-043	168.88
308-323-044	168.88
308-323-045	168.88
308-323-046	168.88
308-323-047	168.88
308-323-048	168.88
308-323-049	168.88
308-323-050	168.88
308-323-051	168.88
308-323-052	168.88
308-323-053	168.88
308-323-054	168.88
308-323-055	168.88
308-323-056	168.88
308-323-057	168.88
308-323-058	0.00
308-324-001	168.88
308-324-002	168.88
308-324-003	168.88
308-324-004	168.88
308-324-005	168.88
308-324-006	168.88
308-324-007	168.88
308-324-008	168.88
308-324-009	168.88
308-324-010	168.88
308-324-011	168.88
308-324-012	168.88
308-324-013	168.88
308-324-014	168.88
308-324-015	168.88
308-324-016	168.88
308-324-017	168.88
308-324-018	168.88
308-324-019	168.88
308-324-020	168.88
308-324-021	168.88
308-324-022	168.88
308-324-023	168.88
308-324-024	168.88
308-324-025	168.88
308-334-019	286.86
308-334-020	286.86
308-334-021	286.86
308-334-022	286.86
308-334-023	286.86
308-334-024	286.86
308-334-025	286.86
308-334-026	286.86
308-334-027	286.86
308-334-028	286.86

ASSESSOR'S PARCEL NUMBER	AMOUNT OF ASSESSMENT	ASSESSMENT AS MODIFIED
308-334-029	286.86	
308-334-030	286.86	
308-334-031	286.86	
308-335-002	286.86	
308-335-003	286.86	
308-335-004	286.86	
308-335-005	286.86	
308-335-006	286.86	
308-335-007	286.86	
308-335-008	286.86	
308-335-009	286.86	
308-335-010	286.86	
308-335-011	286.86	
308-335-012	286.86	
308-335-013	286.86	
308-335-014	286.86	
308-335-015	286.86	
308-344-001	286.86	
308-344-002	286.86	
308-344-003	286.86	
308-344-004	286.86	
308-344-005	286.86	
308-344-006	286.86	
308-344-007	286.86	
308-344-008	286.86	
308-344-009	286.86	
308-344-010	286.86	
308-344-011	286.86	
308-344-012	286.86	
308-345-001	286.86	
308-345-002	286.86	
308-345-003	286.86	
308-345-004	286.86	
308-345-005	286.86	
308-345-006	286.86	
308-345-007	286.86	
308-345-008	286.86	
308-345-009	286.86	
308-345-010	286.86	
308-345-011	286.86	
308-345-012	286.86	
308-345-013	286.86	
308-345-014	286.86	
308-345-015	286.86	
308-345-016	286.86	
308-345-017	286.86	
308-345-018	286.86	
308-345-019	286.86	
308-345-020	286.86	
308-345-021	286.86	
308-345-022	286.86	
308-345-023	286.86	
308-345-024	286.86	
308-345-025	286.86	
308-346-001	286.86	
308-346-002	286.86	
308-346-003	286.86	
308-346-004	286.86	
308-346-005	286.86	
308-346-006	286.86	
308-346-007	286.86	

ASSESSOR'S PARCEL NUMBER	AMOUNT OF ASSESSMENT	ASSESSMENT AS MODIFIED
308-346-008	286.86	
308-346-009	286.86	
308-346-010	286.86	
308-346-011	286.86	
308-346-012	286.86	
308-346-013	286.86	
308-346-014	286.86	
308-346-015	286.86	
308-346-016	286.86	
308-346-017	286.86	
308-346-018	286.86	
308-346-019	286.86	
308-346-020	286.86	
308-346-021	286.86	
308-346-022	286.86	
308-346-023	286.86	
308-346-024	286.86	
308-346-025	286.86	
308-346-026	286.86	
308-346-027	286.86	
308-346-028	286.86	
308-346-029	286.86	
308-346-030	286.86	
308-346-031	286.86	
308-353-013	286.86	
308-353-014	286.86	
308-353-015	286.86	
308-353-016	286.86	
308-353-017	286.86	
308-353-018	286.86	
308-353-019	286.86	
308-354-001	286.86	
308-354-002	286.86	
308-354-003	286.86	
308-354-004	286.86	
308-354-005	286.86	
308-354-006	286.86	
308-354-007	286.86	
308-354-008	286.86	
308-354-009	286.86	
308-354-010	286.86	
308-354-011	286.86	
308-354-012	286.86	
308-354-013	286.86	
308-354-014	286.86	
308-354-015	286.86	
308-354-016	286.86	
308-354-017	286.86	
308-354-018	286.86	
308-354-019	286.86	
308-354-020	286.86	
308-354-021	286.86	
308-354-022	286.86	
308-354-023	286.86	
308-354-024	286.86	
308-354-025	286.86	
308-354-026	286.86	
308-354-027	286.86	
308-354-028	286.86	
308-354-029	286.86	
308-354-030	286.86	

ASSESSOR'S PARCEL NUMBER	AMOUNT OF ASSESSMENT	ASSESSMENT AS MODIFIED
308-354-031	286.86	
308-354-032	286.86	
308-354-033	286.86	
308-354-034	286.86	
308-354-035	286.86	
308-354-036	286.86	
308-354-037	286.86	
308-354-038	286.86	
308-354-039	286.86	
308-354-040	286.86	
308-354-041	286.86	
308-354-042	286.86	
308-354-043	286.86	
308-354-044	286.86	
308-354-045	286.86	
308-354-046	286.86	
308-354-047	286.86	
308-354-048	286.86	
308-354-049	286.86	
308-354-050	286.86	
308-354-051	286.86	
310-051-018	3,189.10	
310-052-039	1,318.08	
310-082-031	2,500.00	
310-100-088	1,170.42	
310-100-089	1,239.86	
310-100-090	2,668.18	
310-110-046	0.00	
310-110-047	0.00	
310-110-048	0.00	
310-121-040	0.00	
310-121-041	0.00	
310-121-042	0.00	
310-121-043	0.00	
310-121-044	0.00	
310-121-045	0.00	
310-121-046	0.00	
310-121-047	0.00	
310-160-063	0.00	
310-170-006	1,775.76	
310-170-009	5,194.00	
310-170-010	17,869.46	
310-170-011	3,555.82	
310-170-012	3,523.58	
310-190-021	0.00	
310-190-023	0.00	
310-220-057	2,674.40	
310-220-058	12,034.80	
310-280-001	218.20	
310-280-002	218.20	
310-280-003	218.20	
310-280-004	218.20	
310-280-005	218.20	
310-280-006	218.20	
310-280-007	218.20	
310-280-008	218.20	
310-280-009	218.20	
310-280-010	218.20	
310-280-011	218.20	
310-280-012	218.20	
310-280-013	218.20	

	I	II
ASSESSOR'S PARCEL NUMBER	AMOUNT OF ASSESSMENT	ASSESSMENT AS MODIFIED
310-280-014	218.20	
310-280-015	218.20	
310-280-016	218.20	
310-280-017	218.20	
310-281-001	218.20	
310-281-002	218.20	
310-281-003	218.20	
310-281-004	218.20	
310-281-005	218.20	
310-281-006	218.20	
310-281-007	218.20	
310-281-008	218.20	
310-281-009	218.20	
310-281-010	218.20	
310-281-011	218.20	
310-281-012	218.20	
310-281-013	218.20	
310-281-014	218.20	
310-281-015	218.20	
310-281-016	218.20	
310-281-017	218.20	
310-281-018	218.20	
310-281-019	218.20	
310-281-020	218.20	
310-281-021	218.20	
310-282-001	218.20	
310-282-002	218.20	
310-282-003	218.20	
310-282-004	218.20	
310-282-005	218.20	
310-282-006	218.20	
310-282-007	218.20	
310-282-008	218.20	
310-282-009	218.20	
310-282-010	218.20	
310-282-011	218.20	
310-282-012	218.20	
310-282-013	218.20	
310-282-014	218.20	
310-282-015	218.20	
310-282-016	218.20	
310-282-017	218.20	
310-282-018	218.20	
310-282-019	218.20	
310-282-020	218.20	
310-282-021	218.20	
310-282-022	218.20	
310-290-001	0.00	
310-290-002	0.00	
310-290-003	0.00	
310-290-004	0.00	
310-290-005	0.00	
310-290-006	0.00	
310-290-007	0.00	
310-290-008	0.00	
310-290-009	0.00	
310-290-010	0.00	
310-290-011	0.00	
310-290-012	0.00	
310-290-013	0.00	
310-290-014	0.00	

	I	II
ASSESSOR'S PARCEL NUMBER	AMOUNT OF ASSESSMENT	ASSESSMENT AS MODIFIED
310-290-015	0.00	
310-290-016	0.00	
310-290-017	0.00	
310-290-018	0.00	
310-290-019	0.00	
310-290-020	0.00	
310-290-021	0.00	
310-290-022	0.00	
310-290-023	0.00	
310-290-024	0.00	
310-290-025	0.00	
310-290-026	0.00	
310-290-027	0.00	
310-290-028	0.00	
310-290-029	0.00	
310-290-030	0.00	
310-290-031	0.00	
310-290-032	0.00	
310-290-033	0.00	
310-290-034	0.00	
310-290-035	0.00	
310-290-036	0.00	
310-290-037	0.00	
310-290-038	0.00	
310-290-039	0.00	
310-290-040	0.00	
310-290-041	0.00	
310-290-042	0.00	
310-290-043	0.00	
310-290-044	0.00	
310-290-045	0.00	
310-290-046	0.00	
310-290-047	0.00	
310-290-048	0.00	
310-290-049	0.00	
310-290-050	0.00	
310-290-051	0.00	
310-290-052	0.00	
310-290-053	0.00	
310-290-054	0.00	
310-290-055	0.00	
310-290-056	0.00	
310-290-057	0.00	
310-290-058	0.00	
310-290-059	0.00	
310-290-060	0.00	
310-290-061	0.00	
310-290-062	0.00	
310-300-001	0.00	
310-300-002	0.00	
310-300-003	0.00	
310-300-004	0.00	
310-300-005	0.00	
310-300-006	0.00	
310-300-007	0.00	
310-300-008	0.00	
310-300-009	0.00	
310-300-010	0.00	
310-300-011	0.00	
310-300-012	0.00	
310-300-013	0.00	

	I	II
ASSESSOR'S PARCEL NUMBER	AMOUNT OF ASSESSMENT	ASSESSMENT AS MODIFIED
310-300-014	0.00	
310-300-015	0.00	
310-300-016	0.00	
310-300-017	0.00	
310-300-018	0.00	
310-300-019	0.00	
310-300-020	0.00	
310-300-021	0.00	
310-300-022	0.00	
310-300-023	0.00	
310-300-024	0.00	
310-300-025	0.00	
310-300-026	0.00	
310-300-027	0.00	
310-300-028	0.00	
310-300-029	0.00	
310-300-030	0.00	
310-300-031	0.00	
310-300-032	0.00	
310-300-033	0.00	
310-300-034	0.00	
310-300-035	0.00	
310-300-036	0.00	
310-300-037	0.00	
310-300-038	0.00	
310-300-039	0.00	
310-300-040	0.00	
310-300-041	0.00	
310-300-042	0.00	
310-300-043	0.00	
310-300-044	0.00	
310-300-045	0.00	
310-300-046	0.00	
310-300-047	0.00	
310-300-048	0.00	
310-300-049	0.00	
310-300-050	0.00	
310-300-051	0.00	
310-300-052	0.00	
310-300-053	0.00	
310-300-054	0.00	
310-300-055	0.00	
310-300-056	0.00	
310-300-057	0.00	
310-300-058	0.00	
310-300-059	0.00	
310-300-060	0.00	
310-300-061	0.00	
310-300-062	0.00	
310-300-063	0.00	
310-300-064	0.00	
310-300-065	0.00	
310-300-066	0.00	
310-300-067	0.00	
310-300-068	0.00	
310-300-069	0.00	
310-300-070	0.00	
310-300-071	0.00	
310-300-072	0.00	
310-300-073	0.00	
310-300-074	0.00	

	I	II
ASSESSOR'S PARCEL NUMBER	AMOUNT OF ASSESSMENT	ASSESSMENT AS MODIFIED
310-300-075	0.00	
310-300-076	0.00	
310-300-077	0.00	
310-300-078	0.00	
310-300-079	0.00	
310-300-080	0.00	
310-300-081	0.00	
310-300-082	0.00	
310-300-083	0.00	
310-300-084	0.00	
310-300-085	0.00	
310-300-086	0.00	
310-300-087	0.00	
310-300-088	0.00	
310-300-089	0.00	
310-300-090	0.00	
310-300-091	0.00	
310-300-092	0.00	
310-300-093	0.00	
310-300-094	0.00	
311-040-033	1,243.14	
311-161-001	0.00	
311-161-002	0.00	
311-161-003	0.00	
311-161-004	0.00	
311-161-005	0.00	
311-161-006	0.00	
311-161-007	0.00	
311-161-008	0.00	
311-161-009	0.00	
311-161-010	0.00	
311-161-011	0.00	
311-161-012	0.00	
311-161-016	0.00	
311-161-017	0.00	
311-161-018	0.00	
311-161-019	0.00	
311-161-020	0.00	
311-161-021	0.00	
311-161-022	0.00	
311-161-023	0.00	
311-161-024	0.00	
311-161-025	0.00	
311-161-028	0.00	
311-161-029	0.00	
311-161-030	0.00	
311-161-031	0.00	
311-161-032	0.00	
311-161-033	0.00	
311-161-034	0.00	
311-161-035	0.00	
311-161-037	0.00	
311-161-038	0.00	
311-162-001	0.00	
311-162-002	0.00	
311-162-003	0.00	
311-162-004	0.00	
311-162-005	0.00	
311-162-006	0.00	
311-162-007	0.00	
311-162-008	0.00	

ASSESSOR'S PARCEL NUMBER	I	II
	AMOUNT OF ASSESSMENT	ASSESSMENT AS MODIFIED
311-162-009	0.00	
311-162-010	0.00	
311-162-011	0.00	
311-162-012	0.00	
311-162-013	0.00	
311-162-014	0.00	
311-162-015	0.00	
311-162-016	0.00	
311-162-017	0.00	
311-162-018	0.00	
311-162-019	0.00	
311-162-020	0.00	
311-162-021	0.00	
311-162-022	0.00	
311-180-029	0.00	
311-180-030	0.00	
311-180-049	0.00	
311-180-059	14,707.94	
311-210-034	11,702.94	
311-210-037	1,231.84	
311-281-001	43.36	
311-281-002	43.36	
311-281-003	43.36	
311-281-004	43.36	
311-281-005	43.36	
311-281-006	43.36	
311-281-007	43.36	
311-281-008	43.36	
311-281-009	43.36	
311-281-010	43.36	
311-281-011	43.36	
311-281-012	43.36	
311-281-013	43.36	
311-281-014	43.36	
311-282-001	43.36	
311-283-001	43.36	
311-283-002	43.36	
311-283-003	43.36	
311-283-004	43.36	
311-283-005	43.36	
311-283-006	43.36	
311-283-007	43.36	
311-283-008	43.36	
311-283-009	43.36	
311-283-010	43.36	
311-283-011	43.36	
311-283-012	43.36	
311-283-013	43.36	
311-283-014	43.36	
311-283-015	43.36	
311-283-016	43.36	
311-283-017	43.36	
311-283-018	43.36	
311-283-019	43.36	
311-283-020	43.36	
311-284-001	43.36	
311-284-002	43.36	
311-284-003	43.36	
311-284-004	43.36	
311-284-005	43.36	
311-284-006	43.36	

ASSESSOR'S PARCEL NUMBER	AMOUNT OF ASSESSMENT	ASSESSMENT AS MODIFIED
311-284-007	43.36	
311-284-008	43.36	
311-284-009	43.36	
311-284-010	43.36	
311-284-011	43.36	
311-284-012	43.36	
311-284-013	43.36	
311-284-014	43.36	
311-284-015	43.36	
311-284-016	43.36	
311-284-017	43.36	
311-284-018	43.36	
311-284-019	43.36	
311-284-020	43.36	
311-284-021	43.36	
311-284-022	43.36	
311-284-023	43.36	
311-284-024	43.36	
311-285-001	43.36	
311-285-002	43.36	
311-285-003	43.36	
311-285-004	43.36	
311-285-005	43.36	
311-285-006	43.36	
311-285-007	43.36	
311-285-008	43.36	
311-285-009	43.36	
311-285-010	43.36	
311-285-011	43.36	
311-285-012	43.36	
311-285-013	43.36	
311-285-014	43.36	
311-286-001	43.36	
311-286-002	43.36	
311-286-003	43.36	
311-286-004	43.36	
311-286-005	43.36	
311-286-006	43.36	
311-286-007	43.36	
311-286-008	43.36	
311-286-009	43.36	
311-286-010	43.36	
311-286-011	43.36	
311-286-012	43.36	
311-286-013	43.36	
311-287-001	43.36	
311-287-002	43.36	
311-287-003	43.36	
311-287-004	43.36	
311-287-005	43.36	
311-287-006	43.36	
311-287-007	43.36	
311-287-008	43.36	
311-287-009	43.36	
311-287-010	43.36	
311-287-011	43.36	
311-287-012	43.36	
311-287-013	43.36	
311-287-014	43.36	
311-287-015	43.36	
311-287-016	43.36	

ASSESSOR'S PARCEL NUMBER	AMOUNT OF ASSESSMENT	ASSESSMENT AS MODIFIED
311-287-017	43.36	
311-287-018	43.36	
311-287-019	43.36	
311-287-020	43.36	
311-287-021	43.36	
311-287-022	43.36	
311-287-023	43.36	
311-287-024	43.36	
311-287-025	43.36	
311-287-026	43.36	
311-287-027	43.36	
311-287-028	43.36	
311-287-029	43.36	
311-287-030	43.36	
311-287-031	43.36	
311-287-032	43.36	
311-287-033	43.36	
311-287-034	43.36	
311-287-035	43.36	
311-287-036	43.36	
311-287-037	43.36	
311-287-038	43.36	
311-287-039	43.36	
311-287-040	43.36	
311-287-041	43.36	
311-287-042	43.36	
311-287-043	43.36	
311-287-044	43.36	
311-287-045	43.36	
311-287-046	43.36	
311-287-047	43.36	
311-287-048	43.36	
311-288-001	43.36	
311-288-002	43.36	
311-288-003	43.36	
311-288-004	43.36	
311-288-005	43.36	
311-288-006	43.36	
311-288-007	43.36	
311-288-008	43.36	
311-288-009	43.36	
311-288-010	43.36	
311-288-011	43.36	
311-288-012	43.36	
311-291-001	43.36	
311-291-002	43.36	
311-291-003	43.36	
311-291-004	43.36	
311-291-005	43.36	
311-291-006	43.36	
311-291-007	43.36	
311-291-008	43.36	
311-291-009	43.36	
311-291-010	43.36	
311-291-011	43.36	
311-291-012	43.36	
311-292-001	43.36	
311-292-002	43.36	
311-292-003	43.36	
311-292-004	43.36	
311-292-005	43.36	

ASSESSOR'S PARCEL NUMBER	AMOUNT OF ASSESSMENT	ASSESSMENT AS MODIFIED
311-292-006	43.36	
311-292-007	43.36	
311-292-008	43.36	
311-292-009	43.36	
311-292-010	43.36	
311-292-011	43.36	
311-292-012	43.36	
311-292-013	43.36	
311-292-014	43.36	
311-292-015	43.36	
311-292-016	43.36	
311-292-017	43.36	
311-292-018	43.36	
311-292-019	43.36	
311-292-020	43.36	
311-292-021	43.36	
311-292-022	43.36	
311-292-023	43.36	
311-292-024	43.36	
311-292-025	43.36	
311-292-026	43.36	
311-292-027	43.36	
311-292-028	43.36	
311-292-029	43.36	
311-292-030	43.36	
311-292-031	43.36	
311-292-032	43.36	
311-292-033	43.36	
311-292-034	43.36	
311-292-035	43.36	
311-292-036	43.36	
311-293-001	43.36	
311-293-002	43.36	
311-293-003	43.36	
311-293-004	43.36	
311-293-005	43.36	
311-293-006	43.36	
311-293-007	43.36	
311-293-008	43.36	
311-293-009	43.36	
311-293-010	43.36	
311-293-011	43.36	
311-293-012	43.36	
311-293-013	43.36	
311-293-014	43.36	
311-293-015	43.36	
311-293-016	43.36	
311-293-017	43.36	
311-293-018	43.36	
311-293-019	43.36	
311-293-020	43.36	
311-293-021	43.36	
311-293-022	43.36	
311-293-023	43.36	
311-293-024	43.36	
311-293-025	43.36	
311-293-026	43.36	
311-293-027	43.36	
311-293-028	43.36	
311-293-029	43.36	
311-293-030	43.36	

ASSESSOR'S PARCEL NUMBER	AMOUNT OF ASSESSMENT	ASSESSMENT AS MODIFIED
311-293-031	43.36	
311-293-032	43.36	
311-293-033	43.36	
311-293-034	43.36	
311-293-035	43.36	
311-293-036	43.36	
311-293-037	43.36	
311-293-038	43.36	
311-293-039	43.36	
311-293-040	43.36	
311-293-041	43.36	
311-293-042	43.36	
311-293-043	43.36	
311-293-044	43.36	
311-293-045	43.36	
311-293-046	43.36	
311-293-047	43.36	
311-293-048	43.36	
311-293-049	43.36	
311-293-050	43.36	
311-293-051	43.36	
311-293-052	43.36	
311-293-053	43.36	
311-293-054	43.36	
311-293-055	43.36	
311-293-056	43.36	
311-293-057	43.36	
311-293-058	43.36	
311-293-059	43.36	
311-293-060	43.36	
311-293-061	43.36	
311-293-062	43.36	
311-293-063	43.36	
311-293-064	43.36	
311-293-065	43.36	
311-294-001	43.36	
311-294-002	43.36	
311-294-003	43.36	
311-294-004	43.36	
311-294-005	43.36	
311-294-006	43.36	
311-294-007	43.36	
311-294-008	43.36	
311-294-009	43.36	
311-294-010	43.36	
311-294-011	43.36	
311-294-012	43.36	
311-294-013	43.36	
311-294-014	43.36	
311-294-015	43.36	
311-294-016	43.36	
311-294-017	43.36	
311-294-018	43.36	
311-294-019	43.36	
311-294-020	43.36	
311-294-021	43.36	
311-294-022	43.36	
311-294-023	43.36	
311-294-024	43.36	
311-294-025	43.36	
311-294-026	43.36	

ASSESSOR'S PARCEL NUMBER	AMOUNT OF ASSESSMENT	ASSESSMENT AS MODIFIED
311-294-027	43.36	
311-294-028	43.36	
311-294-029	43.36	
311-294-030	43.36	
311-294-031	43.36	
311-294-032	43.36	
311-294-033	43.36	
311-294-034	43.36	
311-294-035	43.36	
311-295-001	43.36	
311-295-002	43.36	
311-295-003	43.36	
311-295-004	43.36	
311-295-005	43.36	
311-295-006	43.36	
311-295-007	43.36	
311-295-008	43.36	
311-295-009	43.36	
311-295-010	43.36	
311-295-011	43.36	
311-295-012	43.36	
311-295-013	43.36	
311-295-014	43.36	
311-295-015	43.36	
311-295-016	43.36	
311-295-017	43.36	
311-301-001	111.12	
311-301-002	111.12	
311-301-003	111.12	
311-301-004	111.12	
311-301-005	111.12	
311-301-006	111.12	
311-301-007	111.12	
311-301-008	111.12	
311-301-009	111.12	
311-302-001	111.12	
311-302-002	111.12	
311-302-003	111.12	
311-302-004	111.12	
311-302-005	111.12	
311-302-006	111.12	
311-302-007	111.12	
311-302-008	111.12	
311-302-009	111.12	
311-321-034	0.00	
311-321-035	0.00	
311-321-036	0.00	
311-321-037	0.00	
311-321-038	0.00	
311-321-039	0.00	
311-321-040	0.00	
311-321-041	0.00	
311-321-042	0.00	
311-321-043	0.00	
311-321-044	0.00	
311-321-045	0.00	
311-321-046	0.00	
311-321-047	0.00	
311-321-048	0.00	
311-321-049	0.00	
311-321-050	0.00	

ASSESSOR'S PARCEL NUMBER	AMOUNT OF ASSESSMENT	ASSESSMENT AS MODIFIED
311-322-034	0.00	
311-322-035	0.00	
311-322-036	0.00	
311-322-037	0.00	
311-322-038	0.00	
311-322-039	0.00	
311-322-040	0.00	
311-325-001	0.00	
311-325-002	0.00	
311-325-003	0.00	
311-325-004	0.00	
311-325-005	0.00	
311-325-006	0.00	
311-325-007	0.00	
311-325-008	0.00	
311-325-009	0.00	
311-325-010	0.00	
311-325-011	0.00	
311-325-012	0.00	
311-325-013	0.00	
311-326-001	0.00	
311-326-002	0.00	
311-326-003	0.00	
311-326-004	0.00	
311-326-005	0.00	
311-326-006	0.00	
311-326-007	0.00	
311-326-008	0.00	
311-326-009	0.00	
311-326-010	0.00	
311-326-011	0.00	
311-331-001	0.00	
311-331-002	0.00	
311-331-003	0.00	
311-331-004	0.00	
311-331-005	0.00	
311-331-006	0.00	
311-331-007	0.00	
311-331-008	0.00	
311-331-009	0.00	
311-331-010	0.00	
311-331-011	0.00	
311-331-012	0.00	
311-331-013	0.00	
311-331-014	0.00	
311-331-015	0.00	
311-331-016	0.00	
311-331-017	0.00	
311-331-018	0.00	
311-331-019	0.00	
311-331-020	0.00	
311-331-021	0.00	
311-331-022	0.00	
311-331-023	0.00	
311-331-024	0.00	
311-331-025	0.00	
311-332-001	0.00	
311-332-002	0.00	
311-332-003	0.00	
311-332-004	0.00	
311-332-005	0.00	

	I	II
ASSESSOR'S PARCEL NUMBER	AMOUNT OF ASSESSMENT	ASSESSMENT AS MODIFIED
311-332-006	0.00	
311-332-007	0.00	
311-332-008	0.00	
311-332-009	0.00	
311-332-010	0.00	
311-332-011	0.00	
311-332-012	0.00	
311-333-001	0.00	
311-333-002	0.00	
311-333-003	0.00	
311-333-004	0.00	
311-333-005	0.00	
311-333-006	0.00	
311-333-007	0.00	
311-333-008	0.00	
311-333-009	0.00	
311-333-010	0.00	
311-333-029	0.00	
311-333-030	0.00	
311-333-031	0.00	
311-333-032	0.00	
311-333-033	0.00	
311-333-034	0.00	
311-333-035	0.00	
311-333-036	0.00	
311-333-037	0.00	
311-333-038	0.00	
311-333-039	0.00	
311-333-040	0.00	
311-333-041	0.00	
311-333-042	0.00	
311-333-043	0.00	
311-336-001	0.00	
311-336-002	0.00	
311-336-003	0.00	
311-336-004	0.00	
311-336-005	0.00	
311-336-006	0.00	
311-336-007	0.00	
311-336-008	0.00	
311-336-009	0.00	
311-336-010	0.00	
311-336-011	0.00	
311-336-012	0.00	
311-337-001	0.00	
311-337-002	0.00	
311-337-003	0.00	
311-337-004	0.00	
311-337-005	0.00	
311-337-006	0.00	
311-337-007	0.00	
311-337-008	0.00	
311-337-009	0.00	
311-337-010	0.00	
311-337-011	0.00	
311-337-012	0.00	
311-337-013	0.00	
311-337-014	0.00	
311-337-015	0.00	
311-337-016	0.00	
311-337-017	0.00	

ASSESSOR'S PARCEL NUMBER	AMOUNT OF ASSESSMENT	ASSESSMENT AS MODIFIED
311-337-018	0.00	
311-338-001	0.00	
311-338-002	0.00	
311-338-003	0.00	
311-338-004	0.00	
311-351-010	0.00	
311-351-011	0.00	
311-351-012	0.00	
311-351-013	0.00	
311-351-014	0.00	
311-351-015	0.00	
311-351-016	0.00	
311-351-017	0.00	
311-351-018	0.00	
311-351-019	0.00	
311-351-020	0.00	
311-351-021	0.00	
311-351-022	0.00	
311-351-023	0.00	
311-351-024	0.00	
311-351-025	0.00	
311-351-026	0.00	
311-353-036	0.00	
311-353-037	0.00	
311-353-038	0.00	
311-353-039	0.00	
311-353-040	0.00	
311-353-041	0.00	
311-353-042	0.00	
311-353-043	0.00	
311-353-044	0.00	
311-353-045	0.00	
311-353-046	0.00	
311-353-047	0.00	
311-353-048	0.00	
311-353-049	0.00	
311-353-050	0.00	
311-353-051	0.00	
311-361-001	28.44	
311-361-002	28.44	
311-361-003	28.44	
311-361-004	28.44	
311-361-005	28.44	
311-361-006	28.44	
311-361-007	28.44	
311-361-008	28.44	
311-361-009	28.44	
311-361-010	28.44	
311-361-011	28.44	
311-361-012	28.44	
311-361-013	28.44	
311-361-014	28.44	
311-361-015	28.44	
311-361-016	28.44	
311-361-017	28.44	
311-361-018	28.44	
311-361-019	28.44	
311-361-020	28.44	
311-361-021	28.44	
311-361-022	28.44	
311-362-001	28.44	

ASSESSOR'S PARCEL NUMBER	AMOUNT OF ASSESSMENT	ASSESSMENT AS MODIFIED
311-362-002	28.44	
311-362-003	28.44	
311-362-004	28.44	
311-362-005	28.44	
311-362-006	28.44	
311-362-007	28.44	
311-362-008	28.44	
311-362-009	28.44	
311-362-010	28.44	
311-362-011	28.44	
311-362-012	28.44	
311-362-013	28.44	
311-362-014	28.44	
311-362-015	28.44	
311-362-016	28.44	
311-362-017	28.44	
311-362-018	28.44	
311-362-019	28.44	
311-362-020	28.44	
311-362-021	28.44	
311-362-022	28.44	
311-362-023	28.44	
311-362-024	28.44	
311-362-025	28.44	
311-362-026	28.44	
311-362-027	28.44	
311-362-028	28.44	
311-362-029	28.44	
311-362-030	28.44	
311-362-031	28.44	
311-362-032	28.44	
311-362-033	28.44	
311-362-034	28.44	
311-362-035	28.44	
311-362-036	28.44	
311-362-037	28.44	
311-362-038	28.44	
311-362-039	28.44	
311-362-040	28.44	
311-362-041	28.44	
311-362-042	28.44	
311-362-043	28.44	
311-362-044	28.44	
311-362-045	28.44	
311-362-046	28.44	
311-362-047	28.44	
311-362-048	28.44	
311-362-049	28.44	
311-362-050	28.44	
311-362-051	28.44	
311-362-052	28.44	
311-362-053	28.44	
311-362-054	28.44	
311-362-055	28.44	
311-362-056	28.44	
311-362-057	28.44	
311-362-058	28.44	
311-362-059	28.44	
311-362-060	28.44	
311-362-061	28.44	
311-363-001	28.44	

ASSESSOR'S PARCEL NUMBER	AMOUNT OF ASSESSMENT	ASSESSMENT AS MODIFIED
311-363-002	28.44	
311-363-003	28.44	
311-363-004	28.44	
311-363-005	28.44	
311-363-006	28.44	
311-363-007	28.44	
311-363-008	28.44	
311-363-009	28.44	
311-363-010	28.44	
311-363-011	28.44	
311-363-012	28.44	
311-363-013	28.44	
311-363-014	28.44	
311-363-015	28.44	
311-363-016	28.44	
311-363-017	28.44	
311-363-018	28.44	
311-363-019	28.44	
311-363-020	28.44	
311-363-021	28.44	
311-363-022	28.44	
311-363-023	28.44	
311-363-024	28.44	
311-363-025	28.44	
311-364-001	28.44	
311-364-002	28.44	
311-364-003	28.44	
311-364-004	28.44	
311-364-005	28.44	
311-364-006	28.44	
311-364-007	28.44	
311-364-008	28.44	
311-364-009	28.44	
311-364-010	28.44	
311-364-011	28.44	
311-364-012	28.44	
311-364-013	28.44	
311-364-014	28.44	
311-364-015	28.44	
311-364-016	28.44	
311-364-017	28.44	
311-364-018	28.44	
311-364-019	28.44	
311-364-020	28.44	
311-364-021	28.44	
311-364-022	28.44	
311-371-001	0.00	
311-371-002	28.44	
311-371-003	28.44	
311-371-004	28.44	
311-371-005	28.44	
311-371-006	28.44	
311-371-007	28.44	
311-371-008	28.44	
311-371-009	28.44	
311-371-010	28.44	
311-371-011	28.44	
311-371-012	28.44	
311-371-013	28.44	
311-371-014	28.44	
311-371-015	28.44	

ASSESSOR'S PARCEL NUMBER	AMOUNT OF ASSESSMENT	ASSESSMENT AS MODIFIED
311-371-016	28.44	
311-371-017	28.44	
311-371-018	28.44	
311-371-019	28.44	
311-371-020	28.44	
311-371-021	28.44	
311-371-022	28.44	
311-371-023	28.44	
311-371-024	28.44	
311-371-025	28.44	
311-371-026	28.44	
311-371-027	28.44	
311-371-028	28.44	
311-371-029	28.44	
311-371-030	28.44	
311-371-031	28.44	
311-371-032	28.44	
311-371-033	28.44	
311-371-034	28.44	
311-371-035	28.44	
311-371-036	28.44	
311-371-037	28.44	
311-372-001	28.44	
311-372-002	28.44	
311-372-003	28.44	
311-372-004	28.44	
311-372-005	28.44	
311-372-006	28.44	
311-372-007	28.44	
311-372-008	28.44	
311-372-009	28.44	
311-372-010	28.44	
311-372-011	28.44	
311-372-012	28.44	
311-372-013	28.44	
311-372-014	28.44	
311-372-015	28.44	
311-372-016	28.44	
311-372-017	28.44	
311-372-018	28.44	
311-372-019	28.44	
311-372-020	28.44	
311-372-021	28.44	
311-372-022	28.44	
311-372-023	28.44	
311-372-024	28.44	
311-372-025	28.44	
311-372-026	28.44	
311-372-027	28.44	
311-372-028	28.44	
311-372-029	28.44	
311-372-030	28.44	
311-372-031	28.44	
311-372-032	28.44	
311-372-033	28.44	
311-372-034	28.44	
311-372-035	28.44	
311-372-036	28.44	
311-372-037	28.44	
311-372-038	28.44	
311-372-039	28.44	

ASSESSOR'S PARCEL NUMBER	AMOUNT OF ASSESSMENT	ASSESSMENT AS MODIFIED
311-372-040	28.44	
311-372-041	28.44	
311-372-042	28.44	
311-372-043	28.44	
311-372-044	28.44	
311-372-045	28.44	
311-372-046	28.44	
311-372-047	28.44	
311-372-048	28.44	
311-372-049	28.44	
311-372-050	28.44	
311-372-051	28.44	
311-372-052	28.44	
311-372-053	28.44	
311-372-054	28.44	
311-372-055	28.44	
311-372-056	28.44	
311-372-057	28.44	
311-372-058	28.44	
311-372-059	28.44	
311-372-060	28.44	
311-373-001	28.44	
311-373-002	28.44	
311-373-003	28.44	
311-373-004	28.44	
311-373-005	28.44	
311-373-006	28.44	
311-373-007	28.44	
311-373-008	28.44	
311-373-009	28.44	
311-373-010	28.44	
311-373-011	28.44	
311-374-001	28.44	
311-374-002	28.44	
311-374-003	28.44	
311-374-004	28.44	
311-374-005	28.44	
311-374-006	28.44	
311-374-007	28.44	
311-374-008	28.44	
311-375-001	0.00	
311-375-002	0.00	
311-375-003	0.00	
311-375-004	0.00	
311-375-005	0.00	
311-375-006	0.00	
311-375-007	0.00	
311-375-008	28.44	
311-381-001	64.78	
311-381-002	64.78	
311-381-003	64.78	
311-381-004	64.78	
311-381-005	64.78	
311-381-006	64.78	
311-381-007	64.78	
311-381-008	64.78	
311-381-009	64.78	
311-381-010	64.78	
311-381-011	64.78	
311-381-012	64.78	
311-381-013	64.78	

ASSESSOR'S PARCEL NUMBER	AMOUNT OF ASSESSMENT	ASSESSMENT AS MODIFIED
311-381-014	64.78	
311-381-015	64.78	
311-381-016	64.78	
311-381-017	64.78	
311-381-018	64.78	
311-381-019	64.78	
311-381-020	64.78	
311-381-021	64.78	
311-381-022	64.78	
311-381-023	64.78	
311-381-024	64.78	
311-381-025	64.78	
311-381-026	64.78	
311-381-027	64.78	
311-381-028	64.78	
311-381-029	64.78	
311-381-030	64.78	
311-381-031	64.78	
311-381-032	64.78	
311-381-033	64.78	
311-381-034	64.78	
311-381-035	64.78	
311-381-036	64.78	
311-381-037	64.78	
311-381-038	64.78	
311-382-001	64.78	
311-382-002	64.78	
311-382-003	64.78	
311-382-004	64.78	
311-382-005	64.78	
311-382-006	64.78	
311-382-007	64.78	
311-382-008	64.78	
311-382-009	64.78	
311-382-010	64.78	
311-382-011	64.78	
311-382-012	64.78	
311-382-013	64.78	
311-382-014	64.78	
311-382-015	64.78	
311-382-016	64.78	
311-382-017	64.78	
311-382-018	64.78	
311-382-019	64.78	
311-382-020	64.78	
311-382-021	64.78	
311-382-022	64.78	
311-382-023	64.78	
311-382-024	64.78	
311-382-025	64.78	
311-382-026	64.78	
311-382-027	64.78	
311-382-028	64.78	
311-383-001	64.78	
311-383-002	64.78	
311-383-003	64.78	
311-383-004	64.78	
311-383-005	64.78	
311-383-006	64.78	
311-383-007	64.78	
311-383-008	64.78	

ASSESSOR'S PARCEL NUMBER	AMOUNT OF ASSESSMENT	ASSESSMENT AS MODIFIED
311-383-009	64.78	
311-383-010	64.78	
311-383-011	64.78	
311-383-012	64.78	
311-383-013	64.78	
311-383-014	64.78	
311-383-015	64.78	
311-383-016	64.78	
311-383-017	64.78	
311-383-018	64.78	
311-383-019	64.78	
311-383-020	64.78	
311-383-021	64.78	
311-383-022	64.78	
311-383-023	64.78	
311-383-024	64.78	
311-383-025	64.78	
311-383-026	64.78	
311-383-027	64.78	
311-383-028	64.78	
311-383-029	64.78	
311-383-030	64.78	
311-383-031	64.78	
311-383-032	64.78	
311-383-033	64.78	
311-383-034	64.78	
311-391-001	72.60	
311-391-002	72.60	
311-391-003	72.60	
311-391-004	72.60	
311-391-005	72.60	
311-391-006	72.60	
311-391-007	72.60	
311-391-008	72.60	
311-391-009	72.60	
311-391-010	72.60	
311-391-011	72.60	
311-391-012	72.60	
311-391-013	72.60	
311-391-014	72.60	
311-391-015	72.60	
311-391-016	72.60	
311-392-001	72.60	
311-392-002	72.60	
311-392-003	72.60	
311-392-004	72.60	
311-392-005	72.60	
311-392-006	72.60	
311-392-007	72.60	
311-392-008	72.60	
311-392-009	72.60	
311-392-010	72.60	
311-392-011	72.60	
311-392-012	72.60	
311-392-013	72.60	
311-392-014	72.60	
311-392-015	72.60	
311-392-016	72.60	
311-392-017	72.60	
311-392-018	72.60	
311-392-019	72.60	

	I	II
ASSESSOR'S PARCEL NUMBER	AMOUNT OF ASSESSMENT	ASSESSMENT AS MODIFIED
311-392-020	72.60	
311-392-021	72.60	
311-392-022	72.60	
311-392-023	72.60	
311-392-024	72.60	
311-392-025	72.60	
311-392-026	72.60	
311-392-027	72.60	
311-392-028	72.60	
311-392-029	72.60	
311-392-030	72.60	
311-392-031	72.60	
311-392-032	72.60	
311-392-033	72.60	
311-392-034	72.60	
311-392-035	72.60	
311-392-036	72.60	
311-392-037	72.60	
311-392-038	72.60	
311-401-001	72.60	
311-401-002	72.60	
311-401-003	72.60	
311-401-004	72.60	
311-401-005	72.60	
311-401-006	72.60	
311-401-007	72.60	
311-401-008	72.60	
311-401-009	72.60	
311-401-010	72.60	
311-401-011	72.60	
311-401-012	72.60	
311-401-013	72.60	
311-401-014	72.60	
311-401-015	72.60	
311-401-016	72.60	
311-401-017	72.60	
311-401-018	72.60	
311-401-019	72.60	
311-401-020	72.60	
311-401-021	72.60	
311-401-022	72.60	
311-401-023	72.60	
311-401-024	72.60	
311-401-025	72.60	
311-401-026	72.60	
311-401-027	72.60	
311-401-028	72.60	
311-401-029	72.60	
311-401-030	72.60	
311-401-031	72.60	
311-402-001	72.60	
311-402-002	72.60	
311-402-003	72.60	
311-402-004	72.60	
311-402-005	72.60	
311-402-006	72.60	
311-402-007	72.60	
311-402-008	72.60	
311-402-009	72.60	
311-402-010	72.60	
311-402-011	72.60	

ASSESSOR'S PARCEL NUMBER	AMOUNT OF ASSESSMENT	ASSESSMENT AS MODIFIED
311-402-012	72.60	
311-411-001	67.40	
311-411-002	67.40	
311-411-003	67.40	
311-411-004	67.40	
311-411-005	67.40	
311-411-007	67.40	
311-411-008	67.40	
311-411-009	67.40	
311-411-010	67.40	
311-412-012	67.40	
311-412-013	67.40	
311-412-014	67.40	
311-412-015	67.40	
311-412-016	67.40	
311-412-017	67.40	
311-412-018	67.40	
311-412-021	67.40	
311-412-022	67.40	
311-412-023	67.40	
311-412-024	67.40	
311-412-025	67.40	
311-412-026	67.40	
311-412-027	67.40	
311-412-028	67.40	
311-412-029	67.40	
311-412-030	67.40	
311-412-031	67.40	
311-412-032	67.40	
311-412-033	67.40	
311-412-034	67.40	
311-412-035	67.40	
311-412-036	67.40	
311-412-037	67.40	
311-412-038	67.40	
311-412-039	67.40	
311-412-040	67.40	
311-412-041	67.40	
311-412-042	67.40	
311-412-043	67.40	
311-412-044	67.40	
311-412-045	67.40	
311-413-001	67.40	
311-413-002	67.40	
311-413-003	67.40	
311-413-004	67.40	
311-413-005	67.40	
311-413-006	67.40	
311-413-007	67.40	
311-413-008	67.40	
311-413-009	67.40	
311-413-010	67.40	
311-413-011	67.40	
311-413-012	67.40	
311-413-013	67.40	
311-413-014	67.40	
311-413-015	67.40	
311-413-016	67.40	
311-413-017	67.40	
311-413-018	67.40	
311-414-001	67.40	

ASSESSOR'S PARCEL NUMBER	AMOUNT OF ASSESSMENT	ASSESSMENT AS MODIFIED
311-414-002	67.40	
311-414-003	67.40	
311-414-004	67.40	
311-414-005	67.40	
311-414-006	67.40	
311-414-007	67.40	
311-414-008	67.40	
311-414-009	67.40	
311-414-010	67.40	
311-414-011	67.40	
311-414-012	67.40	
311-414-013	67.40	
311-414-014	67.40	
311-414-015	67.40	
311-414-016	67.40	
311-414-017	67.40	
311-414-018	67.40	
311-414-019	67.40	
311-414-020	67.40	
311-421-001	67.40	
311-421-002	67.40	
311-421-003	67.40	
311-421-004	67.40	
311-421-005	67.40	
311-421-006	67.40	
311-421-007	67.40	
311-421-008	67.40	
311-421-009	67.40	
311-421-010	67.40	
311-421-011	67.40	
311-421-012	67.40	
311-421-013	67.40	
311-421-014	67.40	
311-421-015	67.40	
311-421-016	67.40	
311-421-017	67.40	
311-421-018	67.40	
311-421-019	67.40	
311-421-020	67.40	
311-421-021	67.40	
311-421-022	67.40	
311-421-023	67.40	
311-421-024	67.40	
311-421-025	67.40	
311-421-026	67.40	
311-421-027	67.40	
311-421-028	67.40	
311-421-029	67.40	
311-421-030	67.40	
311-421-031	67.40	
311-421-032	67.40	
311-422-001	67.40	
311-422-002	67.40	
311-422-003	67.40	
311-422-004	67.40	
311-422-005	67.40	
311-422-006	67.40	
311-422-007	67.40	
311-422-008	67.40	
311-422-009	67.40	
311-422-010	67.40	

ASSESSOR'S PARCEL NUMBER	AMOUNT OF ASSESSMENT	ASSESSMENT AS MODIFIED
311-422-011	67.40	
311-423-001	67.40	
311-423-002	67.40	
311-423-003	67.40	
311-423-004	67.40	
311-423-005	67.40	
311-423-006	67.40	
311-423-007	67.40	
311-423-008	67.40	
311-423-009	67.40	
311-423-010	67.40	
311-423-011	67.40	
311-423-012	67.40	
311-423-013	67.40	
311-423-014	67.40	
311-423-015	67.40	
311-423-016	67.40	
311-423-017	67.40	
311-423-018	67.40	
311-423-019	67.40	
311-423-020	67.40	
311-423-021	67.40	
311-423-022	67.40	
311-430-001	155.24	
311-430-002	155.24	
311-430-003	155.24	
311-430-004	155.24	
311-430-005	155.24	
311-430-006	155.24	
311-430-007	155.24	
311-430-008	155.24	
311-430-009	155.24	
311-430-010	155.24	
311-430-011	155.24	
311-430-012	155.24	
311-430-013	155.24	
311-430-014	155.24	
311-430-015	155.24	
311-430-016	155.24	
311-430-017	155.24	
311-430-018	155.24	
311-430-019	155.24	
311-430-020	155.24	
311-430-021	155.24	
311-430-022	155.24	
311-430-023	155.24	
311-430-024	155.24	
311-430-025	155.24	
311-430-026	155.24	
311-430-027	155.24	
311-430-028	155.24	
311-430-029	155.24	
311-430-030	155.24	
311-430-031	155.24	
311-430-032	155.24	
311-430-033	155.24	
311-430-034	155.24	
311-430-035	155.24	
311-430-036	155.24	
311-430-037	155.24	
311-430-038	155.24	

ASSESSOR'S PARCEL NUMBER	AMOUNT OF ASSESSMENT	ASSESSMENT AS MODIFIED
311-440-002	152.30	
311-440-003	152.30	
311-440-004	152.30	
311-440-005	152.30	
311-440-006	152.30	
311-440-007	152.30	
311-440-008	152.30	
311-440-009	152.30	
311-440-010	152.30	
311-440-011	152.30	
311-440-012	152.30	
311-440-013	152.30	
311-440-014	152.30	
311-440-015	152.30	
311-440-016	152.30	
311-440-017	152.30	
311-440-018	152.30	
311-440-019	152.30	
311-440-020	152.30	
311-440-021	152.30	
311-440-022	152.30	
311-440-023	152.30	
311-440-024	152.30	
311-440-025	152.30	
311-440-026	152.30	
311-440-027	152.30	
311-440-028	152.30	
311-440-029	152.30	
311-440-030	152.30	
311-440-031	152.30	
311-440-032	152.30	
311-440-033	152.30	
311-440-034	152.30	
311-440-035	152.30	
311-440-036	152.30	
311-440-037	152.30	
311-440-038	152.30	
311-440-039	152.30	
311-440-040	152.30	
311-440-041	152.30	
311-440-042	152.30	
311-440-043	152.30	
311-440-044	152.30	
311-440-045	152.30	
311-440-046	152.30	
311-440-047	152.30	
311-441-001	152.30	
311-441-002	152.30	
311-441-003	152.30	
311-441-004	152.30	
311-441-005	152.30	
311-441-006	152.30	
311-441-007	152.30	
311-441-008	152.30	
311-441-009	152.30	
311-441-010	152.30	
311-441-011	152.30	
311-441-012	152.30	
311-441-013	152.30	
311-441-014	152.30	
311-441-015	152.30	

ASSESSOR'S PARCEL NUMBER	AMOUNT OF ASSESSMENT	ASSESSMENT AS MODIFIED
311-441-016	152.30	
311-441-017	152.30	
311-441-018	152.30	
311-441-019	152.30	
311-441-020	152.30	
311-441-021	152.30	
311-441-022	152.30	
311-441-023	152.30	
311-441-024	152.30	
311-441-025	152.30	
311-441-026	152.30	
311-442-001	152.30	
311-442-002	152.30	
311-442-003	152.30	
311-442-004	152.30	
311-442-005	152.30	
311-442-006	152.30	
311-442-007	152.30	
311-442-008	152.30	
311-442-009	152.30	
311-442-010	152.30	
311-442-011	152.30	
311-442-012	152.30	
311-442-013	152.30	
311-442-014	152.30	
311-442-015	152.30	
311-442-016	152.30	
311-442-017	152.30	
311-442-018	152.30	
311-442-019	152.30	
311-442-020	152.30	
311-442-021	152.30	
311-442-022	152.30	
311-442-023	152.30	
311-442-024	152.30	
311-442-025	152.30	
311-442-026	152.30	
311-442-027	152.30	
311-442-028	152.30	
311-442-029	152.30	
311-442-030	152.30	
311-442-031	152.30	
311-442-032	152.30	
311-442-033	152.30	
311-442-034	152.30	
311-442-035	152.30	
311-442-036	152.30	
311-442-037	152.30	
311-450-001	128.76	
311-450-002	128.76	
311-450-003	128.76	
311-450-004	128.76	
311-450-005	128.76	
311-450-006	128.76	
311-450-007	128.76	
311-450-008	128.76	
311-450-009	128.76	
311-450-010	128.76	
311-450-011	128.76	
311-450-012	128.76	
311-450-013	128.76	

ASSESSOR'S PARCEL NUMBER	AMOUNT OF ASSESSMENT	ASSESSMENT AS MODIFIED
311-451-001	128.76	
311-451-002	128.76	
311-451-003	128.76	
311-451-004	128.76	
311-451-005	128.76	
311-451-006	128.76	
311-451-007	128.76	
311-451-008	128.76	
311-451-009	128.76	
311-451-010	128.76	
311-451-011	128.76	
311-451-012	128.76	
311-451-013	128.76	
311-451-014	128.76	
311-451-015	128.76	
311-451-016	128.76	
311-451-017	128.76	
311-451-018	128.76	
311-451-019	128.76	
311-451-020	128.76	
311-451-021	128.76	
311-451-022	128.76	
311-451-023	128.76	
311-451-024	128.76	
311-451-025	128.76	
311-451-026	128.76	
311-451-027	128.76	
311-451-028	128.76	
311-451-029	128.76	
311-451-030	128.76	
311-451-031	128.76	
311-451-032	128.76	
311-451-033	128.76	
311-451-034	128.76	
311-451-035	128.76	
311-451-036	128.76	
311-451-037	128.76	
311-451-038	128.76	
311-451-039	128.76	
311-451-040	128.76	
311-451-041	128.76	
311-451-042	128.76	
311-451-043	128.76	
311-451-044	128.76	
311-451-045	128.76	
311-451-046	128.76	
311-451-047	128.76	
311-451-048	128.76	
311-451-049	128.76	
311-451-050	128.76	
311-451-051	128.76	
311-451-052	128.76	
311-451-053	128.76	
311-451-054	128.76	
311-451-055	128.76	
311-451-056	128.76	
311-451-057	128.76	
311-451-058	128.76	
311-451-059	128.76	
311-451-060	128.76	
311-451-061	128.76	

ASSESSOR'S PARCEL NUMBER	AMOUNT OF ASSESSMENT	ASSESSMENT AS MODIFIED
311-451-062	128.76	
311-451-063	128.76	
311-451-064	128.76	
311-451-065	128.76	
311-451-066	128.76	
311-451-067	128.76	
311-451-068	128.76	
311-451-069	128.76	
311-451-070	128.76	
311-451-071	128.76	
311-451-072	128.76	
311-451-073	128.76	
311-451-074	128.76	
311-451-075	128.76	
311-451-076	128.76	
311-451-077	128.76	
311-451-078	128.76	
311-451-079	128.76	
311-451-080	128.76	
311-451-081	128.76	
311-451-082	128.76	
311-451-083	128.76	
311-451-084	128.76	
311-451-085	128.76	
311-451-086	128.76	
311-451-087	128.76	
311-451-088	128.76	
311-451-089	128.76	
311-451-090	128.76	
311-460-001	273.16	
311-460-002	273.16	
311-460-003	273.16	
311-460-004	273.16	
311-460-005	273.16	
311-460-006	273.16	
311-460-007	273.16	
311-460-008	273.16	
311-460-009	273.16	
311-460-010	273.16	
311-460-011	273.16	
311-460-012	273.16	
311-460-013	273.16	
311-460-014	273.16	
311-460-015	273.16	
311-460-016	273.16	
311-460-017	273.16	
311-460-018	273.16	
311-460-019	273.16	
311-460-020	273.16	
311-460-021	273.16	
311-460-022	273.16	
311-460-023	273.16	
311-460-024	273.16	
311-461-001	273.16	
311-461-002	273.16	
311-461-003	273.16	
311-461-004	273.16	
311-461-005	273.16	
311-461-006	273.16	
311-461-007	273.16	
311-461-008	273.16	

ASSESSOR'S PARCEL NUMBER	AMOUNT OF ASSESSMENT	ASSESSMENT AS MODIFIED
311-461-009	273.16	
311-461-010	273.16	
311-461-011	273.16	
311-461-012	273.16	
311-461-013	273.16	
311-461-014	273.16	
311-461-015	273.16	
311-461-016	273.16	
311-461-017	273.16	
311-461-018	273.16	
311-461-019	273.16	
311-461-020	273.16	
311-461-021	273.16	
311-461-022	273.16	
311-462-001	273.16	
311-462-002	273.16	
311-462-003	273.16	
311-462-004	273.16	
311-462-005	273.16	
311-462-006	273.16	
311-462-007	273.16	
311-462-008	273.16	
311-462-009	273.16	
311-462-010	273.16	
311-462-011	273.16	
311-462-012	273.16	
311-462-013	273.16	
311-462-014	273.16	
311-462-015	273.16	
311-462-016	273.16	
311-462-017	273.16	
311-462-018	273.16	
311-462-019	273.16	
311-462-020	273.16	
311-462-021	273.16	
311-480-001	132.80	
311-480-002	132.80	
311-480-003	132.80	
311-480-004	132.80	
311-480-005	132.80	
311-480-006	132.80	
311-480-007	132.80	
311-480-008	132.80	
311-480-009	132.80	
311-480-010	132.80	
311-480-011	132.80	
311-481-001	132.80	
311-481-002	132.80	
311-481-003	132.80	
311-481-004	132.80	
311-481-005	132.80	
311-481-006	132.80	
311-481-007	132.80	
311-481-008	132.80	
311-481-009	132.80	
311-481-010	132.80	
311-481-011	132.80	
311-481-012	132.80	
311-481-013	132.80	
311-481-014	132.80	
311-481-015	132.80	

ASSESSOR'S PARCEL NUMBER	AMOUNT OF ASSESSMENT	ASSESSMENT AS MODIFIED
311-481-016	132.80	
311-481-017	132.80	
311-481-018	132.80	
311-481-019	132.80	
311-481-020	132.80	
311-481-021	132.80	
311-481-022	132.80	
311-481-023	132.80	
311-481-024	132.80	
311-481-025	132.80	
311-481-026	132.80	
311-482-001	132.80	
311-482-002	132.80	
311-482-003	132.80	
311-482-004	132.80	
311-482-005	132.80	
311-482-006	132.80	
311-482-007	132.80	
311-482-008	132.80	
311-482-009	132.80	
311-482-010	132.80	
311-482-011	132.80	
311-482-012	132.80	
311-482-013	132.80	
311-482-014	132.80	
311-482-015	132.80	
311-482-016	132.80	
311-482-017	132.80	
311-482-018	132.80	
311-482-019	132.80	
311-482-020	132.80	
311-482-021	132.80	
311-482-022	132.80	
311-483-001	132.80	
311-483-002	132.80	
311-483-003	132.80	
311-483-004	132.80	
311-483-005	132.80	
311-483-006	132.80	
311-483-007	132.80	
311-483-008	132.80	
311-483-009	132.80	
311-483-010	132.80	
311-483-011	132.80	
311-483-012	132.80	
311-483-013	132.80	
311-483-014	132.80	
311-483-015	132.80	
311-483-016	132.80	
311-483-017	132.80	
311-483-018	132.80	
311-483-019	132.80	
311-483-020	132.80	
311-483-021	132.80	
311-483-022	132.80	
311-490-001	0.00	
311-490-002	0.00	
311-490-003	0.00	
311-490-004	0.00	
311-490-005	0.00	
311-490-006	0.00	

	I	II
ASSESSOR'S PARCEL NUMBER	AMOUNT OF ASSESSMENT	ASSESSMENT AS MODIFIED
311-490-007	0.00	
311-490-008	0.00	
311-490-009	0.00	
311-490-010	0.00	
311-490-011	0.00	
311-490-012	0.00	
311-490-013	0.00	
311-490-014	0.00	
311-490-015	0.00	
311-490-016	0.00	
311-490-017	0.00	
311-490-018	0.00	
311-490-019	0.00	
311-490-020	0.00	
311-490-021	0.00	
311-490-022	0.00	
311-490-023	0.00	
311-490-024	0.00	
311-490-025	0.00	
311-490-026	0.00	
311-490-027	0.00	
311-490-028	0.00	
311-490-029	0.00	
311-490-030	0.00	
311-490-031	0.00	
311-490-032	0.00	
311-490-033	0.00	
311-491-001	0.00	
311-491-002	0.00	
311-491-003	0.00	
311-491-004	0.00	
311-491-005	0.00	
311-491-006	0.00	
311-491-007	0.00	
311-491-008	0.00	
311-491-009	0.00	
311-491-010	0.00	
311-491-011	0.00	
311-491-012	0.00	
311-491-013	0.00	
311-491-014	0.00	
311-491-015	0.00	
311-491-016	0.00	
311-491-017	0.00	
311-491-018	0.00	
311-491-019	0.00	
311-491-020	0.00	
311-491-021	0.00	
311-491-022	0.00	
311-500-001	0.00	
311-500-002	0.00	
311-500-003	0.00	
311-500-004	0.00	
311-500-005	0.00	
311-500-006	0.00	
311-500-007	0.00	
311-501-001	0.00	
311-501-002	0.00	
311-501-003	0.00	
311-501-004	0.00	
311-501-005	0.00	

	I	II
ASSESSOR'S PARCEL NUMBER	AMOUNT OF ASSESSMENT	ASSESSMENT AS MODIFIED
311-501-006	0.00	
311-501-007	0.00	
311-501-008	0.00	
311-501-009	0.00	
311-501-010	0.00	
311-501-011	0.00	
311-501-012	0.00	
311-501-013	0.00	
311-501-014	0.00	
311-501-015	0.00	
311-501-016	0.00	
311-501-017	0.00	
311-501-018	0.00	
311-501-019	0.00	
311-501-020	0.00	
311-501-021	0.00	
311-501-022	0.00	
311-502-001	0.00	
311-502-002	0.00	
311-502-003	0.00	
311-502-004	0.00	
311-502-005	0.00	
311-502-006	0.00	
311-502-007	0.00	
311-502-008	0.00	
311-502-009	0.00	
311-502-010	0.00	
311-502-011	0.00	
311-502-012	0.00	
311-502-013	0.00	
311-502-014	0.00	
311-502-015	0.00	
311-502-016	0.00	
311-502-017	0.00	
311-502-018	0.00	
311-502-019	0.00	
311-502-020	0.00	
311-502-021	0.00	
311-502-022	0.00	
311-502-023	0.00	
311-502-024	0.00	
311-502-025	0.00	
311-502-026	0.00	
311-502-027	0.00	
311-502-028	0.00	
311-502-029	0.00	
311-502-030	0.00	
311-502-031	0.00	
313-020-008	60.26	
313-020-009	60.26	
313-020-010	60.26	
313-020-011	60.26	
313-041-009	60.26	
313-041-010	60.26	
313-041-011	60.26	
313-041-012	60.26	
313-041-013	60.26	
313-041-014	60.26	
313-041-015	60.26	
313-041-016	60.26	
313-041-017	60.26	

ASSESSOR'S PARCEL NUMBER	AMOUNT OF ASSESSMENT	ASSESSMENT AS MODIFIED
313-041-018	60.26	
313-041-019	60.26	
313-041-020	60.26	
313-041-021	60.26	
313-041-022	60.26	
313-041-023	60.26	
313-041-024	60.26	
313-041-025	60.26	
313-041-026	60.26	
313-042-001	60.26	
313-042-002	60.26	
313-042-003	60.26	
313-042-004	60.26	
313-042-005	60.26	
313-042-006	60.26	
313-042-007	60.26	
313-042-008	60.26	
313-042-009	60.26	
313-042-010	60.26	
313-042-011	60.26	
313-042-012	60.26	
313-042-013	60.26	
313-042-014	60.26	
313-042-015	60.26	
313-042-016	60.26	
313-042-017	60.26	
313-081-018	561.88	
313-081-019	655.52	
313-081-020	796.00	
313-081-021	4,214.14	
313-081-022	0.00	
313-141-007	0.00	
313-141-017	0.00	
313-141-019	0.00	
313-143-012	2,065.82	
313-230-036	97.34	
313-230-037	97.34	
313-230-038	97.34	
313-230-039	97.34	
313-230-040	97.34	
313-230-041	97.34	
313-230-042	97.34	
313-230-043	97.34	
313-230-044	97.34	
313-230-045	97.34	
313-230-046	97.34	
313-230-047	97.34	
313-230-048	97.34	
313-230-049	97.34	
313-230-050	97.34	
313-230-051	97.34	
313-230-052	97.34	
313-230-053	97.34	
313-230-054	97.34	
313-230-055	0.00	
313-230-056	0.00	
313-261-020	8,946.32	
313-273-009	5,964.20	
313-273-010	0.00	
313-310-001	188.50	
313-310-002	188.50	

	I	II
ASSESSOR'S PARCEL NUMBER	AMOUNT OF ASSESSMENT	ASSESSMENT AS MODIFIED
313-310-003	188.50	
313-310-004	188.50	
313-310-005	188.50	
313-310-006	188.50	
313-310-007	188.50	
313-310-008	188.50	
313-310-009	188.50	
313-310-010	188.50	
313-310-011	188.50	
313-310-012	188.50	
313-310-013	188.50	
313-310-014	188.50	
313-310-015	188.50	
313-311-001	188.50	
313-311-002	188.50	
313-311-003	188.50	
313-311-004	188.50	
313-311-005	188.50	
313-311-006	188.50	
313-311-007	188.50	
313-311-008	188.50	
313-311-009	188.50	
313-311-010	188.50	
313-311-011	188.50	
313-311-012	188.50	
313-311-013	188.50	
313-311-014	188.50	
313-311-015	188.50	
313-311-016	188.50	
313-311-017	188.50	
313-311-018	188.50	
313-311-019	188.50	
313-311-020	188.50	
313-311-021	188.50	
313-311-022	188.50	
313-311-023	188.50	
313-311-024	188.50	
313-311-025	188.50	
313-311-026	188.50	
313-311-027	188.50	
313-311-028	188.50	
313-311-029	188.50	
313-311-030	188.50	
313-311-031	188.50	
313-311-032	188.50	
313-311-033	188.50	
313-311-034	188.50	
313-311-035	188.50	
313-311-036	188.50	
313-311-037	188.50	
313-311-038	188.50	
313-311-039	188.50	
313-311-040	188.50	
313-311-041	188.50	
313-311-042	188.50	
313-311-043	188.50	
313-311-044	188.50	
313-311-045	188.50	
313-311-046	188.50	
313-311-047	188.50	
313-311-048	188.50	

	I	II
ASSESSOR'S PARCEL NUMBER	AMOUNT OF ASSESSMENT	ASSESSMENT AS MODIFIED
313-311-049	188.50	
313-311-050	188.50	
313-311-051	188.50	
313-312-001	188.50	
313-312-002	188.50	
313-312-003	188.50	
313-312-004	188.50	
313-312-005	188.50	
313-312-006	188.50	
313-312-007	188.50	
313-312-008	188.50	
313-312-009	188.50	
313-312-010	188.50	
313-312-011	188.50	
313-312-012	188.50	
313-312-013	188.50	
313-312-014	188.50	
313-312-015	188.50	
313-312-016	188.50	
313-312-017	188.50	
313-312-018	188.50	
313-312-019	188.50	
313-312-020	188.50	
313-312-021	188.50	
313-312-022	188.50	
313-312-023	188.50	
313-312-024	188.50	
313-312-025	188.50	
313-312-026	188.50	
313-312-027	188.50	
313-312-028	188.50	
313-312-029	188.50	
313-312-030	0.00	
314-100-086	5,522.34	
314-110-008	0.00	
314-110-009	0.00	
314-110-010	0.00	
314-110-016	0.00	
314-110-017	0.00	
314-110-018	0.00	
314-110-020	0.00	
314-110-021	0.00	
314-110-022	0.00	
314-110-023	0.00	
314-110-043	0.00	
314-110-044	0.00	
314-110-045	0.00	
314-110-046	0.00	
314-110-052	0.00	
314-110-053	0.00	
314-110-058	0.00	
314-110-059	0.00	
314-153-015	0.00	
314-153-016	0.00	
314-153-017	0.00	
314-153-018	0.00	
314-153-019	0.00	
314-153-020	0.00	
314-153-023	0.00	
314-153-024	0.00	
314-153-025	0.00	

	I	II
ASSESSOR'S PARCEL NUMBER	AMOUNT OF ASSESSMENT	ASSESSMENT AS MODIFIED
314-153-026	0.00	
314-153-027	0.00	
314-153-028	0.00	
314-153-029	0.00	
314-153-030	0.00	
314-153-031	0.00	
314-153-032	0.00	
314-153-033	0.00	
314-153-034	0.00	
314-153-035	0.00	
314-153-036	0.00	
314-153-037	0.00	
314-153-038	0.00	
314-153-039	0.00	
314-153-042	0.00	
314-153-044	0.00	
314-153-046	0.00	
314-153-048	0.00	
314-153-073	1,496.20	
314-160-001	13,312.04	
314-160-005	0.00	
314-160-006	0.00	
314-160-007	0.00	
314-160-008	0.00	
314-160-009	0.00	
314-160-010	0.00	
314-160-011	0.00	
314-160-012	0.00	
314-160-032	26,213.02	
314-160-033	0.00	
314-170-019	11,598.16	
314-170-021	1,770.00	
314-170-022	3,454.00	
314-170-023	28.66	
314-180-022	7,699.86	
314-180-030	15,098.76	
317-160-044	0.00	
317-160-045	0.00	
317-160-046	0.00	
317-160-048	0.00	
317-230-034	0.00	
317-230-050	0.00	
317-330-001	0.00	
317-330-002	0.00	
317-330-003	0.00	
317-330-004	0.00	
317-330-005	0.00	
317-330-006	0.00	
317-330-007	0.00	
317-330-008	0.00	
320-020-001	80.14	
320-020-002	80.14	
320-020-003	80.14	
320-020-004	80.14	
320-020-005	80.14	
320-020-006	80.14	
320-020-007	80.14	
320-020-008	80.14	
320-020-009	80.14	
320-021-001	80.14	
320-021-002	80.14	

ASSESSOR'S PARCEL NUMBER	AMOUNT OF ASSESSMENT	ASSESSMENT AS MODIFIED
320-021-003	80.14	
320-021-004	80.14	
320-021-005	80.14	
320-021-006	80.14	
320-021-007	80.14	
320-021-008	80.14	
320-021-009	80.14	
320-021-015	80.14	
320-021-016	80.14	
320-021-017	80.14	
320-021-018	80.14	
320-021-019	80.14	
320-021-020	80.14	
320-021-021	80.14	
320-021-022	80.14	
320-021-023	80.14	
320-021-024	80.14	
320-021-025	80.14	
320-021-026	80.14	
320-021-027	80.14	
320-021-028	80.14	
320-021-029	80.14	
320-022-001	80.14	
320-022-002	80.14	
320-022-003	80.14	
320-022-004	80.14	
320-022-005	80.14	
320-022-006	80.14	
320-022-007	80.14	
320-022-008	80.14	
320-022-009	80.14	
320-022-010	80.14	
320-022-011	80.14	
320-022-012	80.14	
320-022-013	80.14	
320-022-014	80.14	
320-022-015	80.14	
320-022-016	80.14	
320-022-017	80.14	
320-022-018	80.14	
320-022-019	80.14	
320-023-001	80.14	
320-023-002	80.14	
320-023-003	80.14	
320-023-004	80.14	
320-023-005	80.14	
320-023-006	80.14	
320-023-007	80.14	
320-023-008	80.14	
320-023-009	80.14	
320-030-001	203.64	
320-030-002	203.64	
320-030-003	203.64	
320-030-004	203.64	
320-031-001	43.36	
320-031-002	43.36	
320-031-003	43.36	
320-031-004	43.36	
320-031-005	43.36	
320-031-006	43.36	
320-031-007	43.36	

	I	II
ASSESSOR'S PARCEL NUMBER	AMOUNT OF ASSESSMENT	ASSESSMENT AS MODIFIED
320-031-008	43.36	
320-031-009	43.36	
320-031-010	43.36	
320-031-011	43.36	
320-031-012	43.36	
320-031-013	43.36	
320-031-014	203.64	
320-031-015	203.64	
320-031-016	203.64	
320-031-017	203.64	
320-031-018	203.64	
320-031-019	203.64	
320-031-020	203.64	
320-031-021	203.64	
320-031-022	203.64	
320-031-023	203.64	
320-031-024	203.64	
320-031-025	203.64	
320-031-026	203.64	
320-031-027	203.64	
320-031-028	203.64	
320-031-029	203.64	
320-031-030	203.64	
320-031-031	203.64	
320-031-032	203.64	
320-031-033	203.64	
320-031-034	203.64	
320-031-035	203.64	
320-031-036	203.64	
320-031-037	203.64	
320-032-001	43.36	
320-032-002	43.36	
320-032-003	43.36	
320-032-004	43.36	
320-032-005	43.36	
320-032-006	43.36	
320-032-007	43.36	
320-032-008	43.36	
320-032-009	43.36	
320-032-010	43.36	
320-032-011	43.36	
320-032-012	43.36	
320-032-013	43.36	
320-032-014	43.36	
320-032-015	43.36	
320-032-016	43.36	
320-032-017	43.36	
320-032-018	43.36	
320-032-019	43.36	
320-032-020	43.36	
320-032-021	43.36	
320-032-022	43.36	
320-032-023	43.36	
320-032-024	43.36	
320-033-001	43.36	
320-033-002	43.36	
320-033-003	43.36	
320-033-004	43.36	
320-033-005	43.36	
320-033-006	43.36	
320-033-007	43.36	

ASSESSOR'S PARCEL NUMBER	AMOUNT OF ASSESSMENT	ASSESSMENT AS MODIFIED
320-033-008	43.36	
320-033-009	43.36	
320-033-010	43.36	
320-033-011	43.36	
320-033-012	43.36	
320-033-013	43.36	
320-033-014	43.36	
320-033-015	43.36	
320-033-016	43.36	
320-033-017	43.36	
320-033-018	43.36	
320-033-019	43.36	
320-033-020	43.36	
320-033-021	43.36	
320-033-022	43.36	
320-033-023	43.36	
320-033-024	43.36	
320-033-025	43.36	
320-033-026	43.36	
320-033-027	43.36	
320-033-028	43.36	
320-034-001	43.36	
320-034-002	43.36	
320-034-003	43.36	
320-034-004	43.36	
320-034-005	43.36	
320-034-006	43.36	
320-034-007	43.36	
320-034-008	43.36	
320-034-009	43.36	
320-034-010	43.36	
320-034-011	43.36	
320-034-012	43.36	
320-034-013	43.36	
320-034-014	43.36	
320-034-015	43.36	
320-034-016	43.36	
320-034-017	43.36	
320-034-018	43.36	
320-034-019	43.36	
320-034-020	43.36	
320-034-021	43.36	
320-034-022	43.36	
320-034-023	43.36	
320-034-024	43.36	
320-040-001	96.24	
320-040-002	96.24	
320-040-003	96.24	
320-040-004	96.24	
320-040-005	96.24	
320-040-006	96.24	
320-040-007	96.24	
320-040-008	96.24	
320-040-009	96.24	
320-040-010	96.24	
320-040-011	96.24	
320-040-012	96.24	
320-040-013	96.24	
320-040-014	96.24	
320-040-015	96.24	
320-040-016	96.24	

ASSESSOR'S PARCEL NUMBER	AMOUNT OF ASSESSMENT	ASSESSMENT AS MODIFIED
320-040-017	96.24	
320-040-018	96.24	
320-040-019	96.24	
320-040-020	96.24	
320-040-021	96.24	
320-040-022	96.24	
320-040-023	96.24	
320-040-024	96.24	
320-040-025	96.24	
320-040-026	96.24	
320-040-027	96.24	
320-040-028	96.24	
320-040-029	96.24	
320-040-030	96.24	
320-040-031	96.24	
320-040-032	96.24	
320-040-033	96.24	
320-040-034	96.24	
320-040-035	96.24	
320-041-001	96.24	
320-041-002	96.24	
320-041-003	96.24	
320-041-004	96.24	
320-041-005	96.24	
320-041-006	96.24	
320-041-007	96.24	
320-041-008	96.24	
320-041-009	96.24	
320-041-010	96.24	
320-041-011	96.24	
320-041-012	96.24	
320-041-013	96.24	
320-041-014	96.24	
320-042-001	96.24	
320-042-002	96.24	
320-042-003	96.24	
320-042-004	96.24	
320-042-005	96.24	
320-042-006	96.24	
320-042-007	96.24	
320-042-008	96.24	
320-042-009	96.24	
320-042-010	96.24	
320-042-011	96.24	
320-042-012	96.24	
320-042-013	96.24	
320-042-014	96.24	
320-042-015	96.24	
320-042-016	96.24	
320-042-017	96.24	
320-042-018	96.24	
320-042-019	96.24	
320-042-020	96.24	
320-042-021	96.24	
320-042-022	96.24	
320-043-001	96.24	
320-043-002	96.24	
320-043-003	96.24	
320-043-004	96.24	
320-043-005	96.24	
320-043-006	96.24	

ASSESSOR'S PARCEL NUMBER	AMOUNT OF ASSESSMENT	ASSESSMENT AS MODIFIED
320-043-007	96.24	
320-043-008	96.24	
320-043-009	96.24	
320-043-010	96.24	
320-043-011	96.24	
320-050-016	0.00	
320-050-017	0.00	
320-060-001	97.46	
320-060-002	97.46	
320-060-003	97.46	
320-060-004	97.46	
320-060-005	97.46	
320-060-006	97.46	
320-060-007	97.46	
320-060-008	97.46	
320-060-009	97.46	
320-060-010	97.46	
320-060-011	97.46	
320-060-012	97.46	
320-060-013	97.46	
320-060-014	97.46	
320-060-015	97.46	
320-060-016	97.46	
320-061-001	97.46	
320-061-002	97.46	
320-061-003	97.46	
320-061-004	97.46	
320-061-005	97.46	
320-061-006	97.46	
320-061-007	97.46	
320-061-008	97.46	
320-061-009	97.46	
320-061-010	97.46	
320-061-011	97.46	
320-061-012	97.46	
320-061-013	97.46	
320-061-014	97.46	
320-061-015	97.46	
320-061-016	97.46	
320-061-017	97.46	
320-061-018	97.46	
320-061-019	97.46	
320-061-020	97.46	
320-061-021	97.46	
320-061-022	97.46	
320-061-023	97.46	
320-061-024	97.46	
320-061-025	97.46	
320-061-026	97.46	
320-061-027	97.46	
320-061-028	97.46	
320-061-029	97.46	
320-061-030	97.46	
320-061-031	97.46	
320-061-032	97.46	
320-061-033	97.46	
320-061-034	97.46	
320-061-035	97.46	
320-061-036	97.46	
320-061-037	97.46	
320-061-038	97.46	

	I	II
ASSESSOR'S PARCEL NUMBER	AMOUNT OF ASSESSMENT	ASSESSMENT AS MODIFIED
320-061-039	97.46	
320-061-040	97.46	
320-061-041	97.46	
320-061-042	97.46	
320-061-043	97.46	
320-061-044	97.46	
320-061-045	97.46	
320-061-046	97.46	
320-062-001	97.46	
320-062-002	97.46	
320-062-003	97.46	
320-062-004	97.46	
320-062-005	97.46	
320-062-006	97.46	
320-062-007	97.46	
320-062-008	97.46	
320-062-009	97.46	
320-062-010	97.46	
320-062-011	97.46	
320-062-012	97.46	
320-062-013	97.46	
320-062-014	97.46	
320-062-015	97.46	
320-062-016	97.46	
320-063-001	97.46	
320-063-002	97.46	
320-063-003	97.46	
320-063-004	97.46	
320-063-005	97.46	
320-063-006	97.46	
320-063-007	97.46	
320-063-008	97.46	
320-063-009	97.46	
320-063-010	97.46	
320-063-011	97.46	
320-063-012	97.46	
320-063-013	97.46	
320-063-014	97.46	
320-070-001	203.64	
320-070-002	203.64	
320-070-003	203.64	
320-070-004	203.64	
320-070-005	203.64	
320-070-006	203.64	
320-070-007	203.64	
320-070-008	203.64	
320-070-009	203.64	
320-070-010	203.64	
320-070-011	203.64	
320-070-012	203.64	
320-071-001	43.36	
320-071-002	43.36	
320-071-003	43.36	
320-071-004	43.36	
320-071-005	43.36	
320-071-006	43.36	
320-071-007	43.36	
320-071-008	43.36	
320-071-009	43.36	
320-071-010	43.36	
320-071-011	43.36	

ASSESSOR'S PARCEL NUMBER	AMOUNT OF ASSESSMENT	ASSESSMENT AS MODIFIED
320-071-012	43.36	
320-071-013	43.36	
320-071-014	43.36	
320-071-015	43.36	
320-071-016	43.36	
320-071-017	43.36	
320-071-018	43.36	
320-071-019	43.36	
320-071-020	43.36	
320-071-021	43.36	
320-071-022	43.36	
320-071-023	43.36	
320-071-024	43.36	
320-071-025	43.36	
320-071-026	43.36	
320-071-027	43.36	
320-071-028	43.36	
320-071-029	43.36	
320-071-030	43.36	
320-071-031	43.36	
320-071-032	43.36	
320-071-033	203.64	
320-071-034	203.64	
320-071-035	203.64	
320-071-036	203.64	
320-071-037	203.64	
320-071-038	203.64	
320-071-039	203.64	
320-071-040	203.64	
320-071-041	203.64	
320-071-042	203.64	
320-071-043	203.64	
320-071-044	203.64	
320-071-045	203.64	
320-071-046	203.64	
320-071-047	203.64	
320-071-048	203.64	
320-071-049	203.64	
320-071-050	203.64	
320-072-001	43.36	
320-072-002	43.36	
320-072-003	43.36	
320-072-004	43.36	
320-072-005	43.36	
320-072-006	43.36	
320-072-007	43.36	
320-072-008	43.36	
320-072-009	43.36	
320-072-010	43.36	
320-072-011	43.36	
320-072-012	43.36	
320-072-013	43.36	
320-072-014	43.36	
320-072-015	43.36	
320-072-016	43.36	
320-072-017	43.36	
320-072-018	43.36	
320-072-019	43.36	
320-072-020	43.36	
320-072-021	43.36	
320-072-022	43.36	

ASSESSOR'S PARCEL NUMBER	AMOUNT OF ASSESSMENT	ASSESSMENT AS MODIFIED
320-072-023	43.36	
320-072-024	43.36	
320-072-025	43.36	
320-072-026	43.36	
320-072-027	43.36	
320-072-028	43.36	
320-072-029	43.36	
320-072-030	43.36	
320-072-031	43.36	
320-072-032	43.36	
320-072-033	43.36	
320-072-034	43.36	
320-072-035	43.36	
320-072-036	43.36	
320-073-001	43.36	
320-073-002	43.36	
320-073-003	43.36	
320-073-004	43.36	
320-073-005	43.36	
320-073-006	43.36	
320-073-007	43.36	
320-073-008	43.36	
320-073-009	43.36	
320-073-010	43.36	
320-073-011	43.36	
320-073-012	43.36	
320-073-013	43.36	
320-073-014	43.36	
320-073-015	43.36	
320-073-016	43.36	
320-073-017	43.36	
320-073-018	43.36	
320-073-019	43.36	
320-073-020	43.36	
320-073-021	43.36	
320-073-022	43.36	
320-073-023	43.36	
320-073-024	43.36	
320-073-025	43.36	
320-073-026	43.36	
320-073-027	43.36	
320-073-028	43.36	
320-073-029	43.36	
320-073-030	43.36	
320-073-031	43.36	
320-073-032	43.36	
320-073-033	43.36	
320-073-034	43.36	
320-073-035	43.36	
320-073-036	43.36	
320-080-001	96.24	
320-080-002	96.24	
320-080-003	96.24	
320-080-004	96.24	
320-080-005	96.24	
320-080-006	96.24	
320-080-007	96.24	
320-080-008	96.24	
320-080-009	96.24	
320-080-010	96.24	
320-080-011	96.24	

ASSESSOR'S PARCEL NUMBER	AMOUNT OF ASSESSMENT	ASSESSMENT AS MODIFIED
320-080-012	96.24	
320-080-013	96.24	
320-080-014	96.24	
320-080-015	96.24	
320-080-016	96.24	
320-080-017	96.24	
320-080-018	96.24	
320-080-019	96.24	
320-080-020	96.24	
320-080-021	96.24	
320-080-022	96.24	
320-080-023	96.24	
320-080-024	96.24	
320-080-025	96.24	
320-080-026	96.24	
320-080-027	96.24	
320-080-028	96.24	
320-080-029	96.24	
320-080-030	96.24	
320-080-031	96.24	
320-080-032	96.24	
320-080-033	96.24	
320-081-001	96.24	
320-081-002	96.24	
320-081-003	96.24	
320-081-004	96.24	
320-081-005	96.24	
320-081-006	96.24	
320-081-007	96.24	
320-081-008	96.24	
320-081-009	96.24	
320-081-010	96.24	
320-081-011	96.24	
320-082-001	96.24	
320-082-002	96.24	
320-082-003	96.24	
320-082-004	96.24	
320-082-005	96.24	
320-082-006	96.24	
320-082-007	96.24	
320-082-008	96.24	
320-082-009	96.24	
320-082-010	96.24	
320-082-011	96.24	
320-082-012	96.24	
320-082-013	96.24	
320-082-014	96.24	
320-082-015	96.24	
320-082-016	96.24	
320-082-017	96.24	
320-082-018	96.24	
320-082-019	96.24	
320-082-020	96.24	
320-082-021	96.24	
320-082-022	96.24	
320-083-001	96.24	
320-083-002	96.24	
320-083-003	96.24	
320-083-004	96.24	
320-083-005	96.24	
320-083-006	96.24	

ASSESSOR'S PARCEL NUMBER	AMOUNT OF ASSESSMENT	ASSESSMENT AS MODIFIED
320-083-007	96.24	
320-083-008	96.24	
320-083-009	96.24	
320-083-010	96.24	
320-083-011	96.24	
320-083-012	96.24	
320-083-013	96.24	
320-083-014	96.24	
320-090-005	0.00	
320-090-006	0.00	
320-100-002	80.14	
320-100-003	80.14	
320-100-004	80.14	
320-100-005	80.14	
320-100-006	80.14	
320-100-007	80.14	
320-100-008	80.14	
320-100-009	80.14	
320-100-010	80.14	
320-100-011	80.14	
320-100-012	80.14	
320-100-013	80.14	
320-100-014	80.14	
320-100-015	80.14	
320-100-016	80.14	
320-100-017	80.14	
320-100-018	80.14	
320-100-019	80.14	
320-100-020	80.14	
320-100-021	80.14	
320-100-022	80.14	
320-100-023	80.14	
320-100-024	80.14	
320-100-025	80.14	
320-100-026	80.14	
320-100-027	80.14	
320-100-028	80.14	
320-100-029	80.14	
320-100-030	80.14	
320-100-031	80.14	
320-100-032	80.14	
320-100-033	80.14	
320-100-034	80.14	
320-100-035	80.14	
320-100-036	80.14	
320-101-001	80.14	
320-101-002	80.14	
320-101-003	80.14	
320-101-004	80.14	
320-101-005	80.14	
320-101-006	80.14	
320-101-007	80.14	
320-101-008	80.14	
320-101-009	80.14	
320-101-010	80.14	
320-101-011	80.14	
320-101-012	80.14	
320-101-013	80.14	
320-101-014	80.14	
320-101-015	80.14	
320-101-016	80.14	

ASSESSOR'S PARCEL NUMBER	AMOUNT OF ASSESSMENT	ASSESSMENT AS MODIFIED
320-110-001	64.98	
320-110-002	64.98	
320-110-003	64.98	
320-110-004	64.98	
320-110-005	64.98	
320-110-006	64.98	
320-110-007	64.98	
320-110-008	64.98	
320-110-009	64.98	
320-110-010	64.98	
320-110-011	64.98	
320-110-012	64.98	
320-110-013	64.98	
320-110-014	64.98	
320-110-015	64.98	
320-110-016	64.98	
320-110-017	64.98	
320-110-018	64.98	
320-110-019	64.98	
320-110-020	64.98	
320-110-021	64.98	
320-110-022	64.98	
320-110-023	64.98	
320-110-024	64.98	
320-110-025	64.98	
320-110-026	64.98	
320-110-027	64.98	
320-110-028	64.98	
320-110-029	64.98	
320-110-030	64.98	
320-110-031	64.98	
320-110-032	64.98	
320-110-033	64.98	
320-110-034	64.98	
320-110-035	64.98	
320-110-036	64.98	
320-110-037	64.98	
320-110-038	64.98	
320-110-039	64.98	
320-110-040	64.98	
320-110-041	64.98	
320-110-042	64.98	
320-110-043	64.98	
320-110-044	64.98	
320-110-045	64.98	
320-110-046	64.98	
320-110-047	64.98	
320-110-048	64.98	
320-110-049	64.98	
320-110-050	64.98	
320-110-051	64.98	
320-110-052	64.98	
320-110-053	64.98	
320-110-054	64.98	
320-110-055	64.98	
320-111-001	64.98	
320-111-002	64.98	
320-111-003	64.98	
320-111-004	64.98	
320-111-005	64.98	
320-111-006	64.98	

ASSESSOR'S PARCEL NUMBER	AMOUNT OF ASSESSMENT	ASSESSMENT AS MODIFIED
320-111-007	64.98	
320-111-008	64.98	
320-111-009	64.98	
320-111-010	64.98	
320-111-011	64.98	
320-111-012	64.98	
320-111-013	64.98	
320-111-014	64.98	
320-111-015	64.98	
320-111-016	64.98	
320-111-017	64.98	
320-111-018	64.98	
320-111-019	64.98	
320-111-020	64.98	
320-111-021	64.98	
320-111-022	64.98	
320-111-023	64.98	
320-111-024	64.98	
320-111-025	64.98	
320-111-026	64.98	
320-111-027	64.98	
320-111-028	64.98	
320-111-029	64.98	
320-111-030	64.98	
320-111-031	64.98	
320-111-032	64.98	
320-111-033	64.98	
320-111-034	64.98	
320-111-035	64.98	
320-111-036	64.98	
320-111-037	64.98	
320-111-038	64.98	
320-111-039	64.98	
320-111-040	64.98	
320-111-041	64.98	
320-111-042	64.98	
320-111-043	64.98	
320-112-001	64.98	
320-112-002	64.98	
320-112-003	64.98	
320-112-004	64.98	
320-112-005	64.98	
320-112-006	64.98	
320-112-007	64.98	
320-112-008	64.98	
320-112-009	64.98	
320-112-010	64.98	
320-112-011	64.98	
320-112-012	64.98	
320-120-001	76.06	
320-120-002	76.06	
320-120-003	76.06	
320-120-004	76.06	
320-120-005	76.06	
320-120-006	76.06	
320-120-007	76.06	
320-120-008	76.06	
320-120-009	76.06	
320-120-010	76.06	
320-120-011	76.06	
320-120-012	76.06	

ASSESSOR'S PARCEL NUMBER	AMOUNT OF ASSESSMENT	ASSESSMENT AS MODIFIED
320-120-013	76.06	
320-120-014	76.06	
320-120-015	76.06	
320-120-016	76.06	
320-120-017	76.06	
320-120-018	76.06	
320-120-019	76.06	
320-120-020	76.06	
320-120-021	76.06	
320-120-022	76.06	
320-120-023	76.06	
320-120-024	76.06	
320-120-025	76.06	
320-120-026	76.06	
320-120-027	76.06	
320-120-028	76.06	
320-120-029	76.06	
320-120-030	76.06	
320-120-031	76.06	
320-120-032	76.06	
320-120-033	76.06	
320-120-034	76.06	
320-120-035	76.06	
320-120-036	76.06	
320-121-001	76.06	
320-121-002	76.06	
320-121-003	76.06	
320-121-004	76.06	
320-121-005	76.06	
320-121-006	76.06	
320-121-007	76.06	
320-121-008	76.06	
320-121-009	76.06	
320-121-010	76.06	
320-121-011	76.06	
320-121-012	76.06	
320-121-013	76.06	
320-121-014	76.06	
320-121-015	76.06	
320-121-016	76.06	
320-121-017	76.06	
320-121-018	76.06	
320-121-019	76.06	
320-121-020	76.06	
320-121-021	76.06	
320-121-022	76.06	
320-122-001	76.06	
320-122-002	76.06	
320-122-003	76.06	
320-122-004	76.06	
320-122-005	76.06	
320-122-006	76.06	
320-122-007	76.06	
320-122-008	76.06	
320-122-009	76.06	
320-122-010	76.06	
320-122-011	76.06	
320-122-012	76.06	
320-122-013	76.06	
320-122-014	76.06	
320-123-001	76.06	

ASSESSOR'S PARCEL NUMBER	AMOUNT OF ASSESSMENT	ASSESSMENT AS MODIFIED
320-123-002	76.06	
320-123-003	76.06	
320-123-004	76.06	
320-123-005	76.06	
320-123-006	76.06	
320-123-007	76.06	
320-123-008	76.06	
320-123-009	76.06	
320-123-010	76.06	
320-123-011	76.06	
320-150-001	64.98	
320-150-002	64.98	
320-150-003	64.98	
320-150-004	64.98	
320-150-005	64.98	
320-150-006	64.98	
320-150-007	64.98	
320-150-008	64.98	
320-150-009	64.98	
320-150-010	64.98	
320-150-011	64.98	
320-150-012	64.98	
320-150-013	64.98	
320-150-014	64.98	
320-150-015	64.98	
320-150-016	64.98	
320-151-001	64.98	
320-151-002	64.98	
320-151-003	64.98	
320-151-004	64.98	
320-151-005	64.98	
320-151-006	64.98	
320-151-007	64.98	
320-151-008	64.98	
320-151-009	64.98	
320-151-010	64.98	
320-151-011	64.98	
320-151-012	64.98	
320-151-013	64.98	
320-151-014	64.98	
320-151-015	64.98	
320-151-016	64.98	
320-151-017	64.98	
320-151-018	64.98	
320-151-019	64.98	
320-151-020	64.98	
320-151-021	64.98	
320-151-022	64.98	
320-151-023	64.98	
320-151-024	64.98	
320-151-025	64.98	
320-151-026	64.98	
320-151-027	64.98	
320-151-028	64.98	
320-151-029	64.98	
320-151-030	64.98	
320-151-031	64.98	
320-151-032	64.98	
320-151-033	64.98	
320-151-034	64.98	
320-152-001	64.98	

ASSESSOR'S PARCEL NUMBER	AMOUNT OF ASSESSMENT	ASSESSMENT AS MODIFIED
320-152-002	64.98	
320-152-003	64.98	
320-152-004	64.98	
320-152-005	64.98	
320-152-006	64.98	
320-152-007	64.98	
320-152-008	64.98	
320-152-009	64.98	
320-152-010	64.98	
320-152-011	64.98	
320-152-012	64.98	
320-152-013	64.98	
320-152-014	64.98	
320-152-015	64.98	
320-152-016	64.98	
320-153-001	64.98	
320-153-002	64.98	
320-153-003	64.98	
320-153-004	64.98	
320-153-005	64.98	
320-153-006	64.98	
320-153-007	64.98	
320-153-008	64.98	
320-153-009	64.98	
320-153-010	64.98	
320-153-011	64.98	
320-153-012	64.98	
320-153-013	64.98	
320-153-014	64.98	
320-153-015	64.98	
320-153-016	64.98	
320-153-017	64.98	
320-153-018	64.98	
320-153-019	64.98	
320-153-020	64.98	
320-153-021	64.98	
320-153-022	64.98	
320-153-023	64.98	
320-153-024	64.98	
320-153-025	64.98	
320-153-026	64.98	
320-153-027	64.98	
320-153-028	64.98	
320-153-029	64.98	
320-153-030	64.98	
320-153-031	64.98	
320-153-032	64.98	
320-153-033	64.98	
320-153-034	64.98	
320-153-035	64.98	
320-153-036	64.98	
320-153-037	64.98	
320-153-038	64.98	
320-153-039	64.98	
320-153-040	64.98	
320-153-041	64.98	
320-153-042	64.98	
320-153-043	64.98	
320-153-044	64.98	
320-153-045	64.98	
320-153-046	64.98	

ASSESSOR'S PARCEL NUMBER	AMOUNT OF ASSESSMENT	ASSESSMENT AS MODIFIED
320-153-047	64.98	
320-153-048	64.98	
320-153-049	64.98	
320-153-050	64.98	
320-154-001	64.98	
320-154-002	64.98	
320-154-003	64.98	
320-154-004	64.98	
320-154-005	64.98	
320-154-006	64.98	
320-154-007	64.98	
320-154-008	64.98	
320-154-009	64.98	
320-154-010	64.98	
320-154-011	64.98	
320-154-012	64.98	
320-154-013	64.98	
320-154-014	64.98	
320-154-015	64.98	
320-154-016	64.98	
320-154-017	64.98	
320-154-018	64.98	
320-154-019	64.98	
320-154-020	64.98	
320-154-021	64.98	
320-154-022	64.98	
320-154-023	64.98	
320-154-024	64.98	
320-154-025	64.98	
320-154-026	64.98	
320-154-027	64.98	
320-154-028	64.98	
320-154-029	64.98	
320-154-030	64.98	
320-154-031	64.98	
320-154-032	64.98	
320-154-033	64.98	
320-154-034	64.98	
320-154-035	64.98	
320-154-036	64.98	
320-154-037	64.98	
320-154-038	64.98	
320-154-039	64.98	
320-154-040	64.98	
320-154-041	64.98	
320-154-042	64.98	
320-154-043	64.98	
320-154-044	64.98	
320-154-045	64.98	
320-160-001	76.06	
320-160-002	76.06	
320-160-003	76.06	
320-160-004	76.06	
320-160-005	76.06	
320-160-006	76.06	
320-160-007	76.06	
320-160-008	76.06	
320-160-009	76.06	
320-160-010	76.06	
320-160-011	76.06	
320-161-001	76.06	

ASSESSOR'S PARCEL NUMBER	AMOUNT OF ASSESSMENT	ASSESSMENT AS MODIFIED
320-161-002	76.06	
320-161-003	76.06	
320-161-004	76.06	
320-161-005	76.06	
320-161-006	76.06	
320-161-007	76.06	
320-161-008	76.06	
320-161-009	76.06	
320-161-010	76.06	
320-161-011	76.06	
320-161-012	76.06	
320-161-013	76.06	
320-161-014	76.06	
320-161-015	76.06	
320-161-016	76.06	
320-161-017	76.06	
320-161-018	76.06	
320-161-019	76.06	
320-161-020	76.06	
320-161-021	76.06	
320-161-022	76.06	
320-161-023	76.06	
320-161-024	76.06	
320-161-025	76.06	
320-161-026	76.06	
320-161-027	76.06	
320-161-028	76.06	
320-162-001	76.06	
320-162-002	76.06	
320-162-003	76.06	
320-162-004	76.06	
320-162-005	76.06	
320-162-006	76.06	
320-162-007	76.06	
320-162-008	76.06	
320-162-009	76.06	
320-162-010	76.06	
320-162-011	76.06	
320-162-012	76.06	
320-162-013	76.06	
320-162-014	76.06	
320-162-015	76.06	
320-162-016	76.06	
320-162-017	76.06	
320-162-018	76.06	
320-162-019	76.06	
320-162-020	76.06	
320-162-021	76.06	
320-162-022	76.06	
320-162-023	76.06	
320-162-024	76.06	
320-162-025	76.06	
320-162-026	76.06	
320-162-027	76.06	
320-162-028	76.06	
320-162-029	76.06	
320-162-030	76.06	
320-162-031	76.06	
320-162-032	76.06	
320-162-033	76.06	
320-162-034	76.06	

	I	II
ASSESSOR'S PARCEL NUMBER	AMOUNT OF ASSESSMENT	ASSESSMENT AS MODIFIED
320-162-035	76.06	
320-162-036	76.06	
320-162-037	76.06	
320-163-001	76.06	
320-163-002	76.06	
320-163-003	76.06	
320-163-004	76.06	
320-163-005	76.06	
320-163-006	76.06	
320-163-007	76.06	
320-163-008	76.06	
320-163-009	76.06	
320-163-010	76.06	
320-163-011	76.06	
320-163-012	76.06	
320-163-013	76.06	
320-163-014	76.06	
320-163-015	76.06	
320-163-016	76.06	
320-163-017	76.06	
320-163-018	76.06	
320-180-002	101.86	
320-180-003	101.86	
320-180-004	101.86	
320-180-005	101.86	
320-180-006	101.86	
320-180-007	101.86	
320-180-008	101.86	
320-180-009	101.86	
320-180-010	101.86	
320-180-011	101.86	
320-180-012	101.86	
320-180-013	101.86	
320-180-014	101.86	
320-180-015	101.86	
320-180-016	101.86	
320-180-017	101.86	
320-180-018	101.86	
320-180-019	101.86	
320-180-020	101.86	
320-180-021	101.86	
320-180-022	101.86	
320-180-023	101.86	
320-180-024	101.86	
320-180-025	101.86	
320-180-026	101.86	
320-180-027	101.86	
320-180-028	101.86	
320-180-029	101.86	
320-180-030	101.86	
320-180-031	101.86	
320-180-032	101.86	
320-180-033	101.86	
320-180-034	101.86	
320-180-035	101.86	
320-180-036	101.86	
320-180-037	101.86	
320-180-038	101.86	
320-180-039	101.86	
320-180-040	101.86	
320-180-041	101.86	

ASSESSOR'S PARCEL NUMBER	AMOUNT OF ASSESSMENT	ASSESSMENT AS MODIFIED
320-180-042	101.86	
320-180-043	101.86	
320-180-044	101.86	
320-180-045	101.86	
320-180-046	101.86	
320-180-047	101.86	
320-180-048	101.86	
320-180-049	101.86	
320-180-050	101.86	
320-180-051	101.86	
320-180-052	101.86	
320-180-053	101.86	
320-180-054	101.86	
320-180-056	101.86	
320-180-057	101.86	
320-181-001	101.86	
320-181-002	101.86	
320-181-003	101.86	
320-181-004	101.86	
320-181-005	101.86	
320-181-006	101.86	
320-181-007	101.86	
320-181-008	101.86	
320-181-009	101.86	
320-181-010	101.86	
320-181-011	101.86	
320-181-012	101.86	
320-181-013	101.86	
320-181-014	101.86	
320-181-015	101.86	
320-181-016	101.86	
320-181-017	101.86	
320-181-018	101.86	
320-181-019	101.86	
320-181-020	101.86	
320-190-001	101.86	
320-190-002	101.86	
320-190-003	101.86	
320-190-004	101.86	
320-190-005	101.86	
320-191-001	101.86	
320-191-002	101.86	
320-191-003	101.86	
320-191-004	101.86	
320-191-005	101.86	
320-191-006	101.86	
320-191-007	101.86	
320-191-008	101.86	
320-192-001	101.86	
320-192-002	101.86	
320-192-003	101.86	
320-192-004	101.86	
320-192-005	101.86	
320-192-006	101.86	
320-192-007	101.86	
320-192-008	101.86	
320-192-009	101.86	
320-192-010	101.86	
320-192-011	101.86	
320-192-012	101.86	
320-192-013	101.86	

ASSESSOR'S PARCEL NUMBER	AMOUNT OF ASSESSMENT	ASSESSMENT AS MODIFIED
320-192-014	101.86	
320-192-015	101.86	
320-192-016	101.86	
320-192-017	101.86	
320-192-018	101.86	
320-192-019	101.86	
320-192-020	101.86	
320-192-021	101.86	
320-192-022	101.86	
320-192-023	101.86	
320-192-024	101.86	
320-193-001	101.86	
320-193-002	101.86	
320-193-003	101.86	
320-193-004	101.86	
320-193-005	101.86	
320-193-006	101.86	
320-193-007	101.86	
320-193-008	101.86	
320-193-009	101.86	
320-193-010	101.86	
320-193-011	101.86	
320-193-012	101.86	
320-193-013	101.86	
320-193-014	101.86	
320-193-015	101.86	
320-193-016	101.86	
320-193-017	101.86	
320-193-018	101.86	
320-193-019	101.86	
320-193-020	101.86	
320-193-021	101.86	
320-193-022	101.86	
320-193-023	101.86	
320-193-024	101.86	
320-194-001	101.86	
320-194-002	101.86	
320-194-003	101.86	
320-194-004	101.86	
320-194-005	101.86	
320-194-006	101.86	
320-194-007	101.86	
320-194-008	101.86	
320-194-009	101.86	
320-194-010	101.86	
320-194-011	101.86	
320-194-012	101.86	
320-194-013	101.86	
320-194-014	101.86	
320-194-015	101.86	
320-194-016	101.86	
320-194-017	101.86	
320-194-018	101.86	
320-194-019	101.86	
320-194-020	101.86	
320-194-021	101.86	
320-194-022	101.86	
320-194-023	101.86	
320-194-024	101.86	
320-194-025	101.86	
320-194-026	101.86	

ASSESSOR'S PARCEL NUMBER	AMOUNT OF ASSESSMENT	ASSESSMENT AS MODIFIED
320-194-027	101.86	
320-194-028	101.86	
320-194-029	101.86	
320-194-030	101.86	
320-194-031	101.86	
320-194-032	101.86	
320-194-033	101.86	
320-194-034	101.86	
320-194-035	101.86	
320-194-036	101.86	
320-194-037	101.86	
320-194-038	101.86	
320-195-001	101.86	
320-195-002	101.86	
320-195-003	101.86	
320-195-004	101.86	
320-195-005	101.86	
320-195-006	101.86	
320-195-007	101.86	
320-195-008	101.86	
320-195-009	101.86	
320-195-010	101.86	
320-195-011	101.86	
320-195-012	101.86	
320-195-013	101.86	
320-200-001	73.76	
320-200-002	73.76	
320-200-003	73.76	
320-200-004	73.76	
320-200-005	73.76	
320-200-006	73.76	
320-200-007	73.76	
320-200-008	73.76	
320-200-009	73.76	
320-200-010	73.76	
320-200-011	73.76	
320-200-012	73.76	
320-200-013	73.76	
320-200-014	73.76	
320-201-001	73.76	
320-201-002	73.76	
320-201-003	73.76	
320-201-004	73.76	
320-201-005	73.76	
320-201-006	73.76	
320-201-007	73.76	
320-201-008	73.76	
320-201-009	73.76	
320-201-010	73.76	
320-201-011	73.76	
320-201-012	73.76	
320-201-013	73.76	
320-202-001	73.76	
320-202-002	73.76	
320-202-003	73.76	
320-202-004	73.76	
320-202-005	73.76	
320-202-006	73.76	
320-202-007	73.76	
320-202-008	73.76	
320-202-009	73.76	

ASSESSOR'S PARCEL NUMBER	AMOUNT OF ASSESSMENT	ASSESSMENT AS MODIFIED
320-202-010	73.76	
320-202-011	73.76	
320-202-012	73.76	
320-202-013	73.76	
320-202-014	73.76	
320-202-015	73.76	
320-202-016	73.76	
320-202-017	73.76	
320-203-001	73.76	
320-203-002	73.76	
320-203-003	73.76	
320-203-004	73.76	
320-203-005	73.76	
320-203-006	73.76	
320-203-007	73.76	
320-203-008	73.76	
320-203-009	73.76	
320-203-010	73.76	
320-203-011	73.76	
320-203-012	73.76	
320-203-013	73.76	
320-203-014	73.76	
320-203-015	73.76	
320-203-016	73.76	
320-203-017	73.76	
320-203-018	73.76	
320-203-019	73.76	
320-203-020	73.76	
320-203-021	73.76	
320-203-022	73.76	
320-203-023	73.76	
320-203-024	73.76	
320-203-025	73.76	
320-204-001	73.76	
320-204-002	73.76	
320-204-003	73.76	
320-204-004	73.76	
320-204-005	73.76	
320-204-006	73.76	
320-204-007	73.76	
320-204-008	73.76	
320-204-009	73.76	
320-204-010	73.76	
320-204-011	73.76	
320-204-012	73.76	
320-204-013	73.76	
320-204-014	73.76	
320-204-015	73.76	
320-204-016	73.76	
320-204-017	73.76	
320-204-018	73.76	
320-205-001	73.76	
320-205-002	73.76	
320-205-003	73.76	
320-205-004	73.76	
320-205-005	73.76	
320-205-006	73.76	
320-205-007	73.76	
320-205-008	73.76	
320-205-009	73.76	
320-205-010	73.76	

ASSESSOR'S PARCEL NUMBER	AMOUNT OF ASSESSMENT	ASSESSMENT AS MODIFIED
320-205-011	73.76	
320-205-012	73.76	
320-210-001	43.36	
320-210-002	43.36	
320-210-003	43.36	
320-210-004	43.36	
320-210-005	43.36	
320-210-006	43.36	
320-210-007	43.36	
320-211-001	43.36	
320-211-002	43.36	
320-211-003	43.36	
320-211-004	43.36	
320-211-005	43.36	
320-211-006	43.36	
320-211-007	43.36	
320-211-008	43.36	
320-211-009	43.36	
320-211-010	43.36	
320-211-011	43.36	
320-211-012	43.36	
320-211-013	43.36	
320-211-014	43.36	
320-211-015	43.36	
320-211-016	43.36	
320-211-017	43.36	
320-211-018	43.36	
320-211-019	43.36	
320-211-020	43.36	
320-211-021	43.36	
320-211-022	43.36	
320-211-023	43.36	
320-211-024	43.36	
320-211-025	43.36	
320-211-026	43.36	
320-211-027	43.36	
320-211-028	43.36	
320-211-029	43.36	
320-212-001	43.36	
320-212-002	43.36	
320-212-003	43.36	
320-212-004	43.36	
320-212-005	43.36	
320-212-006	43.36	
320-212-007	43.36	
320-212-008	43.36	
320-212-009	43.36	
320-212-010	43.36	
320-212-011	43.36	
320-212-012	43.36	
320-212-013	43.36	
320-212-014	43.36	
320-212-015	43.36	
320-212-016	43.36	
320-212-017	43.36	
320-212-018	43.36	
320-212-019	43.36	
320-212-020	43.36	
320-212-021	43.36	
320-212-022	43.36	
320-212-023	43.36	

ASSESSOR'S PARCEL NUMBER	AMOUNT OF ASSESSMENT	ASSESSMENT AS MODIFIED
320-212-024	43.36	
320-212-025	43.36	
320-212-026	43.36	
320-212-027	43.36	
320-212-028	43.36	
320-212-029	43.36	
320-213-001	43.36	
320-213-002	43.36	
320-213-003	43.36	
320-213-004	43.36	
320-213-005	43.36	
320-213-006	43.36	
320-213-007	43.36	
320-213-008	43.36	
320-213-009	43.36	
320-213-010	43.36	
320-213-011	43.36	
320-213-012	43.36	
320-213-013	43.36	
320-213-014	43.36	
320-213-015	43.36	
320-213-016	43.36	
320-213-017	43.36	
320-213-018	43.36	
320-213-019	43.36	
320-213-020	43.36	
320-213-021	43.36	
320-213-022	43.36	
320-213-023	43.36	
320-213-024	43.36	
320-213-025	43.36	
320-213-026	43.36	
320-213-027	43.36	
320-213-028	43.36	
320-213-029	43.36	
320-213-030	43.36	
320-213-031	43.36	
320-213-032	43.36	
320-213-033	43.36	
320-213-034	43.36	
320-213-035	43.36	
320-213-036	43.36	
320-213-037	43.36	
320-213-038	43.36	
320-213-039	43.36	
320-213-040	43.36	
320-213-041	43.36	
320-213-042	43.36	
320-213-043	43.36	
320-213-044	43.36	
320-213-045	43.36	
320-213-046	43.36	
320-213-047	43.36	
320-213-048	43.36	
320-213-049	43.36	
320-213-050	43.36	
320-213-051	43.36	
320-213-052	43.36	
320-213-053	43.36	
320-213-054	43.36	
320-213-055	43.36	

	I	II
ASSESSOR'S PARCEL NUMBER	AMOUNT OF ASSESSMENT	ASSESSMENT AS MODIFIED
320-213-056	43.36	
320-213-057	43.36	
320-213-058	43.36	
320-213-059	43.36	
320-213-060	43.36	
320-213-061	43.36	
320-213-062	43.36	
320-213-063	43.36	
320-213-064	43.36	
320-213-065	43.36	
320-213-066	43.36	
320-213-067	43.36	
320-213-068	43.36	
320-213-069	43.36	
320-213-070	43.36	
320-213-071	43.36	
320-213-072	43.36	
320-230-001	73.76	
320-230-002	73.76	
320-230-003	73.76	
320-230-004	73.76	
320-230-005	73.76	
320-230-006	73.76	
320-230-007	73.76	
320-230-008	73.76	
320-230-009	73.76	
320-230-010	73.76	
320-230-011	73.76	
320-230-012	73.76	
320-231-001	73.76	
320-231-002	73.76	
320-231-003	73.76	
320-231-004	73.76	
320-231-005	73.76	
320-231-006	73.76	
320-231-007	73.76	
320-232-001	73.76	
320-232-002	73.76	
320-232-003	73.76	
320-232-004	73.76	
320-232-005	73.76	
320-232-006	73.76	
320-232-007	73.76	
320-232-008	73.76	
320-232-009	73.76	
320-232-010	73.76	
320-232-011	73.76	
320-232-012	73.76	
320-232-013	73.76	
320-232-014	73.76	
320-232-015	73.76	
320-232-016	73.76	
320-232-017	73.76	
320-232-018	73.76	
320-232-019	73.76	
320-232-020	73.76	
320-232-021	73.76	
320-232-022	73.76	
320-232-023	73.76	
320-232-024	73.76	
320-232-025	73.76	

ASSESSOR'S PARCEL NUMBER	AMOUNT OF ASSESSMENT	ASSESSMENT AS MODIFIED
320-232-026	73.76	
320-232-027	73.76	
320-232-028	73.76	
320-232-029	73.76	
320-232-030	73.76	
320-232-031	73.76	
320-232-032	73.76	
320-232-033	73.76	
320-232-034	73.76	
320-232-035	73.76	
320-232-036	73.76	
320-232-037	73.76	
320-232-038	73.76	
320-232-039	73.76	
320-232-040	73.76	
320-232-041	73.76	
320-232-042	73.76	
320-233-001	73.76	
320-233-002	73.76	
320-233-003	73.76	
320-233-004	73.76	
320-233-005	73.76	
320-233-006	73.76	
320-233-007	73.76	
320-233-008	73.76	
320-233-009	73.76	
320-233-010	73.76	
320-233-011	73.76	
320-233-012	73.76	
320-233-013	73.76	
320-233-014	73.76	
320-233-015	73.76	
320-233-016	73.76	
320-233-017	73.76	
320-233-018	73.76	
320-233-019	73.76	
320-233-020	73.76	
320-233-021	73.76	
320-233-022	73.76	
320-233-023	73.76	
320-233-024	73.76	
320-233-025	73.76	
320-233-026	73.76	
320-233-027	73.76	
320-233-028	73.76	
320-233-029	73.76	
320-233-030	73.76	
320-233-031	73.76	
320-233-032	73.76	
320-233-033	73.76	
320-233-034	73.76	
320-233-035	73.76	
320-233-036	73.76	
320-240-001	43.36	
320-240-002	43.36	
320-240-003	43.36	
320-240-004	43.36	
320-240-005	43.36	
320-240-006	43.36	
320-240-007	43.36	
320-240-008	43.36	

ASSESSOR'S PARCEL NUMBER	AMOUNT OF ASSESSMENT	ASSESSMENT AS MODIFIED
320-240-009	43.36	
320-241-001	43.36	
320-241-002	43.36	
320-241-003	43.36	
320-241-004	43.36	
320-241-005	43.36	
320-241-006	43.36	
320-241-007	43.36	
320-241-008	43.36	
320-241-009	43.36	
320-241-010	43.36	
320-241-011	43.36	
320-241-012	43.36	
320-241-013	43.36	
320-241-014	43.36	
320-242-001	43.36	
320-242-002	43.36	
320-242-003	43.36	
320-242-004	43.36	
320-242-005	43.36	
320-242-006	43.36	
320-242-007	43.36	
320-242-008	43.36	
320-242-009	43.36	
320-242-010	43.36	
320-242-011	43.36	
320-242-012	43.36	
320-242-013	43.36	
320-242-014	43.36	
320-243-001	43.36	
320-243-002	43.36	
320-243-003	43.36	
320-243-004	43.36	
320-243-005	43.36	
320-243-006	43.36	
320-243-007	43.36	
320-243-008	43.36	
320-243-009	43.36	
320-243-010	43.36	
320-243-011	43.36	
320-243-012	43.36	
320-243-013	43.36	
320-243-014	43.36	
320-244-001	43.36	
320-244-002	43.36	
320-244-003	43.36	
320-244-004	43.36	
320-244-005	43.36	
320-244-006	43.36	
320-244-007	43.36	
320-244-008	43.36	
320-244-009	43.36	
320-244-010	43.36	
320-244-011	43.36	
320-244-012	43.36	
320-244-013	43.36	
320-244-014	43.36	
320-244-015	43.36	
320-244-016	43.36	
320-244-017	43.36	
320-244-018	43.36	

ASSESSOR'S PARCEL NUMBER	AMOUNT OF ASSESSMENT	ASSESSMENT AS MODIFIED
320-244-019	43.36	
320-244-020	43.36	
320-244-021	43.36	
320-244-022	43.36	
320-244-023	43.36	
320-244-024	43.36	
320-244-025	43.36	
320-244-026	43.36	
320-244-027	43.36	
320-245-001	43.36	
320-245-002	43.36	
320-245-003	43.36	
320-245-004	43.36	
320-245-005	43.36	
320-245-006	43.36	
320-245-007	43.36	
320-245-008	43.36	
320-245-009	43.36	
320-245-010	43.36	
320-245-011	43.36	
320-245-012	43.36	
320-245-013	43.36	
320-245-014	43.36	
320-245-015	43.36	
320-245-016	43.36	
320-245-017	43.36	
320-245-018	43.36	
320-245-019	43.36	
320-245-020	43.36	
320-245-021	43.36	
320-245-022	43.36	
320-245-023	43.36	
320-245-024	43.36	
320-245-025	43.36	
320-245-026	43.36	
320-245-027	43.36	
320-245-028	43.36	
320-245-029	43.36	
320-245-030	43.36	
320-246-001	43.36	
320-246-002	43.36	
320-246-003	43.36	
320-246-004	43.36	
320-246-005	43.36	
320-246-006	43.36	
320-246-007	43.36	
320-246-008	43.36	
320-246-009	43.36	
320-246-010	43.36	
320-246-011	43.36	
320-246-012	43.36	
320-246-013	43.36	
320-246-014	43.36	
320-246-015	43.36	
320-246-016	43.36	
320-246-017	43.36	
320-246-018	43.36	
320-246-019	43.36	
320-246-020	43.36	
320-246-021	43.36	
320-246-022	43.36	

ASSESSOR'S PARCEL NUMBER	AMOUNT OF ASSESSMENT	ASSESSMENT AS MODIFIED
320-246-023	43.36	
320-246-024	43.36	
320-246-025	43.36	
320-246-026	43.36	
320-246-027	43.36	
320-246-028	43.36	
320-246-029	43.36	
320-246-030	43.36	
320-246-031	43.36	
320-246-032	43.36	
320-246-033	43.36	
320-246-034	43.36	
320-246-035	43.36	
320-246-036	43.36	
320-246-037	43.36	
320-246-038	43.36	
320-246-039	43.36	
320-246-040	43.36	
320-246-041	43.36	
320-246-042	43.36	
320-246-043	43.36	
320-246-044	43.36	
320-246-045	43.36	
320-246-046	43.36	
320-246-047	43.36	
320-246-048	43.36	
320-246-049	43.36	
320-246-050	43.36	
320-246-051	43.36	
320-246-052	43.36	
320-246-053	43.36	
320-246-054	43.36	
320-246-055	43.36	
320-246-056	43.36	
320-250-050	3,371.26	
320-250-051	3,371.26	
320-320-002	6,209.20	
320-320-003	6,209.20	
320-320-007	2,044.30	
320-320-008	999.02	
320-320-009	1,045.28	
320-320-011	6,051.34	
320-330-001	70.32	
320-330-002	70.32	
320-330-003	70.32	
320-330-004	70.32	
320-330-005	70.32	
320-330-006	70.32	
320-330-007	70.32	
320-330-008	70.32	
320-330-009	70.32	
320-330-010	70.32	
320-330-011	70.32	
320-330-012	70.32	
320-330-013	70.32	
320-330-014	70.32	
320-330-015	70.32	
320-330-016	70.32	
320-330-017	70.32	
320-330-018	70.32	
320-330-019	70.32	

ASSESSOR'S PARCEL NUMBER	AMOUNT OF ASSESSMENT	ASSESSMENT AS MODIFIED
320-330-020	70.32	
320-330-021	70.32	
320-331-001	70.32	
320-331-002	70.32	
320-331-003	70.32	
320-331-004	70.32	
320-331-005	70.32	
320-331-006	70.32	
320-331-007	70.32	
320-331-008	70.32	
320-331-009	70.32	
320-331-010	70.32	
320-331-011	70.32	
320-331-012	70.32	
320-331-013	70.32	
320-331-014	70.32	
320-331-015	70.32	
320-331-016	70.32	
320-331-017	70.32	
320-331-018	70.32	
320-331-019	70.32	
320-331-020	70.32	
320-331-021	70.32	
320-331-022	70.32	
320-331-023	70.32	
320-331-024	70.32	
320-331-025	70.32	
320-331-026	70.32	
320-331-027	70.32	
320-331-028	70.32	
320-340-001	70.32	
320-340-002	70.32	
320-340-003	70.32	
320-340-004	70.32	
320-340-005	70.32	
320-340-006	70.32	
320-340-007	70.32	
320-340-008	70.32	
320-340-009	70.32	
320-340-010	70.32	
320-340-011	70.32	
320-340-012	70.32	
320-340-013	70.32	
320-340-014	70.32	
320-340-015	70.32	
320-340-016	70.32	
320-340-017	70.32	
320-340-018	70.32	
320-340-019	70.32	
320-340-020	70.32	
320-340-021	70.32	
320-340-022	70.32	
320-340-023	70.32	
320-340-024	70.32	
320-341-001	70.32	
320-341-002	70.32	
320-341-003	70.32	
320-341-004	70.32	
320-341-005	70.32	
320-341-006	70.32	
320-341-007	70.32	

ASSESSOR'S PARCEL NUMBER	AMOUNT OF ASSESSMENT	ASSESSMENT AS MODIFIED
320-341-008	70.32	
320-341-009	70.32	
320-341-010	70.32	
320-341-011	70.32	
320-341-012	70.32	
320-341-013	70.32	
320-341-014	70.32	
320-341-015	70.32	
320-341-016	70.32	
320-341-017	70.32	
320-341-018	70.32	
320-341-019	70.32	
320-341-020	70.32	
320-341-021	70.32	
320-341-022	70.32	
320-341-023	70.32	
320-341-024	70.32	
320-341-025	70.32	
320-341-026	70.32	
320-341-027	70.32	
320-341-028	70.32	
320-341-029	70.32	
320-341-030	70.32	
320-341-031	70.32	
320-341-032	70.32	
320-341-033	70.32	
320-341-034	70.32	
320-341-035	70.32	
320-341-036	70.32	
320-341-037	70.32	
320-341-038	70.32	
320-341-039	70.32	
320-341-040	70.32	
320-341-041	70.32	
320-341-042	70.32	
320-341-043	70.32	
320-341-044	70.32	
320-341-045	70.32	
320-341-046	70.32	
320-341-047	70.32	
320-341-048	70.32	
320-350-001	70.32	
320-350-002	70.32	
320-350-003	70.32	
320-350-004	70.32	
320-350-005	70.32	
320-350-006	70.32	
320-350-007	70.32	
320-350-008	70.32	
320-350-009	70.32	
320-350-010	70.32	
320-350-011	70.32	
320-350-012	70.32	
320-350-013	70.32	
320-350-014	70.32	
320-350-015	70.32	
320-350-016	70.32	
320-350-017	70.32	
320-350-018	70.32	
320-350-019	70.32	
320-350-020	70.32	

	I	II
ASSESSOR'S PARCEL NUMBER	AMOUNT OF ASSESSMENT	ASSESSMENT AS MODIFIED
320-350-021	70.32	
320-350-022	70.32	
320-350-023	70.32	
320-350-024	70.32	
320-350-025	70.32	
320-350-026	70.32	
320-350-027	70.32	
320-350-028	70.32	
320-350-029	70.32	
320-350-030	70.32	
320-350-031	70.32	
320-350-032	70.32	
320-350-033	70.32	
320-350-034	70.32	
320-351-001	70.32	
320-351-002	70.32	
320-351-003	70.32	
320-351-004	70.32	
320-351-005	70.32	
320-351-006	70.32	
320-351-007	70.32	
320-351-008	70.32	
320-351-009	70.32	
320-351-010	70.32	
320-351-011	70.32	
320-351-012	70.32	
320-351-013	70.32	
320-351-014	70.32	
320-351-015	70.32	
320-351-016	70.32	
320-351-017	70.32	
320-351-018	70.32	
320-351-019	70.32	
320-351-020	70.32	
320-351-021	70.32	
320-351-022	70.32	
320-351-023	70.32	
320-351-024	70.32	
320-351-025	70.32	
320-351-026	70.32	
320-360-022	0.00	
320-360-023	0.00	
320-360-024	0.00	
320-380-001	146.06	
320-380-002	146.06	
320-380-003	146.06	
320-380-004	146.06	
320-380-005	146.06	
320-380-006	146.06	
320-380-007	146.06	
320-380-008	146.06	
320-380-009	146.06	
320-380-010	146.06	
320-380-011	146.06	
320-380-012	146.06	
320-380-013	146.06	
320-380-014	146.06	
320-380-015	146.06	
320-380-016	146.06	
320-380-017	146.06	
320-380-018	146.06	

	I	II
ASSESSOR'S PARCEL NUMBER	AMOUNT OF ASSESSMENT	ASSESSMENT AS MODIFIED
320-380-019	146.06	
320-380-020	146.06	
320-380-021	146.06	
320-380-022	146.06	
320-380-023	146.06	
320-380-024	146.06	
320-380-025	146.06	
320-380-026	146.06	
320-381-001	146.06	
320-381-002	146.06	
320-381-003	146.06	
320-381-004	146.06	
320-381-005	146.06	
320-381-006	146.06	
320-381-007	146.06	
320-381-008	146.06	
320-381-009	146.06	
320-381-010	146.06	
320-381-011	146.06	
320-381-012	146.06	
320-381-013	146.06	
320-381-014	146.06	
320-381-015	146.06	
320-381-016	146.06	
320-381-017	146.06	
320-381-018	146.06	
320-381-019	146.06	
320-381-020	146.06	
320-381-021	146.06	
320-381-022	146.06	
320-381-023	146.06	
320-381-024	146.06	
320-381-025	146.06	
320-381-026	146.06	
320-381-027	146.06	
320-381-028	146.06	
320-381-029	146.06	
320-381-030	146.06	
320-382-001	146.06	
320-382-002	146.06	
320-382-003	146.06	
320-382-004	146.06	
320-382-005	146.06	
320-382-006	146.06	
320-382-007	146.06	
320-382-008	146.06	
320-382-009	146.06	
320-382-010	146.06	
320-382-011	146.06	
320-382-012	146.06	
320-382-013	146.06	
320-382-014	146.06	
320-382-015	146.06	
320-382-016	146.06	
320-382-017	146.06	
320-382-018	146.06	
320-382-019	146.06	
320-382-020	146.06	
320-382-021	146.06	
320-382-022	146.06	
320-382-023	146.06	

	I	II
ASSESSOR'S PARCEL NUMBER	AMOUNT OF ASSESSMENT	ASSESSMENT AS MODIFIED
320-382-024	146.06	
320-382-025	146.06	
320-382-026	146.06	
320-382-027	146.06	
320-382-028	146.06	
320-382-029	146.06	
320-382-030	146.06	
320-382-031	146.06	
320-382-032	146.06	
320-382-033	146.06	
320-382-034	146.06	
320-382-035	146.06	
320-382-036	146.06	
320-382-037	146.06	
320-382-038	146.06	
320-382-039	146.06	
320-390-001	218.20	
320-390-002	218.20	
320-390-003	218.20	
320-390-004	218.20	
320-390-005	218.20	
320-390-006	218.20	
320-390-007	218.20	
320-390-008	218.20	
320-390-009	218.20	
320-390-010	218.20	
320-390-011	218.20	
320-390-012	218.20	
320-390-013	218.20	
320-390-014	218.20	
320-390-015	218.20	
320-390-016	218.20	
320-390-017	218.20	
320-391-001	218.20	
320-391-002	218.20	
320-391-003	218.20	
320-391-004	218.20	
320-391-005	218.20	
320-391-006	218.20	
320-391-007	218.20	
320-391-008	218.20	
320-391-009	218.20	
320-391-010	218.20	
320-391-011	218.20	
320-391-012	218.20	
320-391-013	218.20	
320-391-014	218.20	
320-391-015	218.20	
320-391-016	218.20	
320-391-017	218.20	
320-391-018	218.20	
320-391-019	218.20	
320-391-020	218.20	
320-391-021	218.20	
320-391-022	218.20	
320-391-023	218.20	
320-391-024	218.20	
320-391-025	218.20	
320-391-026	218.20	
320-391-027	218.20	
320-391-028	218.20	

	I	II
ASSESSOR'S PARCEL NUMBER	AMOUNT OF ASSESSMENT	ASSESSMENT AS MODIFIED
320-391-029	218.20	
320-391-030	218.20	
320-391-031	218.20	
320-391-032	218.20	
320-391-033	218.20	
320-391-034	218.20	
320-391-035	218.20	
320-391-036	218.20	
320-391-037	218.20	
320-391-038	218.20	
320-391-039	218.20	
320-391-040	218.20	
320-391-041	218.20	
320-391-042	218.20	
320-391-043	218.20	
320-391-044	218.20	
320-391-045	218.20	
320-391-046	218.20	
320-391-047	218.20	
320-391-048	218.20	
320-391-049	218.20	
320-391-050	218.20	
320-391-051	218.20	
320-391-052	218.20	
320-391-053	218.20	
320-391-054	218.20	
320-391-055	218.20	
320-391-056	218.20	
320-392-001	218.20	
320-392-002	218.20	
320-392-003	218.20	
320-392-004	218.20	
320-392-005	218.20	
320-392-006	218.20	
320-392-007	218.20	
320-392-008	218.20	
320-392-009	218.20	
320-392-010	218.20	
320-392-011	218.20	
320-392-012	218.20	
320-392-013	218.20	
320-392-014	218.20	
320-400-001	218.20	
320-400-002	218.20	
320-400-003	218.20	
320-400-004	218.20	
320-400-005	218.20	
320-400-006	218.20	
320-400-007	218.20	
320-400-008	218.20	
320-400-009	218.20	
320-400-010	218.20	
320-400-011	218.20	
320-400-012	218.20	
320-400-013	218.20	
320-400-014	218.20	
320-400-015	218.20	
320-401-001	218.20	
320-401-002	218.20	
320-401-003	218.20	
320-401-004	218.20	

	I	II
ASSESSOR'S PARCEL NUMBER	AMOUNT OF ASSESSMENT	ASSESSMENT AS MODIFIED
320-401-005	218.20	
320-401-006	218.20	
320-401-007	218.20	
320-401-008	218.20	
320-401-009	218.20	
320-401-010	218.20	
320-401-011	218.20	
320-401-012	218.20	
320-401-013	218.20	
320-401-014	218.20	
320-402-001	218.20	
320-402-002	218.20	
320-402-003	218.20	
320-402-004	218.20	
320-402-005	218.20	
320-402-006	218.20	
320-402-007	218.20	
320-402-008	218.20	
320-402-009	218.20	
320-402-010	218.20	
320-403-001	218.20	
320-403-002	218.20	
320-403-003	218.20	
320-403-004	218.20	
320-403-005	218.20	
320-403-006	218.20	
320-403-007	218.20	
320-403-008	218.20	
320-403-009	218.20	
320-403-010	218.20	
320-403-011	218.20	
320-403-012	218.20	
320-403-013	218.20	
320-403-014	218.20	
320-403-015	218.20	
320-403-016	218.20	
320-403-017	218.20	
320-403-018	218.20	
320-403-019	218.20	
320-403-020	218.20	
320-403-021	218.20	
320-403-022	218.20	
320-403-023	218.20	
320-403-024	218.20	
320-403-025	218.20	
320-403-026	218.20	
320-403-027	218.20	
320-403-028	218.20	
320-403-029	218.20	
320-403-030	218.20	
320-403-031	218.20	
320-403-032	218.20	
320-403-033	218.20	
320-403-034	218.20	
320-403-035	218.20	
320-403-036	218.20	
320-403-037	218.20	
320-403-038	218.20	
320-403-039	218.20	
320-403-040	218.20	
320-403-041	218.20	

	I	II
ASSESSOR'S PARCEL NUMBER	AMOUNT OF ASSESSMENT	ASSESSMENT AS MODIFIED
320-403-042	218.20	
320-403-043	218.20	
320-403-044	218.20	
320-403-045	218.20	
320-403-046	218.20	
320-410-001	218.20	
320-410-002	218.20	
320-410-003	218.20	
320-410-004	218.20	
320-410-005	218.20	
320-410-006	218.20	
320-410-007	218.20	
320-410-008	218.20	
320-410-009	218.20	
320-410-010	218.20	
320-410-011	218.20	
320-410-012	218.20	
320-410-013	218.20	
320-410-014	218.20	
320-410-015	218.20	
320-410-016	218.20	
320-410-017	218.20	
320-410-018	218.20	
320-411-001	218.20	
320-411-002	218.20	
320-411-003	218.20	
320-411-004	218.20	
320-411-005	218.20	
320-411-006	218.20	
320-411-007	218.20	
320-411-008	218.20	
320-411-009	218.20	
320-411-010	218.20	
320-411-011	218.20	
320-411-012	218.20	
320-411-013	218.20	
320-411-014	218.20	
320-412-001	218.20	
320-412-002	218.20	
320-412-003	218.20	
320-412-004	218.20	
320-412-005	218.20	
320-412-006	218.20	
320-412-007	218.20	
320-412-008	218.20	
320-412-009	218.20	
320-412-010	218.20	
320-412-011	218.20	
320-412-012	218.20	
320-412-013	218.20	
320-412-014	218.20	
320-412-015	218.20	
320-412-016	218.20	
320-412-017	218.20	
320-412-018	218.20	
320-412-019	218.20	
320-412-020	218.20	
320-412-021	218.20	
320-412-022	218.20	
320-412-023	218.20	
320-412-024	218.20	

ASSESSOR'S PARCEL NUMBER	AMOUNT OF ASSESSMENT	ASSESSMENT AS MODIFIED
320-412-025	218.20	
320-412-026	218.20	
320-412-027	218.20	
320-413-001	218.20	
320-413-002	218.20	
320-413-003	218.20	
320-413-004	218.20	
320-413-005	218.20	
320-413-006	218.20	
320-413-007	218.20	
320-420-001	218.20	
320-420-002	218.20	
320-420-003	218.20	
320-420-004	218.20	
320-420-005	218.20	
320-420-006	218.20	
320-420-007	218.20	
320-420-008	218.20	
320-420-009	218.20	
320-420-010	218.20	
320-420-011	218.20	
320-420-012	218.20	
320-420-013	218.20	
320-420-014	218.20	
320-420-015	218.20	
320-420-016	218.20	
320-420-017	218.20	
320-420-018	218.20	
320-420-019	218.20	
320-420-020	218.20	
320-420-021	218.20	
320-420-022	218.20	
320-420-023	218.20	
320-420-024	218.20	
320-420-025	218.20	
320-420-026	218.20	
320-420-027	218.20	
320-420-028	218.20	
320-420-029	218.20	
320-420-030	218.20	
320-420-031	218.20	
320-420-032	218.20	
320-420-033	218.20	
320-421-001	218.20	
320-421-002	218.20	
320-421-003	218.20	
320-421-004	218.20	
320-421-005	218.20	
320-421-006	218.20	
320-421-007	218.20	
320-421-008	218.20	
320-421-009	218.20	
320-421-010	218.20	
320-421-011	218.20	
320-421-012	218.20	
320-421-013	218.20	
320-421-014	218.20	
320-421-015	218.20	
320-421-016	218.20	
320-422-001	218.20	
320-422-002	218.20	

ASSESSOR'S PARCEL NUMBER	AMOUNT OF ASSESSMENT	ASSESSMENT AS MODIFIED
320-422-003	218.20	
320-422-004	218.20	
320-422-005	218.20	
320-422-006	218.20	
320-422-007	218.20	
320-422-008	218.20	
320-422-009	218.20	
320-422-010	218.20	
320-422-011	218.20	
320-422-012	218.20	
320-422-013	218.20	
320-422-014	218.20	
320-422-015	218.20	
320-422-016	218.20	
320-422-017	218.20	
320-422-018	218.20	
320-422-019	218.20	
320-422-020	218.20	
320-422-021	218.20	
320-422-022	218.20	
320-422-023	218.20	
320-422-024	218.20	
320-422-025	218.20	
320-422-026	218.20	
320-422-027	218.20	
320-422-028	218.20	
320-422-029	218.20	
320-422-030	218.20	
320-422-031	218.20	
320-440-001	137.78	
320-440-002	137.78	
320-440-003	137.78	
320-440-004	137.78	
320-440-005	137.78	
320-440-006	137.78	
320-440-007	137.78	
320-440-008	137.78	
320-440-009	137.78	
320-440-010	137.78	
320-440-011	137.78	
320-440-012	137.78	
320-440-013	137.78	
320-440-014	137.78	
320-440-015	137.78	
320-440-016	137.78	
320-440-017	137.78	
320-440-018	137.78	
320-440-019	137.78	
320-441-005	137.78	
320-441-006	137.78	
320-441-007	137.78	
320-441-008	137.78	
320-441-009	137.78	
320-441-010	137.78	
320-441-011	137.78	
320-441-012	137.78	
320-441-013	137.78	
320-441-014	137.78	
320-441-015	137.78	
320-441-016	137.78	
320-441-017	137.78	

ASSESSOR'S PARCEL NUMBER	AMOUNT OF ASSESSMENT	ASSESSMENT AS MODIFIED
320-441-018	137.78	
320-441-019	137.78	
320-441-020	137.78	
320-441-021	137.78	
320-441-022	137.78	
320-441-023	137.78	
320-441-024	137.78	
320-441-025	137.78	
320-441-026	137.78	
320-441-027	137.78	
320-441-028	137.78	
320-441-037	137.78	
320-441-038	137.78	
320-441-039	137.78	
320-441-040	137.78	
320-441-041	137.78	
320-441-042	137.78	
320-441-043	137.78	
320-441-044	137.78	
320-441-045	137.78	
320-441-046	137.78	
320-441-047	137.78	
320-441-048	137.78	
320-441-049	137.78	
320-442-001	137.78	
320-442-002	137.78	
320-442-003	137.78	
320-442-004	137.78	
320-442-005	137.78	
320-442-006	137.78	
320-442-007	137.78	
320-442-008	137.78	
320-442-009	137.78	
320-442-010	137.78	
320-442-011	137.78	
320-442-012	137.78	
320-442-013	137.78	
320-442-014	137.78	
320-442-015	137.78	
320-442-016	137.78	
320-442-017	137.78	
320-442-018	137.78	
320-443-001	137.78	
320-443-002	137.78	
320-443-003	137.78	
320-443-004	137.78	
320-443-005	137.78	
320-443-006	137.78	
320-443-007	137.78	
320-443-008	137.78	
320-443-009	137.78	
320-443-010	137.78	
320-443-011	137.78	
320-443-012	137.78	
320-443-013	137.78	
320-443-014	137.78	
320-443-015	137.78	
320-443-016	137.78	
320-443-017	137.78	
320-443-018	137.78	
320-443-019	137.78	

ASSESSOR'S PARCEL NUMBER	AMOUNT OF ASSESSMENT	ASSESSMENT AS MODIFIED
320-443-020	137.78	
320-443-021	137.78	
320-443-022	137.78	
320-443-023	137.78	
320-443-024	137.78	
320-443-025	137.78	
320-443-026	137.78	
320-443-027	137.78	
320-443-028	137.78	
320-443-029	137.78	
320-443-030	137.78	
320-443-031	137.78	
320-443-032	137.78	
320-443-033	137.78	
320-443-034	137.78	
320-443-035	137.78	
320-443-036	137.78	
320-443-037	137.78	
320-443-038	137.78	
320-450-001	146.06	
320-450-002	146.06	
320-450-003	146.06	
320-450-004	146.06	
320-450-005	146.06	
320-450-006	146.06	
320-450-007	146.06	
320-450-008	146.06	
320-450-009	146.06	
320-450-010	146.06	
320-450-011	146.06	
320-450-012	146.06	
320-450-013	146.06	
320-450-014	146.06	
320-450-015	146.06	
320-450-016	146.06	
320-450-017	146.06	
320-450-018	146.06	
320-450-019	146.06	
320-450-020	146.06	
320-450-021	146.06	
320-450-022	146.06	
320-450-023	146.06	
320-450-024	146.06	
320-450-025	146.06	
320-450-026	146.06	
320-450-027	146.06	
320-450-028	146.06	
320-450-029	146.06	
320-450-030	146.06	
320-450-031	146.06	
320-451-001	146.06	
320-451-002	146.06	
320-451-003	146.06	
320-451-004	146.06	
320-451-005	146.06	
320-452-001	146.06	
320-452-002	146.06	
320-452-003	146.06	
320-452-004	146.06	
320-452-005	146.06	
320-452-006	146.06	

	I	II
ASSESSOR'S PARCEL NUMBER	AMOUNT OF ASSESSMENT	ASSESSMENT AS MODIFIED
320-452-007	146.06	
320-452-008	146.06	
320-452-009	146.06	
320-452-010	146.06	
320-452-011	146.06	
320-452-012	146.06	
320-452-013	146.06	
320-452-014	146.06	
320-452-015	146.06	
320-452-016	146.06	
320-452-017	146.06	
320-452-018	146.06	
320-452-019	146.06	
320-452-020	146.06	
320-452-021	146.06	
320-452-022	146.06	
320-452-023	146.06	
320-452-024	146.06	
320-452-025	146.06	
320-452-026	146.06	
320-452-027	146.06	
320-452-028	146.06	
320-452-029	146.06	
320-452-030	146.06	
320-452-031	146.06	
320-452-032	146.06	
320-452-033	146.06	
320-452-034	146.06	
320-452-035	146.06	
320-452-036	146.06	
320-452-037	146.06	
320-452-038	146.06	
320-452-039	146.06	
320-460-001	0.00	
320-460-002	0.00	
320-460-003	0.00	
320-460-004	0.00	
320-460-005	0.00	
320-460-006	0.00	
320-460-007	0.00	
320-460-008	0.00	
320-460-009	0.00	
320-460-010	0.00	
320-460-011	0.00	
320-460-012	0.00	
320-460-013	0.00	
320-460-014	0.00	
320-460-015	0.00	
320-461-001	0.00	
320-461-002	0.00	
320-461-003	0.00	
320-461-004	0.00	
320-461-005	0.00	
320-461-006	0.00	
320-461-007	0.00	
320-461-008	0.00	
320-461-009	0.00	
320-461-010	0.00	
320-461-011	0.00	
320-461-012	0.00	
320-461-013	0.00	

ASSESSOR'S PARCEL NUMBER	AMOUNT OF ASSESSMENT	ASSESSMENT AS MODIFIED
320-461-014	0.00	
320-461-015	0.00	
320-461-016	0.00	
320-461-017	0.00	
320-461-018	0.00	
320-461-019	0.00	
320-461-020	0.00	
320-461-021	0.00	
320-461-022	0.00	
320-461-023	0.00	
320-461-024	0.00	
320-461-025	0.00	
320-461-026	0.00	
320-461-027	0.00	
320-461-028	0.00	
320-461-029	0.00	
320-461-030	0.00	
320-461-031	0.00	
320-461-032	0.00	
320-461-033	0.00	
320-461-034	0.00	
320-461-035	0.00	
320-461-036	0.00	
320-461-037	0.00	
320-462-001	0.00	
320-462-002	0.00	
320-462-003	0.00	
320-462-004	0.00	
320-462-005	0.00	
320-462-006	0.00	
320-462-007	0.00	
320-462-008	0.00	
320-462-009	0.00	
320-462-010	0.00	
320-462-011	0.00	
320-462-012	0.00	
320-470-004	0.00	
320-470-005	0.00	
320-470-006	0.00	
320-470-007	0.00	
320-470-008	0.00	
320-470-009	0.00	
320-470-010	0.00	
320-470-011	0.00	
320-470-012	0.00	
320-470-013	0.00	
320-470-014	0.00	
320-470-015	0.00	
320-470-016	0.00	
320-470-017	0.00	
320-470-018	0.00	
320-470-019	0.00	
320-470-020	0.00	
320-470-021	0.00	
320-470-022	0.00	
320-470-023	0.00	
320-470-024	0.00	
320-470-025	0.00	
320-470-026	0.00	
320-470-027	0.00	
320-470-028	0.00	

	I	II
ASSESSOR'S PARCEL NUMBER	AMOUNT OF ASSESSMENT	ASSESSMENT AS MODIFIED
320-470-029	0.00	
320-470-030	0.00	
320-470-031	0.00	
320-470-032	0.00	
320-480-001	0.00	
320-480-002	0.00	
320-480-003	0.00	
320-480-004	0.00	
320-480-005	0.00	
320-480-006	0.00	
320-480-007	0.00	
320-480-008	0.00	
320-480-009	0.00	
320-480-010	0.00	
320-480-011	0.00	
320-480-012	0.00	
320-480-013	0.00	
320-480-014	0.00	
320-480-015	0.00	
320-480-016	0.00	
320-480-017	0.00	
320-480-018	0.00	
320-480-019	0.00	
320-480-020	0.00	
320-480-021	0.00	
320-480-022	0.00	
320-480-023	0.00	
320-480-024	0.00	
320-480-025	0.00	
320-481-001	0.00	
320-481-002	0.00	
320-481-003	0.00	
320-481-004	0.00	
320-481-005	0.00	
320-481-006	0.00	
320-481-007	0.00	
320-481-008	0.00	
320-481-009	0.00	
320-481-010	0.00	
320-481-011	0.00	
320-481-012	0.00	
320-481-013	0.00	
320-481-014	0.00	
320-481-015	0.00	
320-481-016	0.00	
320-481-017	0.00	
320-481-018	0.00	
320-481-019	0.00	
320-482-001	0.00	
320-482-002	0.00	
320-482-003	0.00	
320-482-004	0.00	
320-482-005	0.00	
320-482-006	0.00	
320-482-007	0.00	
320-482-008	0.00	
320-482-009	0.00	
320-482-010	0.00	
320-482-011	0.00	
320-483-001	0.00	
320-483-002	0.00	

	I	II
ASSESSOR'S PARCEL NUMBER	AMOUNT OF ASSESSMENT	ASSESSMENT AS MODIFIED
320-483-003	0.00	
320-483-004	0.00	
320-483-005	0.00	
320-483-006	0.00	
320-483-007	0.00	
320-483-008	0.00	
320-483-009	0.00	
320-483-010	0.00	
320-483-011	0.00	
320-483-012	0.00	
320-483-013	0.00	
320-483-014	0.00	
320-490-001	0.00	
320-490-002	0.00	
320-490-003	0.00	
320-490-004	0.00	
320-490-005	0.00	
320-490-006	0.00	
320-490-007	0.00	
320-490-008	0.00	
320-490-009	0.00	
320-490-010	0.00	
320-490-011	0.00	
320-490-012	0.00	
320-490-013	0.00	
320-490-014	0.00	
320-490-015	0.00	
320-490-016	0.00	
320-490-017	0.00	
320-490-018	0.00	
320-490-019	0.00	
320-490-020	0.00	
320-490-021	0.00	
320-490-022	0.00	
320-490-023	0.00	
320-490-024	0.00	
320-490-025	0.00	
320-490-026	0.00	
320-490-027	0.00	
320-490-028	0.00	
320-490-029	0.00	
320-490-030	0.00	
320-490-031	0.00	
320-490-032	0.00	
320-490-033	0.00	
320-490-034	0.00	
320-490-035	0.00	
320-490-036	0.00	
320-490-037	0.00	
320-490-038	0.00	
320-490-039	0.00	
320-490-040	0.00	
320-490-041	0.00	
320-491-001	0.00	
320-491-002	0.00	
320-491-003	0.00	
320-491-004	0.00	
320-491-005	0.00	
320-491-006	0.00	
320-491-007	0.00	
320-491-008	0.00	

	I	II
ASSESSOR'S PARCEL NUMBER	AMOUNT OF ASSESSMENT	ASSESSMENT AS MODIFIED
320-491-009	0.00	
320-491-010	0.00	
320-491-011	0.00	
320-491-012	0.00	
320-500-001	350.00	
320-500-002	350.00	
320-500-003	350.00	
320-500-004	350.00	
320-500-005	350.00	
320-500-006	350.00	
320-500-007	350.00	
320-500-008	350.00	
320-500-009	350.00	
320-500-010	350.00	
320-500-011	350.00	
320-500-012	350.00	
320-500-013	350.00	
320-500-014	350.00	
320-500-015	350.00	
320-500-016	350.00	
320-500-017	350.00	
320-500-018	350.00	
320-500-019	350.00	
320-500-020	350.00	
320-500-021	350.00	
320-500-022	350.00	
320-500-023	350.00	
320-500-024	350.00	
320-500-025	350.00	
320-500-026	350.00	
320-500-027	350.00	
320-500-028	350.00	
320-500-029	350.00	
320-500-030	350.00	
320-500-031	350.00	
320-500-032	350.00	
320-500-033	350.00	
320-500-034	350.00	
320-500-035	350.00	
320-500-036	350.00	
320-500-037	350.00	
320-500-038	350.00	
320-500-039	350.00	
320-500-040	350.00	
320-500-041	350.00	
320-500-042	350.00	
320-500-043	350.00	
320-500-044	350.00	
320-500-045	350.00	
320-500-046	0.00	
320-500-047	0.00	
320-500-048	0.00	
320-501-001	350.00	
320-501-002	350.00	
320-501-003	350.00	
320-501-004	0.00	
320-502-001	350.00	
320-502-002	350.00	
320-502-003	350.00	
320-502-004	350.00	
320-502-005	350.00	

	I	II
ASSESSOR'S PARCEL NUMBER	AMOUNT OF ASSESSMENT	ASSESSMENT AS MODIFIED
320-502-006	350.00	
320-502-007	350.00	
320-502-008	350.00	
320-502-009	350.00	
320-502-010	350.00	
320-502-011	350.00	
320-502-012	350.00	
320-502-013	350.00	
320-502-014	350.00	
320-502-015	350.00	
320-502-016	350.00	
320-502-017	350.00	
320-502-018	350.00	
320-502-019	350.00	
320-502-020	350.00	
320-502-021	350.00	
320-502-022	350.00	
320-502-023	350.00	
320-502-024	350.00	
320-503-001	350.00	
320-503-002	350.00	
320-503-003	350.00	
320-503-004	350.00	
320-503-005	350.00	
320-503-006	350.00	
320-503-007	350.00	
320-503-008	350.00	
320-503-009	350.00	
320-503-010	350.00	
320-503-011	350.00	
320-503-012	350.00	
320-503-013	350.00	
320-503-014	350.00	
320-503-015	350.00	
320-503-016	350.00	
320-503-017	350.00	
320-503-018	350.00	
320-503-019	350.00	
320-503-020	350.00	
320-503-021	350.00	
320-503-022	350.00	
320-503-023	350.00	
320-503-024	350.00	
320-510-001	350.00	
320-510-002	350.00	
320-510-003	350.00	
320-510-004	350.00	
320-510-005	0.00	
320-510-006	0.00	
320-510-007	0.00	
320-510-008	350.00	
320-510-009	350.00	
320-510-010	350.00	
320-510-011	350.00	
320-510-012	350.00	
320-510-013	350.00	
320-510-014	350.00	
320-510-015	350.00	
320-510-016	350.00	
320-510-017	350.00	
320-510-018	350.00	

	I	II
ASSESSOR'S PARCEL NUMBER	AMOUNT OF ASSESSMENT	ASSESSMENT AS MODIFIED
320-510-019	350.00	
320-510-020	350.00	
320-510-021	350.00	
320-510-022	350.00	
320-510-023	350.00	
320-510-024	350.00	
320-510-025	350.00	
320-510-026	350.00	
320-510-027	350.00	
320-510-028	350.00	
320-510-029	350.00	
320-510-030	350.00	
320-510-031	350.00	
320-510-032	350.00	
320-510-033	350.00	
320-510-034	350.00	
320-510-035	350.00	
320-510-036	350.00	
320-510-037	350.00	
320-510-038	350.00	
320-510-039	350.00	
320-510-040	350.00	
320-510-041	350.00	
320-510-042	350.00	
320-510-043	350.00	
320-510-044	350.00	
320-510-045	350.00	
320-510-046	350.00	
320-510-047	350.00	
320-510-048	350.00	
320-510-049	350.00	
320-510-050	350.00	
320-510-051	350.00	
320-510-052	350.00	
320-510-053	350.00	
320-510-054	350.00	
320-510-055	350.00	
320-510-056	350.00	
320-510-057	350.00	
320-510-058	350.00	
320-510-059	350.00	
320-510-060	350.00	
320-510-061	350.00	
320-510-062	0.00	
320-510-063	0.00	
320-520-001	350.00	
320-520-002	350.00	
320-520-003	350.00	
320-520-004	350.00	
320-520-005	350.00	
320-520-006	350.00	
320-520-007	350.00	
320-520-008	350.00	
320-520-009	350.00	
320-520-010	350.00	
320-520-011	350.00	
320-520-012	350.00	
320-520-013	350.00	
320-520-014	350.00	
320-520-015	350.00	
320-520-016	350.00	

	I	II
ASSESSOR'S PARCEL NUMBER	AMOUNT OF ASSESSMENT	ASSESSMENT AS MODIFIED
320-520-017	350.00	
320-520-018	350.00	
320-520-019	0.00	
320-520-020	350.00	
320-520-021	350.00	
320-520-022	350.00	
320-520-023	350.00	
320-520-024	350.00	
320-520-025	350.00	
320-520-026	350.00	
320-520-027	350.00	
320-520-028	350.00	
320-520-029	350.00	
320-520-030	350.00	
320-520-031	350.00	
320-520-032	350.00	
320-520-033	350.00	
320-520-034	350.00	
320-520-035	350.00	
320-521-001	350.00	
320-521-002	350.00	
320-521-003	350.00	
320-521-004	350.00	
320-521-005	350.00	
320-521-006	350.00	
320-521-007	350.00	
320-521-008	350.00	
320-521-009	350.00	
320-521-010	350.00	
320-521-011	350.00	
320-521-012	350.00	
320-521-013	350.00	
320-521-014	350.00	
320-521-015	350.00	
320-521-016	350.00	
320-521-017	350.00	
320-521-018	0.00	
320-521-019	0.00	
320-530-001	350.00	
320-530-002	350.00	
320-530-003	350.00	
320-530-004	350.00	
320-530-005	350.00	
320-530-006	350.00	
320-530-007	350.00	
320-530-008	350.00	
320-530-009	350.00	
320-530-010	350.00	
320-530-011	350.00	
320-530-012	350.00	
320-530-013	350.00	
320-530-014	350.00	
320-530-015	350.00	
320-530-016	350.00	
320-530-017	0.00	
320-530-018	0.00	
320-530-019	350.00	
320-530-020	350.00	
320-530-021	350.00	
320-530-022	350.00	
320-530-023	350.00	

	I	II
ASSESSOR'S PARCEL NUMBER	AMOUNT OF ASSESSMENT	ASSESSMENT AS MODIFIED
320-530-024	350.00	
320-530-025	350.00	
320-530-026	350.00	
320-530-027	350.00	
320-530-028	350.00	
320-530-029	350.00	
320-530-030	350.00	
320-530-031	350.00	
320-530-032	350.00	
320-530-033	350.00	
320-530-034	350.00	
320-530-035	350.00	
320-530-036	350.00	
320-530-037	350.00	
320-530-038	350.00	
320-530-039	350.00	
320-530-040	350.00	
320-530-041	350.00	
320-530-042	350.00	
320-530-043	350.00	
320-530-044	350.00	
320-530-045	350.00	
320-530-046	350.00	
320-530-047	350.00	
320-530-048	350.00	
320-530-049	350.00	
320-530-050	350.00	
320-530-051	350.00	
320-530-052	350.00	
320-530-053	350.00	
320-530-054	350.00	
320-530-055	350.00	
320-530-056	350.00	
320-530-057	350.00	
320-530-058	350.00	
320-530-059	350.00	
320-530-060	350.00	
320-530-061	350.00	
320-530-062	350.00	
320-530-063	350.00	
320-530-064	350.00	
320-530-065	350.00	
320-530-066	350.00	
320-530-067	350.00	
320-530-068	350.00	
320-530-069	0.00	
320-530-070	0.00	
320-540-001	350.00	
320-540-002	350.00	
320-540-003	350.00	
320-540-004	350.00	
320-540-005	350.00	
320-540-006	350.00	
320-540-007	350.00	
320-540-008	350.00	
320-540-009	350.00	
320-540-010	350.00	
320-540-011	350.00	
320-540-012	350.00	
320-540-013	350.00	
320-540-014	350.00	

	I	II
ASSESSOR'S PARCEL NUMBER	AMOUNT OF ASSESSMENT	ASSESSMENT AS MODIFIED
320-540-015	350.00	
320-540-016	350.00	
320-540-017	350.00	
320-540-018	350.00	
320-540-019	350.00	
320-540-020	350.00	
320-540-021	350.00	
320-540-022	350.00	
320-540-023	350.00	
320-540-024	350.00	
320-540-025	350.00	
320-540-026	350.00	
320-540-027	350.00	
320-540-028	350.00	
320-540-029	350.00	
320-540-030	350.00	
320-540-031	350.00	
320-540-032	350.00	
320-540-033	350.00	
320-540-034	350.00	
320-540-035	350.00	
320-540-036	350.00	
320-540-037	350.00	
320-540-038	350.00	
320-540-039	350.00	
320-540-040	0.00	
320-540-041	0.00	
320-541-001	350.00	
320-541-002	350.00	
320-541-003	350.00	
320-541-004	350.00	
320-541-005	350.00	
320-541-006	350.00	
320-541-007	350.00	
320-541-008	350.00	
320-541-009	350.00	
320-541-010	350.00	
320-541-011	350.00	
320-541-012	350.00	
320-541-013	350.00	
320-541-014	350.00	
320-541-015	350.00	
320-541-016	350.00	
320-541-017	350.00	
320-541-018	350.00	
320-541-019	350.00	
320-541-020	350.00	
320-541-021	350.00	
320-541-022	350.00	
320-541-023	350.00	
320-541-024	350.00	
320-542-001	350.00	
320-542-002	350.00	
320-542-003	350.00	
320-542-004	350.00	
320-542-005	350.00	
320-542-006	350.00	
320-542-007	350.00	
320-542-008	350.00	
320-542-009	350.00	
320-542-010	350.00	

	I	II
ASSESSOR'S PARCEL NUMBER	AMOUNT OF ASSESSMENT	ASSESSMENT AS MODIFIED
320-542-011	350.00	
320-542-012	350.00	
320-542-013	350.00	
320-542-014	350.00	
320-542-015	350.00	
320-542-016	350.00	
320-542-017	350.00	
320-542-018	350.00	
320-542-019	0.00	
320-542-020	0.00	
320-543-001	350.00	
320-543-002	350.00	
320-543-003	350.00	
320-543-004	350.00	
320-543-005	350.00	
320-543-006	350.00	
320-543-007	350.00	
320-543-008	350.00	
320-543-009	350.00	
320-543-010	350.00	
320-543-011	350.00	
320-543-012	350.00	
320-543-013	350.00	
320-543-014	350.00	
320-550-001	350.00	
320-550-002	350.00	
320-550-003	350.00	
320-550-004	350.00	
320-550-005	350.00	
320-550-006	350.00	
320-550-007	350.00	
320-550-008	350.00	
320-550-009	350.00	
320-550-010	350.00	
320-550-011	350.00	
320-550-012	350.00	
320-550-013	350.00	
320-550-014	350.00	
320-550-015	350.00	
320-550-016	350.00	
320-550-017	350.00	
320-550-018	350.00	
320-550-019	350.00	
320-550-020	350.00	
320-550-021	350.00	
320-550-022	350.00	
320-550-023	350.00	
320-550-024	350.00	
320-550-025	350.00	
320-550-026	350.00	
320-550-027	350.00	
320-550-028	350.00	
320-550-029	350.00	
320-550-030	350.00	
320-550-031	350.00	
320-550-032	350.00	
320-550-033	350.00	
320-550-034	350.00	
320-550-035	350.00	
320-550-036	350.00	
320-550-037	350.00	

	I	II
ASSESSOR'S PARCEL NUMBER	AMOUNT OF ASSESSMENT	ASSESSMENT AS MODIFIED
320-550-038	350.00	
320-550-039	350.00	
320-550-040	350.00	
320-550-041	350.00	
320-550-042	350.00	
320-550-043	350.00	
320-550-044	350.00	
320-550-045	350.00	
320-551-001	350.00	
320-551-002	350.00	
320-551-003	350.00	
320-551-004	350.00	
320-551-005	350.00	
320-551-006	350.00	
320-551-007	350.00	
320-551-008	350.00	
320-551-009	350.00	
320-551-010	350.00	
320-551-011	350.00	
320-551-012	350.00	
320-551-013	350.00	
320-551-014	350.00	
320-551-015	350.00	
320-551-016	350.00	
320-551-017	350.00	
320-551-018	350.00	
320-551-019	0.00	
320-551-020	0.00	
320-560-001	350.00	
320-560-002	350.00	
320-560-003	350.00	
320-560-004	350.00	
320-560-005	350.00	
320-560-006	350.00	
320-560-007	350.00	
320-560-008	350.00	
320-560-009	350.00	
320-560-010	350.00	
320-560-011	350.00	
320-560-012	350.00	
320-560-013	350.00	
320-560-014	350.00	
320-561-001	350.00	
320-561-002	350.00	
320-561-003	350.00	
320-561-004	350.00	
320-561-005	350.00	
320-561-006	350.00	
320-561-007	350.00	
320-561-008	350.00	
320-561-009	350.00	
320-561-010	350.00	
320-561-011	350.00	
320-561-012	350.00	
320-561-013	350.00	
320-561-014	350.00	
320-561-015	350.00	
320-561-016	350.00	
320-561-017	350.00	
320-561-018	350.00	
320-561-019	350.00	

	I	II
ASSESSOR'S PARCEL NUMBER	AMOUNT OF ASSESSMENT	ASSESSMENT AS MODIFIED
320-561-020	350.00	
320-561-021	350.00	
320-561-022	350.00	
320-561-023	350.00	
320-561-024	350.00	
320-561-025	350.00	
320-561-026	350.00	
320-561-027	350.00	
320-561-028	350.00	
320-561-029	350.00	
320-561-030	350.00	
320-561-031	350.00	
320-561-032	350.00	
320-561-033	0.00	
320-561-034	0.00	
320-561-035	0.00	
320-562-001	350.00	
320-562-002	350.00	
320-562-003	350.00	
320-562-004	350.00	
320-562-005	350.00	
320-562-006	350.00	
320-562-007	350.00	
320-562-008	0.00	
320-563-001	350.00	
320-563-002	350.00	
320-563-003	350.00	
320-563-004	350.00	
320-563-005	350.00	
320-563-006	350.00	
320-563-007	350.00	
320-563-008	350.00	
320-563-009	350.00	
320-563-010	350.00	
320-563-011	350.00	
320-563-012	350.00	
320-563-013	350.00	
320-563-014	350.00	
320-570-001	575.60	
320-570-002	575.60	
320-570-003	575.60	
320-570-004	575.60	
320-570-005	575.60	
320-570-006	575.60	
320-570-007	575.60	
320-570-008	575.60	
320-571-001	575.60	
320-571-002	575.60	
320-571-003	575.60	
320-571-004	575.60	
320-571-005	575.60	
320-571-006	575.60	
320-571-007	575.60	
320-571-008	575.60	
320-571-009	575.60	
320-571-010	575.60	
320-571-011	575.60	
320-571-012	575.60	
320-571-013	575.60	
320-571-014	575.60	
320-571-015	575.60	

ASSESSOR'S PARCEL NUMBER	AMOUNT OF ASSESSMENT	ASSESSMENT AS MODIFIED
320-571-016	575.60	
320-571-017	575.60	
320-571-018	575.60	
320-571-019	575.60	
320-571-020	575.60	
320-571-021	575.60	
320-571-022	575.60	
320-571-023	575.60	
320-571-024	0.00	
320-571-025	0.00	
320-571-026	0.00	
320-571-027	0.00	
320-571-028	0.00	
320-571-029	575.60	
320-571-030	575.60	
320-571-031	575.60	
320-571-032	575.60	
320-571-033	575.60	
320-571-034	575.60	
320-571-035	575.60	
320-571-036	575.60	
320-571-037	575.60	
320-572-001	575.60	
320-572-002	575.60	
320-572-003	575.60	
320-572-004	575.60	
320-572-005	575.60	
320-572-006	575.60	
320-572-007	575.60	
320-572-008	575.60	
320-572-009	575.60	
320-572-010	575.60	
320-572-011	575.60	
320-572-012	575.60	
320-572-013	575.60	
320-572-014	575.60	
320-572-015	575.60	
320-572-016	575.60	
320-572-017	575.60	
320-572-018	575.60	
320-572-019	575.60	
320-572-020	575.60	
320-572-021	575.60	
320-572-022	575.60	
320-572-023	575.60	
320-572-024	575.60	
320-572-025	575.60	
320-572-026	575.60	
320-572-027	575.60	
320-572-028	575.60	
320-572-029	575.60	
320-572-030	575.60	
320-580-001	121.74	
320-580-002	121.74	
320-580-003	121.74	
320-580-004	121.74	
320-580-005	121.74	
320-580-006	121.74	
320-580-007	121.74	
320-580-008	121.74	
320-580-009	121.74	

ASSESSOR'S PARCEL NUMBER	AMOUNT OF ASSESSMENT	ASSESSMENT AS MODIFIED
320-580-010	121.74	
320-580-011	121.74	
320-580-012	121.74	
320-580-013	121.74	
320-580-014	121.74	
320-580-015	121.74	
320-580-016	121.74	
320-580-017	121.74	
320-580-018	121.74	
320-580-019	121.74	
320-580-020	121.74	
320-580-021	121.74	
320-580-022	121.74	
320-580-023	121.74	
320-580-024	121.74	
320-580-025	121.74	
320-580-026	121.74	
320-580-027	121.74	
320-580-028	121.74	
320-580-029	121.74	
320-580-030	121.74	
320-580-031	121.74	
320-580-032	121.74	
320-580-033	121.74	
320-580-034	121.74	
320-580-035	121.74	
320-580-036	121.74	
320-580-037	121.74	
320-580-038	121.74	
320-580-039	121.74	
320-580-040	121.74	
320-580-041	121.74	
320-580-042	121.74	
320-580-043	121.74	
320-580-044	121.74	
320-580-045	121.74	
320-580-046	121.74	
320-580-047	121.74	
320-580-048	121.74	
320-580-049	121.74	
320-580-050	121.74	
320-580-051	121.74	
320-580-052	121.74	
320-580-053	121.74	
320-580-054	121.74	
320-580-055	121.74	
320-580-056	121.74	
320-580-057	121.74	
320-580-058	121.74	
320-580-059	121.74	
320-580-060	121.74	
320-580-061	121.74	
320-580-062	121.74	
320-580-063	121.74	
320-580-064	121.74	
320-580-065	121.74	
320-580-066	121.74	
320-580-067	121.74	
320-580-068	121.74	
320-580-069	121.74	
320-580-070	121.74	

ASSESSOR'S PARCEL NUMBER	AMOUNT OF ASSESSMENT	ASSESSMENT AS MODIFIED
320-580-071	121.74	
320-580-072	121.74	
320-580-073	121.74	
320-580-074	121.74	
320-580-075	121.74	
320-580-076	0.00	
320-580-077	0.00	
320-580-078	0.00	
320-580-079	0.00	
320-580-080	0.00	
320-580-081	0.00	
320-580-082	0.00	
320-581-001	121.74	
320-581-002	121.74	
320-581-003	121.74	
320-581-004	121.74	
320-581-005	121.74	
320-581-006	121.74	
320-581-007	121.74	
320-581-008	121.74	
320-581-009	121.74	
320-581-010	121.74	
320-581-011	121.74	
320-581-012	121.74	
320-581-013	121.74	
320-581-014	121.74	
320-581-015	121.74	
320-581-016	121.74	
320-581-017	121.74	
320-581-018	121.74	
320-581-019	121.74	
320-581-020	121.74	
320-581-021	121.74	
320-581-022	121.74	
320-581-023	121.74	
320-581-024	121.74	
320-581-025	121.74	
320-581-026	121.74	
320-581-027	121.74	
320-581-028	121.74	
320-581-029	121.74	
320-581-030	121.74	
320-581-031	121.74	
320-581-032	121.74	
320-581-033	121.74	
320-581-034	121.74	
320-581-035	121.74	
320-581-036	121.74	
320-581-037	121.74	
320-581-038	121.74	
320-581-039	121.74	
320-581-040	121.74	
320-581-041	121.74	
320-581-042	121.74	
320-581-043	121.74	
320-581-044	121.74	
320-581-045	121.74	
320-581-046	121.74	
320-581-047	121.74	
320-581-048	121.74	
320-581-049	121.74	

I	II
ASSESSOR'S PARCEL NUMBER	AMOUNT OF ASSESSMENT
ASSESSMENT AS MODIFIED	
320-581-050	121.74
320-581-051	121.74
320-581-052	121.74
320-581-053	121.74
320-581-054	0.00
320-581-055	0.00
320-581-056	0.00
326-172-034	0.00
326-172-035	0.00
326-172-036	0.00
326-172-037	0.00
326-172-038	0.00
326-172-039	0.00
326-172-040	0.00
326-172-041	0.00
326-172-042	0.00
326-172-043	0.00
327-190-029	9,353.68
327-220-007	0.00
327-220-008	0.00
327-220-009	0.00
327-220-010	0.00
327-220-011	0.00
327-470-005	107.90
327-470-028	768.92
327-470-029	323.74
327-470-030	125.90
327-470-031	440.66
327-470-032	4,928.32
327-470-033	4,946.30
327-470-034	759.92
327-470-036	229.32
327-470-037	337.24
327-470-038	377.70
327-470-039	373.22
327-470-040	382.20
327-470-041	517.10
327-470-042	175.36
327-470-043	1,565.74
327-470-044	3,078.40
327-470-045	2,813.02
327-470-046	323.74
327-470-047	328.24
329-020-038	0.00
329-250-016	3,269.74
329-250-017	2,531.74
329-250-018	2,460.00
329-250-019	779.00
329-250-020	922.50
329-250-021	1,219.74
329-250-022	492.00
329-250-023	768.74
329-250-024	789.24
329-250-025	1,998.74
329-250-026	399.74
329-250-029	943.00
329-250-030	3,362.00
329-250-031	594.50
329-250-032	1,055.74
329-250-033	522.74
329-250-034	0.00

	I	II
ASSESSOR'S PARCEL NUMBER	AMOUNT OF ASSESSMENT	ASSESSMENT AS MODIFIED
329-250-035	809.74	
329-250-036	0.00	
329-250-037	0.00	
329-250-038	0.00	
329-250-039	615.00	
329-250-041	820.00	
329-250-042	3,399.74	
330-030-020	26,994.00	
330-040-031	0.00	
330-040-036	0.00	
330-040-050	0.00	
330-140-026		
330-150-010	38,062.60	
330-150-031	88,530.40	
330-301-001	101.54	
330-301-002	101.54	
330-301-003	101.54	
330-301-004	101.54	
330-301-005	101.54	
330-301-006	101.54	
330-301-007	101.54	
330-301-008	101.54	
330-301-009	101.54	
330-301-010	101.54	
330-301-011	101.54	
330-301-012	101.54	
330-301-013	101.54	
330-301-014	101.54	
330-301-015	101.54	
330-301-016	101.54	
330-301-017	101.54	
330-301-018	101.54	
330-301-019	101.54	
330-301-020	101.54	
330-301-021	101.54	
330-301-022	101.54	
330-301-023	101.54	
330-301-024	101.54	
330-301-025	101.54	
330-301-026	101.54	
330-301-027	101.54	
330-301-028	101.54	
330-301-029	101.54	
330-301-030	101.54	
330-301-031	101.54	
330-301-032	101.54	
330-301-033	101.54	
330-301-034	101.54	
330-302-001	101.54	
330-302-002	101.54	
330-302-003	101.54	
330-302-004	101.54	
330-302-005	101.54	
330-302-006	101.54	
330-302-007	101.54	
330-302-008	101.54	
330-302-009	101.54	
330-302-010	101.54	
330-302-011	101.54	
330-302-012	101.54	
330-302-013	101.54	

I

II

ASSESSOR'S PARCEL NUMBER	AMOUNT OF ASSESSMENT	ASSESSMENT AS MODIFIED
330-302-014	101.54	
330-302-015	101.54	
330-302-016	101.54	
330-302-017	101.54	
330-302-018	101.54	
330-302-019	101.54	
330-302-020	101.54	
330-302-021	101.54	
330-302-022	101.54	
330-302-023	101.54	
330-302-024	101.54	
330-302-025	101.54	
330-302-026	101.54	
330-302-027	101.54	
330-302-028	101.54	
330-302-029	101.54	
330-303-001	101.54	
330-303-002	101.54	
330-303-003	101.54	
330-303-004	101.54	
330-303-005	101.54	
330-303-006	101.54	
330-303-007	101.54	
330-303-008	101.54	
330-303-009	101.54	
330-303-010	101.54	
330-303-011	101.54	
330-303-012	101.54	
330-303-013	101.54	
330-303-014	101.54	
330-311-001	76.72	
330-311-002	76.72	
330-311-003	76.72	
330-311-004	76.72	
330-311-005	76.72	
330-311-006	76.72	
330-311-007	76.72	
330-311-008	76.72	
330-311-009	76.72	
330-311-010	76.72	
330-311-011	76.72	
330-311-012	76.72	
330-311-013	76.72	
330-311-014	76.72	
330-311-015	76.72	
330-311-016	76.72	
330-311-017	76.72	
330-311-018	76.72	
330-311-019	76.72	
330-311-020	76.72	
330-311-021	76.72	
330-311-022	76.72	
330-311-023	76.72	
330-311-024	76.72	
330-311-025	76.72	
330-311-026	76.72	
330-311-027	76.72	
330-311-028	76.72	
330-311-029	76.72	
330-311-030	76.72	
330-311-031	76.72	

ASSESSOR'S PARCEL NUMBER	AMOUNT OF ASSESSMENT	ASSESSMENT AS MODIFIED
330-311-032	76.72	
330-312-001	76.72	
330-312-002	76.72	
330-312-003	76.72	
330-312-004	76.72	
330-312-005	76.72	
330-312-006	76.72	
330-312-007	76.72	
330-312-008	76.72	
330-312-009	76.72	
330-312-010	76.72	
330-312-011	76.72	
330-312-012	76.72	
330-312-013	76.72	
330-312-014	76.72	
330-312-015	76.72	
330-312-016	76.72	
330-312-017	76.72	
330-312-018	76.72	
330-312-019	76.72	
330-312-020	76.72	
330-312-021	76.72	
330-313-001	76.72	
330-313-002	76.72	
330-313-003	76.72	
330-313-004	76.72	
330-313-005	76.72	
330-321-001	76.72	
330-321-002	76.72	
330-321-003	76.72	
330-321-004	76.72	
330-321-005	76.72	
330-321-006	76.72	
330-321-007	76.72	
330-321-008	76.72	
330-321-009	76.72	
330-321-010	76.72	
330-321-011	76.72	
330-321-012	76.72	
330-321-013	76.72	
330-321-014	76.72	
330-321-015	76.72	
330-322-001	76.72	
330-322-002	76.72	
330-322-003	76.72	
330-322-004	76.72	
330-322-005	76.72	
330-323-001	76.72	
330-323-002	76.72	
330-323-003	76.72	
330-323-004	76.72	
330-323-005	76.72	
330-323-006	76.72	
330-323-007	76.72	
330-323-008	76.72	
330-323-009	76.72	
330-323-010	76.72	
330-323-011	76.72	
330-323-012	76.72	
330-323-013	76.72	
330-323-014	76.72	

ASSESSOR'S PARCEL NUMBER	AMOUNT OF ASSESSMENT	ASSESSMENT AS MODIFIED
330-323-015	76.72	
330-323-016	76.72	
330-323-017	76.72	
330-323-018	76.72	
330-323-019	76.72	
330-323-020	76.72	
330-323-021	76.72	
330-323-022	76.72	
330-331-001	144.44	
330-331-002	144.44	
330-331-003	144.44	
330-331-004	144.44	
330-331-005	144.44	
330-331-006	144.44	
330-332-001	144.44	
330-332-002	144.44	
330-332-003	144.44	
330-332-004	144.44	
330-332-005	144.44	
330-332-006	144.44	
330-332-007	144.44	
330-332-008	144.44	
330-332-009	144.44	
330-332-010	144.44	
330-332-011	144.44	
330-332-012	144.44	
330-332-013	144.44	
330-332-014	144.44	
330-332-015	144.44	
330-332-016	144.44	
330-332-017	144.44	
330-332-018	144.44	
330-332-019	144.44	
330-332-020	144.44	
330-332-021	144.44	
330-332-022	144.44	
330-332-023	144.44	
330-332-024	144.44	
330-332-025	144.44	
330-332-026	144.44	
330-332-027	144.44	
330-332-028	144.44	
330-332-029	144.44	
330-332-030	144.44	
330-332-031	144.44	
330-332-032	144.44	
330-332-033	144.44	
330-332-034	144.44	
330-332-035	144.44	
330-332-036	144.44	
330-333-001	144.44	
330-333-002	144.44	
330-333-003	144.44	
330-333-004	144.44	
330-333-005	144.44	
330-333-006	144.44	
330-333-007	144.44	
330-333-008	144.44	
330-333-009	144.44	
330-333-010	144.44	
330-333-011	144.44	

ASSESSOR'S PARCEL NUMBER	AMOUNT OF ASSESSMENT	ASSESSMENT AS MODIFIED
330-333-012	144.44	
330-333-013	144.44	
330-333-014	144.44	
330-333-015	144.44	
330-333-016	144.44	
330-340-001	144.44	
330-340-002	144.44	
330-340-003	144.44	
330-340-004	144.44	
330-340-005	144.44	
330-340-006	144.44	
330-340-007	144.44	
330-340-008	144.44	
330-340-009	144.44	
330-340-010	144.44	
330-340-011	144.44	
330-340-012	144.44	
330-340-013	144.44	
330-350-001	144.44	
330-350-002	144.44	
330-350-003	144.44	
330-350-004	144.44	
330-350-005	144.44	
330-350-006	144.44	
330-350-007	144.44	
330-350-008	144.44	
330-350-009	144.44	
330-350-010	144.44	
330-350-011	144.44	
330-350-012	144.44	
330-350-013	144.44	
330-350-014	144.44	
330-350-015	144.44	
330-350-016	144.44	
330-351-001	144.44	
330-351-002	144.44	
330-351-003	144.44	
330-351-004	144.44	
330-351-005	144.44	
330-351-006	144.44	
330-351-007	144.44	
330-351-008	144.44	
330-351-009	144.44	
330-351-010	144.44	
330-351-011	144.44	
330-351-012	144.44	
330-351-013	144.44	
330-351-014	144.44	
330-351-015	144.44	
330-351-016	144.44	
330-351-017	144.44	
330-351-018	144.44	
330-351-019	144.44	
330-351-020	144.44	
330-351-021	144.44	
330-351-022	144.44	
330-351-023	144.44	
330-351-024	144.44	
330-351-025	144.44	
330-351-026	144.44	
330-351-027	144.44	

ASSESSOR'S PARCEL NUMBER	AMOUNT OF ASSESSMENT	ASSESSMENT AS MODIFIED
330-351-028	144.44	
330-352-001	144.44	
330-352-002	144.44	
330-352-003	144.44	
330-352-004	144.44	
330-353-001	144.44	
330-353-002	144.44	
330-353-003	144.44	
330-353-004	144.44	
330-353-005	144.44	
330-360-001	144.44	
330-360-002	144.44	
330-360-003	144.44	
330-360-004	144.44	
330-360-005	144.44	
330-360-006	144.44	
330-360-007	144.44	
330-360-008	144.44	
330-360-009	144.44	
330-360-010	144.44	
330-360-011	144.44	
330-360-012	144.44	
330-360-013	144.44	
330-360-014	144.44	
330-360-015	144.44	
330-360-016	144.44	
330-360-017	144.44	
330-360-018	144.44	
330-360-019	144.44	
330-360-020	144.44	
330-360-021	144.44	
330-360-022	144.44	
330-360-023	144.44	
330-360-024	144.44	
330-360-025	144.44	
330-360-026	144.44	
330-360-027	144.44	
330-360-028	144.44	
330-360-029	144.44	
330-360-030	144.44	
330-360-031	144.44	
330-360-032	144.44	
330-361-001	144.44	
330-361-002	144.44	
330-361-003	144.44	
330-361-004	144.44	
330-361-005	144.44	
330-361-006	144.44	
330-361-007	144.44	
330-362-001	144.44	
330-362-002	144.44	
330-362-003	144.44	
330-362-004	144.44	
330-362-005	144.44	
330-362-006	144.44	
330-362-007	144.44	
330-362-008	144.44	
330-362-009	144.44	
330-362-010	144.44	
330-362-011	144.44	
330-362-012	144.44	

	I	II
ASSESSOR'S PARCEL NUMBER	AMOUNT OF ASSESSMENT	ASSESSMENT AS MODIFIED
330-362-013	144.44	
330-370-001	144.44	
330-370-002	144.44	
330-370-003	144.44	
330-370-004	144.44	
330-370-005	144.44	
330-370-006	144.44	
330-370-007	144.44	
330-370-008	144.44	
330-370-009	144.44	
330-370-010	144.44	
330-370-011	144.44	
330-370-012	144.44	
330-370-013	144.44	
330-370-014	144.44	
330-370-015	144.44	
330-370-016	144.44	
330-370-017	144.44	
330-370-018	144.44	
330-370-019	144.44	
330-370-020	144.44	
330-370-021	144.44	
330-370-022	144.44	
330-370-023	144.44	
330-370-024	144.44	
330-370-025	144.44	
330-370-026	144.44	
330-370-027	144.44	
330-371-001	144.44	
330-371-002	144.44	
330-371-003	144.44	
330-371-004	144.44	
330-371-005	144.44	
330-371-006	144.44	
330-371-007	144.44	
330-371-008	144.44	
330-371-009	144.44	
330-371-010	144.44	
330-371-011	144.44	
330-371-012	144.44	
330-371-013	144.44	
330-371-014	144.44	
330-371-015	144.44	
330-371-016	144.44	
330-371-017	144.44	
330-371-018	144.44	
330-371-019	144.44	
330-371-020	144.44	
330-371-021	144.44	
330-371-022	144.44	
330-371-023	144.44	
330-371-024	144.44	
330-371-025	144.44	
330-371-026	144.44	
330-371-027	144.44	
330-371-028	144.44	
330-371-029	144.44	
330-371-030	144.44	
330-371-031	144.44	
330-371-032	144.44	
330-380-001	144.44	

I	II
ASSESSOR'S PARCEL NUMBER	AMOUNT OF ASSESSMENT ASSESSMENT AS MODIFIED
330-380-002	144.44
330-380-003	144.44
330-380-004	144.44
330-380-005	144.44
330-380-006	144.44
330-380-007	144.44
330-380-008	144.44
330-380-009	144.44
330-380-010	144.44
330-380-011	144.44
330-380-012	144.44
330-380-013	144.44
330-380-014	144.44
330-380-015	144.44
330-380-016	144.44
330-380-017	144.44
330-380-018	144.44
330-380-019	144.44
330-380-020	144.44
330-380-021	144.44
330-380-022	144.44
330-380-023	144.44
330-380-024	144.44
330-380-025	144.44
330-380-026	144.44
330-380-028	144.44
330-380-029	144.44
330-380-030	144.44
330-380-031	144.44
330-380-032	144.44
330-380-033	144.44
330-380-034	144.44
330-380-035	144.44
330-380-036	144.44
330-380-037	144.44
330-380-038	144.44
330-380-039	144.44
330-380-040	144.44
330-380-041	144.44
330-380-042	144.44
330-380-043	144.44
330-380-044	144.44
330-380-045	144.44
330-390-001	144.44
330-390-002	144.44
330-390-003	144.44
330-390-004	144.44
330-390-005	144.44
330-390-006	144.44
330-390-007	144.44
330-390-008	144.44
330-390-009	144.44
330-390-010	144.44
330-390-011	144.44
330-390-012	144.44
330-390-013	144.44
330-390-014	144.44
330-390-015	144.44
330-390-016	144.44
330-390-017	144.44
330-390-018	144.44

	I	II
ASSESSOR'S PARCEL NUMBER	AMOUNT OF ASSESSMENT	ASSESSMENT AS MODIFIED
330-390-019	144.44	
330-390-020	144.44	
330-390-021	144.44	
330-390-022	144.44	
330-390-023	144.44	
330-390-024	144.44	
330-390-025	144.44	
330-390-026	144.44	
330-390-027	144.44	
330-390-028	144.44	
330-390-029	144.44	
330-390-030	144.44	
330-390-031	144.44	
330-400-001	735.10	
330-400-002	735.10	
330-400-003	735.10	
330-400-004	735.10	
330-400-005	735.10	
330-400-006	735.10	
330-400-007	735.10	
330-400-008	735.10	
330-400-009	735.10	
330-400-010	735.10	
330-400-011	735.10	
330-400-012	735.10	
330-400-013	735.10	
330-400-014	735.10	
330-400-015	735.10	
330-400-016	735.10	
330-400-017	735.10	
330-400-018	735.10	
330-400-019	735.10	
330-400-020	735.10	
330-400-021	735.10	
330-400-022	735.10	
330-401-001	735.10	
330-401-002	735.10	
330-401-003	735.10	
330-401-004	735.10	
330-401-005	735.10	
330-401-006	735.10	
330-401-007	735.10	
330-401-008	735.10	
330-401-009	735.10	
330-401-010	735.10	
330-401-011	735.10	
330-401-012	735.10	
330-401-013	735.10	
330-401-014	735.10	
330-401-015	735.10	
330-401-016	735.10	
330-401-017	735.10	
330-401-018	735.10	
330-401-019	735.10	
330-401-020	735.10	
330-401-021	735.10	
330-401-022	735.10	
330-401-023	735.10	
330-401-024	735.10	
330-401-025	735.10	
330-401-026	735.10	

ASSESSOR'S PARCEL NUMBER	AMOUNT OF ASSESSMENT	ASSESSMENT AS MODIFIED
330-401-027	735.10	
330-401-028	735.10	
330-402-001	735.10	
330-402-002	735.10	
330-402-003	735.10	
330-402-004	735.10	
330-402-005	735.10	
330-402-006	735.10	
330-402-007	735.10	
330-410-001	735.10	
330-410-002	735.10	
330-410-003	735.10	
330-410-004	735.10	
330-410-005	735.10	
330-410-006	735.10	
330-410-007	735.10	
330-410-008	735.10	
330-410-009	735.10	
330-410-010	735.10	
330-410-011	735.10	
330-410-012	735.10	
330-410-013	735.10	
330-410-014	735.10	
330-410-015	735.10	
330-410-016	735.10	
330-410-017	735.10	
330-410-018	735.10	
330-410-019	735.10	
330-410-020	735.10	
330-410-021	735.10	
330-411-001	735.10	
330-411-002	735.10	
330-411-003	735.10	
330-411-004	735.10	
330-411-005	735.10	
330-411-006	735.10	
330-411-007	735.10	
330-411-008	735.10	
330-411-009	735.10	
330-411-010	735.10	
330-411-011	735.10	
330-411-012	735.10	
330-411-013	735.10	
330-411-014	735.10	
330-411-015	735.10	
330-411-016	735.10	
330-411-017	735.10	
330-411-018	735.10	
330-411-019	735.10	
330-411-020	735.10	
330-411-021	735.10	
330-411-022	735.10	
330-411-023	735.10	
330-411-024	735.10	
330-411-025	735.10	
330-420-001	735.10	
330-420-002	735.10	
330-420-003	735.10	
330-420-004	735.10	
330-420-005	735.10	
330-420-006	735.10	

ASSESSOR'S PARCEL NUMBER	AMOUNT OF ASSESSMENT	ASSESSMENT AS MODIFIED
330-420-007	735.10	
330-420-008	735.10	
330-420-009	735.10	
330-420-010	735.10	
330-420-011	735.10	
330-420-012	735.10	
330-420-013	735.10	
330-420-014	735.10	
330-420-015	735.10	
330-420-016	735.10	
330-420-017	735.10	
330-420-018	735.10	
330-420-019	735.10	
330-421-001	735.10	
330-421-002	735.10	
330-421-003	735.10	
330-421-004	735.10	
330-421-005	735.10	
330-421-006	735.10	
330-421-007	735.10	
330-421-008	735.10	
330-421-009	735.10	
330-422-001	735.10	
330-422-002	735.10	
330-422-003	735.10	
330-422-004	735.10	
330-422-005	735.10	
330-422-006	735.10	
330-422-007	735.10	
330-422-008	735.10	
330-422-009	735.10	
330-422-010	735.10	
330-422-011	735.10	
330-422-012	735.10	
330-422-013	735.10	
330-422-014	735.10	
330-422-015	735.10	
330-422-016	735.10	
330-422-017	735.10	
330-422-018	735.10	
330-422-019	735.10	
330-422-020	735.10	
330-422-021	735.10	
330-422-022	735.10	
330-422-023	735.10	
330-422-024	735.10	
330-422-025	735.10	
330-422-026	735.10	
330-422-027	735.10	
330-422-028	735.10	
330-422-029	735.10	
330-422-030	735.10	
330-422-031	735.10	
330-422-032	735.10	
330-422-033	735.10	
330-422-034	735.10	
330-422-035	735.10	
330-422-036	735.10	
330-422-037	735.10	
330-422-038	735.10	
330-422-039	735.10	

ASSESSOR'S PARCEL NUMBER	AMOUNT OF ASSESSMENT	ASSESSMENT AS MODIFIED
330-422-040	735.10	
330-422-041	735.10	
330-422-042	735.10	
330-430-001	735.10	
330-430-002	735.10	
330-430-003	735.10	
330-430-004	735.10	
330-430-005	735.10	
330-430-006	735.10	
330-430-007	735.10	
330-430-008	735.10	
330-430-009	735.10	
330-430-010	735.10	
330-430-011	735.10	
330-430-012	735.10	
330-430-013	735.10	
330-430-014	735.10	
330-430-015	735.10	
330-430-016	735.10	
330-430-017	735.10	
330-430-018	735.10	
330-430-019	735.10	
330-430-020	735.10	
330-430-021	735.10	
330-430-022	735.10	
330-430-023	735.10	
330-430-024	735.10	
330-430-025	735.10	
330-430-026	735.10	
330-430-027	735.10	
330-431-001	735.10	
330-431-002	735.10	
330-431-003	735.10	
330-431-004	735.10	
330-431-005	735.10	
330-431-006	735.10	
330-431-007	735.10	
330-431-008	735.10	
330-431-009	735.10	
330-431-010	735.10	
330-431-011	735.10	
330-431-012	735.10	
330-431-013	735.10	
330-431-014	735.10	
330-431-015	735.10	
330-431-016	735.10	
330-431-017	735.10	
330-431-018	735.10	
330-431-019	735.10	
330-431-020	735.10	
330-431-021	735.10	
330-431-022	735.10	
330-431-023	735.10	
330-431-024	735.10	
330-431-025	735.10	
330-431-026	735.10	
330-431-027	735.10	
330-431-028	735.10	
330-431-029	735.10	
330-431-030	735.10	
330-431-031	735.10	

ASSESSOR'S PARCEL NUMBER	AMOUNT OF ASSESSMENT	ASSESSMENT AS MODIFIED
330-431-032	735.10	
330-431-033	735.10	
330-431-034	735.10	
330-431-035	735.10	
330-431-036	735.10	
330-431-037	735.10	
330-431-038	735.10	
330-431-039	735.10	
330-431-040	735.10	
330-431-041	735.10	
330-431-042	735.10	
330-440-001	735.10	
330-440-002	735.10	
330-440-003	735.10	
330-440-004	735.10	
330-440-005	735.10	
330-440-006	735.10	
330-440-007	735.10	
330-440-008	735.10	
330-440-009	735.10	
330-440-010	735.10	
330-440-011	735.10	
330-440-012	735.10	
330-440-013	735.10	
330-440-014	735.10	
330-440-015	735.10	
330-440-016	735.10	
330-440-017	735.10	
330-440-018	735.10	
330-440-019	735.10	
330-440-020	735.10	
330-440-021	735.10	
330-440-022	735.10	
330-441-001	735.10	
330-441-002	735.10	
330-441-003	735.10	
330-441-004	735.10	
330-441-005	735.10	
330-441-006	735.10	
330-441-007	735.10	
330-441-008	735.10	
330-441-009	735.10	
330-441-010	735.10	
330-441-011	735.10	
330-441-012	735.10	
330-441-013	735.10	
330-441-014	735.10	
330-441-015	735.10	
330-441-016	735.10	
330-441-017	735.10	
330-441-018	735.10	
330-441-019	735.10	
330-441-020	735.10	
330-441-021	735.10	
330-441-022	735.10	
330-441-023	735.10	
330-441-024	735.10	
330-441-025	735.10	
330-441-026	735.10	
330-441-027	735.10	
330-441-028	735.10	

ASSESSOR'S PARCEL NUMBER	AMOUNT OF ASSESSMENT	ASSESSMENT AS MODIFIED
330-441-029	735.10	
330-441-030	735.10	
330-441-031	735.10	
330-441-032	735.10	
330-441-033	735.10	
330-441-034	735.10	
330-441-035	735.10	
330-442-001	735.10	
330-442-002	735.10	
330-442-003	735.10	
330-442-004	735.10	
330-442-005	735.10	
330-442-006	735.10	
330-442-007	735.10	
330-442-008	735.10	
330-442-009	735.10	
330-442-010	735.10	
330-442-011	735.10	
330-442-012	735.10	
330-442-013	735.10	
330-443-001	735.10	
330-443-002	735.10	
330-443-003	735.10	
330-443-004	735.10	
330-443-005	735.10	
330-443-006	735.10	
330-443-007	735.10	
330-450-001	735.10	
330-450-002	735.10	
330-450-003	735.10	
330-450-005	735.10	
330-450-006	735.10	
330-450-007	735.10	
330-450-008	735.10	
330-450-009	735.10	
330-450-010	735.10	
330-450-011	735.10	
330-450-012	735.10	
330-450-024	735.10	
330-451-001	735.10	
330-451-002	735.10	
330-451-003	735.10	
330-451-004	735.10	
330-451-005	735.10	
330-451-006	735.10	
330-451-007	735.10	
330-451-008	735.10	
330-451-009	735.10	
330-451-010	735.10	
330-451-011	735.10	
330-451-012	735.10	
330-451-013	735.10	
330-451-014	735.10	
330-451-015	735.10	
330-451-016	735.10	
330-451-017	735.10	
330-451-018	735.10	
330-451-019	735.10	
330-451-020	735.10	
330-451-021	735.10	
330-451-022	735.10	

ASSESSOR'S PARCEL NUMBER	AMOUNT OF ASSESSMENT	ASSESSMENT AS MODIFIED
330-451-023	735.10	
330-452-001	735.10	
330-452-002	735.10	
330-452-003	735.10	
330-452-004	735.10	
330-452-005	735.10	
330-452-006	735.10	
330-452-007	735.10	
330-452-008	735.10	
330-452-009	735.10	
330-452-010	735.10	
330-452-011	735.10	
330-452-012	735.10	
330-452-013	735.10	
330-452-014	735.10	
330-452-015	735.10	
330-452-016	735.10	
330-452-017	735.10	
330-452-018	735.10	
330-452-019	735.10	
330-452-020	735.10	
330-452-021	735.10	
330-452-022	735.10	
330-460-001	735.10	
330-460-002	735.10	
330-460-003	735.10	
330-460-004	735.10	
330-460-005	735.10	
330-460-006	735.10	
330-460-007	735.10	
330-460-008	735.10	
330-460-009	735.10	
330-460-010	735.10	
330-460-011	735.10	
330-460-012	735.10	
330-460-013	735.10	
330-460-014	735.10	
330-460-015	735.10	
330-460-016	735.10	
330-460-017	735.10	
330-460-018	735.10	
330-460-019	735.10	
330-460-020	735.10	
330-460-021	735.10	
330-460-022	735.10	
330-460-023	735.10	
330-460-024	735.10	
330-460-025	735.10	
330-460-026	735.10	
330-460-027	735.10	
330-460-028	735.10	
330-460-029	735.10	
330-460-030	735.10	
330-460-031	735.10	
330-460-032	735.10	
330-461-001	735.10	
330-461-002	735.10	
330-461-003	735.10	
330-461-004	735.10	
330-461-005	735.10	
330-461-006	735.10	

ASSESSOR'S PARCEL NUMBER	AMOUNT OF ASSESSMENT	ASSESSMENT AS MODIFIED
330-461-007	735.10	
330-461-008	735.10	
330-461-009	735.10	
330-461-010	735.10	
330-461-011	735.10	
330-461-012	735.10	
330-461-013	735.10	
330-461-014	735.10	
330-461-015	735.10	
330-461-016	735.10	
330-461-017	735.10	
330-461-018	735.10	
330-461-019	735.10	
330-461-020	735.10	
330-461-021	735.10	
330-461-022	735.10	
330-461-023	735.10	
330-461-024	735.10	
330-461-025	735.10	
330-461-026	735.10	
330-461-027	735.10	
330-461-028	735.10	
330-461-029	735.10	
330-461-030	735.10	
330-461-031	735.10	
330-461-032	735.10	
330-461-033	735.10	
330-461-034	735.10	
330-461-035	735.10	
330-461-036	735.10	
330-461-037	735.10	
330-461-038	735.10	
330-461-039	735.10	
330-461-040	735.10	
330-462-001	735.10	
330-462-002	735.10	
330-462-003	735.10	
330-462-004	735.10	
330-462-005	735.10	
330-462-006	735.10	
330-462-007	735.10	
330-462-008	735.10	
330-462-009	735.10	
330-462-010	735.10	
330-462-011	735.10	
330-462-012	735.10	
330-462-013	735.10	
330-462-014	735.10	
330-462-015	735.10	
330-462-016	735.10	
330-470-001	735.10	
330-470-002	735.10	
330-470-003	735.10	
330-470-004	735.10	
330-470-005	735.10	
330-470-006	735.10	
330-470-007	735.10	
330-470-008	735.10	
330-470-009	735.10	
330-470-010	735.10	
330-470-011	735.10	

	I	II
ASSESSOR'S PARCEL NUMBER	AMOUNT OF ASSESSMENT	ASSESSMENT AS MODIFIED
330-470-012	735.10	
330-470-013	735.10	
330-470-014	735.10	
330-470-015	735.10	
330-470-016	735.10	
330-470-017	735.10	
330-470-018	735.10	
330-470-019	735.10	
330-470-020	735.10	
330-470-021	735.10	
330-470-022	735.10	
330-470-023	735.10	
330-470-024	735.10	
330-470-025	735.10	
330-470-026	735.10	
330-470-027	735.10	
330-470-028	735.10	
330-470-029	735.10	
330-470-030	735.10	
330-470-031	735.10	
330-470-032	735.10	
330-470-033	735.10	
330-470-034	735.10	
330-470-035	735.10	
330-470-036	735.10	
330-470-037	735.10	
330-470-038	735.10	
330-470-039	735.10	
330-470-040	735.10	
330-470-041	735.10	
330-471-001	735.10	
330-471-002	735.10	
330-471-003	735.10	
330-471-004	735.10	
330-471-005	735.10	
330-471-006	735.10	
330-471-007	735.10	
330-471-008	735.10	
330-471-009	735.10	
330-471-010	735.10	
330-471-011	735.10	
330-471-012	735.10	
330-471-013	735.10	
330-471-014	735.10	
330-500-001	298.38	
330-500-002	298.38	
330-500-003	298.38	
330-501-001	298.38	
330-501-002	298.38	
330-501-003	298.38	
330-501-004	298.38	
330-501-005	298.38	
330-501-006	298.38	
330-501-007	298.38	
330-501-008	298.38	
330-501-009	298.38	
330-501-010	298.38	
330-501-011	298.38	
330-501-012	298.38	
330-501-013	298.38	
330-501-014	298.38	

ASSESSOR'S PARCEL NUMBER	AMOUNT OF ASSESSMENT	ASSESSMENT AS MODIFIED
330-501-015	298.38	
330-501-016	298.38	
330-501-017	298.38	
330-501-018	298.38	
330-501-019	298.38	
330-501-020	298.38	
330-501-021	298.38	
330-501-022	298.38	
330-501-023	298.38	
330-501-024	298.38	
330-501-025	298.38	
330-501-026	298.38	
330-501-027	298.38	
330-501-028	298.38	
330-501-029	298.38	
330-501-030	298.38	
330-501-031	298.38	
330-501-032	298.38	
330-501-033	298.38	
330-501-034	298.38	
330-501-035	298.38	
330-501-036	298.38	
330-501-037	298.38	
330-501-038	298.38	
330-501-039	298.38	
330-501-040	298.38	
330-502-001	298.38	
330-502-002	298.38	
330-502-003	298.38	
330-502-004	298.38	
330-502-005	298.38	
330-502-006	298.38	
330-502-007	298.38	
330-502-008	298.38	
330-502-009	298.38	
330-503-001	298.38	
330-503-002	298.38	
330-503-003	298.38	
330-503-004	298.38	
330-503-005	298.38	
330-503-006	298.38	
330-503-007	298.38	
330-503-008	298.38	
330-503-009	298.38	
330-503-010	298.38	
330-503-011	298.38	
330-503-012	298.38	
330-503-013	298.38	
330-503-014	298.38	
330-503-015	298.38	
330-503-016	298.38	
330-510-001	298.38	
330-510-002	298.38	
330-510-003	298.38	
330-510-004	298.38	
330-510-005	298.38	
330-510-006	298.38	
330-510-007	298.38	
330-510-008	298.38	
330-511-001	298.38	
330-511-002	298.38	

ASSESSOR'S PARCEL NUMBER	AMOUNT OF ASSESSMENT	ASSESSMENT AS MODIFIED
330-511-003	298.38	
330-511-004	298.38	
330-511-005	298.38	
330-511-006	298.38	
330-511-007	298.38	
330-511-008	298.38	
330-511-009	298.38	
330-511-010	298.38	
330-511-011	298.38	
330-511-012	298.38	
330-511-013	298.38	
330-511-014	298.38	
330-511-015	298.38	
330-511-016	298.38	
330-511-017	298.38	
330-511-018	298.38	
330-511-019	298.38	
330-511-020	298.38	
330-511-021	298.38	
330-511-022	298.38	
330-511-023	298.38	
330-511-024	298.38	
330-511-025	298.38	
330-511-026	298.38	
330-511-027	298.38	
330-511-028	298.38	
330-511-029	298.38	
330-511-030	298.38	
330-511-031	298.38	
330-511-032	298.38	
330-511-033	298.38	
330-511-034	298.38	
330-511-035	298.38	
330-511-036	298.38	
330-511-037	298.38	
330-511-038	298.38	
330-511-039	298.38	
330-511-040	298.38	
330-511-041	298.38	
330-511-042	298.38	
330-511-043	298.38	
330-520-001	298.38	
330-520-002	298.38	
330-520-003	298.38	
330-520-004	298.38	
330-520-005	298.38	
330-520-006	298.38	
330-520-007	298.38	
330-520-008	298.38	
330-520-009	298.38	
330-520-010	298.38	
330-520-011	298.38	
330-520-012	298.38	
330-520-013	298.38	
330-520-014	298.38	
330-521-001	298.38	
330-521-002	298.38	
330-521-003	298.38	
330-521-004	298.38	
330-521-005	298.38	
330-521-006	298.38	

ASSESSOR'S PARCEL NUMBER	AMOUNT OF ASSESSMENT	ASSESSMENT AS MODIFIED
330-521-007	298.38	
330-521-008	298.38	
330-521-009	298.38	
330-521-010	298.38	
330-521-011	298.38	
330-521-012	298.38	
330-521-013	298.38	
330-521-014	298.38	
330-521-015	298.38	
330-521-016	298.38	
330-521-017	298.38	
330-521-018	298.38	
330-521-019	298.38	
330-521-020	298.38	
330-521-021	298.38	
330-521-022	298.38	
330-521-023	298.38	
330-521-024	298.38	
330-521-025	298.38	
330-521-026	298.38	
330-521-027	298.38	
330-521-028	298.38	
330-521-029	298.38	
330-521-030	298.38	
330-521-031	298.38	
330-521-032	298.38	
330-521-033	298.38	
330-521-034	298.38	
330-521-035	298.38	
330-521-036	298.38	
330-521-037	298.38	
330-521-038	298.38	
330-521-039	298.38	
330-521-040	298.38	
330-521-041	298.38	
330-530-001	298.38	
330-530-002	298.38	
330-530-003	298.38	
330-530-004	298.38	
330-530-005	298.38	
330-530-006	298.38	
330-530-007	298.38	
330-530-008	298.38	
330-530-009	298.38	
330-530-010	298.38	
330-530-011	298.38	
330-530-012	298.38	
330-530-013	298.38	
330-530-014	298.38	
330-530-015	298.38	
330-530-016	298.38	
330-530-017	298.38	
330-530-018	298.38	
330-530-019	298.38	
330-530-020	298.38	
330-530-021	298.38	
330-530-022	298.38	
330-530-023	298.38	
330-530-024	298.38	
330-530-025	298.38	
330-530-026	298.38	

ASSESSOR'S PARCEL NUMBER	AMOUNT OF ASSESSMENT	ASSESSMENT AS MODIFIED
330-530-027	298.38	
330-530-028	298.38	
330-540-001	298.38	
330-540-002	298.38	
330-540-003	298.38	
330-540-004	298.38	
330-540-005	298.38	
330-540-006	298.38	
330-540-007	298.38	
330-540-008	298.38	
330-540-009	298.38	
330-540-010	298.38	
330-540-011	298.38	
330-540-012	298.38	
330-540-013	298.38	
330-540-014	298.38	
330-540-015	298.38	
330-540-016	298.38	
330-540-017	298.38	
330-540-018	298.38	
330-540-019	298.38	
330-540-020	298.38	
330-540-021	298.38	
330-540-022	298.38	
330-540-023	298.38	
330-540-024	298.38	
330-540-025	298.38	
330-540-026	298.38	
330-540-027	298.38	
330-540-028	298.38	
330-540-029	298.38	
330-540-030	298.38	
330-540-031	298.38	
330-540-032	298.38	
330-540-033	298.38	
330-540-034	298.38	
330-540-035	298.38	
330-540-036	298.38	
330-540-037	298.38	
330-540-038	298.38	
330-540-039	298.38	
330-540-040	298.38	
330-540-041	298.38	
330-540-042	298.38	
330-540-043	298.38	
330-540-044	298.38	
330-540-045	298.38	
330-540-046	298.38	
330-540-047	298.38	
330-540-048	298.38	
330-540-049	298.38	
330-540-050	298.38	
330-540-051	298.38	
330-540-052	298.38	
330-540-053	298.38	
330-540-054	298.38	
330-540-055	298.38	
330-540-056	298.38	
330-540-057	298.38	
330-540-058	298.38	
330-540-059	298.38	

ASSESSOR'S PARCEL NUMBER	AMOUNT OF ASSESSMENT	ASSESSMENT AS MODIFIED
330-540-060	298.38	
330-540-061	298.38	
330-540-062	298.38	
330-540-063	298.38	
330-540-064	298.38	
330-540-065	298.38	
330-540-066	298.38	
330-540-067	298.38	
330-540-068	298.38	
330-540-069	298.38	
330-540-070	298.38	
330-540-071	298.38	
330-540-072	298.38	
330-540-073	298.38	
330-540-074	298.38	
330-540-075	298.38	
330-540-076	298.38	
330-540-077	298.38	
330-540-078	298.38	
330-540-079	298.38	
330-540-080	298.38	
330-540-081	298.38	
330-540-082	298.38	
330-540-083	298.38	
330-540-084	298.38	
330-540-085	298.38	
330-541-001	298.38	
330-541-002	298.38	
330-541-003	298.38	
330-541-004	298.38	
330-541-005	298.38	
330-541-006	298.38	
330-541-007	298.38	
330-541-008	298.38	
330-541-009	298.38	
330-541-010	298.38	
330-541-011	298.38	
330-541-012	298.38	
330-541-013	298.38	
330-541-014	298.38	
330-550-001	298.38	
330-550-002	298.38	
330-550-003	298.38	
330-550-004	298.38	
330-550-005	298.38	
330-550-006	298.38	
330-550-007	298.38	
330-550-008	298.38	
330-550-009	298.38	
330-550-010	298.38	
330-550-011	298.38	
330-550-012	298.38	
330-550-013	298.38	
330-550-014	298.38	
330-550-015	298.38	
330-550-016	298.38	
330-550-017	298.38	
330-550-018	298.38	
330-550-019	298.38	
330-550-020	298.38	
330-550-021	298.38	

I	II
ASSESSOR'S PARCEL NUMBER	ASSESSMENT AS MODIFIED
330-550-022	298.38
330-550-023	0.00
330-550-024	0.00
330-550-025	0.00
330-550-026	298.38
330-550-027	298.38
330-550-028	298.38
330-550-029	298.38
330-550-030	298.38
330-550-031	298.38
330-550-032	298.38
330-550-033	298.38
330-550-034	298.38
330-550-035	298.38
330-551-001	298.38
330-551-002	298.38
330-551-003	298.38
330-551-004	298.38
330-551-005	298.38
330-551-006	298.38
330-551-007	298.38
330-551-008	298.38
330-552-001	298.38
330-552-002	298.38
330-552-003	298.38
330-552-004	298.38
330-552-005	298.38
330-552-006	298.38
330-552-007	298.38
330-552-008	298.38
330-552-010	298.38
330-552-011	298.38
330-552-012	298.38
330-552-013	298.38
330-552-014	298.38
330-552-015	298.38
330-552-016	298.38
330-552-017	298.38
330-552-018	298.38
330-552-019	298.38
330-552-020	298.38
330-552-021	298.38
330-552-022	298.38
330-552-023	298.38
330-552-024	298.38
330-552-025	298.38
330-552-026	298.38
330-552-027	298.38
330-552-028	298.38
330-552-029	298.38
330-552-030	298.38
330-552-031	298.38
330-552-032	298.38
330-552-033	298.38
330-552-034	298.38
330-552-035	298.38
330-552-036	298.38
330-552-037	298.38
330-552-038	298.38
330-552-039	298.38
330-552-040	298.38

Generate Charge

Count
Agency
District
Period
<input type="checkbox"/> Description
<input checked="" type="checkbox"/> Charges Ready for
<input type="checkbox"/> Totals (including C
<input type="checkbox"/> Active obligations
<input type="checkbox"/> Total Charge Cnt
<input type="checkbox"/> Total Charge Sum
<input type="checkbox"/> Budget Workshee
<input type="checkbox"/> Model must be cc

ASSESSOR'S PARCEL NUMBER	AMOUNT OF ASSESSMENT	ASSESSMENT AS MODIFIED
330-552-041	298.38	
330-552-042	298.38	
330-552-043	298.38	
330-552-044	298.38	
330-552-045	298.38	
330-552-046	298.38	
330-580-001	657.50	
330-580-002	657.50	
330-580-003	657.50	
330-580-004	657.50	
330-580-005	657.50	
330-580-006	657.50	
330-580-007	657.50	
330-580-008	657.50	
330-580-009	657.50	
330-580-010	657.50	
330-580-011	657.50	
330-581-001	657.50	
330-581-002	657.50	
330-581-003	657.50	
330-581-004	657.50	
330-581-005	657.50	
330-581-006	657.50	
330-581-007	657.50	
330-581-008	657.50	
330-581-009	657.50	
330-581-010	657.50	
330-581-011	657.50	
330-582-001	657.50	
330-582-002	657.50	
330-582-003	657.50	
330-582-004	657.50	
330-582-005	657.50	
330-582-006	657.50	
330-582-007	657.50	
330-582-008	657.50	
330-582-009	657.50	
330-582-010	657.50	
330-582-011	657.50	
330-582-012	657.50	
330-582-013	657.50	
330-582-014	657.50	
330-582-015	657.50	
330-582-016	657.50	
330-582-017	657.50	
330-582-018	657.50	
330-582-019	657.50	
330-582-020	657.50	
330-582-021	657.50	
330-582-022	657.50	
330-582-023	0.00	
330-583-001	657.50	
330-583-002	657.50	
330-583-003	657.50	
330-583-004	657.50	
330-583-005	657.50	
330-583-006	657.50	
330-583-007	657.50	
330-583-008	657.50	
330-583-009	657.50	
330-583-010	657.50	

ASSESSOR'S PARCEL NUMBER	AMOUNT OF ASSESSMENT	ASSESSMENT AS MODIFIED
330-590-001	657.50	
330-590-002	657.50	
330-590-003	657.50	
330-590-004	657.50	
330-590-005	657.50	
330-590-006	657.50	
330-590-007	657.50	
330-590-008	657.50	
330-590-009	657.50	
330-590-010	657.50	
330-590-011	657.50	
330-590-012	657.50	
330-590-013	657.50	
330-590-014	657.50	
330-590-015	657.50	
330-590-016	657.50	
330-590-017	657.50	
330-590-018	657.50	
330-590-019	657.50	
330-590-020	657.50	
330-590-021	657.50	
330-590-022	0.00	
330-590-023	0.00	
330-591-001	657.50	
330-591-002	657.50	
330-591-003	657.50	
330-591-004	657.50	
330-591-005	657.50	
330-591-006	657.50	
330-591-007	657.50	
330-591-008	657.50	
330-591-009	657.50	
330-591-010	657.50	
330-600-001	657.50	
330-600-002	657.50	
330-600-003	657.50	
330-600-004	657.50	
330-600-005	657.50	
330-600-006	657.50	
330-600-007	657.50	
330-600-008	657.50	
330-600-009	657.50	
330-600-010	657.50	
330-600-011	657.50	
330-600-012	657.50	
330-600-013	657.50	
330-600-014	657.50	
330-600-015	657.50	
330-600-016	657.50	
330-600-017	657.50	
330-600-018	657.50	
330-600-019	657.50	
330-600-020	657.50	
330-600-021	657.50	
330-600-022	657.50	
330-600-023	657.50	
330-600-024	657.50	
330-600-025	657.50	
330-600-026	657.50	
330-600-027	657.50	
330-600-028	657.50	

	I	II
ASSESSOR'S PARCEL NUMBER	AMOUNT OF ASSESSMENT	ASSESSMENT AS MODIFIED
330-600-029	657.50	
330-600-030	657.50	
330-600-031	657.50	
330-600-032	657.50	
330-600-033	657.50	
330-600-034	0.00	
330-601-001	657.50	
330-601-002	657.50	
330-601-003	657.50	
330-601-004	657.50	
330-601-005	657.50	
330-601-006	657.50	
330-601-007	657.50	
330-601-008	657.50	
330-601-009	657.50	
330-601-010	657.50	
330-602-001	657.50	
330-602-002	657.50	
330-602-003	657.50	
330-602-004	657.50	
330-602-005	657.50	
330-602-006	657.50	
330-602-007	657.50	
330-602-008	657.50	
330-602-009	657.50	
330-603-001	657.50	
330-603-002	657.50	
330-603-003	657.50	
330-603-004	657.50	
330-603-005	657.50	
330-603-006	657.50	
330-603-007	657.50	
330-603-008	657.50	
330-610-001	657.50	
330-610-002	657.50	
330-610-003	657.50	
330-610-004	657.50	
330-610-005	657.50	
330-610-006	657.50	
330-610-007	657.50	
330-610-008	657.50	
330-610-009	657.50	
330-610-010	657.50	
330-610-011	657.50	
330-610-012	657.50	
330-610-013	657.50	
330-610-014	657.50	
330-610-015	657.50	
330-610-016	657.50	
330-610-017	657.50	
330-610-018	657.50	
330-610-019	657.50	
330-610-020	657.50	
330-611-001	657.50	
330-611-002	657.50	
330-611-003	657.50	
330-611-004	657.50	
330-611-005	657.50	
330-611-006	657.50	
330-611-007	657.50	
330-611-008	657.50	

ASSESSOR'S PARCEL NUMBER	AMOUNT OF ASSESSMENT	ASSESSMENT AS MODIFIED
330-611-009	657.50	
330-611-010	657.50	
330-620-001	657.50	
330-620-002	657.50	
330-620-003	657.50	
330-620-004	657.50	
330-620-005	657.50	
330-620-006	657.50	
330-620-007	657.50	
330-620-008	657.50	
330-621-001	657.50	
330-621-002	657.50	
330-621-003	657.50	
330-621-004	657.50	
330-621-005	657.50	
330-621-006	657.50	
330-621-007	657.50	
330-621-008	657.50	
330-621-009	657.50	
330-621-010	657.50	
330-622-001	657.50	
330-622-002	657.50	
330-622-003	657.50	
330-622-004	657.50	
330-622-005	657.50	
330-622-006	657.50	
330-622-007	657.50	
330-622-008	657.50	
330-622-009	657.50	
330-622-010	657.50	
330-622-011	657.50	
330-622-012	657.50	
330-622-013	657.50	
330-622-014	657.50	
330-622-015	657.50	
330-622-016	657.50	
330-622-017	657.50	
330-622-018	657.50	
330-622-019	657.50	
330-630-001	657.50	
330-630-002	657.50	
330-630-003	657.50	
330-630-004	657.50	
330-630-005	657.50	
330-630-006	657.50	
330-630-007	657.50	
330-630-008	657.50	
330-631-001	657.50	
330-631-002	657.50	
330-631-003	657.50	
330-631-004	657.50	
330-631-005	657.50	
330-631-006	657.50	
330-631-007	657.50	
330-631-008	657.50	
330-631-009	657.50	
330-631-010	657.50	
330-632-001	657.50	
330-632-002	657.50	
330-632-003	657.50	
330-632-004	657.50	

	I	II
ASSESSOR'S PARCEL NUMBER	AMOUNT OF ASSESSMENT	ASSESSMENT AS MODIFIED
330-632-005	657.50	
330-632-006	657.50	
330-632-007	657.50	
330-632-008	657.50	
330-632-009	657.50	
330-632-010	657.50	
330-632-011	657.50	
330-632-012	657.50	
330-632-013	657.50	
330-632-014	657.50	
330-632-015	657.50	
330-632-016	657.50	
330-632-017	657.50	
330-632-018	657.50	
330-632-019	657.50	
330-632-020	657.50	
330-632-021	657.50	
330-632-022	657.50	
330-632-023	657.50	
330-632-024	657.50	
330-632-025	657.50	
330-632-026	657.50	
330-632-027	657.50	
330-632-028	657.50	
330-632-029	657.50	
330-640-001	657.50	
330-640-002	657.50	
330-640-003	657.50	
330-640-004	657.50	
330-640-005	657.50	
330-640-006	657.50	
330-640-007	657.50	
330-640-008	657.50	
330-640-009	657.50	
330-640-010	0.00	
330-640-011	0.00	
330-640-012	657.50	
330-640-013	657.50	
330-640-014	657.50	
330-640-015	657.50	
330-640-016	657.50	
330-640-017	657.50	
330-640-018	657.50	
330-640-019	657.50	
330-640-020	657.50	
330-640-021	657.50	
330-640-022	657.50	
330-640-023	657.50	
330-640-024	657.50	
330-640-025	657.50	
330-641-001	657.50	
330-641-002	657.50	
330-641-003	657.50	
330-641-004	657.50	
330-641-005	657.50	
330-641-006	657.50	
330-641-007	657.50	
330-641-008	657.50	
330-641-009	657.50	
330-641-010	657.50	
330-641-011	657.50	

ASSESSOR'S PARCEL NUMBER	AMOUNT OF ASSESSMENT	ASSESSMENT AS MODIFIED
330-641-012	657.50	
330-641-013	657.50	
330-641-014	657.50	
330-641-015	657.50	
330-641-016	657.50	
330-641-017	657.50	
330-641-018	657.50	
330-641-019	657.50	
330-641-020	657.50	
330-641-021	657.50	
330-641-022	657.50	
330-641-023	657.50	
330-641-024	657.50	
330-641-025	657.50	
330-641-026	657.50	
330-650-001	438.50	
330-650-002	438.50	
330-650-003	438.50	
330-650-004	438.50	
330-650-005	438.50	
330-650-006	438.50	
330-650-007	438.50	
330-650-008	438.50	
330-650-009	438.50	
330-650-010	438.50	
330-650-011	438.50	
330-650-012	438.50	
330-650-013	438.50	
330-650-014	438.50	
330-650-015	438.50	
330-650-016	438.50	
330-650-017	438.50	
330-650-018	438.50	
330-650-019	438.50	
330-650-020	438.50	
330-650-021	438.50	
330-650-022	438.50	
330-650-023	438.50	
330-650-024	438.50	
330-650-025	438.50	
330-650-026	438.50	
330-650-027	438.50	
330-650-028	438.50	
330-650-029	438.50	
330-650-030	438.50	
330-650-031	438.50	
330-650-032	438.50	
330-650-033	438.50	
330-650-034	438.50	
330-650-035	438.50	
330-650-036	438.50	
330-650-037	438.50	
330-650-038	0.00	
330-650-039	0.00	
330-650-040	0.00	
330-650-041	0.00	
330-651-001	438.50	
330-651-002	438.50	
330-651-003	438.50	
330-651-004	438.50	
330-651-005	438.50	

ASSESSOR'S PARCEL NUMBER	AMOUNT OF ASSESSMENT	ASSESSMENT AS MODIFIED
330-651-006	438.50	
330-651-007	438.50	
330-651-008	438.50	
330-651-009	438.50	
330-651-010	438.50	
330-651-011	438.50	
330-651-012	438.50	
330-651-013	438.50	
330-651-014	438.50	
330-651-015	438.50	
330-651-016	438.50	
330-651-017	438.50	
330-651-018	438.50	
330-651-019	438.50	
330-651-020	438.50	
330-651-021	438.50	
330-651-022	438.50	
330-651-023	438.50	
330-651-024	438.50	
330-660-001	438.50	
330-660-002	438.50	
330-660-003	438.50	
330-660-004	438.50	
330-660-005	438.50	
330-660-006	438.50	
330-660-007	438.50	
330-660-008	438.50	
330-660-009	438.50	
330-660-010	438.50	
330-660-011	0.00	
330-661-001	438.50	
330-661-002	438.50	
330-661-003	438.50	
330-661-004	438.50	
330-661-005	438.50	
330-661-006	438.50	
330-661-007	438.50	
330-661-008	438.50	
330-661-009	438.50	
330-661-010	438.50	
330-661-011	438.50	
330-661-012	438.50	
330-661-013	438.50	
330-661-014	438.50	
330-661-015	438.50	
330-661-016	438.50	
330-661-017	438.50	
330-661-018	438.50	
330-661-019	438.50	
330-661-020	438.50	
330-661-021	438.50	
330-661-022	438.50	
330-661-023	438.50	
330-661-024	438.50	
330-661-025	438.50	
330-661-026	438.50	
330-661-027	438.50	
330-661-028	438.50	
330-661-029	438.50	
330-661-030	438.50	
330-661-031	438.50	

ASSESSOR'S PARCEL NUMBER	I	II
	AMOUNT OF ASSESSMENT	ASSESSMENT AS MODIFIED
330-661-032	438.50	
330-661-033	438.50	
330-661-034	438.50	
330-661-035	438.50	
330-661-036	438.50	
330-661-037	438.50	
330-661-038	438.50	
330-661-039	438.50	
330-662-001	438.50	
330-662-002	438.50	
330-662-003	438.50	
330-662-004	438.50	
330-662-005	438.50	
330-662-006	438.50	
330-662-007	0.00	
330-662-008	0.00	
331-100-027	4,933.50	
331-100-028	6,382.50	
300-250-007	0.00	
300-250-008	0.00	
303-020-005	867.02	
303-020-022	1,785.04	
303-020-023	1,785.04	
303-020-024	7,157.16	
303-020-025	1,785.04	
311-040-035	12.68	
311-040-036	12.68	
311-050-032	1,817.08	
314-153-021	0.00	
314-153-022	0.00	
314-153-040	0.00	
314-170-009	0.00	
314-170-010	0.00	
320-460-016	0.00	
320-470-001	0.00	
320-470-002	0.00	
320-470-003	0.00	
327-220-017	0.00	
327-220-027	0.00	
Total	\$4,794,330.62	
Total Parcels	13,692	
Total Parcels Charged	12,688	