



CITY OF PERRIS

FLOOD CONTROL MAINTENANCE DISTRICT NO. 1

**FISCAL YEAR 2024/2025
ENGINEER'S ANNUAL LEVY REPORT**

**INTENT MEETING: JUNE 11, 2024
PUBLIC HEARING: JULY 30, 2024**

27368 Via Industria
Suite 200
Temecula, CA 92590
T 951.587.3500 | 800.755.6864
F 951.587.3510

www.willdan.com



ENGINEER'S REPORT AFFIDAVIT
Establishment of Annual Assessments for the:

Flood Control Maintenance District No. 1

**City of Perris,
County of Riverside, State of California**

This Report describes the District and relevant zones therein including the improvements, budgets, parcels and assessments to be levied for Fiscal Year 2024/25. Reference is hereby made to the Riverside County Assessor's maps for a detailed description of the lines and dimensions of parcels within the District. The undersigned respectfully submits the enclosed Report as directed by the City Council.

Dated this 11th day of June, 2024.

JOHN POURKAZEMI
City Engineer
CITY OF PERRIS
STATE OF CALIFORNIA

MATTHEW SCHENK
Director Of Finance
CITY OF PERRIS
STATE OF CALIFORNIA

Filed in the Office of the City Clerk on the 11th day of June, 2024. Final approval, confirmation and levy of the annual assessment and all matters in the Engineer's "Report" were made on the 30th day of July 2024 by adoption of Resolution No. _____ of the City Council.

NANCY SALAZAR
City Clerk
CITY OF PERRIS
STATE OF CALIFORNIA

TABLE OF CONTENTS

<i>I.</i>	<i>OVERVIEW</i>	1
A.	INTRODUCTION	1
B.	RIGHT TO VOTE ON TAXES ACT (PROPOSITION 218)	1
<i>II.</i>	<i>PLANS AND SPECIFICATIONS</i>	2
A.	DESCRIPTION OF THE FLOOD CONTROL BENEFIT ZONES	2
<i>III.</i>	<i>ESTIMATE OF COSTS</i>	211
<i>IV.</i>	<i>METHOD OF ASSESSMENT</i>	28
A.	BACKGROUND	28
B.	SPECIAL BENEFIT	28
C.	GENERAL BENEFIT	28
D.	APPORTIONMENT	28
E.	ANNUAL ESCALATORS	37
<i>V.</i>	<i>ASSESSMENT ROLL</i>	38
<i>VI.</i>	<i>DIAGRAM OF DISTRICT</i>	39
	<i>EXHIBIT A – FISCAL YEAR 2024/25 DIAGRAM</i>	40
	<i>EXHIBIT B – FISCAL YEAR 2024/25 ASSESSMENT ROLL</i>	41

I. OVERVIEW

A. INTRODUCTION

This report is prepared in compliance with the requirements of Article 4 of Chapter 6.4, of the Benefit Assessment Act of 1982, (hereinafter referred to as the “1982 Act”) of the California Government Code. The City Council of the City of Perris, being the legislative body for the Drainage Benefit Assessment Areas (“FC Benefit Zones”), may, pursuant to the 1982 Act, levy annual assessments and act as the governing body for the operations and administration of the FC Benefit Zones. The 1982 Act provides for the levy of annual assessments after formation of an assessment district for the continued maintenance and servicing of the district improvements. The costs associated with the installation, maintenance, and service of the improvements may be assessed to those properties which benefit by the installation, maintenance, and service.

B. RIGHT TO VOTE ON TAXES ACT (PROPOSITION 218)

On November 5, 1996, the electorate approved Proposition 218, Right to Vote on Taxes Act, which added Articles XIII C and XIII D to the California Constitution. The Proposition affects all assessments upon real property for a special benefit conferred on the property.

Assessments for Flood Control Benefit Zones 1 through 5 were established before November 5, 1996, therefore they were exempt from the provisions of Proposition 218. Subsequent increases in these Zones, if any, will be subject to the procedures and approval process of Section 4 of Article XIII D.

All other Flood Control Benefit Zones except for Zones 1 through 5 have been established under the provisions of Proposition 218. Each year the current maximum annual assessment shall be increased by an amount equal to an inflation factor. The inflation factor for each Flood Control Benefit Zone is detailed in the Method of Assessment section IV, subsection E.

Assessments, if authorized by the City Council, will be placed on the Fiscal Year 2024/2025 Riverside County Property Tax Roll. Reserve funds will be used to fund the maintenance and service until the first installment of assessment funds are distributed by the County Tax Collector in January of 2025.

II. PLANS AND SPECIFICATIONS

A. DESCRIPTION OF THE FLOOD CONTROL BENEFIT ZONES

Maintenance for the Flood Control Benefit Zones (“FC Benefit Zones”) include, but are not limited to, general clean up and debris removal, inspections, stenciling, replacement and repairs. Annual photo documentation is scheduled to take place, along with silt removal as required. Depending on that year’s storm drain flow and the level of debris in the flow, a system cleaning may be required after the first rain and again during or at the end of the rainy season.

In general, these improvements channel, contain and convey the storm flow generated within the respective benefit zone. All facilities are located in the public right-of-way or easements. The improvements to be maintained and serviced, by Benefit Zone, are further described as follows:

FC Benefit Zone 1: These flood control improvements consist of a reinforced concrete storm drain which transports storm water runoff from the southeast corner of Tract 19893, southerly within Wilson Avenue, to the Riverside County Flood Control and Water Conservation District’s facility known as the Sunset Channel, Line “J”. The drains to be maintained were constructed by Tract 19893.

FC Benefit Zone 2: These flood control improvements consist of reinforced concrete storm drains which transport storm water runoff from the southeast and southwest corners of Tract 20538, southerly along Perris Boulevard and Johnson Avenue, easterly along Pecos Road and southerly along Redlands Boulevard, to the Riverside County Flood Control and Water Conservation District’s facility known as the Sunset Channel, Line “J”. The channels and reinforced concrete drains to be maintained were constructed by Tract 20538.

FC Benefit Zone 3: The flood control improvements for Tracts 22832 through 22845 consist of a combination of interim graded channels and closed conduit reinforced concrete pipes which transport storm water runoff from the southwest portions of Tracts 22838 and 22845 Westerly to the Perris Valley Storm Drain.

FC Benefit Zone 4: These flood control improvements consist of a series of storm drains and laterals, with the construction being of reinforced concrete box or pipe, excluding facilities maintained by the Riverside County Flood Control District. The storm drains outlet into the existing Metz Detention Basin northeast of Tract 24715. The drains to be maintained were constructed by Tract 24715.

FC Benefit Zone 5: The flood control improvements consist of closed conduit reinforced concrete pipes. The limits of the improvements are from approximately River Road on the west, Penasco Grande Street on the south, off-site undeveloped property on the north, and “A” Street on the east.

Closed conduit reinforced concrete pipes have been constructed along Celebration Lane and Yucateca Street, north of Celebration Lane. The easterly terminus of the closed conduit reinforced concrete storm drain along Celebration Lane join existing reinforced concrete storm drains constructed in “A” Street. The closed conduit storm drains to be maintained were constructed by Tracts 24809, 24809-1 and 24809-2.

FC Benefit Zone 6: The flood control improvements to be maintained include the storm drain facilities constructed for Parcel Map 27544-1 and -2. The public facilities include the catch basins, storm drains, a temporary drainage channel in an easement extending from the southeast corner of Parcel 13, Parcel Map 34131, northerly approximately 1,236 lineal feet, including inlet to Line K and 24" RCP extending east, under Perris Boulevard, and connecting to the Avocado Channel, and appurtenances.

FC Benefit Zone 7: The flood control improvements consist of a graded earthen channel, culvert headwalls and endwalls, reinforced concrete box culvert, Portland Cement concrete paved channel, reinforced concrete pipe, corrugated steel pipe arch, catch basins and appurtenant work. The improvements to be maintained were constructed by Parcel Map 26618.

All facilities were constructed along the Ramona Expressway frontage of Parcel Map 26618 within the parkway, with the exception of a catch basin and connecting pipe that was constructed along the Perris Boulevard frontage.

FC Benefit Zone 8: The pipelines to be maintained include storm drain facilities constructed by DPR 98/94.

FC Benefit Zone 9: The pipelines to be maintained include storm drain facilities constructed by DPR 99/0174

FC Benefit Zone 10: The pipelines to be maintained include storm drain facilities constructed by PUP 99/0079.

FC Benefit Zone 11: The pipelines to be maintained include storm drain facilities constructed by CUP 99/0185.

FC Benefit Zone 12: The pipelines to be maintained include storm drain facilities constructed by CUP 98/0081.

FC Benefit Zone 13: The pipelines to be maintained include storm drain facilities constructed by DPR 97/0111.

FC Benefit Zone 14: The flood control improvements to be maintained include facilities that will accommodate the sheet flow from the north and east, as well as the flow generated within FC Benefit Zone 14. The streets within FC Benefit Zone 14 were designed to carry the 10-year flow within the curb and a 100-year flow within the right-of-way. Reinforced concrete pipes, nuisance drainage pipes, catch basins and appurtenances will protect flooding within the tract and convey the flow southerly to the proposed 70'-wide channel that runs along the southerly boundary of FC Benefit Zone 14 to the future Perris Valley Storm Drain Channel. Pending the completion of the Perris Valley Storm Drain Channel, a 10'-wide concrete pad with a 3'-wide gutter at the center of the pad will be constructed at the bottom of the 70'-wide channel.

FC Benefit Zone 14C: Additional flood control improvements to be maintained by FC Benefit Zone 14C include storm drain facilities that will accommodate the flow generated within Tract 30380. The flow is directed along the public right-of-way into storm drains and then directed to the above-noted storm drain channel.

FC Benefit Zone 15: The flood control improvements to be maintained include facilities that will accommodate the sheet flow from the south, as well as the flow generated within Tract 28986. Along the southern boundary of this development, there are slopes in excess of 30%. There are also steep hills along the western boundary and the southeast corner of the development. The natural drainage pattern continues northerly becoming more moderate with 3-7% slopes with the development ending at a gentle slope.

The tributary drainage and the flow generated within the development is directed northerly through dedicated drainage easements, along the public right-of-way and into storm drains to the project boundary and then directed into drainage easements in the Southern California Edison property. Culverts will accommodate the flow that would otherwise cross the Secondary Access Road.

The permanent storm drain system consists of multiple lines with pipe sizes ranging from 18-inch to 54-inch. All storm drain facilities fall within the street right-of-way except for segments within drainage easements.

FC Benefit Zone 16: The flood control improvements to be maintained include storm drain facilities constructed by Tract 24111. The flow generated within FC Benefit Zone 16 is directed along the public right-of-way into storm drains and then directed to the Perris Valley Storm Drain.

FC Benefit Zone 17: The flood control improvements to be maintained include storm drain facilities constructed by Tract 30382. The flow generated within FC Benefit Zone 17 is directed along the public right-of-way into storm drains and then directed to the Metz Storm Drain.

FC Benefit Zone 18A: The flood control improvements to be maintained include storm drain facilities constructed for Tract 30144 by Tract 20645. The flow generated within FC Benefit Zone 18 is directed along the public right-of-way into storm drains and then directed to the Storm Drain Channel.

FC Benefit Zone 18B: The flood control improvements to be maintained include interior streets and storm drain facilities constructed by Tract 31683, as well as Tracts 20645 and 30144 that will protect against flooding within the tract. These facilities include the inlets, reinforced concrete pipes, outlets, and appurtenances that convey the storm drain flow into a Storm Drain Channel.

FC Benefit Zone 19: The flood control improvements to be maintained include storm drain facilities constructed by Tract 26386. The flow generated within FC Benefit Zone 19 is directed along the public right-of-way into storm drains and then directed to the Storm Drain Channel.

FC Benefit Zone 20: The flood control improvements to be maintained include storm drain facilities constructed by DPR 98-0071. The flow generated within FC Benefit Zone 20 is directed along the public right-of-way into storm drains and then directed to the Storm Drain Channel.

FC Benefit Zone 21: The flood control improvements to be maintained include storm drain facilities constructed by Tract 30751. The flow generated within FC Benefit Zone 21 is directed along the public right-of-way into storm drains and then directed to the Storm Drain Channel.

FC Benefit Zone 22: The flood control improvements to be maintained include storm drainage facilities that will accommodate the flow of storm water generated within Tract 30490. The flow is initially directed in a southerly direction, along the public right-of-ways, into the catch basins and then into the storm drains.

The flow then heads through a series of storm drains that terminate on Lot A, Tract 30490. The 3-acre lot serves as a detention basin that includes a graded earthen channel that directs the storm water west and parallel to Rider Street back into a storm drain that continues southwesterly under the intersection of Old Evans Road and Rider Street.

The storm drain then continues south along the west side of Old Evans Road and terminates into an area identified as DB4 on the plans prepared by Rick Engineering Company entitled, "Perris Valley Storm Drain, Perris Valley MDP". This 11.9-acre area serves as a detention basin that includes a graded earthen channel that directs the storm water southwesterly along Old Evans Road back into a storm drain that extends to the Perris Valley Storm Drain Channel.

Within this storm drainage system, four hydraulic separators have been placed to dissipate the storm flow and collect pollutants carried from the streets. The storm drainage and hydraulic separators are to be maintained by FC Benefit Zone 22. The basins and channels are being maintained as parks under Benefit Zone 50, Landscape Maintenance District No. 1, City of Perris, County of Riverside, State of California.

FC Benefit Zone 23: The flood control improvements to be maintained include storm drain facilities constructed by Tract 31114. The flow generated within FC Benefit Zone 23 is directed along the public right-of-way into storm drains, through a storm water separator, and then directed to the Storm Drain Channel.

FC Benefit Zone 24: The flood control improvements to be maintained include interior streets and storm drain facilities constructed by Tract 31241. These facilities include reinforced concrete pipes and catch basins that convey the storm drain flow into a detention basin. The detention basin is located within Lots P and Q, Tract 31241. Within this storm drainage system, two hydraulic separators have been placed to dissipate the storm flow and collect pollutants carried from the streets.

FC Benefit Zone 25: The flood control improvements to be maintained include interior streets and storm drain facilities constructed by Tracts 30662 and 31564. These facilities include the inlets, reinforced concrete pipes, catch basins, outlets and appurtenances that convey the storm drain flow into channels, bio-swales, debris basins and detention basins, and appurtenant facilities. The channels, bio-swales, debris basins and detention basins are being maintained under City of Perris' Landscape Maintenance District No. 1, Benefit Zone 53.

FC Benefit Zone 26: The flood control improvements to be maintained include interior streets and storm drain facilities constructed by Tract 31678. These facilities include the inlets, reinforced concrete pipes, catch basins, outlets and appurtenances that convey the storm drain flow into a detention basin, an earthen channel and box culverts. Within this storm drainage system is a hydraulic separator, sand filter and detention basin chamber that has been placed to dissipate the storm flow and collect pollutants carried from the streets.

FC Benefit Zone 27: The flood control improvements to be maintained include the interior streets and storm drain facilities constructed for Tract 31226. These facilities include the storm drains, catch basins, hydraulic separator, cleanouts, inlets, outlets and appurtenances.

FC Benefit Zone 28: The flood control improvements to be maintained include interior streets and storm drain facilities constructed by Tract 31201. These facilities include a detention basin, along with the inlets, reinforced concrete pipes, catch basins, outlets, channels, box culverts and appurtenances that convey the storm drain flow in and out of the basin.

FC Benefit Zone 29: The flood control improvements to be maintained include interior streets and storm drain facilities constructed by Tract 31178. These facilities include the inlets, reinforced concrete pipes, catch basins, outlets and appurtenances that convey the storm drain flow into the Perris Valley Storm Drain Channel. Within this storm drainage system, a hydraulic separator and diverter manhole have been placed to dissipate the storm flow and collect pollutants carried from the streets.

Included in the maintenance of the streets is the twelve-foot wide access road within the thirty-foot wide easement along the west boundary of FC Benefit Zone 29.

FC Benefit Zone 31: The flood control improvements to be maintained include interior streets and storm drain facilities constructed by Tract 29425. These facilities include the inlets, reinforced concrete pipes, catch basins, outlets, channels, box culverts and appurtenances that convey the storm drain flow into a detention basin/water quality basin.

FC Benefit Zone 32A and 32B: The flood control improvements to be maintained include interior streets and storm drain facilities constructed by Tracts 30773 and 31416. These facilities include the inlets, reinforced concrete pipes, catch basins, outlets, channels, box culverts, hydraulic separators, and appurtenances that convey the storm drain flow into an existing storm drainage system. Reference is made to the off-site storm drainage facilities maintained under FC Benefit Zone 22 for a more detailed description of these existing facilities.

The flow within each of the tracts is directed into different drainage systems. To reflect the benefit received from each drainage system, Tract 30773 is within FC Benefit Zone 32A and Tract 31416 is within FC Benefit Zone 32B.

The flow from FC Benefit Zone 32A is initially directed in a southeasterly direction, through hydraulic separators and dry wells, along the public right-of-ways, into the catch basins and then through a series of storm drains that terminates into said existing storm drain facilities.

The flow from FC Benefit Zone 32B is directed in a westerly direction, through hydraulic separators and dry wells, along the public right-of-ways, into the catch basins and then into a storm drainage system. The flow is then directed through a series of storm drains that extend to the Perris Valley Storm Drain Channel.

Included in the maintenance of streets is the sidewalk/access road across Lot J, Tract 31416.

FC Benefit Zone 33: The pipelines to be maintained include both and off-site facilities constructed by DPR 01-0123, including the flood control channel along Morgan and Indian Avenues and bordering the development.

FC Benefit Zone 34: The flood control improvements to be maintained include interior streets and storm drain facilities constructed by Tract 32262. Within the storm drainage system to be maintained, Lots Q and R, Tract 32262 and a water quality basin (13.8 ac.) have been placed to direct and dissipate the storm flow and collect pollutants carried from the streets.

Other facilities to be maintained include the storm drains, catch basins, inlets, outlets and appurtenances that convey the storm drain flow into the Perris Valley Storm Drain Channel.

FC Benefit Zone 35A and 35B: The flood control improvements to be maintained include facilities constructed by Amended Tracts 22832 and 22833 and Tract 33227. These facilities include the inlets, reinforced concrete pipes, catch basins, outlets, channels, box culverts, hydraulic separators, and appurtenances that convey the storm drain flow into an existing storm drainage system. Reference is made to the off-site storm drainage facilities maintained under FC Benefit Zone 22 for a more detailed description of these existing facilities.

The flow within each of the tracts is directed into different drainage systems. To reflect the benefit received from each drainage system, Tract 33227 is within FC Benefit Zone 35A and Amended Tracts 22832 and 22833 are within FC Benefit Zone 35B.

Within the tract's drainage system, hydraulic separators have been placed to dissipate the storm flow and collect pollutants carried from the streets. The hydraulic separator for Tract 33227 will be assessed to FC Benefit Zone 35A; and the hydraulic separators installed for Amended Tracts 22832 and 22833 will be assessed to FC Benefit Zone 35B.

The Homeowners Association for Tract 33227 will be maintaining the interior streets. Accordingly, FC Benefit Zone 35A will not be assessed for street maintenance. The interior streets within Amended Tracts 22832 and 22833 will be maintained under FC Benefit Zone 35B.

It is also noted that the Homeowners Association for Tract 33227 will be maintaining the private storm drain facilities constructed that are not within the City of Perris' right-of-way.

FC Benefit Zone 36: The flood control improvements to be maintained include the storm drain facilities constructed for the Triple Crown Elementary School. These facilities include the 18" storm drain, catch basin (No. 5), inlets and appurtenances within Valencia Street. The transition structure connecting to the on-site 36" storm is to be maintained by the property owner.

Also included are the 18" and 36" storm drain, catch basins (No. 1 through 4), inlets and appurtenances within Orange Avenue. The transition structure connecting to the on-site 36" storm drain is to be maintained by the property owner.

FC Benefit Zone 37: The flood control improvements to be maintained include the storm drain facilities constructed for DPR 04-0343. These facilities include the storm drains, catch basins, inlets, outlets and appurtenances that convey the storm drain flow within the public right-of-way and into the Perris Valley Storm Drain Channel.

FC Benefit Zone 38: The flood control improvements to be maintained include the storm drain facilities constructed for the Skyview Elementary School. The facilities include the storm drain, catch basins, inlets, outlets and appurtenances that convey the storm drain flow to the Metz Storm Drain Channel.

FC Benefit Zone 39: The flood control improvements to be maintained include the storm drain facilities constructed for DPR 05-0192. The facilities include the storm drain, catch basins, inlets, outlets and appurtenances and an earthen channel extending from Perris Boulevard to the Perris Valley Storm Drain Channel that convey the storm drain flow to the Perris Valley Storm Drain Channel.

FC Benefit Zone 40: The flood control improvements to be maintained include the interior streets and storm drain facilities constructed for Tracts 32793 and 33720. These facilities include the storm drain, catch basins, inlets, outlets, channels, dikes, drains, cleanouts, a water filter unit, and appurtenances.

FC Benefit Zone 41: The flood control improvements to be maintained include the storm drain facilities constructed for Parcel Map 31832. These facilities include the storm drains, catch basins, outlets and appurtenances that convey the storm drain flow into the Perris Valley Storm Drain Channel.

FC Benefit Zone 42: The flood control improvements to be maintained include the storm drain facilities constructed for Parcel Map 31743. These facilities include the retention basin (Parcel C, Parcel Map 31743), as well as the storm drains, catch basins, inlets, outlets and appurtenances that convey the storm drain flow into the basin.

FC Benefit Zone 43: The flood control improvements to be maintained include interior streets and storm drain facilities constructed for Tract 32769. These facilities include the detention basin (Lot 20, Tract 32769), as well as, the storm drains, catch basins, inlets, outlets and appurtenances that convey the storm drain flow into the basin. After containment, the two-unit pump will bring the flow up to "B" Street, where it will continue in a southerly direction.

FC Benefit Zone 44: The flood control improvements to be maintained include interior streets and storm drain facilities constructed for Tracts 32707 and 32708.

The public storm drain facilities to be maintained include the storm drains, catch basins, channels, drains, dikes, cleanouts, inlets, outlets and appurtenances.

There are also private flood control facilities and appurtenances that will protect flooding within the tracts. Reference is made to the Storm Drain Maintenance Agreement, Tracts 32707 and 32708 between the City of Perris and Stratford Ranch Partners, LLC, as recorded February 8, 2006, as Instrument Number 2006-0098335, in the Office of the Recorder of the County of Riverside, State of California, and by reference, is hereby made a part of this report to the same extent as if said Agreement was attached hereto.

The Agreement identifies the private improvements as interim facilities that will accommodate the storm flow from Benefit Zone 44 until the surrounding area is developed and the ultimate regional detention basin, water quality basin and permanent storm drain facilities are constructed. These improvements are identified as storm drains, channels, drains, dikes, cleanouts, inlets, outlets, the Markham Water Quality Basin, the Nance Water Quality Basin and appurtenances.

Until the regional facilities are constructed, the Agreement sets forth certain requirements for the maintenance and upkeep of these private storm drainage facilities. Within Section 10.3 Annexation to Maintenance Districts, the Agreement requires that "... The City Engineer or designee shall calculate the annual assessment amounts necessary to pay for the maintenance of the Improvements as described herein. The assessment amounts shall be included in the maximum assessment rates(s); however, such amounts will not actually be assessed against the parcels in Tracts 32707 or 32708 unless Developer is in default of this Agreement and fails to cure such default pursuant to Section 8."

FC Benefit Zone 45: The flood control improvements to be maintained include the interior streets and storm drain facilities constructed for Tract 30780. These facilities include the storm drains, catch basins, hydraulic separators (3), cleanouts, inlets, outlets and appurtenances.

FC Benefit Zone 46: The flood control improvements to be maintained include the interior streets and storm drain facilities constructed for Tract 32249. These facilities include the storm drains, catch basins, water treatment systems (3), dikes, and appurtenances.

FC Benefit Zone 47: The flood control improvements to be maintained include the interior streets within Tract 31912.

FC Benefit Zone 48: The flood control improvements to be maintained include the storm drain facilities constructed for CUP 06-0158. These public improvements include a concrete flume, storm drain pipes, laterals, catch basins, manholes, transition/junction structures, and appurtenances.

FC Benefit Zone 49: The flood control improvements to be maintained include the interior streets and storm drain facilities constructed for Tract 31660. These facilities include the storm drains, catch basins, water treatment systems (3), Evans channel, Evans junction basin, inlets, drains, and appurtenances.

FC Benefit Zone 50: The flood control improvements to be maintained include the interior streets and storm drain facilities constructed for Tract 32428. These facilities include the storm drains, catch basins, water treatment systems (2), dikes, inlets, drains, and appurtenances.

FC Benefit Zone 51: The flood control improvements to be maintained include the interior streets and storm drain facilities constructed for Tract 31926. These facilities include the storm drains, catch basins, drains, inlets, outlets, cleanouts and appurtenances.

The storm drain flow will be directed into these facilities and through outlets into the San Jacinto River and into Parcel 1 of Tentative Map 31925. To eliminate pollutants, a bio-swale, also to be maintained, is located at each of the seven outlets. Parcel 1 and the bio-swales are to be maintained by the District.

FC Benefit Zone 52: The flood control improvements to be maintained include the storm drain facilities constructed for PM 35676. These facilities include the storm drain within Perris Boulevard, including catch basins and appurtenances.

In addition, five laterals into Line G-1, including catch basins and appurtenances are to be maintained. It is noted that the Riverside County Flood Control and Water Conservation District is responsible for the maintenance and upkeep of Line G-1.

Interim Facilities to be maintained include the 12" RCP under 1) Perry Street between Brennan and Indian Avenues, 2) Perry Street between Indian and Barrett Avenues, and 3) Barrett Avenue between Perry Street and Ramona Expressway.

FC Benefit Zone 53: The flood control improvements to be maintained include the interior streets and storm drain facilities constructed for Tracts 31650 and 32406. These facilities include the storm drains, clean water filter units (3), catch basins, drains, outlets, and appurtenances.

FC Benefit Zone 54: The flood control improvements to be maintained include the interior streets and storm drain facilities constructed for Tract 31651. These facilities include the storm drains, clean water filter units (2), catch basins, drains, outlets, and appurtenances.

FC Benefit Zone 55: The flood control improvements to be maintained include the interior streets and storm drain facilities constructed for Tract 31240. These facilities include the storm drains, 14-foot X 4.5-foot reinforced concrete box, catch basins, special connections, inlets, outlets, cleanouts, and appurtenances.

The storm drain flow will be directed into these facilities and through outlets into the Perris Valley Storm Drain Channel. To eliminate pollutants and overflow, the flow is diverted to the retention basin (Lot 115, Tract 31240-1) and the water quality basin (Lot L, Tract 31240-1) prior to discharge into the storm drain channel.

Reference is made to the Lease Agreement by and between the City of Perris and P-Murrieta-20 Partners, LLC (Corman Leigh Communities), and by reference, is hereby made a part of this report to the same extent as if said Agreement was attached hereto. This Agreement sets forth that the retention basin (Lot 115, Tract 32041-1) is to be maintained by Corman Leigh Communities. The water quality basin (Lot L, Tract 31240-1) is to be maintained under Flood Control Maintenance District No. 1.

FC Benefit Zone 56: The flood control improvements to be maintained include the storm drain facilities constructed for Parcel Map 33266. These facilities include a 10X5-foot reinforced concrete box, reinforced concrete pipes, catch basins, manholes, junction structures, inlets, outlets and appurtenances that convey the storm drain flow into a water quality basin (privately maintained).

FC Benefit Zone 57: The flood control improvements to be maintained include the storm drain facilities constructed for Parcel Map 34082. These facilities include high-density polyurethane pipes, catch basins, manholes, and appurtenances that convey the storm drain flow into an interim detention basin (Lots 19 and 21) and a water quality basin (Lot D). Maintenance of the water quality basin is provided under Benefit Zone 81, Landscape Maintenance District No. 1.

FC Benefit Zone 58: The flood control improvements to be maintained include the interior streets and storm drain facilities constructed for Tract 34073. These facilities include the storm drains, catch basins, cleanouts and appurtenances.

FC Benefit Zone 59: The flood control improvements to be maintained include the storm drain facilities constructed for DPR 05-0279. These facilities include the storm drains, catch basins, cleanouts and appurtenances.

FC Benefit Zone 60: The flood control improvements to be maintained include the storm drain facilities constructed for DPR 04-0314. These facilities include the storm drains, catch basins, cleanouts and appurtenances.

FC Benefit Zone 61: The flood control improvements to be maintained include the storm drain facilities constructed for PM 34199. These facilities include the force main, storm drains, catch basins, cleanouts and appurtenances.

FC Benefit Zone 63: The flood control improvements to be maintained include the storm drain facilities constructed for PM 31677. These facilities include the channels, storm drains, laterals, box culverts, catch basins, and appurtenances.

FC Benefit Zone 64: The flood control improvements to be maintained include the storm drain facilities constructed for DPR 04-0464. These facilities include the storm drains, interim outlet channel, 16-foot X 4-foot reinforced concrete box, 12-foot X 4-foot reinforced concrete box, catch basins, inlets, outlets, manholes, junction structures, and appurtenances.

FC Benefit Zone 65: Superseded by FC Benefit Zone 105.

FC Benefit Zone 66: The flood control improvements to be maintained include the storm drain facilities constructed for Tract 33549. These facilities include the storm drains and force main, catch basins, manholes, and appurtenances.

FC Benefit Zones 67 and 68: The flood control improvements to be maintained include the storm drain facilities constructed for DPR 10-03-0009. These facilities include the earthen channel, storm drains, catch basins, manholes, junction structures, and appurtenances.

FC Benefit Zone 69: The flood control improvements to be maintained include the storm drain facilities constructed for DPR 07-0045. These facilities include the storm drains, catch basin, manholes, and appurtenances.

FC Benefit Zone 70: The flood control improvements to be maintained include the storm drain facilities constructed for the Perris Valley Aquatic Center. These facilities include the inlet/outlets, storm drains, earthen swale located north of Vista Road, and appurtenances.

FC Benefit Zone 71: The flood control improvements to be maintained include the storm drain facilities constructed for PM 33587. The public facilities include the catch basins, curb inlets, storm drain, and appurtenances and an earthen channel extending from Perris Boulevard to the Perris Valley Storm Drain Channel that convey the storm drain flow to the Perris Valley Storm Drain Channel.

The private facilities include a detention basin and appurtenances.

FC Benefit Zone 72: Superseded by FC Benefit Zone 87.

FC Benefit Zone 73: The flood control improvements to be maintained include the storm drain facilities constructed for PM 34131. The public facilities include the catch basins, sidewalk drains, storm drains, drainage channel, drainage swale/de-silt basin/ slope area, rock-lined ditch, and appurtenances.

The private facilities include storm drains, detention basins (2), emergency spillway basin, and appurtenances.

FC Benefit Zone 74: The flood control improvements to be maintained include the storm drain facilities constructed for CUP 12-04-0015. These facilities include the inlet/outlets, storm drains, and appurtenances.

FC Benefit Zone 75: The flood control improvements to be maintained include the storm drain facilities constructed for Tract 24045-1. These facilities include catch basins, storm drains,

appurtenances, and an earthen channel extending in an easterly direction from the easterly terminus of Business Park Drive.

FC Benefit Zone 76: The flood control improvements to be maintained include the storm drain facilities constructed for the Southeast High School. There are two categories of improvements to be maintained. The first category of improvements includes catch basins, inlets, 18" storm drain pipe, and appurtenances located within the Evans Road and Lemon Avenue rights-of-way. These improvements shall be maintained under Benefit Zone 76 until a third party other than owner of the area, Val Verde Unified School District, connects to or utilizes these improvements for a third party's benefit. In no case, shall Benefit Zone 76 fund the first category of improvements after the 2021/2022 Fiscal Year.

The second category of improvements are designated to be maintained by Riverside County Flood Control & Water Conservation District (RCFC&WCD) and include approximately 2,200 lineal feet of a double reinforced concrete box, concrete headwall, concrete pads, maintenance access roads with turnaround, gates and chain link fence, approximately 40 lineal feet of an interim inlet structure, and appurtenances. Upon the completion and acceptance of proposed downstream facilities (Line A-H), the second category of improvements will be maintained by RCFC&WCD. In no case, shall Benefit Zone 76 fund the second category of improvements after the 2021/2022 Fiscal Year.

FC Benefit Zone 77: The flood control improvements to be maintained include the interior streets and the storm drain facilities constructed for Tract 30850. The storm drain facilities include catch basins, inlets and outlets; storm drains; detention basins; drainage easements; and appurtenances.

FC Benefit Zone 78: The flood control improvements to be maintained include the storm drain facilities constructed for DPR 12-05-0013. The storm drain facilities include a catch basin, storm drain and appurtenances.

FC Benefit Zone 79: Superseded by FC Benefit Zone 84.

FC Benefit Zone 80: The flood control improvements to be maintained include the storm drain facilities constructed for Parcel 2, PM 36462. The storm drain facilities include catch basins, storm drains and appurtenances.

FC Benefit Zone 81: The flood control improvements to be maintained include the storm drain facilities constructed for PM 36469. The storm drain facilities include catch basins, storm drains and appurtenances.

FC Benefit Zone 82: The flood control improvements to be maintained include the storm drain facilities constructed for PM 36540. The storm drain facilities include catch basins, storm drains, and appurtenances.

FC Benefit Zone 83: The flood control improvements to be maintained include the storm drain facilities constructed for Clearwater Elementary School. The storm drain facilities include a catch basin, storm drains, and appurtenances.

FC Benefit Zone 84: The flood control improvements to be maintained include the storm drain facilities constructed for Parcel 1, PM 36462. The storm drain facilities include catch basins, storm drains, reinforced concrete box culvert and appurtenances.

FC Benefit Zone 85: The flood control improvements to be maintained include the storm drain facilities constructed for DPR 07-09-0018. There are two categories of public improvements to be maintained. The first category of improvements includes the flood control facilities constructed under DPR 07-09-0018. These improvements consist of pipes that direct overflow to Harley Knox Boulevard and Nance Street. The second category of improvements includes flood control facilities to be constructed in the future. These improvements consist of a catch basin, storm drains, and appurtenances.

FC Benefit Zone 86: The flood control improvements to be maintained include storm drain facilities constructed for PM 37043. The public storm drain facilities to be maintained include catch basins; storm drains; and, an earthen channel extending from Perris Boulevard to the Perris Valley Storm Drain Channel.

FC Benefit Zone 87: The flood control improvements to be maintained include storm drain facilities constructed for PM 36010. The public storm drain facilities to be maintained include catch basins, under-sidewalk drains and inlets; storm drains; three culverts (reinforced concrete box culvert); double reinforced concrete box; street undercrossings; emergency spillway; appurtenances; and, an earthen channel extending from Perris Boulevard to the Perris Valley Storm Drain Channel that conveys the storm drain flow to the Perris Valley Storm Drain Channel.

Riverside County Flood Control & Water Conservation District storm drain facilities will be maintained on an interim basis until accepted by the District. Acceptance is pending the completion of certain additional master plans facilities. These District facilities are further identified as follows:

- 1,350 lineal feet combination concrete trapezoidal channel and underground storm drain system with a concrete bulkhead at its upstream terminus (Line E-Stage 2)
- Maintenance Road adjacent to Line E-Stage 2
- Lift Station
- 50 lineal feet of double reinforced concrete box (Line 2)
- 70 lineal feet of reinforced concrete box (Line 3)
- 1,740 lineal feet combination reinforced concrete box, 48" and 54" reinforced concrete pipes underground storm drain system and its associated transition structure (Lat E-4)

FC Benefit Zone 88: The flood control improvements to be maintained include storm drain facilities constructed for CUP 15-05056. The public storm drain facilities to be maintained include a catch basin; storm drain; and, a concrete swale, including grated drop inlet.

FC Benefit Zone 89: The flood control improvements to be maintained include storm drain facilities constructed for CUP 14-09-0001. The public storm drain facilities to be maintained include an under-sidewalk drain/catch basin; storm drains; and, a concrete channel.

FC Benefit Zone 90: The flood control improvements to be maintained include storm drain facilities constructed for DPR 05-0477. The public storm drain facilities to be maintained include catch basins; inlets and outlets; storm drains; and, a reinforced concrete box.

FC Benefit Zone 91: The flood control improvements to be maintained include storm drain facilities constructed for Parcel Map 36726. The public storm drain facilities to be maintained include catch basins, inlets and outlets; storm drains; and, a flow interception ditch along Webster Avenue.

Riverside County Flood Control & Water Conservation District storm drain facilities will be maintained on an interim basis until accepted by the District. Acceptance is pending the completion of certain additional master plans facilities. These District facilities include outlets and connections, 54" and 72" storm drains, and reinforced concrete boxes.

FC Benefit Zone 92: The flood control improvements to be maintained include storm drain facilities constructed for DPR 06-0140. The public storm drain facilities to be maintained include an under-sidewalk drain, channel and storm drains; and, downstream facilities within Patterson Avenue, including catch basins, storm drains and a reinforced concrete box extending to the Oleander Storm Drain Channel.

FC Benefit Zone 93: The flood control improvements to be maintained include storm drain facilities constructed for Parcel 1, PM 36512 and Parcel 1, PM 36582. The public storm drain facilities to be maintained include catch basins, bulkheads and headwalls and storm drain pipe.

Riverside County Flood Control & Water Conservation District storm drain facilities will be maintained on an interim basis until accepted by the District. Acceptance is pending the completion of certain additional master plans facilities. These District facilities include 48", 54", 60", 66", 78" and 90" reinforced concrete pipes, bulkheads and headwalls, and reinforced concrete boxes.

FC Benefit Zone 94: The flood control improvements to be maintained include storm drain facilities constructed for PM 36678. The public storm drain facilities to be maintained include catch basins and storm drain pipe.

Riverside County Flood Control & Water Conservation District storm drain facilities will be maintained on an interim basis until accepted by the District. Acceptance is pending the completion of certain additional master plans facilities. These District facilities include 42" and 48" reinforced concrete pipes and 2,290 lineal feet of reinforced concrete box.

FC Benefit Zone 95: The flood control improvements to be maintained consist of storm drain facilities constructed and maintained under FC Benefit Zone 74. Twenty-five percent of the costs incurred by FC Benefit Zone 74 are to be contributed by FC Benefit Zone 95.

FC Benefit Zone 96: The flood control improvements to be maintained include storm drain facilities constructed for PM 37055. These facilities include catch basins, 18-inch and 24-inch storm drain, a 5-foot X 2-foot reinforced concrete box, 20% of the 8-foot X 6-foot reinforced concrete box along the north boundary of PM 37055 to Patterson Avenue, and 20% of the 5-foot X 2-foot reinforced concrete box from the intersection of Harley Knox Boulevard and Paterson Avenue extending 1,332 lineal feet then extending east in Oleander Avenue 2,210 lineal feet to the Oleander Storm Drain Channel.

FC Benefit Zones 97, 98, and 99: The flood control improvements to be maintained include storm drain facilities constructed for Tracts 36988, 36989, 37262. The first category of improvements includes the flood control facilities that will protect flooding within each benefit zone. These facilities include water quality basins, catch basins, reinforced concrete storm drain pipes, inlets, outlets, Green Valley Parkway bridge crossing over the Romoland Channel, culverts under Ethanac Road, and other appurtenances that collect, channel and convey the storm drain flow.

The second category of improvements to be maintained includes:

- West Elm Parkway from Goetz Road to Green Valley Parkway,
- Green Valley Parkway from the northeast corner of Tract 37262 to Murrieta Road, and
- Interior streets within the tracts. Maintenance of the street improvements includes annual inspections, slurry seal, grind and overlay of existing pavement, and the replacement of damaged pavement, curb, gutter, and sidewalk.

FC Benefit Zone 100: The flood control improvements to be maintained include storm drain facilities constructed for DPR 16-00015. The improvements include an 18-inch reinforced concrete pipe (RCP) extending from DPR 16-00015 to the existing 24-inch RCP in Markham Street; catch basin, lateral and 20% contribution towards the 84-inch RCP in Indian Avenue abutting DPR 16-00015; and, 20% contribution towards an earthen channel and facilities along the north side of the Ramona Expressway extending from Indian Avenue to the Perris Valley Storm Drain Channel.

FC Benefit Zone 101: The flood control improvements to be maintained include storm drain facilities constructed for CUP 16-05168. The public storm drain facilities to be maintained include catch basins, storm drain pipes and box culverts.

FC Benefit Zone 102: The flood control improvements to be maintained include storm drain facilities constructed for DPR 06-0059. The public storm drain facilities to be maintained include a catch basin, outlet, under sidewalk drain, dikes and storm drain pipes.

FC Benefit Zone 103: The flood control improvements to be maintained include storm drain facilities constructed for PM 37187. The public storm drain facilities to be maintained improvements include catch basins, storm drain pipes, and an earthen channel and facilities along the north side of the Ramona Expressway extending from Indian Avenue to the Perris Valley Storm Drain Channel.

FC Benefit Zone 104: The flood control improvements to be maintained include storm drain facilities constructed for PM 35268. There are two categories of improvements to be maintained under Benefit Zone 104. The first category of improvements includes catch basins, inlets, headwall, median drains, and storm drain pipe.

The second category of improvements includes a 10-foot by 5-foot reinforced concrete box (RCB) and a 20-foot wide concrete channel leading from the RCB to the privately maintained detention basin. Improvements within the second category are to be maintained on an interim basis pending the completion of certain master plan facilities. At that time, the channel and detention basin are to be abandoned and the RCB is to be maintained by Riverside County Flood Control and Water Conservation District. Costs for the maintenance of the second category of improvements are shared with Benefit Zone 105, based on the net area within each Benefit Zone.

FC Benefit Zone 105: The flood control improvements to be maintained include storm drain facilities constructed for DPR 06-0635. There are two categories of improvements to be maintained under Benefit Zone 105. The first category of improvements includes catch basins, median drains, and storm drain pipe.

The second category of improvements includes a 10-foot by 5-foot reinforced concrete box (RCB) and a 20-foot wide concrete channel leading from the RCB to the privately maintained detention basin. Improvements within the second category are to be maintained on an interim basis pending the completion of certain master plan facilities. At that time, the channel and detention basin are to be abandoned and the RCB is to be maintained by Riverside County Flood Control and Water Conservation District. Costs for the maintenance of the second category of improvements are shared with Benefit Zone 104, based on the net area within each Benefit Zone.

FC Benefit Zone 106: The flood control improvements to be maintained include catch basins, storm drain pipe and a detention basin constructed under PM 33266 (FC Benefit Zone 56) that benefit PM 35762. Assessments levied under FC Benefit Zone 106 fund, in part, costs incurred by FC Benefit Zone 56.

FC Benefit Zone 108: The flood control improvements to be maintained include drain facilities constructed for DPR 16-00013. There are two categories of improvements to be maintained under Benefit Zone 108.

The first category of improvements includes a catch basin, reinforced concrete (RCP) storm drain pipe, and appurtenances, all located within the public right-of-way. Improvements within this category are to be maintained by Benefit Zone 108 in perpetuity.

The second category of improvements includes 36-inch RCP and a 6-foot wide concrete channel leading from the 30-inch RCP to the Perris Valley Storm Drain Channel. Improvements within the second category are to be maintained on an interim basis pending the completion of certain master plan facilities. At that time, it is anticipated that the channel will be abandoned.

FC Benefit Zone 109: The flood control improvements to be maintained for CUP 16-05258 include drain facilities constructed for the northwest corner of the intersection of Perris Boulevard and Ramona Expressway. The improvements to be maintained under Benefit Zone 109 include a Reinforced concrete storm drain pipe and appurtenances, and a contribution, based on frontage, towards the maintenance of the channel that extends to and from the property easterly to the Perris Valley Storm Drain Channel.

FC Benefit Zone 110: The flood control improvements to be maintained include storm drain facilities constructed under PR 17-05194. The public storm drain facilities to be maintained include a catch basin, storm drain pipe, and appurtenances. It is noted that the catch basin and a portion of the storm drain pipe to be maintained are located within the property line. The remaining improvements are located within the public right-of-way.

FC Benefit Zone 111: The flood control improvements to be maintained include storm drain facilities that will accommodate the storm flow and protect PM 37304 from inundation. The facilities include catch basins, storm drain pipes, and appurtenances all located in the public right-of-way.

FC Benefit Zone 112: The flood control improvements to be maintained include storm drain facilities that will accommodate the storm flow and protect PM 37343 from inundation. The improvements to be maintained include catch basins, storm drain pipes, and appurtenances.

FC Benefit Zone 113: The improvements to be maintained under TR 32497 include catch basins, storm drain pipes, and appurtenances all located within the public right-of-way.

It is noted that all private on-site storm drainage facilities and basins identified within the property line are to be maintained by the Homeowner's Association and not the City of Perris.

FC Benefit Zone 114: The improvements to be maintained under PM 36770 include catch basins, storm drain pipes, and appurtenances all located within the public right-of-way.

FC Benefit Zone 115: The improvements to be maintained under PM 37278 include a catch basin, storm drain pipes, and appurtenances all located in the public right-of-way.

FC Benefit Zone 116: The improvements to be maintained under DPR 19-00003 include an inlet, catch basins, storm drain pipes, and appurtenances all located in the public right-of-way. Improvements are to be maintained on an interim basis pending the completion of certain master planned facilities.

FC Benefit Zone 117: The improvements to be maintained under DPR 18-00006 include curb drains and appurtenances all located in the public right-of-way.

FC Benefit Zone 118: The flood control improvements to be maintained include drain facilities constructed for PM 37457. There are two categories of improvements to be maintained under Benefit Zone 118.

The first category of improvements is to be maintained in perpetuity and includes two catch basins, storm drain pipes, and appurtenances all located in the public right-of-way.

The second category of improvements are to be maintained on an interim basis pending the completion of certain master plan facilities and acceptance by Riverside County Flood Control and Water Conservation District (RCFC&WCD). This category includes two catch basins, storm drain pipes, a reinforced concrete box, transition structure to collect runoff discharge from the existing drainage facility to the west, convey it through the property, and discharge the flow into the existing box culvert at the intersection of Indian Ave.

Assessor's Parcel Number 302-050-036 was previously annexed into Flood Control Maintenance District No.1 within Benefit Zone 87. The location of this parcel and nature of improvements maintained under Benefit Zone 118 lends it to be included as a part of Benefit Zone 118. With the annexation of Benefit Zone 118, this parcel will detach from Benefit Zone 87 and will only be assessed under Benefit Zone 118 commencing in Fiscal Year 2021/2022.

FC Benefit Zone 119: The flood control improvements to be maintained include drain facilities constructed for TR 36648. There are two categories of improvements to be maintained under Benefit Zone 119.

The first category of improvements are to be maintained in perpetuity and includes forty-eight catch basins, 18-, 24-, 30-, 36-, 42-, 48-, 66- inch reinforced concrete (RCP) storm drain pipes; double 36- inch RCP, an 8-foot by 4-foot reinforced concrete box (RCB), transitions to collect runoff discharge from the drainage facility, convey it through the property, and discharge the flow into the Perris Valley Storm Drain Channel, and appurtenances located within the public right-of-way.

The second category of improvements to be maintained under Benefit Zone 119 are the shared cost for the maintenance of the facilities on Evans Road. These facilities include 4 catch basins along Evans road, 24-, 36-, 48- inch reinforced concrete (RCP) storm drain pipes, and 8" HDPE Storm Drain Pipes.

FC Benefit Zone 120: The improvements to be maintained under DPR 19-00007 include an inlet, catch basins, 18-, 36- and 42-inch reinforced concrete (RCP) storm drain pipes, and appurtenances, all located within the public right-of-way.

FC Benefit Zone 121: The improvements to be maintained under PM 37760 include an inlet, fifteen (15) catch basins, 18-, 24-, 30-, 33- and 36-inch reinforced concrete (RCP) storm drain pipes, and appurtenances, all located within the public right-of-way.

FC Benefit Zone 122: The improvements to be maintained under DPR 07-0119 include an inlet, catch basins, 18-, 24-, 30- and 36-inch reinforced concrete (RCP) storm drain pipes, and appurtenances, all located within the public right-of-way.

FC Benefit Zone 123: The improvements to be maintained under DPR 18-00011 include an inlet, 18- double reinforced concrete (RCP) storm drain pipes, 30-inch reinforced concrete (RCP) storm drain pipes, and appurtenances, all located within the public right-of-way.

FC Benefit Zone 124, 125, 126, 127, 128: The improvements to be maintained under TR 37223 37722 37816 37817 37818 include facilities that will accommodate the storm flow impacting and generated within each benefit zone. All improvements to be maintained will be located in public rights-of-way and easements. There are two categories of improvements to be maintained.

The first category of improvements includes the flood control facilities that will protect flooding within each benefit zone. These facilities include reinforced concrete storm drain pipes, inlets and other appurtenances that collect, channel and convey the storm drain flow.

The second category of improvements to be maintained includes:

- Watson Road from the Eastern boundary of Tract 37817 to Murrieta Road,
- Green Valley Parkway from the Ethanac Road to Murrieta Road
- Murrieta Road from Watson Road to Green Valley Parkway, and
- Interior streets within Tracts 37223 and 37722

FC Benefit Zone 129: The improvements to be maintained under DPR 20-00011 include a catch basin, transition structure, 18-, and 30-inch reinforced concrete (RCP) storm drain pipes, and appurtenances, all located within the public right-of-way.

FC Benefit Zone 130: The improvements to be maintained under DPR 16-00001 includes on-site flood control facilities with connections to off-site public facilities for overflow. The off-site improvements to be maintained under DPR 16-00001 include 24-inch reinforced concrete (RCP) storm drain pipes, 2 catch basins, and appurtenances located within the public right-of-way.

FC Benefit Zone 131: The improvements to be maintained under CUP 09-01-0008 include 24-, 30- and 36-inch reinforced concrete (RCP) storm drain pipes, catch basins and appurtenances located within the public right-of-way.

FC Benefit Zone 132: The improvements to be maintained under PM 37988 includes 42-inch reinforced concrete (RCP) storm drain pipes, and appurtenances, all located within the public right-of-way. Improvements are to be maintained by Benefit Zone 132 in perpetuity with the exception of approximately 207 LF RCP which may be maintained on an interim basis by Benefit Zone 132 pending turnover to Riverside County Flood Control District.

FC Benefit Zone 133: The improvements to be maintained under DPR 20-00017 includes on-site flood control facilities with connections to off-site public facilities for overflow. The off-site improvements to be maintained under Benefit Zone 133 (“BZ133”) include 24-inch and 30-inch reinforced concrete (RCP) storm drain pipes, 2 catch basins, and appurtenances located within the public right-of-way.

FC Benefit Zone 134: The improvements to be maintained under DPR 21-00001 includes on-site flood control facilities with connections to off-site public facilities for overflow. The off-site improvements to be maintained under Benefit Zone 134 (“BZ134”) include an outlet and appurtenances located within the public right-of-way. Improvements are to be maintained by Benefit Zone 134 in perpetuity.

FC Benefit Zone 135: The improvements to be maintained under TR 36647 include nineteen (19) catch basins, 18-, 24-, 36-, and 42- inch reinforced concrete (RCP) storm drain pipes; three headwalls and transitions to collect runoff discharge from the drainage facility, convey it through the property, and discharge the flow into the Perris Valley Storm Drain Channel, and appurtenances located within the public right-of-way.

The interior streets within Tracts 36647 are the second category of improvements to be maintained. Maintenance of the street improvements including slurry seal, grind and overlay of existing pavement, and the replacement of damaged pavement, curb, gutter, and sidewalk.

FC Benefit Zone 136: The improvements to be maintained under DPR 21-00003 include two catch basins, 18- and 24-inch reinforced concrete (RCP) storm drain pipes, and appurtenances, all located within the public right-of-way.

FC Benefit Zone 137: The improvements to be maintained under DPR 19-00016 include inlets, catch basins, transition structures, 18-, 24-, 30- and 36-inch reinforced concrete (RCP), 1.5-foot by 5- foot and 8-foot by 4-foot reinforced concrete box (RCB) storm drain pipes, and appurtenances, all located within the public right-of-way.

FC Benefit Zone 138, 139, 140: The improvements to be maintained under TR 31659 32041-1 33338 includes facilities that will accommodate the storm flow and protect Tracts 31659, 32041-1, and 33338 from inundation. The first category of off-site improvements to be maintained under BZ138, 139, & 140 include 18-, 24-, 30-, 36- and 42-inch reinforced concrete (RCP) storm drain

pipes, catch basins, inlets and outlets, headwalls, transition structures and appurtenances located within the public right-of-way. Tract 31659 also has two pump stations within the storm drain basins.

The second category of improvements are facilities that will be maintained by the City of Perris on an interim basis but will ultimately be maintained by the Riverside County Flood Control and Water Conservation District (RCFC&WCD). These facilities are associated with Tracts 31659 and 32041-1 and will be levied until the facility maintenance is transferred to RCFC&WCD. These facilities include 48" RCP, a double 6' box culvert, single and double 8' box culverts, a single 12' box culvert, a headwall, transition structures, and trap channel as shown on the RCFC&WCD storm drain plans for these Tracts.

The interior streets within Tracts 31659, 32041-1, and 33338 are the third category of improvements to be maintained. Maintenance of the street improvements including slurry seal, grind and overlay of existing pavement, and the replacement of damaged pavement, curb, gutter, and sidewalk. Maintenance of the street improvements including slurry seal, grind and overlay of existing pavement, and the replacement of damaged pavement, curb, gutter, and sidewalk.

FC Benefit Zone 141: The improvements to be maintained under DPR 22-00003 include catch basins, 18-, 24-, and 30-inch reinforced concrete (RCP), and appurtenances, all located within the public right-of-way.

FC Benefit Zone 142: The improvements to be maintained under DPR 22-00010 include catch basins, a Headwall, an inlet, 18-, 24-, 60, and double 36-inch reinforced concrete (RCP), and appurtenances, all located within the public right-of-way. Additionally, Benefit Zone 142 will contribute its fair share for the maintenance of existing facilities that will benefit the development.

FC Benefit Zone 143: The improvements to be maintained under DPR 16-00012 include a catch basin, 15- inch reinforced concrete (RCP), and appurtenances, all located within the public right-of-way. The project's 15-inch RCP lateral will connect to existing Riverside County Flood Control and Water Conservation District improvements.

FC Benefit Zone 144: The improvements to be maintained under DPR 21-00005 include three (3) catch basins, two (2) inlets, 18-, 24-, 30- and 36-inch reinforced concrete (RCP), and appurtenances, all located within the public right-of-way. The project will connect to CalTrans Line B along Harley Knox Blvd.

FC Benefit Zone 145: The improvements to be maintained under CUP 22-05055 include 24-inch reinforced concrete (RCP), and appurtenances, all located within the public right-of-way.

FC Benefit Zone 146: The improvements to be maintained under DPR 16-00012 include 24-inch storm drain pipes that connect to the Perris storm drain system. The project connects to the Perris Valley Line E and downstream facilities along Indian Avenue to the Perris Valley Storm Drain Channel.

/// ESTIMATE OF COSTS

The 1982 Act provides that the estimated costs of the improvements shall include the total cost of the improvements for Fiscal Year 2024/25, including incidentals, which may include a 6-month tax roll reserve provides funding for the cost of servicing and maintenance prior to the receipt of tax collections from the County of Riverside. The fiscal year begins July 1 and the first installment from the tax roll collections are usually distributed by the County of Riverside the following January.

The 1982 Act also provides that the amount of any surplus, deficit, or contribution be included in the estimated cost of improvements. The net amount to be assessed on the lots or parcels within each FC Benefit Zone is the total cost of maintenance and servicing with adjustments either positive or negative for reserves, surpluses, deficits, and/or contributions.

Estimated costs of improvements for the FC Benefit Zones are voluminous and not bound in this report, but by this reference, are incorporated and made a part of this report. The estimated costs are on file at the City, where they are available for public inspection.

**FISCAL YEAR 2024/25 COST ESTIMATE
FLOOD CONTROL MAINTENANCE DISTRICT NO. 1
CITY OF PERRIS**

Benefit Zone	Projected FY 2023/24 Balance	FY 2024/25 Assessment	Subtotal Funds	Maintenance	Slurry Seal	Subtotal Costs	Systems Management	Tax Roll Reserve	Street Reserve	Channel, Reserves & Projects	Estimated End of Year
FC 2	\$76,452.69	\$12,503.28	\$88,955.97	\$82,353.15	\$0.00	\$82,353.15	\$13,549.30	\$41,176.58	\$0.00	\$0.00	(\$48,123.06)
FC 5	23,580.83	4,534.00	28,114.83	18,564.86	0.00	18,564.86	3,054.42	9,282.43	0.00	0.00	(2,786.88)
FC 6	71,991.24	22,087.60	94,078.84	11,014.97	0.00	11,014.97	1,812.26	5,507.49	0.00	75,744.12	0.00
FC 14A	288,426.93	59,218.13	347,645.06	163,503.24	0.00	163,503.24	26,900.66	81,751.62	0.00	75,489.54	0.00
FC 14C	81,016.55	22,730.54	103,747.09	34,715.07	0.00	34,715.07	5,711.56	17,357.54	0.00	45,962.92	0.00
FC 15	93,096.04	63,249.30	156,345.34	52,479.84	0.00	52,479.84	8,634.34	26,239.92	0.00	68,991.24	0.00
FC 16	93,172.27	22,530.10	115,702.37	31,006.42	0.00	31,006.42	5,101.39	15,503.21	0.00	64,091.35	0.00
FC 17	35,786.41	9,997.17	45,783.58	11,531.66	0.00	11,531.66	1,897.27	5,765.83	0.00	26,588.82	0.00
FC 18A	19,975.55	5,208.79	25,184.34	8,674.51	0.00	8,674.51	1,427.19	4,337.26	0.00	10,745.38	0.00
FC 18B	17,856.44	3,606.52	21,462.96	5,077.25	0.00	5,077.25	835.34	2,538.63	9,225.81	3,785.93	0.00
FC 19	7,140.91	1,698.45	8,839.36	4,624.85	0.00	4,624.85	760.91	2,312.43	0.00	1,141.17	0.00
FC 21	23,818.81	4,565.76	28,384.57	2,337.22	0.00	2,337.22	384.54	1,168.61	0.00	24,494.20	0.00
FC 22	162,453.53	46,593.50	209,047.03	85,238.54	0.00	85,238.54	14,024.02	42,619.27	0.00	67,165.20	0.00
FC 23	28,437.01	8,002.09	36,439.10	9,426.40	0.00	9,426.40	1,550.90	4,713.20	0.00	20,748.60	0.00
FC 24	499,609.11	97,996.21	597,605.32	34,258.74	0.00	34,258.74	5,636.48	17,129.37	429,778.68	110,802.05	0.00
FC 25	741,839.71	155,832.50	897,672.21	86,022.10	0.00	86,022.10	14,152.94	43,011.05	651,681.34	102,804.78	0.00
FC 26	118,253.54	26,749.70	145,003.24	13,812.86	0.00	13,812.86	2,272.59	6,906.43	(15,530.62)	137,541.98	0.00
FC 27	27,231.34	22,514.76	49,746.10	9,563.32	0.00	9,563.32	1,573.42	4,781.66	0.00	33,827.70	0.00

Benefit Zone	Projected FY 2023/24 Balance	FY 2024/25 Assessment	Subtotal Funds	Maintenance	Slurry Seal	Subtotal Costs	Systems Management	Tax Roll Reserve	Street Reserve	Channel, Reserves & Projects	Estimated End of Year
FC 28	136,697.65	29,993.28	166,690.93	10,568.81	0.00	10,568.81	1,738.85	5,284.41	132,215.57	16,883.29	0.00
FC 29	256,321.54	49,719.95	306,041.49	39,664.46	0.00	39,664.46	6,525.86	19,832.23	203,879.53	36,139.41	0.00
FC 31	706,781.68	123,651.23	830,432.91	47,616.65	0.00	47,616.65	7,834.21	23,808.33	679,302.87	71,870.85	0.00
FC 32A	81,272.60	17,497.70	98,770.30	18,580.70	0.00	18,580.70	3,057.02	9,290.35	(18,527.07)	86,369.30	0.00
FC 32B	275,993.15	57,546.39	333,539.54	42,931.25	0.00	42,931.25	7,063.34	21,465.63	4,826.54	257,252.78	0.00
FC 33	12,674.74	3,830.93	16,505.67	4,453.07	0.00	4,453.07	732.65	2,226.54	0.00	9,093.41	0.00
FC 34	432,690.81	98,933.57	531,624.38	98,858.27	0.00	98,858.27	16,264.83	49,429.14	314,477.54	52,594.60	0.00
FC 35B	185,218.46	43,413.84	228,632.30	16,736.45	0.00	16,736.45	2,753.59	8,368.23	171,616.87	29,157.16	0.00
FC 36	32,013.06	7,171.03	39,184.09	10,929.56	0.00	10,929.56	1,798.21	5,464.78	0.00	20,991.54	0.00
FC 37	33,464.88	7,523.51	40,988.39	7,610.49	0.00	7,610.49	1,252.13	3,805.25	0.00	28,320.52	0.00
FC 38	13,996.50	3,735.68	17,732.18	4,109.39	0.00	4,109.39	676.10	2,054.70	0.00	10,891.99	0.00
FC 39	171,974.32	31,893.80	203,868.12	21,890.48	0.00	21,890.48	3,601.57	10,945.24	0.00	167,430.83	0.00
FC 40	148,514.25	36,763.19	185,277.44	28,937.51	0.00	28,937.51	4,760.99	14,468.76	74,352.00	62,758.18	0.00
FC 41	58,303.72	12,057.77	70,361.49	8,306.15	0.00	8,306.15	1,366.58	4,153.08	0.00	56,535.68	0.00
FC 43	23,657.90	10,751.11	34,409.01	2,508.07	0.00	2,508.07	412.64	1,254.04	0.00	30,234.26	0.00
FC 44	574,411.37	101,402.00	675,813.37	54,893.01	0.00	54,893.01	9,031.37	27,446.51	337,482.50	246,959.98	0.00
FC 45	271,215.01	63,925.34	335,140.35	38,127.58	0.00	38,127.58	6,273.01	19,063.79	186,944.31	84,731.66	0.00
FC 46	374,365.76	78,801.04	453,166.80	48,286.67	0.00	48,286.67	7,944.45	24,143.34	321,035.55	51,756.79	0.00
FC 48	82,650.98	24,987.04	107,638.02	18,119.11	0.00	18,119.11	2,981.08	9,059.56	0.00	77,478.27	0.00
FC 49	440,049.31	82,429.40	522,478.71	55,774.31	0.00	55,774.31	9,176.37	27,887.16	232,674.92	196,965.95	0.00
FC 50	161,469.51	37,014.41	198,483.92	47,679.17	0.00	47,679.17	7,844.50	23,839.59	(3,598.77)	122,719.43	0.00

Benefit Zone	Projected FY 2023/24 Balance	FY 2024/25 Assessment	Subtotal Funds	Maintenance	Slurry Seal	Subtotal Costs	Systems Management	Tax Roll Reserve	Street Reserve	Channel, Reserves & Projects	Estimated End of Year
FC 51	522,285.71	96,763.42	619,049.13	60,491.97	0.00	60,491.97	9,952.55	30,245.99	278,574.70	239,783.92	0.00
FC 52	254,306.94	42,538.02	296,844.96	35,701.70	0.00	35,701.70	5,873.88	17,850.85	0.00	237,418.53	0.00
FC 53	174,487.95	33,168.10	207,656.05	19,164.90	0.00	19,164.90	3,153.14	9,582.45	141,459.16	34,296.40	0.00
FC 56	98,026.46	22,692.36	120,718.82	59,434.94	0.00	59,434.94	9,778.64	29,717.47	0.00	21,787.77	0.00
FC 57	70,898.84	14,469.84	85,368.68	12,406.80	0.00	12,406.80	2,041.25	6,203.40	0.00	64,717.23	0.00
FC 58	0.00	1,710.53	1,710.53	0.00	0.00	0.00	0.00	0.00	0.00	1,710.53	0.00
FC 60	4,909.18	1,209.36	6,118.54	2,487.65	0.00	2,487.65	409.28	1,243.83	0.00	1,977.78	0.00
FC 61	11,012.49	3,842.48	14,854.97	2,550.64	0.00	2,550.64	419.65	1,275.32	0.00	10,609.36	0.00
FC 63	33,270.68	10,260.09	43,530.77	10,248.70	0.00	10,248.70	1,686.19	5,124.35	0.00	26,471.53	0.00
FC 64	273,819.10	53,671.91	327,491.01	71,420.20	0.00	71,420.20	11,750.53	35,710.10	0.00	208,610.18	0.00
FC 67	32,218.16	3,302.19	35,520.35	3,259.66	0.00	3,259.66	536.30	1,629.83	0.00	30,094.56	0.00
FC 68	744.49	2,423.35	3,167.84	553.00	0.00	553.00	90.98	276.50	0.00	2,247.36	0.00
FC 69	9,654.48	1,748.88	11,403.36	1,250.45	0.00	1,250.45	205.73	625.23	0.00	9,321.95	0.00
FC 70	41,997.96	6,549.91	48,547.87	1,482.76	0.00	1,482.76	243.95	741.38	0.00	46,079.78	0.00
FC 71 (P)	163,173.30	31,278.50	194,451.80	21,524.35	0.00	21,524.35	3,541.33	10,762.18	0.00	158,623.94	0.00
FC 73 (P)	382,036.54	59,029.67	441,066.21	45,648.95	0.00	45,648.95	7,510.47	22,824.48	0.00	365,082.31	0.00
FC 74	42,733.66	8,660.22	51,393.88	14,222.62	0.00	14,222.62	2,340.00	7,111.31	0.00	27,719.95	0.00
FC 75	7,738.95	559.79	8,298.74	5,868.40	0.00	5,868.40	965.51	2,934.20	0.00	0.00	(1,469.37)
FC 77	1,336,920.01	234,452.51	1,571,372.52	52,027.05	0.00	52,027.05	8,559.84	26,013.53	635,699.93	849,072.17	0.00
FC 78	14,022.56	247.79	14,270.35	823.30	0.00	823.30	135.45	411.65	0.00	12,899.95	0.00
FC 80	14,246.95	3,518.97	17,765.92	9,438.73	0.00	9,438.73	1,552.92	4,719.37	0.00	2,054.90	0.00

Benefit Zone	Projected FY 2023/24 Balance	FY 2024/25 Assessment	Subtotal Funds	Maintenance	Slurry Seal	Subtotal Costs	Systems Management	Tax Roll Reserve	Street Reserve	Channel, Reserves & Projects	Estimated End of Year
FC 81	35,218.42	5,700.50	40,918.92	3,755.30	0.00	3,755.30	617.85	1,877.65	0.00	34,668.12	0.00
FC 82	7,156.46	2,307.11	9,463.57	2,402.55	0.00	2,402.55	395.28	1,201.28	0.00	5,464.46	0.00
FC 83	2,932.95	594.31	3,527.26	928.45	0.00	928.45	152.75	464.23	0.00	1,981.83	0.00
FC 84	40,898.82	25,000.00	65,898.82	32,840.40	0.00	32,840.40	5,403.12	16,420.20	0.00	11,235.10	0.00
FC 85 (F)	7,045.50	3,518.16	10,563.66	3,940.30	0.00	3,940.30	648.28	1,970.15	0.00	4,004.93	0.00
FC 86	3,219.10	803.43	4,022.53	1,493.56	0.00	1,493.56	245.73	746.78	0.00	1,536.46	0.00
FC 87 (P)	530,080.32	79,547.25	609,627.57	28,189.01	0.00	28,189.01	4,637.85	14,094.51	0.00	562,706.20	0.00
FC 88	2,511.45	508.50	3,019.95	1,973.99	0.00	1,973.99	324.77	987.00	0.00	0.00	(265.81)
FC 89	0.00	3,232.56	3,232.56	0.00	0.00	0.00	0.00	0.00	0.00	3,232.56	0.00
FC 90	8,075.00	2,140.65	10,215.65	4,355.75	0.00	4,355.75	716.64	2,177.88	0.00	2,965.38	0.00
FC 91 (P)	256,736.72	51,140.51	307,877.23	10,017.70	0.00	10,017.70	1,648.18	5,008.85	0.00	291,202.50	0.00
FC 92	30,856.58	6,140.88	36,997.46	253.56	0.00	253.56	41.72	126.78	0.00	36,575.40	0.00
FC 93 (P)	234,201.83	55,749.23	289,951.06	42,837.45	0.00	42,837.45	7,047.91	21,418.73	0.00	218,646.97	0.00
FC 94 (P)	100,164.25	37,805.43	137,969.68	37,054.69	0.00	37,054.69	6,096.49	18,527.35	0.00	76,291.15	0.00
FC 95	8,546.76	2,070.67	10,617.43	2,777.86	0.00	2,777.86	457.03	1,388.93	0.00	5,993.61	0.00
FC 96	54,326.40	13,408.46	67,734.86	15,455.95	0.00	15,455.95	2,542.92	7,727.98	0.00	42,008.01	0.00
FC 97	171,539.98	141,555.29	313,095.27	47,955.50	0.00	47,955.50	7,889.96	23,977.75	0.00	233,272.06	0.00
FC 98	155,483.64	127,216.48	282,700.12	40,651.80	0.00	40,651.80	6,688.31	20,325.90	0.00	215,034.11	0.00
FC 99	47,435.51	130,533.61	177,969.12	43,251.57	0.00	43,251.57	7,116.04	21,625.79	0.00	105,975.72	0.00
FC 100	58,415.77	14,436.72	72,852.49	13,194.20	0.00	13,194.20	2,170.80	6,597.10	0.00	50,890.39	0.00
FC 101	7,939.94	2,325.78	10,265.72	3,563.34	0.00	3,563.34	586.26	1,781.67	0.00	4,334.45	0.00

Benefit Zone	Projected FY 2023/24 Balance	FY 2024/25 Assessment	Subtotal Funds	Maintenance	Slurry Seal	Subtotal Costs	Systems Management	Tax Roll Reserve	Street Reserve	Channel, Reserves & Projects	Estimated End of Year
FC 102	4,016.94	5,616.76	9,633.70	3,895.20	0.00	3,895.20	640.86	1,947.60	0.00	3,150.04	0.00
FC 103	4,341.62	5,133.40	9,475.02	1,856.55	0.00	1,856.55	305.45	928.28	0.00	6,384.74	0.00
FC 104 (P)	32,035.81	12,945.93	44,981.74	21,539.42	0.00	21,539.42	3,543.81	10,769.71	0.00	9,128.80	0.00
FC 105 (O)	4,946.77	2,275.32	7,222.09	3,921.38	0.00	3,921.38	645.17	1,960.69	0.00	694.85	0.00
FC 106	11,285.79	2,523.99	13,809.78	792.85	0.00	792.85	130.45	396.43	0.00	12,490.05	0.00
FC 108	41,903.59	12,648.20	54,551.79	9,535.94	0.00	9,535.94	1,568.92	4,767.97	0.00	38,678.96	0.00
FC 109	3,141.84	2,229.62	5,371.46	900.45	0.00	900.45	148.15	450.23	0.00	3,872.63	0.00
FC 110	3,775.01	1,083.81	4,858.82	611.41	0.00	611.41	100.59	305.71	0.00	3,841.11	0.00
FC 111	12,083.12	4,735.37	16,818.49	4,299.20	0.00	4,299.20	707.33	2,149.60	0.00	9,662.36	0.00
FC 112	11,387.35	4,067.05	15,454.40	3,736.60	0.00	3,736.60	614.77	1,868.30	0.00	9,234.73	0.00
FC 114	14,480.66	5,508.91	19,989.57	5,349.95	0.00	5,349.95	880.21	2,674.98	0.00	11,084.43	0.00
FC 115	2,010.77	2,895.51	4,906.28	549.25	0.00	549.25	90.37	274.63	0.00	3,992.03	0.00
FC 116	34,451.17	19,631.87	54,083.04	18,960.36	0.00	18,960.36	3,119.49	9,480.18	0.00	22,523.01	0.00
FC 117	383.68	561.15	944.83	456.75	0.00	456.75	75.15	228.38	0.00	184.55	0.00
FC 118	24,660.65	35,194.00	59,854.65	15,938.12	0.00	15,938.12	2,622.25	7,969.06	0.00	33,325.22	0.00
FC 119	0.00	58,255.20	58,255.20	46,875.50	0.00	46,875.50	7,712.27	23,437.75	0.00	0.00	(19,770.32)
FC 120	4,788.71	6,820.00	11,608.71	6,199.15	0.00	6,199.15	1,019.93	3,099.58	0.00	1,290.05	0.00
FC 121	309.92	447.88	757.80	429.57	0.00	429.57	70.68	214.79	0.00	42.76	0.00
FC 122	3,856.55	5,570.20	9,426.75	5,089.75	0.00	5,089.75	837.40	2,544.88	0.00	954.72	0.00
FC 123	526.83	742.93	1,269.76	876.76	0.00	876.76	144.25	438.38	0.00	0.00	(189.63)
FC 125	0.00	59,387.42	59,387.42	0.00	0.00	0.00	0.00	0.00	0.00	59,387.42	0.00

Benefit Zone	Projected FY 2023/24 Balance	FY 2024/25 Assessment	Subtotal Funds	Maintenance	Slurry Seal	Subtotal Costs	Systems Management	Tax Roll Reserve	Street Reserve	Channel, Reserves & Projects	Estimated End of Year
FC 126	0.00	12,186.65	12,186.65	0.00	0.00	0.00	0.00	0.00	0.00	12,186.65	0.00
FC 129	0.00	973.80	973.80	688.45	0.00	688.45	113.27	344.23	0.00	0.00	(172.15)
FC 130	1,630.33	2,386.69	4,017.02	485.99	0.00	485.99	79.96	243.00	0.00	3,208.07	0.00
FC 132	0.00	9,376.15	9,376.15	8,460.40	0.00	8,460.40	1,391.96	4,230.20	0.00	0.00	(4,706.41)
FC 133	1,134.55	1,644.30	2,778.85	1,518.54	0.00	1,518.54	249.84	759.27	0.00	251.20	0.00
FC 134	0.00	692.05	692.05	626.75	0.00	626.75	103.12	313.38	0.00	0.00	(351.20)
FC 136	0.00	2,199.39	2,199.39	1,541.05	0.00	1,541.05	253.54	770.53	0.00	0.00	(365.73)
FC 137	0.00	9,547.03	9,547.03	7,520.60	0.00	7,520.60	1,237.34	3,760.30	0.00	0.00	(2,971.21)
FC 138	0.00	68,861.09	68,861.09	26,818.13	0.00	26,818.13	4,412.30	13,409.07	0.00	24,221.59	0.00
FC 139	0.00	72,387.84	72,387.84	14,650.44	0.00	14,650.44	2,410.39	7,325.22	0.00	48,001.79	0.00
FC 140	0.00	32,844.11	32,844.11	12,375.85	0.00	12,375.85	2,036.16	6,187.93	0.00	12,244.17	0.00
FC 141	0.00	8,801.20	8,801.20	7,650.75	0.00	7,650.75	1,258.75	3,825.38	0.00	0.00	(3,933.68)
FC 142	0.00	4,718.77	4,718.77	3,838.25	0.00	3,838.25	631.49	1,919.13	0.00	0.00	(1,670.10)
FC 145	0.00	2,536.33	2,536.33	0.00	0.00	0.00	0.00	0.00	0.00	2,536.33	0.00
TOTALS	\$12,352,317.58	\$3,327,923.95	\$15,680,241.53	\$2,295,675.22	\$0.00	\$2,295,675.22	\$377,700.00	\$1,147,837.89	\$4,767,571.35	\$7,178,232.64	(\$86,775.55)

NOTE: Totals may not foot due to rounding.

Systems Management	FY 2024/25
Administration & Operations	\$352,300.00
Office of the City Clerk	1,900.00
Assessment Engineering	18,500.00
County Charges	5,000.00
Total Systems Management	\$377,700.00

IV. METHOD OF ASSESSMENT

The following is the approved assessment methodologies for the FC Benefit Zones:

A. BACKGROUND

The Benefit Assessment Act of 1982 provides that assessments may be apportioned upon all assessable lots or parcels of land within an assessment district in proportion to the estimated benefits to be received by each lot or parcel from the improvements. In addition, Proposition 218 requires that a parcel's assessment may not exceed the reasonable cost of the proportional special benefit conferred on that parcel.

Proposition 218 provides that only special benefits are assessable, and the City must separate the general benefits from the special benefits conferred on a parcel. A special benefit is a particular and distinct benefit over and above general benefits conferred on the public at large, including real property within an FC Benefit Zone. The general enhancement of property value does not constitute a special benefit.

B. SPECIAL BENEFIT

The continued maintenance of flood control improvements installed by developers was guaranteed through the establishment of an FC Benefit Zone. These facilities were constructed as a condition of subdivision and development. Parcels within the District could not have been approved for development without a funding mechanism that provides for the maintenance of these facilities. Thus, the ability to establish each distinct and separate lot which permits the construction of a building or structure on the property and the ownership and sale of the distinct lot in perpetuity is a particular and distinct special benefit conferred only to the real property located in the FC Benefit Zones.

C. GENERAL BENEFIT

The drainage facilities are located within and/or immediately adjacent to properties within the FC Benefit Zones. They were installed and are maintained particularly and solely to serve, and for the benefit of, the properties within the FC Benefit Zones. Any benefit received by properties outside of the FC Benefit Zones is inadvertent and unintentional. Therefore, any general benefits associated with the storm drainage facilities of the FC Benefit Zones are merely incidental, negligible, and non-quantifiable.

D. APPORTIONMENT

The assessments are based on the assignment of benefit units to each parcel. Within each respective benefit zone, a benefit unit is equal to a single family home, or in non-residential areas a benefit unit is equal to one acre. The proposed assessment, number of benefit units and the assessment per benefit unit, by FC Benefit Zone, are listed in the following table.

**FISCAL YEAR 2024/25 ASSESSMENT ROLL (BY FC BENEFIT ZONE)
FLOOD CONTROL MAINTENANCE DISTRICT NO. 1
CITY OF PERRIS**

Benefit Zone	Benefit Units	Flood Control				Street Repair				Total
		Dollar Levied per Unit	FY 2024/25 Assessment	Max Dollar per Unit	Maximum Assessment	Dollar Levied per Unit	FY 2024/25 Assessment	Max Dollar per Unit	Maximum Assessment	FY 2024/25 Assessment
FC 1	111.00	\$0.00	\$0.00	\$0.00	\$0.00	\$0.00	\$0.00	\$0.00	\$0.00	\$0.00
FC 2	708.00	17.66	12,503.28	17.66	12,503.28	0.00	0.00	0.00	0.00	12,503.28
FC 3	620.00	0.00	0.00	0.00	0.00	0.00	0.00	0.00	0.00	0.00
FC 4	38.00	0.00	0.00	0.00	0.00	0.00	0.00	0.00	0.00	0.00
FC 5	100.00	45.34	4,534.00	45.34	4,534.00	0.00	0.00	0.00	0.00	4,534.00
FC 6	40.22	549.17	22,087.60	549.17	22,087.60	0.00	0.00	0.00	0.00	22,087.60
FC 7	5.51	0.00	0.00	0.00	0.00	0.00	0.00	0.00	0.00	0.00
FC 8	1.00	0.00	0.00	0.00	0.00	0.00	0.00	0.00	0.00	0.00
FC 9	19.47	0.00	0.00	0.00	0.00	0.00	0.00	0.00	0.00	0.00
FC 10	112.69	0.00	0.00	0.00	0.00	0.00	0.00	0.00	0.00	0.00
FC 11	5.00	0.00	0.00	0.00	0.00	0.00	0.00	0.00	0.00	0.00
FC 12	0.93	0.00	0.00	0.00	0.00	0.00	0.00	0.00	0.00	0.00
FC 13	0.00	0.00	0.00	0.00	0.00	0.00	0.00	0.00	0.00	0.00
FC 14A	322.00	41.82	13,466.27	41.83	13,469.74	0.00	0.00	0.00	0.00	13,466.27
FC 14B	1,094.00	41.82	45,751.86	41.83	45,763.66	0.00	0.00	0.00	0.00	45,751.86
FC 14C	142.00	160.07	22,730.54	160.13	22,738.05	0.00	0.00	0.00	0.00	22,730.54
FC 15	310.00	204.03	63,249.30	388.02	120,287.21	0.00	0.00	0.00	0.00	63,249.30
FC 16	181.00	124.48	22,530.10	124.51	22,536.73	0.00	0.00	0.00	0.00	22,530.10
FC 17	109.00	91.72	9,997.17	91.74	10,000.05	0.00	0.00	0.00	0.00	9,997.17
FC 18A	92.00	56.62	5,208.79	56.63	5,210.05	0.00	0.00	0.00	0.00	5,208.79
FC 18B	15.00	96.73	1,450.87	96.75	1,451.32	143.71	2,155.65	143.71	2,155.65	3,606.52

Benefit Zone	Benefit Units	Flood Control				Street Repair				Total
		Dollar Levied per Unit	FY 2024/25 Assessment	Max Dollar per Unit	Maximum Assessment	Dollar Levied per Unit	FY 2024/25 Assessment	Max Dollar per Unit	Maximum Assessment	FY 2024/25 Assessment
FC 19	33.00	51.47	1,698.45	51.49	1,699.12	0.00	0.00	0.00	0.00	1,698.45
FC 20	8.49	0.00	0.00	0.00	0.00	0.00	0.00	0.00	0.00	0.00
FC 21	58.00	78.72	4,565.76	78.72	4,565.78	0.00	0.00	0.00	0.00	4,565.76
FC 22	494.00	94.32	46,593.50	94.34	46,605.98	0.00	0.00	0.00	0.00	46,593.50
FC 23	103.00	77.69	8,002.09	77.71	8,004.56	0.00	0.00	0.00	0.00	8,002.09
FC 24 (1)	200.00	168.36	33,671.20	168.41	33,681.06	321.63	64,325.01	321.63	64,325.01	97,996.21
FC 25	519.00	136.20	70,690.18	136.24	70,709.89	164.05	85,142.32	164.05	85,142.33	155,832.50
FC 26	67.00	300.97	20,164.99	378.40	25,352.76	98.28	6,584.71	98.28	6,584.71	26,749.70
FC 27 (1)	81.00	101.24	8,200.44	101.24	8,200.38	176.72	14,314.32	176.72	14,314.33	22,514.76
FC 28 (1)	95.00	106.78	10,144.55	106.82	10,147.74	208.93	19,848.73	208.93	19,848.73	29,993.28
FC 29 (1)	147.00	141.81	20,845.90	141.85	20,852.17	196.42	28,874.05	196.42	28,874.05	49,719.95
FC 31 (1)	378.00	106.50	40,258.13	106.53	40,269.76	220.62	83,393.10	220.62	83,393.11	123,651.23
FC 32A	89.00	127.98	11,389.95	128.02	11,393.50	68.63	6,107.75	68.63	6,107.76	17,497.70
FC 32B	304.00	120.67	36,683.94	120.71	36,694.75	68.63	20,862.45	68.63	20,862.46	57,546.39
FC 33	1.00	3,830.93	3,830.93	4,510.02	4,510.02	0.00	0.00	0.00	0.00	3,830.93
FC 34	334.00	163.74	54,688.55	163.79	54,705.18	132.47	44,245.02	132.47	44,245.03	98,933.57
FC 35A	94.00	53.52	5,030.88	53.52	5,031.19	0.00	0.00	0.00	0.00	5,030.88
FC 35B (1)	153.00	90.82	13,895.08	90.85	13,899.99	160.05	24,487.88	160.05	24,487.88	38,382.96
FC 36	9.52	753.26	7,171.03	753.26	7,171.02	0.00	0.00	0.00	0.00	7,171.03
FC 37	1.00	7,523.51	7,523.51	8,808.66	8,808.66	0.00	0.00	0.00	0.00	7,523.51
FC 38	1.00	3,735.68	3,735.68	6,152.06	6,152.06	0.00	0.00	0.00	0.00	3,735.68

Benefit Zone	Benefit Units	Flood Control				Street Repair				Total
		Dollar Levied per Unit	FY 2024/25 Assessment	Max Dollar per Unit	Maximum Assessment	Dollar Levied per Unit	FY 2024/25 Assessment	Max Dollar per Unit	Maximum Assessment	FY 2024/25 Assessment
FC 39	1.00	31,893.80	31,893.80	33,606.60	33,606.60	0.00	0.00	0.00	0.00	31,893.80
FC 40	112.00	200.95	22,506.40	204.58	22,913.24	127.29	14,256.79	127.29	14,256.79	36,763.19
FC 41	24.16	499.08	12,057.77	508.12	12,276.21	0.00	0.00	0.00	0.00	12,057.77
FC 42	8.01	0.00	0.00	929.46	7,445.00	0.00	0.00	0.00	0.00	0.00
FC 43	19.00	464.01	8,816.19	585.41	11,122.81	101.84	1,934.92	101.84	1,934.93	10,751.11
FC 44	371.00	94.80	35,170.80	179.12	66,452.68	178.52	66,231.20	178.52	66,231.20	101,402.00
FC 45 (1)	199.00	165.86	33,006.70	165.91	33,016.62	155.37	30,918.64	155.37	30,918.64	63,925.34
FC 46 (1)	279.00	118.93	33,180.25	118.96	33,190.59	163.52	45,620.79	163.52	45,620.80	78,801.04
FC 47	8.00	0.00	0.00	0.00	0.00	0.00	0.00	111.84	894.74	0.00
FC 48	50.37	496.07	24,987.04	665.04	33,497.92	0.00	0.00	0.00	0.00	24,987.04
FC 49	170.00	297.29	50,539.30	305.80	51,986.55	187.59	31,890.10	187.59	31,890.10	82,429.40
FC 50 (1)	75.00	371.01	27,825.73	371.13	27,834.50	122.52	9,188.68	122.52	9,188.69	37,014.41
FC 51	386.00	106.02	40,921.86	106.05	40,936.07	144.67	55,841.56	144.67	55,841.57	96,763.42
FC 52	85.55	497.23	42,538.02	2,572.67	220,091.83	0.00	0.00	0.00	0.00	42,538.02
FC 53 (1)	76.00	244.01	18,544.76	248.42	18,880.08	192.41	14,623.34	192.41	14,623.34	33,168.10
FC 54	57.00	0.00	0.00	228.23	13,008.85	0.00	0.00	112.74	6,426.10	0.00
FC 55	168.00	0.00	0.00	192.59	32,355.32	0.00	0.00	134.86	22,656.16	0.00
FC 56	34.35	660.62	22,692.36	660.83	22,699.49	0.00	0.00	0.00	0.00	22,692.36
FC 57	23.76	609.00	14,469.84	620.02	14,731.58	0.00	0.00	0.00	0.00	14,469.84
FC 58	9.00	0.00	0.00	90.91	818.17	190.06	1,710.53	190.06	1,710.53	1,710.53
FC 59	1.00	0.00	0.00	559.28	559.28	0.00	0.00	0.00	0.00	0.00

Benefit Zone	Benefit Units	Flood Control				Street Repair				Total
		Dollar Levied per Unit	FY 2024/25 Assessment	Max Dollar per Unit	Maximum Assessment	Dollar Levied per Unit	FY 2024/25 Assessment	Max Dollar per Unit	Maximum Assessment	FY 2024/25 Assessment
FC 60	4.42	273.61	1,209.36	273.61	1,209.37	0.00	0.00	0.00	0.00	1,209.36
FC 61	4.23	908.39	3,842.48	1,182.03	4,999.99	0.00	0.00	0.00	0.00	3,842.48
FC 63	6.60	1,554.56	10,260.09	3,423.45	22,594.79	0.00	0.00	0.00	0.00	10,260.09
FC 64	1.00	53,671.91	53,671.91	61,990.54	61,990.54	0.00	0.00	0.00	0.00	53,671.91
FC 66	127.00	0.00	0.00	50.40	6,401.38	0.00	0.00	0.00	0.00	0.00
FC 67	1.00	3,302.19	3,302.19	3,361.94	3,361.94	0.00	0.00	0.00	0.00	3,302.19
FC 68	0.64	3,786.49	2,423.35	3,855.00	2,467.20	0.00	0.00	0.00	0.00	2,423.35
FC 69	1.33	1,314.95	1,748.88	1,314.95	1,748.89	0.00	0.00	0.00	0.00	1,748.88
FC 70	1.00	6,549.91	6,549.91	7,246.73	7,246.73	0.00	0.00	0.00	0.00	6,549.91
FC 71 O	79.12	0.00	0.00	1,207.49	95,536.25	0.00	0.00	0.00	0.00	0.00
FC 71 P	79.12	395.33	31,278.50	402.48	31,844.60	0.00	0.00	0.00	0.00	31,278.50
FC 73 O	26.55	0.00	0.00	2,232.47	59,271.99	0.00	0.00	0.00	0.00	0.00
FC 73 P	26.55	2,223.34	59,029.67	3,574.80	94,910.94	0.00	0.00	0.00	0.00	59,029.67
FC 74	1.00	8,660.22	8,660.22	8,660.22	8,660.22	0.00	0.00	0.00	0.00	8,660.22
FC 75	1.00	559.79	559.79	559.79	559.79	0.00	0.00	0.00	0.00	559.79
FC 76 O	1.00	0.00	0.00	50,445.85	50,445.85	0.00	0.00	0.00	0.00	0.00
FC 76 P	1.00	0.00	0.00	3,759.05	3,759.05	0.00	0.00	0.00	0.00	0.00
FC 77	496.00	159.39	79,057.44	352.56	174,871.78	313.30	155,395.07	484.64	240,382.97	234,452.51
FC 78	1.00	247.79	247.79	316.93	316.93	0.00	0.00	0.00	0.00	247.79
FC 80	1.00	3,518.97	3,518.97	3,518.97	3,518.97	0.00	0.00	0.00	0.00	3,518.97
FC 81	84.19	67.71	5,700.50	74.90	6,305.98	0.00	0.00	0.00	0.00	5,700.50

O designated assessment for on-site private or interim facilities.
P designated assessment for public facilities.

Benefit Zone	Benefit Units	Flood Control				Street Repair				Total
		Dollar Levied per Unit	FY 2024/25 Assessment	Max Dollar per Unit	Maximum Assessment	Dollar Levied per Unit	FY 2024/25 Assessment	Max Dollar per Unit	Maximum Assessment	FY 2024/25 Assessment
FC 82	31.11	74.16	2,307.11	98.59	3,067.00	0.00	0.00	0.00	0.00	2,307.11
FC 83	14.04	42.33	594.31	42.33	594.38	0.00	0.00	0.00	0.00	594.31
FC 84	1.00	25,000.00	25,000.00	36,624.98	36,624.98	0.00	0.00	0.00	0.00	25,000.00
FC 85 P	9.06	32.33	292.90	32.33	292.91	0.00	0.00	0.00	0.00	292.90
FC 85 F	9.06	355.99	3,225.26	355.99	3,225.28	0.00	0.00	0.00	0.00	3,225.26
FC 86	3.31	242.73	803.43	242.73	803.43	0.00	0.00	0.00	0.00	803.43
FC 87 O	85.02	444.45	37,787.13	491.72	41,806.43	0.00	0.00	0.00	0.00	37,787.13
FC 87 P	85.02	491.18	41,760.12	569.36	48,407.35	0.00	0.00	0.00	0.00	41,760.12
FC 88	0.48	1,059.38	508.50	1,059.38	508.50	0.00	0.00	0.00	0.00	508.50
FC 89	1.38	2,342.44	3,232.56	2,342.44	3,232.56	0.00	0.00	0.00	0.00	3,232.56
FC 90	21.81	98.15	2,140.65	98.15	2,140.73	0.00	0.00	0.00	0.00	2,140.65
FC 91 O	43.15	328.44	14,172.18	334.40	14,429.23	0.00	0.00	0.00	0.00	14,172.18
FC 91 P	43.15	856.74	36,968.33	872.25	37,637.79	0.00	0.00	0.00	0.00	36,968.33
FC 92	1.00	6,140.88	6,140.88	6,658.79	6,658.79	0.00	0.00	0.00	0.00	6,140.88
FC 93 O	68.52	769.86	52,750.80	834.79	57,199.70	0.00	0.00	0.00	0.00	52,750.80
FC 93 P	68.52	43.76	2,998.43	44.56	3,053.12	0.00	0.00	0.00	0.00	2,998.43
FC 94 P	48.58	140.31	6,816.25	142.85	6,939.43	0.00	0.00	0.00	0.00	6,816.25
FC 94 F	48.58	637.90	30,989.18	649.45	31,550.46	0.00	0.00	0.00	0.00	30,989.18
FC 95	3.25	637.13	2,070.67	648.66	2,108.15	0.00	0.00	0.00	0.00	2,070.67
FC 96	23.13	579.70	13,408.46	741.40	17,148.59	0.00	0.00	0.00	0.00	13,408.46
FC 97	163.00	316.18	51,537.34	321.90	52,469.93	552.26	90,017.95	552.26	90,017.96	141,555.29

O designated assessment for on-site private or interim facilities.
 P designated assessment for public facilities.
 F designated assessment for future facilities.

Benefit Zone	Benefit Units	Flood Control				Street Repair				Total
		Dollar Levied per Unit	FY 2024/25 Assessment	Max Dollar per Unit	Maximum Assessment	Dollar Levied per Unit	FY 2024/25 Assessment	Max Dollar per Unit	Maximum Assessment	FY 2024/25 Assessment
FC 98	145.00	330.45	47,915.25	336.42	48,781.59	546.91	79,301.23	546.91	79,301.24	127,216.48
FC 99	198.00	107.24	21,233.52	401.57	79,510.62	552.02	109,300.09	552.02	109,300.09	130,533.61
FC 100	1.00	14,436.72	14,436.72	14,436.72	14,436.72	0.00	0.00	0.00	0.00	14,436.72
FC 101	3.28	709.08	2,325.78	709.08	2,325.78	0.00	0.00	0.00	0.00	2,325.78
FC 102	1.00	5,616.76	5,616.76	5,616.76	5,616.76	0.00	0.00	0.00	0.00	5,616.76
FC 103	30.75	166.94	5,133.40	169.96	5,226.18	0.00	0.00	0.00	0.00	5,133.40
FC 104 O	1.00	1,323.65	1,323.65	1,323.65	1,323.65	0.00	0.00	0.00	0.00	1,323.65
FC 104 P	1.00	11,622.28	11,622.28	11,622.28	11,622.28	0.00	0.00	0.00	0.00	11,622.28
FC 105 O	1.00	763.62	763.62	763.62	763.62	0.00	0.00	0.00	0.00	763.62
FC 105 P	1.00	1,511.70	1,511.70	1,511.70	1,511.70	0.00	0.00	0.00	0.00	1,511.70
FC 106	2.81	898.22	2,523.99	914.48	2,569.68	0.00	0.00	0.00	0.00	2,523.99
FC 108	1.00	12,648.20	12,648.20	12,877.08	12,877.08	0.00	0.00	0.00	0.00	12,648.20
FC 109	2.05	1,087.62	2,229.62	1,087.62	2,229.63	0.00	0.00	0.00	0.00	2,229.62
FC 110	1.00	1,083.81	1,083.81	1,083.81	1,083.81	0.00	0.00	0.00	0.00	1,083.81
FC 111	54.70	86.57	4,735.37	86.57	4,735.59	0.00	0.00	0.00	0.00	4,735.37
FC 112	1.00	4,067.05	4,067.05	4,067.05	4,067.05	0.00	0.00	0.00	0.00	4,067.05
FC 113	128.00	0.00	0.00	15.74	2,014.45	0.00	0.00	0.00	0.00	0.00
FC 114	1.00	5,508.91	5,508.91	5,508.91	5,508.91	0.00	0.00	0.00	0.00	5,508.91
FC 115	8.28	349.70	2,895.51	349.70	2,895.54	0.00	0.00	0.00	0.00	2,895.51
FC 116	1.00	19,631.87	19,631.87	19,987.11	19,987.11	0.00	0.00	0.00	0.00	19,631.87
FC 117	1.00	561.15	561.15	561.15	561.15	0.00	0.00	0.00	0.00	561.15

O designated assessment for on-site private or interim facilities.
P designated assessment for public facilities.

Benefit Zone	Benefit Units	Flood Control				Street Repair				Total
		Dollar Levied per Unit	FY 2024/25 Assessment	Max Dollar per Unit	Maximum Assessment	Dollar Levied per Unit	FY 2024/25 Assessment	Max Dollar per Unit	Maximum Assessment	FY 2024/25 Assessment
FC 118 R	25.26	1,393.27	35,194.00	1,418.48	35,830.82	0.00	0.00	0.00	0.00	35,194.00
FC 119	270.00	215.76	58,255.20	215.76	58,255.37	0.00	0.00	294.65	79,554.34	58,255.20
FC 120	15.60	437.18	6,820.00	445.09	6,943.36	0.00	0.00	0.00	0.00	6,820.00
FC 121	2.00	223.94	447.88	223.94	447.89	0.00	0.00	0.00	0.00	447.88
FC 122	55.26	100.80	5,570.20	100.80	5,570.14	0.00	0.00	0.00	0.00	5,570.20
FC 123	6.31	117.74	742.93	117.74	742.95	0.00	0.00	0.00	0.00	742.93
FC 124	253.00	0.00	0.00	299.52	75,779.71	0.00	0.00	491.18	124,268.31	0.00
FC 125	116.00	0.00	0.00	259.03	30,047.73	511.96	59,387.42	511.96	59,387.42	59,387.42
FC 126	97.00	0.00	0.00	191.36	18,561.54	125.64	12,186.65	125.64	12,186.66	12,186.65
FC 127	228.00	0.00	0.00	177.61	40,496.21	0.00	0.00	125.64	28,644.92	0.00
FC 128	376.00	0.00	0.00	141.23	53,102.27	0.00	0.00	125.64	47,239.00	0.00
FC 129	11.71	83.16	973.80	83.16	973.75	0.00	0.00	0.00	0.00	973.80
FC 130	1.00	2,386.69	2,386.69	2,386.69	2,386.69	0.00	0.00	0.00	0.00	2,386.69
FC 131	3.95	0.00	0.00	1,015.19	4,010.02	0.00	0.00	0.00	0.00	0.00
FC 132	216.89	43.23	9,376.15	43.23	9,375.96	0.00	0.00	0.00	0.00	9,376.15
FC 133	5.00	328.86	1,644.30	328.86	1,644.31	0.00	0.00	0.00	0.00	1,644.30
FC 134	9.69	71.42	692.05	71.42	692.05	0.00	0.00	0.00	0.00	692.05
FC 135	90.00	0.00	0.00	205.63	18,506.97	0.00	0.00	315.54	28,398.40	0.00
FC 136	6.30	349.11	2,199.39	349.11	2,199.37	0.00	0.00	0.00	0.00	2,199.39
FC 137	16.25	587.51	9,547.03	587.51	9,546.98	0.00	0.00	0.00	0.00	9,547.03
FC 138	90.00	429.73	38,675.70	429.73	38,675.94	335.39	30,185.39	335.39	30,185.40	68,861.09

R designated assessment for interim facilities- Riverside County Flood Control and Water Conservation District (RCFC&WCD)

Benefit Zone	Benefit Units	Flood Control				Street Repair				Total
		Dollar Levied per Unit	FY 2024/25 Assessment	Max Dollar per Unit	Maximum Assessment	Dollar Levied per Unit	FY 2024/25 Assessment	Max Dollar per Unit	Maximum Assessment	FY 2024/25 Assessment
FC 139	119.00	301.22	35,845.18	301.22	35,844.84	307.08	36,542.66	307.08	36,542.66	72,387.84
FC 140	70.00	137.80	9,646.00	137.80	9,645.66	331.40	23,198.11	331.40	23,198.11	32,844.11
FC 141	15.38	572.25	8,801.20	572.25	8,801.20	0.00	0.00	0.00	0.00	8,801.20
FC 142	7.87	599.59	4,718.77	599.59	4,718.81	0.00	0.00	0.00	0.00	4,718.77
FC 143	4.08	0.00	0.00	160.49	654.80	0.00	0.00	0.00	0.00	0.00
FC 144	35.22	0.00	0.00	205.63	7,242.39	0.00	0.00	0.00	0.00	0.00
FC 145	1.00	2,536.33	2,536.33	2,536.33	2,536.33	0.00	0.00	0.00	0.00	2,536.33
FC 146	9.14	0.00	0.00	124.15	1,134.73	0.00	0.00	0.00	0.00	0.00
Total ⁽²⁾			\$2,059,851.84		\$3,122,400.26		\$1,268,072.11		\$1,691,142.12	\$3,327,923.95

⁽¹⁾ Max Rate increased by EMWD rate change of 8.43%.

⁽²⁾ Totals may not foot with Assessment Roll shown as Exhibit B due to even penny rounding required by Riverside County.

E. ANNUAL ESCALATORS

FC Benefit Zones 1 through 5 were established with no annual assessment escalation clause. The Maximum Assessment for these Benefit Zones cannot be increased without the procedures and approval process of Proposition 218.

For Benefit Zones 6 through 129, the maximum assessment rate will be increased by an amount equal to the “Common Labor, Construction Cost Index”, as published by Engineering News Record (“ENR”). If a deficit is projected for the upcoming fiscal year, the assessment can be further increased by an amount equal to the Southern California Edison (“SCE”) and the Eastern Municipal Water District (“EMWD”) rate percent increase(s) projected for the upcoming fiscal year. For Fiscal Year 2024/25, the ENR increase is 1.81%. The SCE rate and EMWD rate increases are 4.54% and 8.43% respectively.

For Benefit Zones 130 to 137, the annual escalation of the maximum annual assessment is based on the Consumer Price Index (“CPI”) from January to January for the Riverside-San Bernardino-Ontario Area for Urban Consumers, as developed by U.S. Bureau of Labor Statistics. If a deficit is projected for the upcoming fiscal year, the assessment can be further increased by an amount equal to the Southern California Edison and the Eastern Municipal Water District rate percent increase(s) projected for the upcoming fiscal year. For Fiscal Year 2024/25, the CPI assessment increase rate is 2.88%. The SCE rate and EMWD rate increases are 4.54% and 8.43% respectively.

For Benefit Zones 138 and greater, the annual escalation of the maximum annual assessment is based on an amount equal to the greater of 3% and the Consumer Price Index (“CPI”) from January to January for the Riverside-San Bernardino-Ontario Area for Urban Consumers, as developed by U.S. Bureau of Labor Statistics. If a deficit is projected for the upcoming fiscal year, the assessment can be further increased by an amount equal to the Southern California Edison and the Eastern Municipal Water District rate percent increase(s) projected for the upcoming fiscal year. For Fiscal Year 2024/25, the increase rate for these Benefit Zones is 3.00%. The SCE rate and EMWD rate increases are 4.54% and 8.43% respectively.

For Fiscal Year 2024/25, several Benefit Zones have a projected deficit in the budgets. Due to rising maintenance costs and expenditures, these zones’ maximum rates were increased by the Utility rates increases in addition to the annual escalation. Zones 14A, 14B, 14C, 16, 17, 18A, 18B, 19, 22, 23, 24, 25, 28, 29, 31, 32A 32B, 34, 35B, 45, 46, 50, 51, 56, AND 60 were increased by the EMWD rate as per the annual escalation range formulas listed above.

For the current maximum annual assessment and the levy assessed for the fiscal year commencing July 1, 2024 to June 30, 2025, reference is made to the Assessment Roll included herein as Exhibit B.

V. ASSESSMENT ROLL

The Assessment Roll stating the net amount to be assessed for each assessable lot or parcel of land in a Flood Control Benefit Zone and the Fiscal Year 2024/25 assessment, is made a part of this report as Exhibit B. The information included therein was obtained from the latest Secured Roll (July 19, 2023) from the County of Riverside, Office of the Assessor.

Upon approval of the Engineer's Annual Levy Report, and confirmation of the assessments, the assessment information will be submitted to the County Auditor/ Controller and included on the property tax roll in Fiscal Year 2024/25. If the parcels or assessment numbers within the District and referenced in this Report, are re-numbered, re-apportioned or changed by the County Assessor's Office after approval of the Report, the new parcel or assessment numbers with the appropriate assessment amount will be submitted to the County Auditor/Controller. If the parcel change made by the County includes a parcel split, parcel merger or tax status change, the assessment amount submitted on the new parcels or assessment numbers will be based on the method of apportionment and levy amount approved in this Report by the City Council.

VI. DIAGRAM OF DISTRICT

The boundary diagram for each Flood Control Zone is included herein as Exhibit A and is part of this report.

The lines and dimensions of each lot or parcel within the Flood Control Zones are those lines and dimensions shown on the maps of the Riverside County Assessor for the Fiscal Year to which this Report applies. The Assessor's maps and records are incorporated by reference herein and made part of this Report.

EXHIBIT A – FISCAL YEAR 2024/25 DIAGRAM

**DIAGRAM OF
FLOOD CONTROL MAINTENANCE DISTRICT NO. 1
CITY OF PERRIS, COUNTY OF RIVERSIDE, STATE OF CALIFORNIA
FISCAL YEAR 2024/2025
SHEET 1 OF 7**

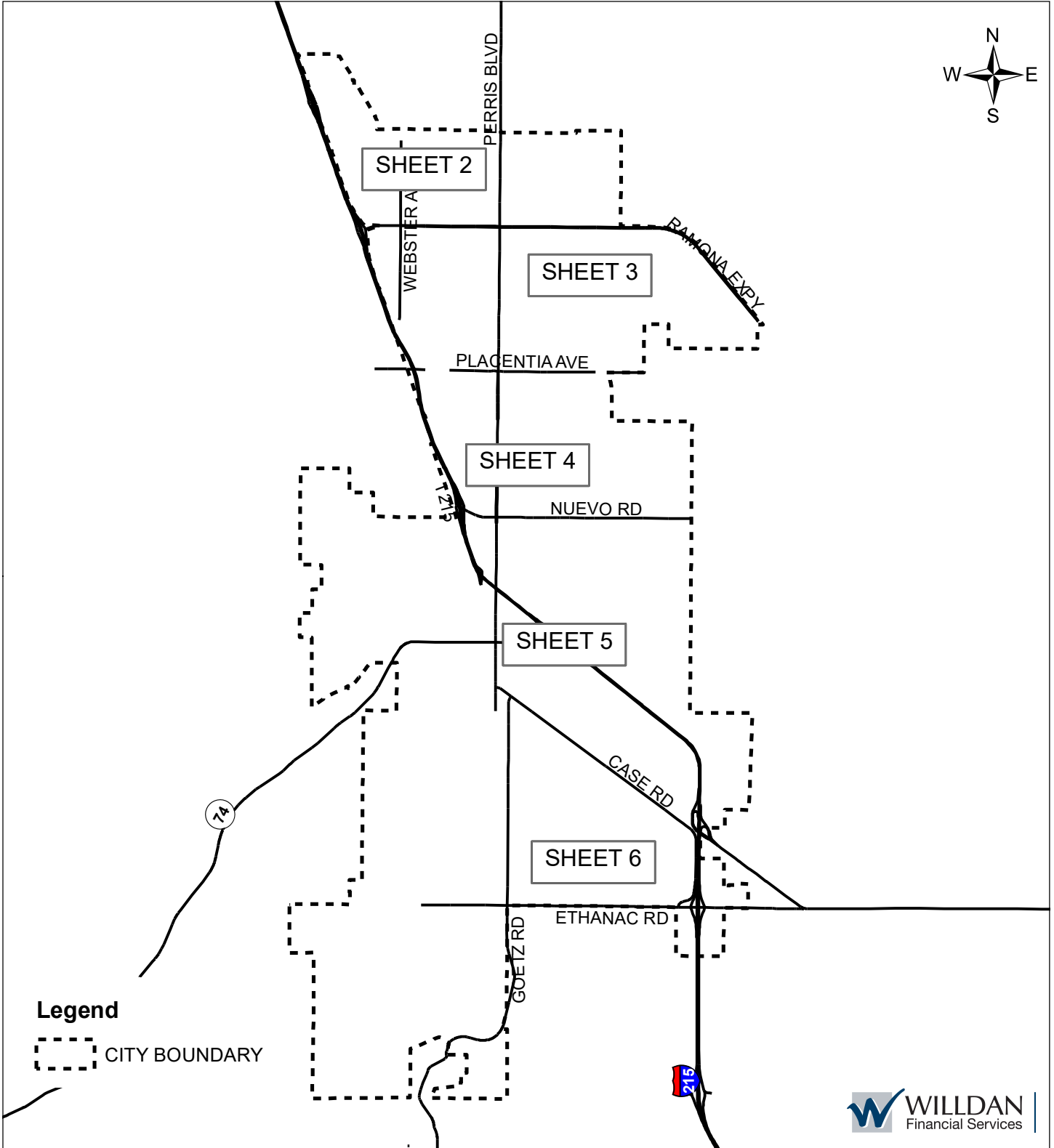
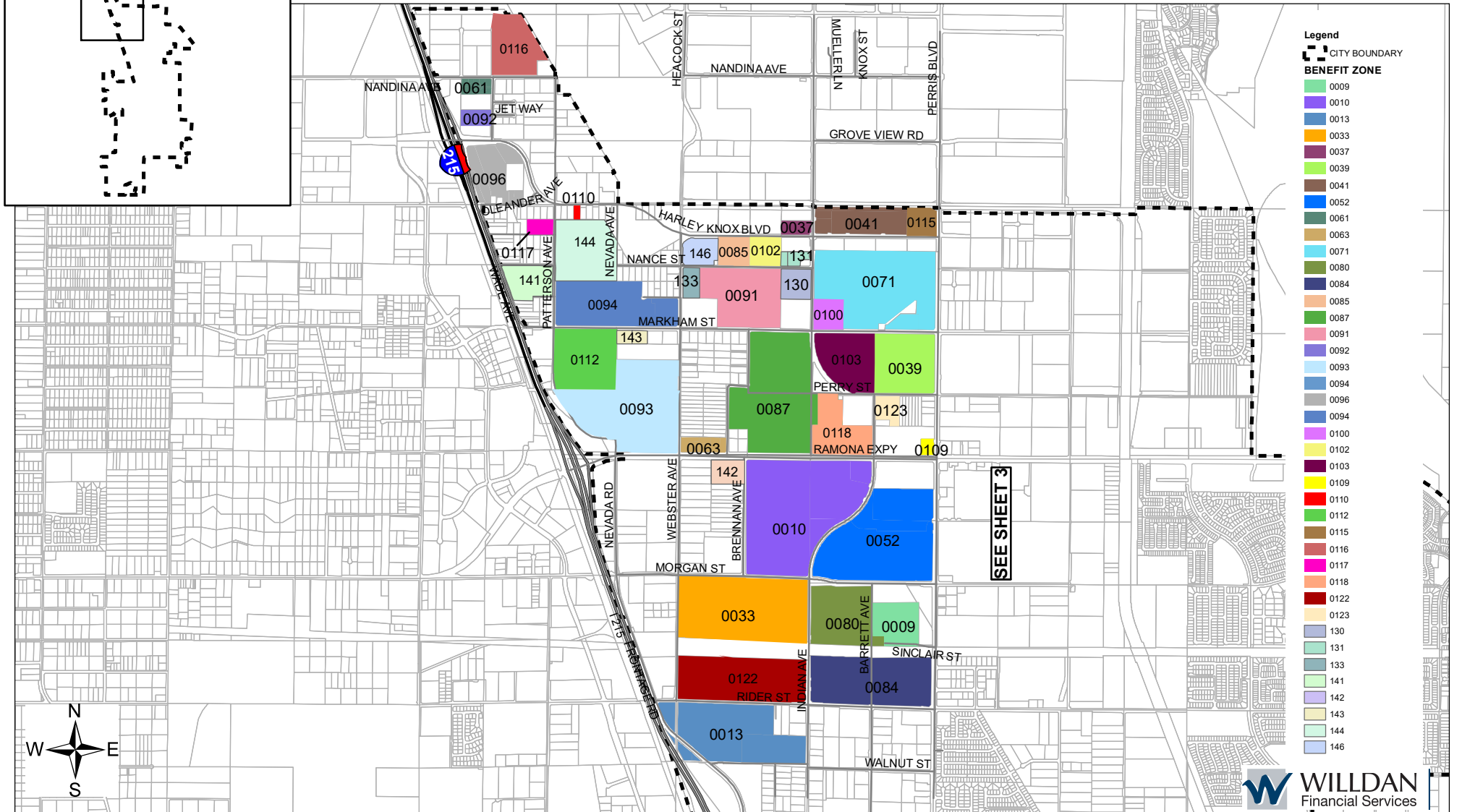
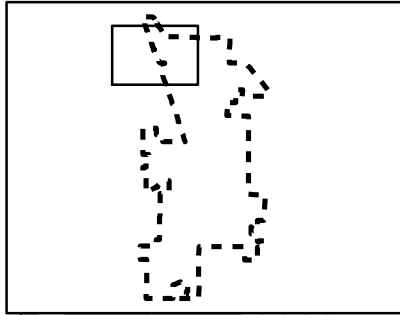


DIAGRAM OF FLOOD CONTROL MAINTENANCE DISTRICT NO. 1 CITY OF PERRIS, COUNTY OF RIVERSIDE, STATE OF CALIFORNIA FISCAL YEAR 2024/2025 SHEET 2 OF 7

VICINITY MAP



- Legend**
- CITY BOUNDARY
 - BENEFIT ZONE**
 - 0009
 - 0010
 - 0013
 - 0033
 - 0037
 - 0039
 - 0041
 - 0052
 - 0061
 - 0063
 - 0071
 - 0080
 - 0084
 - 0085
 - 0087
 - 0091
 - 0092
 - 0093
 - 0094
 - 0096
 - 0094
 - 0100
 - 0102
 - 0103
 - 0109
 - 0110
 - 0112
 - 0115
 - 0116
 - 0117
 - 0118
 - 0122
 - 0123
 - 130
 - 131
 - 133
 - 141
 - 142
 - 143
 - 144
 - 146



DIAGRAM OF FLOOD CONTROL MAINTENANCE DISTRICT NO. 1 CITY OF PERRIS, COUNTY OF RIVERSIDE, STATE OF CALIFORNIA FISCAL YEAR 2024/2025 SHEET 3 OF 7

VICINITY MAP

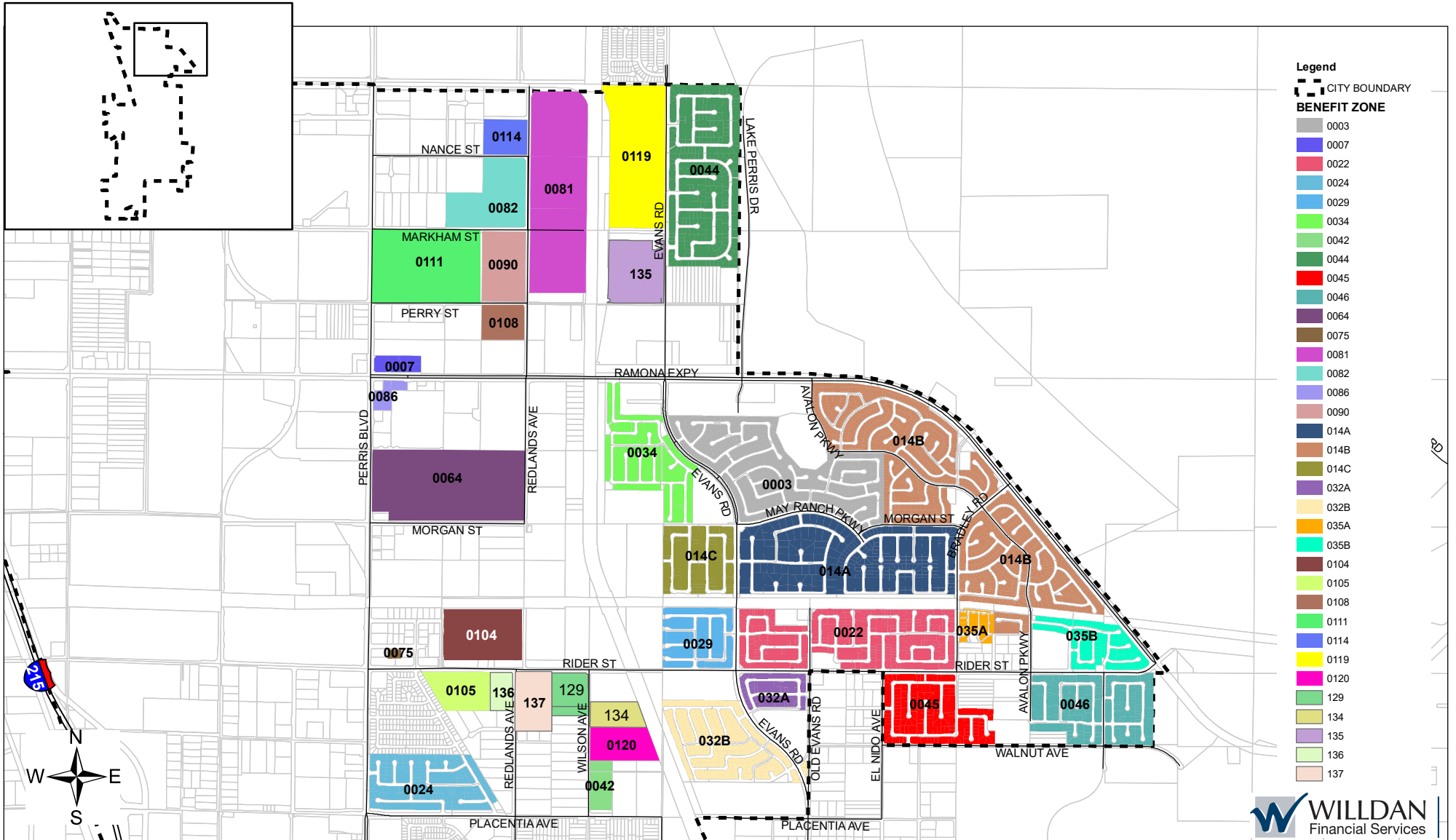


DIAGRAM OF FLOOD CONTROL MAINTENANCE DISTRICT NO. 1 CITY OF PERRIS, COUNTY OF RIVERSIDE, STATE OF CALIFORNIA FISCAL YEAR 2024/2025 SHEET 4 OF 7

VICINITY MAP

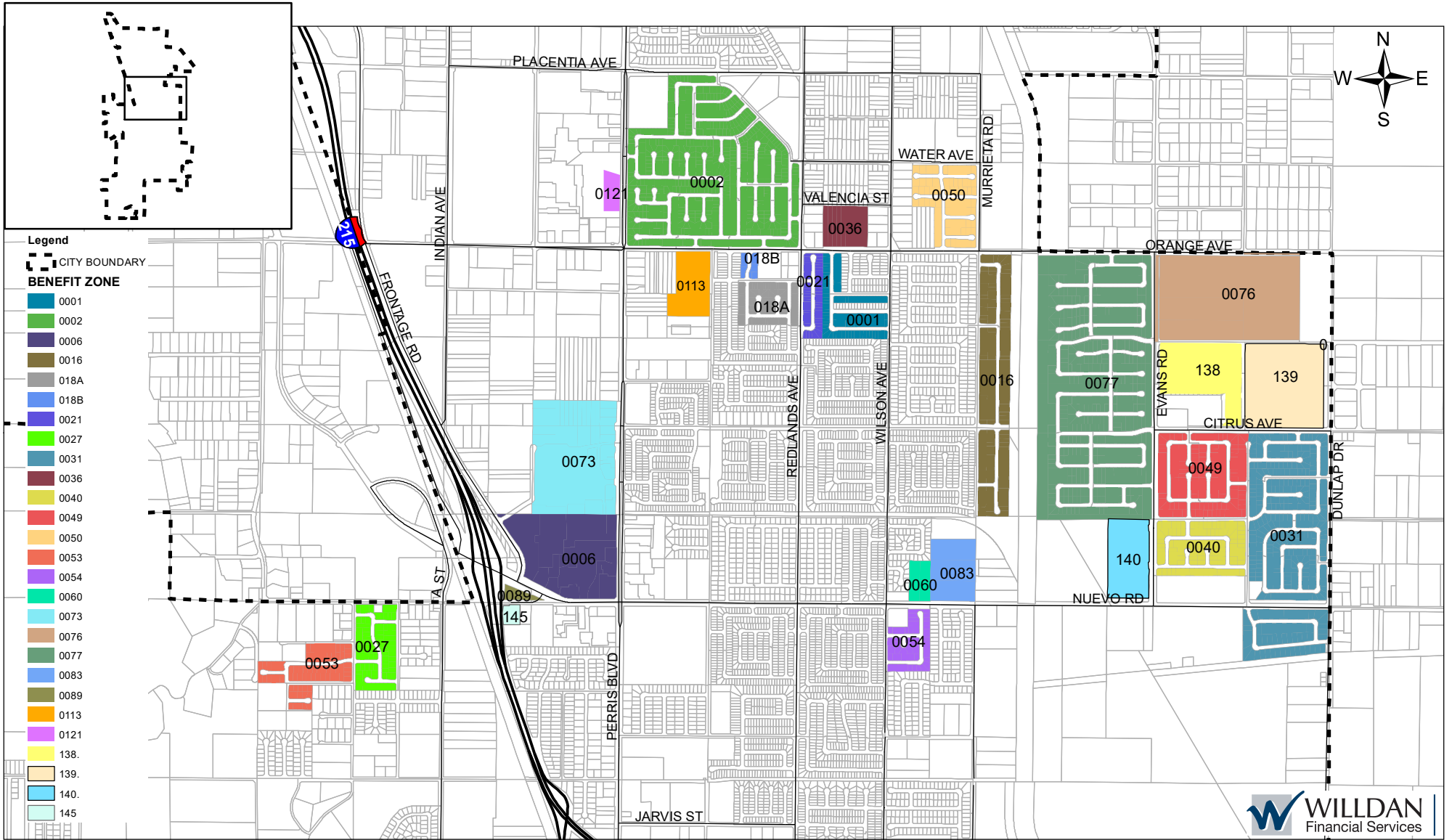


DIAGRAM OF FLOOD CONTROL MAINTENANCE DISTRICT NO. 1 CITY OF PERRIS, COUNTY OF RIVERSIDE, STATE OF CALIFORNIA FISCAL YEAR 2024/2025 SHEET 5 OF 7

VICINITY MAP

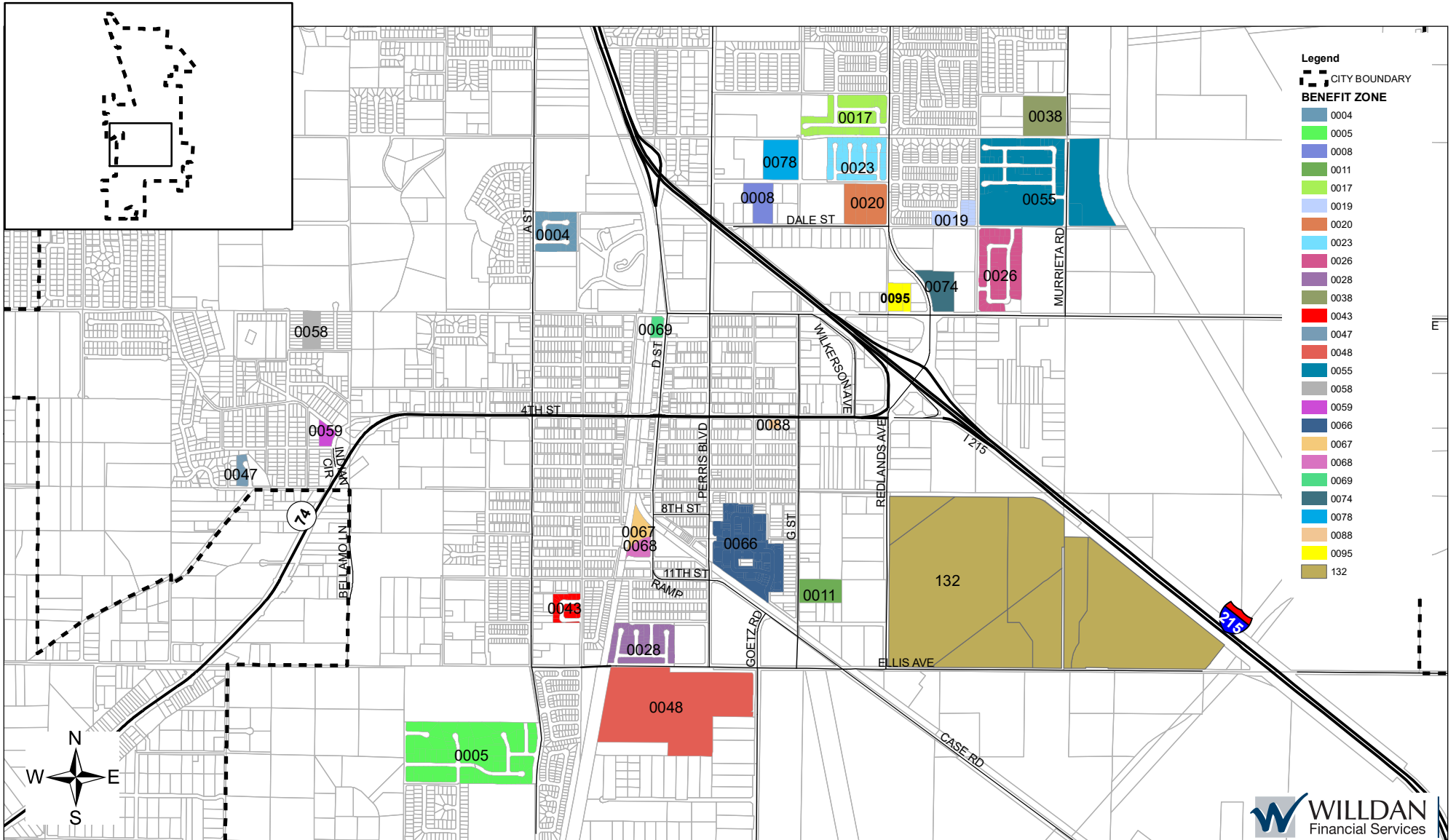
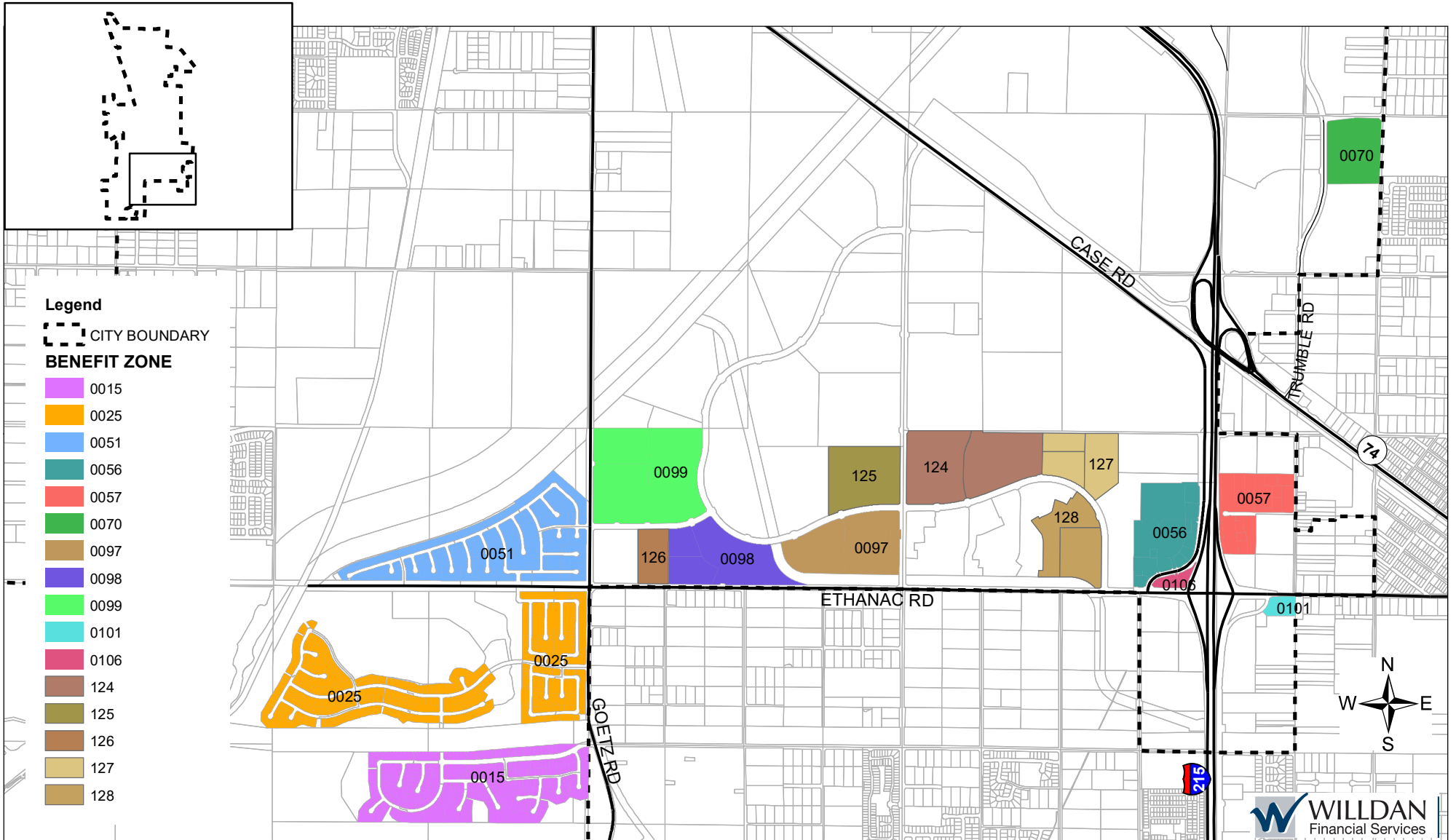


DIAGRAM OF FLOOD CONTROL MAINTENANCE DISTRICT NO. 1 CITY OF PERRIS, COUNTY OF RIVERSIDE, STATE OF CALIFORNIA FISCAL YEAR 2024/2025 SHEET 6 OF 7

VICINITY MAP



**DIAGRAM OF
FLOOD CONTROL MAINTENANCE DISTRICT NO. 1
CITY OF PERRIS, COUNTY OF RIVERSIDE, STATE OF CALIFORNIA
FISCAL YEAR 2024/2025
INDEX SHEET
SHEET 7 OF 7**

ZONE	DESCRIPTION	Assessed		ZONE	DESCRIPTION	Assessed		ZONE	DESCRIPTION	Assessed	
		SHEET	(Y/N)			SHEET	(Y/N)			SHEET	(Y/N)
1	TT 19893	4	N	46	TT 32249	3	Y	97	TM 36988	6	Y
2	TT 20538	4	Y	47	TT 31912	5	N	98	TM 36989	6	Y
3	TT 24499	3	N	48	CUP 06/0158	5	Y	99	TM 37262	6	Y
4	TT 24715	5	N	49	TT 31660	4	Y	100	DPR 16-00015	2	Y
5	TT 24809	5	Y	50	TT 32428	4	Y	101	CUP 16-05168	6	Y
6	PM 27544	4	Y	51	TT 31926	6	Y	102	DPR 06-0059	2	Y
7	PM 26618	3	N	52	PM 35676	2	Y	103	PM 37187	2	Y
8	DPR 98/84	5	N	53	TT 31650/32406	4	Y	104	PM 35268	3	Y
9	DPR 99/0174	2	N	54	TT 31651	4	N	105	DPR 06-0635	3	Y
10	PUP 99/0079	2	N	55	TT 31240	5	N	106	PM 35762	6	Y
11	CUP 99-0185	5	N	56	PM 33266	6	Y	107	PENDING		
12	CUP 98-0081	2	N	57	PM 34082	6	Y	108	DPR 16-00013	3	Y
13	DPR 97/0111	2	N	58	TT 34073	5	Y	109	NW PERRIS & RAMONA	2	Y
14A	TT 29654/29993/29994	3	Y	59	DPR 05/0279	5	N	110	PR 17-05194	2	Y
14B	TT 22831	3	Y	60	DPR 04/0314	4	Y	111	PM 37304	2	Y
14C	TT 30380	3	Y	61	PM 34199	2	Y	112	PM 37343	2	Y
15	TT 28986	6	Y	62	PENDING			113	TR 32497	4	N
16	TT 24111	4	Y	63	PM 31677	2	Y	114	PM 36770	3	Y
17	TT 30382	5	Y	64	DPR 04/0464	3	Y	115	PM 37278	2	Y
18A	TT 30144	4	Y	65	SUPERCEDED BY FC105			116	DPR 19-00003	2	Y
18B	TT 31683	4	Y	66	TT 33549	5	N	117	DPR 18-00006	2	Y
19	TT 26386	5	Y	67	DPR 10-03-0009	5	Y	118	PM 37457	2	Y
20	DPR 98/0071	5	N	68	DPR 10-03-0009	5	Y	119	PM 36648	3	Y
21	TT 30751	4	Y	69	DPR 07/0045	5	Y	120	DPR 19-00007	3	Y
22	TT 30490	3	Y	70	AQUATICS CTR	6	Y	121	PM 37760	4	Y
22	TT 30518	3	Y	71	PM 33587	2	Y	122	DPR 07-00119	2	Y
23	TT 31114	5	Y	72	SUPERCEDED BY FC87			123	DPR 18-00011	2	Y
24	TT 31241	3	Y	73	PM 34131	4	Y	124	TR 37223	6	N
25	TT 30662/31654	6	Y	74	CUP 12-04-0015	5	Y	125	TR 37722	6	Y
26	TT 31678	5	Y	75	LT 27&28, TT 24045-1	3	Y	126	TR 37816	6	Y
27	TT 31226	4	Y	76	SOUTHEAST HS	4	N	127	TR 37817	6	N
28	TT 31201	5	Y	77	TR 30850	4	Y	128	TR 37818	6	N
29	TT 31178	3	Y	78	DPR 12-05-0013	5	Y	129	DPR 20-00011	3	Y
30	PENDING			79	SUPERCEDED BY FC84			130	DPR 16-00001 (667 Nance)	2	Y
31	TT 29425	4	Y	80	PM 36462, PARCEL 2	2	Y	131	CUP 09-01-0008	2	N
32A	TT 30773	3	Y	81	PM 36469	3	Y	132	PM 37988	5	Y
32B	TT 31416	3	Y	82	PM 36540	3	Y	133	DPR 20-00017	2	Y
33	DPR 01/0123	2	Y	83	CLEARWATER ELEMNTY	4	Y	134	DPR 21-00001	3	Y
34	TT 32262	3	Y	84	PM 36462, PARCEL 1	2	Y	135	TR 36647	3	N
35A	TT 33227	3	Y	85	DPR 07-09-0018	2	Y	136	DPR 21-00003	3	Y
35B	AMND TT 22832/22833	3	Y	86	PM 37043	3	Y	137	DPR 19-00016	3	Y
36	TRIPLE CRN ELEMNTY	4	Y	87	PM 36010	2	Y	138	TR 33338	4	Y
37	DPR 04/0343	2	Y	88	CUP 15-05056	5	Y	139	TR 31659	4	Y
38	SKYVIEW ELEMNTY	5	Y	89	CUP 14-09-0001	4	Y	140	TR 32401-1	4	Y
39	DPR 05/0192	2	Y	90	DPR 05-0477	3	Y	141	DPR 22-00003	2	Y
40	TT 32793/33720	4	Y	91	PM 36726	2	Y	142	DPR 22-00010	2	Y
41	PM 31832	2	Y	92	DPR 06-0140	2	Y	143	DPR 22-00020	2	N
42	PM 31743	3	N	93	PM 36512/36582	2	Y	144	DPR 21-00005	2	N
43	TT 32769	5	Y	94	PM 36678	2	Y	145	CUP 22-05055	4	Y
44	TT 32707/32708	3	Y	95	CUP 16-05189	5	Y	146	DPR 16-00012	2	N
45	TT 30780	3	Y	96	PM 37055	2	Y				

EXHIBIT B – FISCAL YEAR 2024/25 ASSESSMENT ROLL

The Fiscal Year 2024/25 Assessment Roll is on file with the City Clerk’s office.

**CITY OF PERRIS
FLOOD CONTROL MAINTENANCE DISTRICT NO. 1
PRELIMINARY ASSESSMENT ROLL
FISCAL YEAR 2024/25**

**THIS ASSESSMENT ROLL IS APPLICABLE FOR THE ENSUING 12-MONTH PERIOD, BEING
THE FISCAL YEAR COMMENCING JULY 1, 2024 TO JUNE 30, 2025**

**THE ASSESSMENTS ARE THOSE AS CONFIRMED IN COLUMN I, UNLESS A DIFFERENT
FIGURE APPEARS IN COLUMN II, AS MODIFIED**

ASSESSOR'S PARCEL NUMBER	I AMOUNT OF ASSESSMENT	II ASSESSMENT AS MODIFIED
294-180-055	\$19,631.86	
294-190-038	6,140.88	
294-190-068	399.68	
294-190-069	408.76	
294-190-070	426.94	
294-190-071	336.10	
294-190-072	445.10	
294-190-073	454.18	
294-190-074	372.42	
294-190-075	336.10	
294-190-076	345.18	
294-190-077	317.92	
294-190-078	0.00	
294-210-060	13,408.46	
300-080-001	196.60	
300-080-002	196.60	
300-080-003	196.60	
300-080-004	196.60	
300-080-005	196.60	
300-080-006	196.60	
300-080-007	196.60	
300-080-008	196.60	
300-080-009	196.60	
300-080-010	196.60	
300-080-011	196.60	
300-080-012	196.60	
300-080-013	196.60	
300-080-014	196.60	
300-080-015	196.60	
300-080-016	196.60	
300-080-017	196.60	
300-080-018	196.60	
300-080-019	196.60	
300-080-020	196.60	
300-080-021	196.60	
300-080-022	196.60	
300-080-023	196.60	
300-080-024	196.60	
300-080-025	196.60	
300-080-026	196.60	
300-080-027	196.60	
300-080-028	196.60	
300-080-029	196.60	
300-081-001	196.60	
300-081-002	196.60	

**CITY OF PERRIS
 FLOOD CONTROL MAINTENANCE DISTRICT NO. 1
 PRELIMINARY ASSESSMENT ROLL
 FISCAL YEAR 2024/25**

**THIS ASSESSMENT ROLL IS APPLICABLE FOR THE ENSUING 12-MONTH PERIOD, BEING
 THE FISCAL YEAR COMMENCING JULY 1, 2024 TO JUNE 30, 2025**

**THE ASSESSMENTS ARE THOSE AS CONFIRMED IN COLUMN I, UNLESS A DIFFERENT
 FIGURE APPEARS IN COLUMN II, AS MODIFIED**

ASSESSOR'S PARCEL NUMBER	I	II
	AMOUNT OF ASSESSMENT	ASSESSMENT AS MODIFIED
300-081-003	196.60	
300-081-004	196.60	
300-082-001	196.60	
300-082-002	196.60	
300-082-003	196.60	
300-082-004	196.60	
300-082-005	196.60	
300-082-006	196.60	
300-082-007	196.60	
300-082-008	196.60	
300-082-009	196.60	
300-082-010	196.60	
300-082-011	196.60	
300-082-012	196.60	
300-082-013	196.60	
300-082-014	196.60	
300-082-015	196.60	
300-082-016	196.60	
300-082-017	196.60	
300-082-018	196.60	
300-082-019	196.60	
300-082-020	196.60	
300-082-021	196.60	
300-082-022	196.60	
300-082-023	196.60	
300-082-024	196.60	
300-082-025	196.60	
300-082-026	196.60	
300-082-027	196.60	
300-083-001	196.60	
300-083-002	196.60	
300-083-003	196.60	
300-083-004	196.60	
300-083-005	196.60	
300-083-006	196.60	
300-083-007	196.60	
300-083-008	196.60	
300-083-009	196.60	
300-083-010	196.60	
300-083-011	196.60	
300-083-012	196.60	
300-083-013	196.60	
300-083-014	196.60	
300-083-015	196.60	
300-083-016	196.60	

**CITY OF PERRIS
FLOOD CONTROL MAINTENANCE DISTRICT NO. 1
PRELIMINARY ASSESSMENT ROLL
FISCAL YEAR 2024/25**

**THIS ASSESSMENT ROLL IS APPLICABLE FOR THE ENSUING 12-MONTH PERIOD, BEING
THE FISCAL YEAR COMMENCING JULY 1, 2024 TO JUNE 30, 2025**

**THE ASSESSMENTS ARE THOSE AS CONFIRMED IN COLUMN I, UNLESS A DIFFERENT
FIGURE APPEARS IN COLUMN II, AS MODIFIED**

ASSESSOR'S PARCEL NUMBER	I AMOUNT OF ASSESSMENT	II ASSESSMENT AS MODIFIED
300-083-017	196.60	
300-083-018	196.60	
300-083-019	196.60	
300-083-020	196.60	
300-083-021	196.60	
300-083-022	196.60	
300-083-023	196.60	
300-083-024	196.60	
300-083-025	196.60	
300-083-026	196.60	
300-083-027	196.60	
300-083-028	196.60	
300-083-029	196.60	
300-100-001	189.28	
300-100-002	189.28	
300-100-003	189.28	
300-100-004	189.28	
300-100-005	189.28	
300-100-006	189.28	
300-100-007	189.28	
300-100-008	189.28	
300-100-009	189.28	
300-100-010	189.28	
300-100-011	189.28	
300-100-012	189.28	
300-100-013	189.28	
300-100-014	189.28	
300-100-015	189.28	
300-100-016	189.28	
300-100-017	189.28	
300-100-018	189.28	
300-100-019	189.28	
300-101-001	189.28	
300-101-002	189.28	
300-101-003	189.28	
300-102-001	189.28	
300-102-002	189.28	
300-102-003	189.28	
300-102-004	189.28	
300-102-005	189.28	
300-102-006	189.28	
300-102-007	189.28	
300-102-008	189.28	
300-102-009	189.28	
300-102-010	189.28	

**CITY OF PERRIS
 FLOOD CONTROL MAINTENANCE DISTRICT NO. 1
 PRELIMINARY ASSESSMENT ROLL
 FISCAL YEAR 2024/25**

**THIS ASSESSMENT ROLL IS APPLICABLE FOR THE ENSUING 12-MONTH PERIOD, BEING
 THE FISCAL YEAR COMMENCING JULY 1, 2024 TO JUNE 30, 2025**

**THE ASSESSMENTS ARE THOSE AS CONFIRMED IN COLUMN I, UNLESS A DIFFERENT
 FIGURE APPEARS IN COLUMN II, AS MODIFIED**

ASSESSOR'S PARCEL NUMBER	I	II
	AMOUNT OF ASSESSMENT	ASSESSMENT AS MODIFIED
300-103-001	189.28	
300-103-002	189.28	
300-130-001	189.28	
300-130-002	189.28	
300-130-003	189.28	
300-130-004	189.28	
300-130-005	189.28	
300-130-006	189.28	
300-130-007	189.28	
300-130-008	189.28	
300-130-009	189.28	
300-130-010	189.28	
300-130-011	189.28	
300-130-012	189.28	
300-130-013	189.28	
300-130-014	189.28	
300-130-015	189.28	
300-130-016	189.28	
300-130-017	189.28	
300-130-018	189.28	
300-130-019	189.28	
300-130-020	189.28	
300-130-021	189.28	
300-130-022	189.28	
300-130-023	189.28	
300-130-024	189.28	
300-130-025	189.28	
300-130-026	189.28	
300-130-027	189.28	
300-130-028	189.28	
300-131-001	189.28	
300-131-002	189.28	
300-131-003	189.28	
300-131-004	189.28	
300-131-005	189.28	
300-131-006	189.28	
300-131-007	189.28	
300-131-008	189.28	
300-131-009	189.28	
300-131-010	189.28	
300-131-011	189.28	
300-131-012	189.28	
300-131-013	189.28	
300-131-014	189.28	
300-131-015	189.28	

**CITY OF PERRIS
FLOOD CONTROL MAINTENANCE DISTRICT NO. 1
PRELIMINARY ASSESSMENT ROLL
FISCAL YEAR 2024/25**

**THIS ASSESSMENT ROLL IS APPLICABLE FOR THE ENSUING 12-MONTH PERIOD, BEING
THE FISCAL YEAR COMMENCING JULY 1, 2024 TO JUNE 30, 2025**

**THE ASSESSMENTS ARE THOSE AS CONFIRMED IN COLUMN I, UNLESS A DIFFERENT
FIGURE APPEARS IN COLUMN II, AS MODIFIED**

ASSESSOR'S PARCEL NUMBER	I AMOUNT OF ASSESSMENT	II ASSESSMENT AS MODIFIED
300-131-016	189.28	
300-131-017	189.28	
300-131-018	189.28	
300-131-019	189.28	
300-131-020	189.28	
300-131-021	189.28	
300-132-001	189.28	
300-132-002	189.28	
300-132-003	189.28	
300-132-004	189.28	
300-132-005	189.28	
300-132-006	189.28	
300-132-007	189.28	
300-132-008	189.28	
300-132-009	189.28	
300-132-010	189.28	
300-132-011	189.28	
300-132-012	189.28	
300-132-013	189.28	
300-132-014	189.28	
300-132-015	189.28	
300-132-016	189.28	
300-132-017	189.28	
300-132-018	189.28	
300-132-019	189.28	
300-132-020	189.28	
300-133-001	189.28	
300-133-002	189.28	
300-133-003	189.28	
300-133-004	189.28	
300-133-005	189.28	
300-133-006	189.28	
300-133-007	189.28	
300-133-008	189.28	
300-133-009	189.28	
300-133-010	189.28	
300-140-001	189.28	
300-140-002	189.28	
300-140-003	189.28	
300-140-004	189.28	
300-140-005	189.28	
300-140-006	189.28	
300-140-007	189.28	
300-140-008	189.28	
300-140-009	189.28	

**CITY OF PERRIS
FLOOD CONTROL MAINTENANCE DISTRICT NO. 1
PRELIMINARY ASSESSMENT ROLL
FISCAL YEAR 2024/25**

**THIS ASSESSMENT ROLL IS APPLICABLE FOR THE ENSUING 12-MONTH PERIOD, BEING
THE FISCAL YEAR COMMENCING JULY 1, 2024 TO JUNE 30, 2025**

**THE ASSESSMENTS ARE THOSE AS CONFIRMED IN COLUMN I, UNLESS A DIFFERENT
FIGURE APPEARS IN COLUMN II, AS MODIFIED**

ASSESSOR'S PARCEL NUMBER	I AMOUNT OF ASSESSMENT	II ASSESSMENT AS MODIFIED
300-140-010	189.28	
300-140-011	189.28	
300-141-001	189.28	
300-141-002	189.28	
300-141-003	189.28	
300-141-004	189.28	
300-141-005	189.28	
300-141-006	189.28	
300-141-007	189.28	
300-141-008	189.28	
300-141-009	189.28	
300-141-010	189.28	
300-141-011	189.28	
300-141-012	189.28	
300-141-013	189.28	
300-141-014	189.28	
300-141-015	189.28	
300-141-016	189.28	
300-141-017	189.28	
300-141-018	189.28	
300-141-019	189.28	
300-141-020	189.28	
300-141-021	189.28	
300-141-022	189.28	
300-141-023	189.28	
300-142-001	189.28	
300-142-002	189.28	
300-142-003	189.28	
300-142-004	189.28	
300-142-005	189.28	
300-142-006	189.28	
300-142-007	189.28	
300-142-008	189.28	
300-142-009	189.28	
300-142-010	189.28	
300-143-001	189.28	
300-143-002	189.28	
300-143-003	189.28	
300-143-004	189.28	
300-143-005	189.28	
300-143-006	189.28	
300-143-007	189.28	
300-143-008	189.28	
300-143-009	189.28	
300-143-010	189.28	

**CITY OF PERRIS
FLOOD CONTROL MAINTENANCE DISTRICT NO. 1
PRELIMINARY ASSESSMENT ROLL
FISCAL YEAR 2024/25**

**THIS ASSESSMENT ROLL IS APPLICABLE FOR THE ENSUING 12-MONTH PERIOD, BEING
THE FISCAL YEAR COMMENCING JULY 1, 2024 TO JUNE 30, 2025**

**THE ASSESSMENTS ARE THOSE AS CONFIRMED IN COLUMN I, UNLESS A DIFFERENT
FIGURE APPEARS IN COLUMN II, AS MODIFIED**

ASSESSOR'S PARCEL NUMBER	I AMOUNT OF ASSESSMENT	II ASSESSMENT AS MODIFIED
300-150-001	189.28	
300-150-002	189.28	
300-150-003	189.28	
300-150-004	189.28	
300-150-005	189.28	
300-150-006	189.28	
300-150-007	189.28	
300-150-008	189.28	
300-150-009	189.28	
300-150-010	189.28	
300-150-011	189.28	
300-150-012	189.28	
300-150-013	189.28	
300-150-014	189.28	
300-150-015	189.28	
300-150-016	189.28	
300-150-017	189.28	
300-150-018	189.28	
300-150-019	189.28	
300-150-020	189.28	
300-150-021	189.28	
300-150-022	189.28	
300-150-023	189.28	
300-150-024	189.28	
300-150-025	189.28	
300-150-026	189.28	
300-150-027	189.28	
300-150-028	189.28	
300-150-029	189.28	
300-150-030	189.28	
300-150-031	189.28	
300-150-032	189.28	
300-151-001	189.28	
300-151-002	189.28	
300-151-003	189.28	
300-151-004	189.28	
300-151-005	189.28	
300-151-006	189.28	
300-151-007	189.28	
300-151-008	189.28	
300-151-009	189.28	
300-151-010	189.28	
300-151-011	189.28	
300-151-012	189.28	
300-151-013	189.28	

**CITY OF PERRIS
FLOOD CONTROL MAINTENANCE DISTRICT NO. 1
PRELIMINARY ASSESSMENT ROLL
FISCAL YEAR 2024/25**

**THIS ASSESSMENT ROLL IS APPLICABLE FOR THE ENSUING 12-MONTH PERIOD, BEING
THE FISCAL YEAR COMMENCING JULY 1, 2024 TO JUNE 30, 2025**

**THE ASSESSMENTS ARE THOSE AS CONFIRMED IN COLUMN I, UNLESS A DIFFERENT
FIGURE APPEARS IN COLUMN II, AS MODIFIED**

ASSESSOR'S PARCEL NUMBER	I AMOUNT OF ASSESSMENT	II ASSESSMENT AS MODIFIED
300-151-014	189.28	
300-151-015	189.28	
300-151-016	189.28	
300-151-017	189.28	
300-151-018	189.28	
300-151-019	189.28	
300-151-020	189.28	
300-151-021	189.28	
300-151-022	189.28	
300-151-023	189.28	
300-151-024	189.28	
300-151-025	189.28	
300-151-026	189.28	
300-151-027	189.28	
300-151-028	189.28	
300-151-029	189.28	
300-151-030	189.28	
300-151-031	189.28	
300-151-032	189.28	
300-151-033	189.28	
300-151-034	189.28	
300-151-035	189.28	
300-151-036	189.28	
300-151-037	189.28	
300-151-038	189.28	
300-151-039	189.28	
300-151-040	189.28	
300-151-041	189.28	
300-151-042	189.28	
300-151-043	189.28	
300-151-044	189.28	
300-151-045	189.28	
300-151-046	189.28	
300-151-047	189.28	
300-151-048	189.28	
300-151-049	189.28	
300-151-050	189.28	
300-151-051	189.28	
300-151-052	189.28	
300-151-053	189.28	
300-151-054	189.28	
300-160-001	0.00	
300-160-002	189.28	
300-160-003	189.28	
300-160-004	189.28	

**CITY OF PERRIS
FLOOD CONTROL MAINTENANCE DISTRICT NO. 1
PRELIMINARY ASSESSMENT ROLL
FISCAL YEAR 2024/25**

**THIS ASSESSMENT ROLL IS APPLICABLE FOR THE ENSUING 12-MONTH PERIOD, BEING
THE FISCAL YEAR COMMENCING JULY 1, 2024 TO JUNE 30, 2025**

**THE ASSESSMENTS ARE THOSE AS CONFIRMED IN COLUMN I, UNLESS A DIFFERENT
FIGURE APPEARS IN COLUMN II, AS MODIFIED**

ASSESSOR'S PARCEL NUMBER	I AMOUNT OF ASSESSMENT	II ASSESSMENT AS MODIFIED
300-160-005	189.28	
300-160-006	189.28	
300-160-007	189.28	
300-160-008	189.28	
300-160-009	189.28	
300-160-010	189.28	
300-160-011	189.28	
300-160-012	189.28	
300-161-001	189.28	
300-161-002	189.28	
300-161-003	189.28	
300-161-004	189.28	
300-161-005	189.28	
300-161-006	189.28	
300-161-007	189.28	
300-161-008	189.28	
300-161-009	189.28	
300-161-010	189.28	
300-161-011	189.28	
300-161-012	189.28	
300-161-013	189.28	
300-161-014	189.28	
300-162-001	189.28	
300-162-002	189.28	
300-162-003	189.28	
300-162-004	189.28	
300-162-005	189.28	
300-162-006	189.28	
300-162-007	189.28	
300-162-008	189.28	
300-162-009	189.28	
300-162-010	189.28	
300-162-011	189.28	
300-162-012	189.28	
300-162-013	189.28	
300-162-014	189.28	
300-162-015	189.28	
300-162-016	189.28	
300-162-017	189.28	
300-162-018	189.28	
300-163-001	189.28	
300-163-002	189.28	
300-163-003	189.28	
300-163-004	189.28	
300-163-005	189.28	

**CITY OF PERRIS
FLOOD CONTROL MAINTENANCE DISTRICT NO. 1
PRELIMINARY ASSESSMENT ROLL
FISCAL YEAR 2024/25**

**THIS ASSESSMENT ROLL IS APPLICABLE FOR THE ENSUING 12-MONTH PERIOD, BEING
THE FISCAL YEAR COMMENCING JULY 1, 2024 TO JUNE 30, 2025**

**THE ASSESSMENTS ARE THOSE AS CONFIRMED IN COLUMN I, UNLESS A DIFFERENT
FIGURE APPEARS IN COLUMN II, AS MODIFIED**

ASSESSOR'S PARCEL NUMBER	I AMOUNT OF ASSESSMENT	II ASSESSMENT AS MODIFIED
300-163-006	189.28	
300-163-007	189.28	
300-163-008	189.28	
300-170-008	692.04	
300-170-009	6,820.00	
300-170-010	0.00	
300-170-011	0.00	
300-170-012	0.00	
300-170-013	0.00	
300-170-014	0.00	
300-170-015	0.00	
300-170-016	0.00	
300-200-017	493.52	
300-200-018	493.52	
300-200-019	493.52	
300-200-020	493.52	
300-200-021	493.52	
300-200-022	493.52	
300-200-023	493.52	
300-200-024	493.52	
300-200-025	493.52	
300-200-026	493.52	
300-200-027	493.52	
300-200-028	493.52	
300-200-029	493.52	
300-200-030	493.52	
300-200-031	493.52	
300-200-032	493.52	
300-200-033	493.52	
300-200-034	493.52	
300-200-035	493.52	
300-200-036	493.52	
300-200-037	493.52	
300-200-038	493.52	
300-200-039	493.52	
300-200-040	493.52	
300-201-001	493.52	
300-201-002	493.52	
300-201-003	493.52	
300-201-004	493.52	
300-201-005	493.52	
300-201-006	493.52	
300-201-007	493.52	
300-201-008	493.52	
300-201-009	493.52	

**CITY OF PERRIS
FLOOD CONTROL MAINTENANCE DISTRICT NO. 1
PRELIMINARY ASSESSMENT ROLL
FISCAL YEAR 2024/25**

**THIS ASSESSMENT ROLL IS APPLICABLE FOR THE ENSUING 12-MONTH PERIOD, BEING
THE FISCAL YEAR COMMENCING JULY 1, 2024 TO JUNE 30, 2025**

**THE ASSESSMENTS ARE THOSE AS CONFIRMED IN COLUMN I, UNLESS A DIFFERENT
FIGURE APPEARS IN COLUMN II, AS MODIFIED**

ASSESSOR'S PARCEL NUMBER	I AMOUNT OF ASSESSMENT	II ASSESSMENT AS MODIFIED
300-201-010	493.52	
300-201-011	493.52	
300-201-012	493.52	
300-201-013	493.52	
300-201-014	493.52	
300-201-015	493.52	
300-201-016	493.52	
300-201-017	493.52	
300-201-018	493.52	
300-201-019	493.52	
300-201-020	493.52	
300-201-021	493.52	
300-201-022	493.52	
300-201-023	493.52	
300-201-024	493.52	
300-201-025	493.52	
300-201-026	493.52	
300-201-027	493.52	
300-201-028	493.52	
300-201-029	493.52	
300-201-030	493.52	
300-201-031	493.52	
300-201-032	493.52	
300-201-033	493.52	
300-201-034	493.52	
300-201-035	493.52	
300-201-036	493.52	
300-201-037	493.52	
300-201-038	493.52	
300-201-039	493.52	
300-201-040	493.52	
300-201-041	493.52	
300-201-042	493.52	
300-201-043	493.52	
300-201-044	493.52	
300-201-045	493.52	
300-201-046	493.52	
300-201-047	493.52	
300-201-048	493.52	
300-201-049	493.52	
300-201-050	493.52	
300-201-051	493.52	
300-202-009	3,593.04	
300-202-010	715.58	
300-202-011	715.58	

**CITY OF PERRIS
FLOOD CONTROL MAINTENANCE DISTRICT NO. 1
PRELIMINARY ASSESSMENT ROLL
FISCAL YEAR 2024/25**

**THIS ASSESSMENT ROLL IS APPLICABLE FOR THE ENSUING 12-MONTH PERIOD, BEING
THE FISCAL YEAR COMMENCING JULY 1, 2024 TO JUNE 30, 2025**

**THE ASSESSMENTS ARE THOSE AS CONFIRMED IN COLUMN I, UNLESS A DIFFERENT
FIGURE APPEARS IN COLUMN II, AS MODIFIED**

ASSESSOR'S PARCEL NUMBER	I AMOUNT OF ASSESSMENT	II ASSESSMENT AS MODIFIED
300-202-012	715.58	
300-202-013	715.58	
300-202-014	715.58	
300-210-030	9,547.02	
300-210-032	973.80	
300-250-017	2,275.32	
300-270-001	17.66	
300-270-002	17.66	
300-270-003	17.66	
300-270-004	17.66	
300-270-005	17.66	
300-270-006	17.66	
300-270-007	17.66	
300-270-008	17.66	
300-270-009	17.66	
300-270-010	17.66	
300-270-011	17.66	
300-270-012	17.66	
300-270-013	17.66	
300-270-014	17.66	
300-270-015	17.66	
300-270-016	17.66	
300-270-017	17.66	
300-270-018	17.66	
300-270-019	17.66	
300-270-020	17.66	
300-270-021	17.66	
300-270-022	17.66	
300-270-023	17.66	
300-270-024	17.66	
300-270-025	17.66	
300-270-026	17.66	
300-270-027	17.66	
300-270-028	17.66	
300-270-029	17.66	
300-270-030	17.66	
300-270-031	17.66	
300-270-032	17.66	
300-270-033	17.66	
300-270-034	17.66	
300-270-035	17.66	
300-270-036	17.66	
300-270-037	17.66	
300-270-038	17.66	
300-270-039	17.66	

**CITY OF PERRIS
FLOOD CONTROL MAINTENANCE DISTRICT NO. 1
PRELIMINARY ASSESSMENT ROLL
FISCAL YEAR 2024/25**

**THIS ASSESSMENT ROLL IS APPLICABLE FOR THE ENSUING 12-MONTH PERIOD, BEING
THE FISCAL YEAR COMMENCING JULY 1, 2024 TO JUNE 30, 2025**

**THE ASSESSMENTS ARE THOSE AS CONFIRMED IN COLUMN I, UNLESS A DIFFERENT
FIGURE APPEARS IN COLUMN II, AS MODIFIED**

ASSESSOR'S PARCEL NUMBER	I AMOUNT OF ASSESSMENT	II ASSESSMENT AS MODIFIED
300-270-040	17.66	
300-270-041	17.66	
300-270-042	17.66	
300-270-043	17.66	
300-270-044	17.66	
300-270-045	17.66	
300-270-046	17.66	
300-270-047	17.66	
300-270-048	17.66	
300-270-049	17.66	
300-270-050	17.66	
300-270-051	17.66	
300-270-052	17.66	
300-270-053	17.66	
300-270-054	17.66	
300-270-055	17.66	
300-270-056	17.66	
300-270-057	17.66	
300-270-058	17.66	
300-270-059	17.66	
300-270-060	17.66	
300-270-061	17.66	
300-270-062	17.66	
300-270-063	17.66	
300-270-064	17.66	
300-280-001	17.66	
300-280-002	17.66	
300-280-003	17.66	
300-280-004	17.66	
300-280-005	17.66	
300-280-006	17.66	
300-280-007	17.66	
300-280-008	17.66	
300-281-001	17.66	
300-281-002	17.66	
300-281-003	17.66	
300-281-004	17.66	
300-282-001	17.66	
300-282-002	17.66	
300-282-003	17.66	
300-282-004	17.66	
300-282-005	17.66	
300-282-006	17.66	
300-282-007	17.66	
300-282-008	17.66	

**CITY OF PERRIS
FLOOD CONTROL MAINTENANCE DISTRICT NO. 1
PRELIMINARY ASSESSMENT ROLL
FISCAL YEAR 2024/25**

**THIS ASSESSMENT ROLL IS APPLICABLE FOR THE ENSUING 12-MONTH PERIOD, BEING
THE FISCAL YEAR COMMENCING JULY 1, 2024 TO JUNE 30, 2025**

**THE ASSESSMENTS ARE THOSE AS CONFIRMED IN COLUMN I, UNLESS A DIFFERENT
FIGURE APPEARS IN COLUMN II, AS MODIFIED**

ASSESSOR'S PARCEL NUMBER	I AMOUNT OF ASSESSMENT	II ASSESSMENT AS MODIFIED
300-283-001	17.66	
300-283-002	17.66	
300-283-003	17.66	
300-283-004	17.66	
300-283-005	17.66	
300-283-006	17.66	
300-283-007	17.66	
300-283-008	17.66	
300-284-001	17.66	
300-284-002	17.66	
300-284-003	17.66	
300-284-004	17.66	
300-284-005	17.66	
300-284-006	17.66	
300-284-007	17.66	
300-284-008	17.66	
300-285-001	17.66	
300-285-002	17.66	
300-285-003	17.66	
300-285-004	17.66	
300-285-005	17.66	
300-285-006	17.66	
300-285-007	17.66	
300-285-008	17.66	
300-286-001	17.66	
300-286-002	17.66	
300-286-003	17.66	
300-286-004	17.66	
300-286-005	17.66	
300-286-006	17.66	
300-286-007	17.66	
300-286-008	17.66	
300-286-009	17.66	
300-286-010	17.66	
300-290-001	17.66	
300-290-002	17.66	
300-290-003	17.66	
300-290-004	17.66	
300-290-005	17.66	
300-290-006	17.66	
300-290-007	17.66	
300-290-008	17.66	
300-290-009	17.66	
300-290-010	17.66	
300-291-001	17.66	

**CITY OF PERRIS
 FLOOD CONTROL MAINTENANCE DISTRICT NO. 1
 PRELIMINARY ASSESSMENT ROLL
 FISCAL YEAR 2024/25**

**THIS ASSESSMENT ROLL IS APPLICABLE FOR THE ENSUING 12-MONTH PERIOD, BEING
 THE FISCAL YEAR COMMENCING JULY 1, 2024 TO JUNE 30, 2025**

**THE ASSESSMENTS ARE THOSE AS CONFIRMED IN COLUMN I, UNLESS A DIFFERENT
 FIGURE APPEARS IN COLUMN II, AS MODIFIED**

ASSESSOR'S PARCEL NUMBER	I AMOUNT OF ASSESSMENT	II ASSESSMENT AS MODIFIED
300-291-002	17.66	
300-291-003	17.66	
300-291-004	17.66	
300-291-005	17.66	
300-291-006	17.66	
300-291-007	17.66	
300-291-008	17.66	
300-291-009	17.66	
300-291-010	17.66	
300-291-011	17.66	
300-291-012	17.66	
300-291-013	17.66	
300-291-014	17.66	
300-291-015	17.66	
300-291-016	17.66	
300-291-017	17.66	
300-291-018	17.66	
300-291-019	17.66	
300-291-020	17.66	
300-291-021	17.66	
300-291-022	17.66	
300-291-023	17.66	
300-291-024	17.66	
300-291-025	17.66	
300-291-026	17.66	
300-291-027	17.66	
300-291-028	17.66	
300-291-029	17.66	
300-291-030	17.66	
300-291-031	17.66	
300-291-032	17.66	
300-291-033	17.66	
300-291-034	17.66	
300-291-035	17.66	
300-291-036	17.66	
300-291-037	17.66	
300-291-038	17.66	
300-291-039	17.66	
300-291-040	17.66	
300-291-041	17.66	
300-291-042	17.66	
300-291-043	17.66	
300-291-044	17.66	
300-291-045	17.66	
300-291-046	17.66	

**CITY OF PERRIS
FLOOD CONTROL MAINTENANCE DISTRICT NO. 1
PRELIMINARY ASSESSMENT ROLL
FISCAL YEAR 2024/25**

**THIS ASSESSMENT ROLL IS APPLICABLE FOR THE ENSUING 12-MONTH PERIOD, BEING
THE FISCAL YEAR COMMENCING JULY 1, 2024 TO JUNE 30, 2025**

**THE ASSESSMENTS ARE THOSE AS CONFIRMED IN COLUMN I, UNLESS A DIFFERENT
FIGURE APPEARS IN COLUMN II, AS MODIFIED**

ASSESSOR'S PARCEL NUMBER	I AMOUNT OF ASSESSMENT	II ASSESSMENT AS MODIFIED
300-291-047	17.66	
300-291-048	17.66	
300-291-049	17.66	
300-291-050	17.66	
300-291-051	17.66	
300-291-052	17.66	
300-291-053	17.66	
300-291-054	17.66	
300-291-055	17.66	
300-291-056	17.66	
300-291-057	17.66	
300-291-058	17.66	
300-291-059	17.66	
300-291-060	17.66	
300-292-001	17.66	
300-292-002	17.66	
300-292-003	17.66	
300-292-004	17.66	
300-292-005	17.66	
300-293-001	17.66	
300-293-002	17.66	
300-293-003	17.66	
300-293-004	17.66	
300-293-005	17.66	
300-293-006	17.66	
300-293-007	17.66	
300-293-008	17.66	
300-293-009	17.66	
300-293-010	17.66	
300-293-011	17.66	
300-293-012	17.66	
300-293-013	17.66	
300-293-014	17.66	
300-294-001	17.66	
300-294-002	17.66	
300-294-003	17.66	
300-294-004	17.66	
300-294-005	17.66	
300-294-006	17.66	
300-294-007	17.66	
300-294-008	17.66	
300-294-009	17.66	
300-294-010	17.66	
300-320-001	489.98	
300-320-002	489.98	

**CITY OF PERRIS
FLOOD CONTROL MAINTENANCE DISTRICT NO. 1
PRELIMINARY ASSESSMENT ROLL
FISCAL YEAR 2024/25**

**THIS ASSESSMENT ROLL IS APPLICABLE FOR THE ENSUING 12-MONTH PERIOD, BEING
THE FISCAL YEAR COMMENCING JULY 1, 2024 TO JUNE 30, 2025**

**THE ASSESSMENTS ARE THOSE AS CONFIRMED IN COLUMN I, UNLESS A DIFFERENT
FIGURE APPEARS IN COLUMN II, AS MODIFIED**

ASSESSOR'S PARCEL NUMBER	I AMOUNT OF ASSESSMENT	II ASSESSMENT AS MODIFIED
300-320-003	489.98	
300-320-004	489.98	
300-320-005	489.98	
300-320-006	489.98	
300-320-007	489.98	
300-320-008	489.98	
300-320-009	489.98	
300-320-010	489.98	
300-320-011	489.98	
300-320-012	489.98	
300-320-013	489.98	
300-320-014	489.98	
300-320-015	489.98	
300-320-016	489.98	
300-320-017	489.98	
300-320-018	489.98	
300-320-019	489.98	
300-320-020	489.98	
300-320-021	489.98	
300-320-022	489.98	
300-320-023	489.98	
300-320-024	489.98	
300-320-025	489.98	
300-320-026	489.98	
300-321-001	489.98	
300-321-002	489.98	
300-321-003	489.98	
300-321-004	489.98	
300-321-005	489.98	
300-321-006	489.98	
300-321-007	489.98	
300-321-008	489.98	
300-321-009	489.98	
300-322-001	489.98	
300-322-002	489.98	
300-322-003	489.98	
300-322-004	489.98	
300-322-005	489.98	
300-322-006	489.98	
300-322-007	489.98	
300-322-008	489.98	
300-322-009	489.98	
300-322-010	489.98	
300-322-011	489.98	
300-322-012	489.98	

**CITY OF PERRIS
FLOOD CONTROL MAINTENANCE DISTRICT NO. 1
PRELIMINARY ASSESSMENT ROLL
FISCAL YEAR 2024/25**

**THIS ASSESSMENT ROLL IS APPLICABLE FOR THE ENSUING 12-MONTH PERIOD, BEING
THE FISCAL YEAR COMMENCING JULY 1, 2024 TO JUNE 30, 2025**

**THE ASSESSMENTS ARE THOSE AS CONFIRMED IN COLUMN I, UNLESS A DIFFERENT
FIGURE APPEARS IN COLUMN II, AS MODIFIED**

ASSESSOR'S PARCEL NUMBER	I AMOUNT OF ASSESSMENT	II ASSESSMENT AS MODIFIED
300-322-013	489.98	
300-322-014	489.98	
300-322-015	489.98	
300-322-016	489.98	
300-322-017	489.98	
300-322-018	489.98	
300-322-019	489.98	
300-322-020	489.98	
300-322-021	489.98	
300-322-022	489.98	
300-322-023	489.98	
300-322-024	489.98	
300-330-001	489.98	
300-330-002	489.98	
300-330-003	489.98	
300-330-004	489.98	
300-330-005	489.98	
300-330-006	489.98	
300-330-007	489.98	
300-331-001	489.98	
300-331-002	489.98	
300-331-003	489.98	
300-331-004	489.98	
300-331-005	489.98	
300-331-006	489.98	
300-331-007	489.98	
300-331-008	489.98	
300-331-009	489.98	
300-331-010	489.98	
300-331-011	489.98	
300-331-012	489.98	
300-331-013	489.98	
300-331-014	489.98	
300-331-015	489.98	
300-331-016	489.98	
300-331-017	489.98	
300-331-018	489.98	
300-331-019	489.98	
300-331-020	489.98	
300-331-021	489.98	
300-331-022	489.98	
300-331-023	489.98	
300-331-024	489.98	
300-331-025	489.98	
300-331-026	489.98	

**CITY OF PERRIS
FLOOD CONTROL MAINTENANCE DISTRICT NO. 1
PRELIMINARY ASSESSMENT ROLL
FISCAL YEAR 2024/25**

**THIS ASSESSMENT ROLL IS APPLICABLE FOR THE ENSUING 12-MONTH PERIOD, BEING
THE FISCAL YEAR COMMENCING JULY 1, 2024 TO JUNE 30, 2025**

**THE ASSESSMENTS ARE THOSE AS CONFIRMED IN COLUMN I, UNLESS A DIFFERENT
FIGURE APPEARS IN COLUMN II, AS MODIFIED**

ASSESSOR'S PARCEL NUMBER	I AMOUNT OF ASSESSMENT	II ASSESSMENT AS MODIFIED
300-331-027	489.98	
300-331-028	489.98	
300-331-029	489.98	
300-331-030	489.98	
300-331-031	489.98	
300-331-032	489.98	
300-331-033	489.98	
300-331-034	489.98	
300-331-035	489.98	
300-340-001	17.66	
300-340-002	17.66	
300-340-003	17.66	
300-340-004	17.66	
300-340-005	17.66	
300-340-006	17.66	
300-340-007	17.66	
300-340-008	17.66	
300-340-009	17.66	
300-340-010	17.66	
300-340-011	17.66	
300-341-001	17.66	
300-341-002	17.66	
300-341-003	17.66	
300-341-004	17.66	
300-341-005	17.66	
300-341-006	17.66	
300-341-007	17.66	
300-341-008	17.66	
300-341-009	17.66	
300-341-010	17.66	
300-341-011	17.66	
300-341-012	17.66	
300-341-013	17.66	
300-341-014	17.66	
300-341-015	17.66	
300-341-016	17.66	
300-341-017	17.66	
300-341-018	17.66	
300-341-019	17.66	
300-341-020	17.66	
300-341-021	17.66	
300-341-022	17.66	
300-341-023	17.66	
300-341-024	17.66	
300-341-025	17.66	

**CITY OF PERRIS
FLOOD CONTROL MAINTENANCE DISTRICT NO. 1
PRELIMINARY ASSESSMENT ROLL
FISCAL YEAR 2024/25**

**THIS ASSESSMENT ROLL IS APPLICABLE FOR THE ENSUING 12-MONTH PERIOD, BEING
THE FISCAL YEAR COMMENCING JULY 1, 2024 TO JUNE 30, 2025**

**THE ASSESSMENTS ARE THOSE AS CONFIRMED IN COLUMN I, UNLESS A DIFFERENT
FIGURE APPEARS IN COLUMN II, AS MODIFIED**

ASSESSOR'S PARCEL NUMBER	I AMOUNT OF ASSESSMENT	II ASSESSMENT AS MODIFIED
300-341-026	17.66	
300-341-027	17.66	
300-341-028	17.66	
300-342-001	17.66	
300-342-002	17.66	
300-342-003	17.66	
300-342-004	17.66	
300-342-005	17.66	
300-342-006	17.66	
300-342-007	17.66	
300-342-008	17.66	
300-342-009	17.66	
300-342-010	17.66	
300-342-011	17.66	
300-342-012	17.66	
300-342-013	17.66	
300-342-014	17.66	
300-342-015	17.66	
300-342-016	17.66	
300-342-017	17.66	
300-342-018	17.66	
300-342-019	17.66	
300-342-020	17.66	
300-342-021	17.66	
300-342-022	17.66	
300-342-023	17.66	
300-342-024	17.66	
300-350-001	17.66	
300-350-002	17.66	
300-350-003	17.66	
300-350-004	17.66	
300-350-005	17.66	
300-350-006	17.66	
300-351-001	17.66	
300-351-002	17.66	
300-351-003	17.66	
300-351-004	17.66	
300-351-005	17.66	
300-351-006	17.66	
300-351-007	17.66	
300-352-001	17.66	
300-352-002	17.66	
300-352-003	17.66	
300-352-004	17.66	
300-352-005	17.66	

**CITY OF PERRIS
 FLOOD CONTROL MAINTENANCE DISTRICT NO. 1
 PRELIMINARY ASSESSMENT ROLL
 FISCAL YEAR 2024/25**

**THIS ASSESSMENT ROLL IS APPLICABLE FOR THE ENSUING 12-MONTH PERIOD, BEING
 THE FISCAL YEAR COMMENCING JULY 1, 2024 TO JUNE 30, 2025**

**THE ASSESSMENTS ARE THOSE AS CONFIRMED IN COLUMN I, UNLESS A DIFFERENT
 FIGURE APPEARS IN COLUMN II, AS MODIFIED**

ASSESSOR'S PARCEL NUMBER	I AMOUNT OF ASSESSMENT	II ASSESSMENT AS MODIFIED
300-352-006	17.66	
300-352-007	17.66	
300-352-008	17.66	
300-352-009	17.66	
300-352-010	17.66	
300-352-011	17.66	
300-352-012	17.66	
300-352-013	17.66	
300-352-014	17.66	
300-352-015	17.66	
300-352-016	17.66	
300-352-017	17.66	
300-352-018	17.66	
300-352-019	17.66	
300-352-020	17.66	
300-352-021	17.66	
300-352-022	17.66	
300-360-001	17.66	
300-360-002	17.66	
300-360-003	17.66	
300-360-004	17.66	
300-360-005	17.66	
300-360-006	17.66	
300-360-007	17.66	
300-360-008	17.66	
300-360-009	17.66	
300-360-010	17.66	
300-360-011	17.66	
300-360-012	17.66	
300-360-013	17.66	
300-360-014	17.66	
300-360-015	17.66	
300-360-016	17.66	
300-360-017	17.66	
300-360-018	17.66	
300-360-019	17.66	
300-360-020	17.66	
300-360-021	17.66	
300-360-022	17.66	
300-360-023	17.66	
300-360-024	17.66	
300-360-025	17.66	
300-360-026	17.66	
300-360-027	17.66	
300-360-028	17.66	

**CITY OF PERRIS
 FLOOD CONTROL MAINTENANCE DISTRICT NO. 1
 PRELIMINARY ASSESSMENT ROLL
 FISCAL YEAR 2024/25**

**THIS ASSESSMENT ROLL IS APPLICABLE FOR THE ENSUING 12-MONTH PERIOD, BEING
 THE FISCAL YEAR COMMENCING JULY 1, 2024 TO JUNE 30, 2025**

**THE ASSESSMENTS ARE THOSE AS CONFIRMED IN COLUMN I, UNLESS A DIFFERENT
 FIGURE APPEARS IN COLUMN II, AS MODIFIED**

ASSESSOR'S PARCEL NUMBER	I AMOUNT OF ASSESSMENT	II ASSESSMENT AS MODIFIED
300-360-029	17.66	
300-360-030	17.66	
300-360-031	17.66	
300-360-032	17.66	
300-360-033	17.66	
300-360-034	17.66	
300-360-035	17.66	
300-360-036	17.66	
300-360-037	17.66	
300-360-038	17.66	
300-360-039	17.66	
300-360-040	17.66	
300-360-041	17.66	
300-360-042	17.66	
300-360-043	17.66	
300-360-044	17.66	
300-360-045	17.66	
300-360-046	17.66	
300-360-047	17.66	
300-360-048	17.66	
300-360-049	17.66	
300-360-050	17.66	
300-361-001	17.66	
300-361-002	17.66	
300-361-003	17.66	
300-361-004	17.66	
300-361-005	17.66	
300-361-006	17.66	
300-361-007	17.66	
300-361-008	17.66	
300-361-009	17.66	
300-361-010	17.66	
300-361-011	17.66	
300-361-012	17.66	
300-361-013	17.66	
300-361-014	17.66	
300-361-015	17.66	
300-361-016	17.66	
300-361-017	17.66	
300-361-018	17.66	
300-361-019	17.66	
300-361-020	17.66	
300-361-021	17.66	
300-361-022	17.66	
300-361-023	17.66	

**CITY OF PERRIS
FLOOD CONTROL MAINTENANCE DISTRICT NO. 1
PRELIMINARY ASSESSMENT ROLL
FISCAL YEAR 2024/25**

**THIS ASSESSMENT ROLL IS APPLICABLE FOR THE ENSUING 12-MONTH PERIOD, BEING
THE FISCAL YEAR COMMENCING JULY 1, 2024 TO JUNE 30, 2025**

**THE ASSESSMENTS ARE THOSE AS CONFIRMED IN COLUMN I, UNLESS A DIFFERENT
FIGURE APPEARS IN COLUMN II, AS MODIFIED**

ASSESSOR'S PARCEL NUMBER	I AMOUNT OF ASSESSMENT	II ASSESSMENT AS MODIFIED
300-362-001	17.66	
300-362-002	17.66	
300-362-003	17.66	
300-362-004	17.66	
300-362-005	17.66	
300-363-001	17.66	
300-363-002	17.66	
300-363-003	17.66	
300-363-004	17.66	
300-363-005	17.66	
300-363-006	17.66	
300-363-007	17.66	
300-363-008	17.66	
300-363-009	17.66	
300-364-001	17.66	
300-364-002	17.66	
300-364-003	17.66	
300-364-004	17.66	
300-364-005	17.66	
300-364-006	17.66	
300-364-007	17.66	
300-364-008	17.66	
300-364-009	17.66	
300-364-010	17.66	
300-364-011	17.66	
300-364-012	17.66	
300-364-013	17.66	
300-364-014	17.66	
300-364-015	17.66	
300-364-016	17.66	
300-364-017	17.66	
300-364-018	17.66	
300-364-019	17.66	
300-364-020	17.66	
300-364-021	17.66	
300-364-022	17.66	
300-364-023	17.66	
300-364-024	17.66	
300-364-025	17.66	
300-364-026	17.66	
300-364-027	17.66	
300-364-028	17.66	
300-364-029	17.66	
300-364-030	17.66	
300-364-031	17.66	

**CITY OF PERRIS
FLOOD CONTROL MAINTENANCE DISTRICT NO. 1
PRELIMINARY ASSESSMENT ROLL
FISCAL YEAR 2024/25**

**THIS ASSESSMENT ROLL IS APPLICABLE FOR THE ENSUING 12-MONTH PERIOD, BEING
THE FISCAL YEAR COMMENCING JULY 1, 2024 TO JUNE 30, 2025**

**THE ASSESSMENTS ARE THOSE AS CONFIRMED IN COLUMN I, UNLESS A DIFFERENT
FIGURE APPEARS IN COLUMN II, AS MODIFIED**

ASSESSOR'S PARCEL NUMBER	I AMOUNT OF ASSESSMENT	II ASSESSMENT AS MODIFIED
300-364-032	17.66	
300-364-033	17.66	
300-364-034	17.66	
300-364-035	17.66	
300-364-036	17.66	
300-364-037	17.66	
300-364-038	17.66	
300-364-039	17.66	
300-364-040	17.66	
300-364-041	17.66	
300-364-042	17.66	
300-364-043	17.66	
300-364-044	17.66	
300-364-045	17.66	
300-364-046	17.66	
300-364-047	17.66	
300-364-048	17.66	
300-364-049	17.66	
300-364-050	17.66	
300-364-051	17.66	
300-364-052	17.66	
300-364-053	17.66	
300-364-054	17.66	
300-364-055	17.66	
300-380-001	489.98	
300-380-002	489.98	
300-380-003	489.98	
300-380-004	489.98	
300-380-005	489.98	
300-380-006	489.98	
300-380-007	489.98	
300-380-008	489.98	
300-380-009	489.98	
300-380-010	489.98	
300-380-011	489.98	
300-380-012	489.98	
300-380-013	489.98	
300-380-014	489.98	
300-380-015	489.98	
300-380-016	489.98	
300-380-017	489.98	
300-380-018	489.98	
300-380-019	489.98	
300-380-020	489.98	
300-380-021	489.98	

**CITY OF PERRIS
FLOOD CONTROL MAINTENANCE DISTRICT NO. 1
PRELIMINARY ASSESSMENT ROLL
FISCAL YEAR 2024/25**

**THIS ASSESSMENT ROLL IS APPLICABLE FOR THE ENSUING 12-MONTH PERIOD, BEING
THE FISCAL YEAR COMMENCING JULY 1, 2024 TO JUNE 30, 2025**

**THE ASSESSMENTS ARE THOSE AS CONFIRMED IN COLUMN I, UNLESS A DIFFERENT
FIGURE APPEARS IN COLUMN II, AS MODIFIED**

ASSESSOR'S PARCEL NUMBER	I AMOUNT OF ASSESSMENT	II ASSESSMENT AS MODIFIED
300-380-022	489.98	
300-380-023	489.98	
300-380-024	489.98	
300-380-025	489.98	
300-380-026	489.98	
300-380-027	489.98	
300-380-028	489.98	
300-380-029	489.98	
300-380-030	489.98	
300-380-031	489.98	
300-380-032	489.98	
300-380-033	489.98	
300-380-034	489.98	
300-380-035	489.98	
300-380-036	489.98	
300-380-037	489.98	
300-380-038	489.98	
300-380-039	489.98	
300-380-040	489.98	
300-380-041	489.98	
300-380-042	489.98	
300-381-001	489.98	
300-381-002	489.98	
300-381-003	489.98	
300-381-004	489.98	
300-381-005	489.98	
300-381-006	489.98	
300-381-007	489.98	
300-381-008	489.98	
300-381-009	489.98	
300-381-010	489.98	
300-381-011	489.98	
300-381-012	489.98	
300-381-013	489.98	
300-390-001	489.98	
300-390-002	489.98	
300-390-003	489.98	
300-390-004	489.98	
300-390-005	489.98	
300-390-006	489.98	
300-390-007	489.98	
300-390-008	489.98	
300-390-009	489.98	
300-390-010	489.98	
300-390-011	489.98	

**CITY OF PERRIS
FLOOD CONTROL MAINTENANCE DISTRICT NO. 1
PRELIMINARY ASSESSMENT ROLL
FISCAL YEAR 2024/25**

**THIS ASSESSMENT ROLL IS APPLICABLE FOR THE ENSUING 12-MONTH PERIOD, BEING
THE FISCAL YEAR COMMENCING JULY 1, 2024 TO JUNE 30, 2025**

**THE ASSESSMENTS ARE THOSE AS CONFIRMED IN COLUMN I, UNLESS A DIFFERENT
FIGURE APPEARS IN COLUMN II, AS MODIFIED**

ASSESSOR'S PARCEL NUMBER	I AMOUNT OF ASSESSMENT	II ASSESSMENT AS MODIFIED
300-390-012	489.98	
300-390-013	489.98	
300-391-001	489.98	
300-391-002	489.98	
300-391-003	489.98	
300-391-004	489.98	
300-391-005	489.98	
300-391-006	489.98	
300-391-007	489.98	
300-391-008	489.98	
300-391-009	489.98	
300-391-010	489.98	
300-391-011	489.98	
300-391-012	489.98	
300-391-013	489.98	
300-391-014	489.98	
300-391-015	489.98	
300-391-016	489.98	
300-391-017	489.98	
300-391-018	489.98	
300-391-019	489.98	
300-391-020	489.98	
300-391-021	489.98	
300-391-022	489.98	
300-391-023	489.98	
300-391-024	489.98	
300-391-025	489.98	
300-391-026	489.98	
300-391-027	489.98	
300-391-028	489.98	
300-391-029	489.98	
300-391-030	489.98	
300-391-031	489.98	
300-400-001	17.66	
300-400-002	17.66	
300-400-003	17.66	
300-400-004	17.66	
300-400-005	17.66	
300-400-006	17.66	
300-400-007	17.66	
300-400-008	17.66	
300-400-009	17.66	
300-400-010	17.66	
300-400-011	17.66	
300-400-012	17.66	

**CITY OF PERRIS
 FLOOD CONTROL MAINTENANCE DISTRICT NO. 1
 PRELIMINARY ASSESSMENT ROLL
 FISCAL YEAR 2024/25**

**THIS ASSESSMENT ROLL IS APPLICABLE FOR THE ENSUING 12-MONTH PERIOD, BEING
 THE FISCAL YEAR COMMENCING JULY 1, 2024 TO JUNE 30, 2025**

**THE ASSESSMENTS ARE THOSE AS CONFIRMED IN COLUMN I, UNLESS A DIFFERENT
 FIGURE APPEARS IN COLUMN II, AS MODIFIED**

ASSESSOR'S PARCEL NUMBER	I AMOUNT OF ASSESSMENT	II ASSESSMENT AS MODIFIED
300-400-013	17.66	
300-400-014	17.66	
300-400-015	17.66	
300-400-016	17.66	
300-400-017	17.66	
300-400-018	17.66	
300-400-019	17.66	
300-400-020	17.66	
300-400-021	17.66	
300-400-022	17.66	
300-401-001	17.66	
300-401-002	17.66	
300-401-003	17.66	
300-401-004	17.66	
300-401-005	17.66	
300-401-006	17.66	
300-401-007	17.66	
300-401-008	17.66	
300-401-009	17.66	
300-401-010	17.66	
300-401-011	17.66	
300-401-012	17.66	
300-401-013	17.66	
300-401-014	17.66	
300-401-015	17.66	
300-401-016	17.66	
300-402-001	17.66	
300-402-002	17.66	
300-402-003	17.66	
300-402-004	17.66	
300-402-005	17.66	
300-402-006	17.66	
300-402-007	17.66	
300-410-001	17.66	
300-410-002	17.66	
300-410-003	17.66	
300-410-004	17.66	
300-410-005	17.66	
300-410-006	17.66	
300-410-007	17.66	
300-410-008	17.66	
300-410-009	17.66	
300-410-010	17.66	
300-410-011	17.66	
300-410-012	17.66	

**CITY OF PERRIS
 FLOOD CONTROL MAINTENANCE DISTRICT NO. 1
 PRELIMINARY ASSESSMENT ROLL
 FISCAL YEAR 2024/25**

**THIS ASSESSMENT ROLL IS APPLICABLE FOR THE ENSUING 12-MONTH PERIOD, BEING
 THE FISCAL YEAR COMMENCING JULY 1, 2024 TO JUNE 30, 2025**

**THE ASSESSMENTS ARE THOSE AS CONFIRMED IN COLUMN I, UNLESS A DIFFERENT
 FIGURE APPEARS IN COLUMN II, AS MODIFIED**

ASSESSOR'S PARCEL NUMBER	I AMOUNT OF ASSESSMENT	II ASSESSMENT AS MODIFIED
300-411-001	17.66	
300-411-002	17.66	
300-411-003	17.66	
300-411-004	17.66	
300-411-005	17.66	
300-411-006	17.66	
300-411-007	17.66	
300-411-008	17.66	
300-411-009	17.66	
300-411-010	17.66	
300-411-011	17.66	
300-411-012	17.66	
300-411-013	17.66	
300-411-014	17.66	
300-411-015	17.66	
300-411-016	17.66	
300-411-017	17.66	
300-411-018	17.66	
300-411-019	17.66	
300-411-020	17.66	
300-412-001	17.66	
300-412-002	17.66	
300-412-003	17.66	
300-412-004	17.66	
300-412-005	17.66	
300-413-001	17.66	
300-413-002	17.66	
300-413-003	17.66	
300-413-004	17.66	
300-413-005	17.66	
300-413-006	17.66	
300-413-007	17.66	
300-413-008	17.66	
300-413-009	17.66	
300-413-010	17.66	
300-413-011	17.66	
300-413-012	17.66	
300-413-013	17.66	
300-413-014	17.66	
300-413-015	17.66	
300-413-016	17.66	
300-413-017	17.66	
300-413-018	17.66	
300-413-019	17.66	
300-413-020	17.66	

**CITY OF PERRIS
FLOOD CONTROL MAINTENANCE DISTRICT NO. 1
PRELIMINARY ASSESSMENT ROLL
FISCAL YEAR 2024/25**

**THIS ASSESSMENT ROLL IS APPLICABLE FOR THE ENSUING 12-MONTH PERIOD, BEING
THE FISCAL YEAR COMMENCING JULY 1, 2024 TO JUNE 30, 2025**

**THE ASSESSMENTS ARE THOSE AS CONFIRMED IN COLUMN I, UNLESS A DIFFERENT
FIGURE APPEARS IN COLUMN II, AS MODIFIED**

ASSESSOR'S PARCEL NUMBER	I AMOUNT OF ASSESSMENT	II ASSESSMENT AS MODIFIED
300-413-021	17.66	
300-413-022	17.66	
300-420-001	17.66	
300-420-002	17.66	
300-420-003	17.66	
300-420-004	17.66	
300-420-005	17.66	
300-420-006	17.66	
300-420-007	17.66	
300-420-008	17.66	
300-420-009	17.66	
300-420-010	17.66	
300-420-011	17.66	
300-420-012	17.66	
300-420-013	17.66	
300-420-014	17.66	
300-420-015	17.66	
300-420-016	17.66	
300-420-017	17.66	
300-420-018	17.66	
300-420-019	17.66	
300-420-020	17.66	
300-420-021	17.66	
300-420-022	17.66	
300-420-023	17.66	
300-420-024	17.66	
300-420-025	17.66	
300-420-026	17.66	
300-420-027	17.66	
300-420-028	17.66	
300-420-029	17.66	
300-420-030	17.66	
300-420-031	17.66	
300-420-032	17.66	
300-420-033	17.66	
300-420-034	17.66	
300-420-035	17.66	
300-420-036	17.66	
300-420-037	17.66	
300-420-038	17.66	
300-421-001	17.66	
300-421-002	17.66	
300-422-001	17.66	
300-422-002	17.66	
300-422-003	17.66	

**CITY OF PERRIS
 FLOOD CONTROL MAINTENANCE DISTRICT NO. 1
 PRELIMINARY ASSESSMENT ROLL
 FISCAL YEAR 2024/25**

**THIS ASSESSMENT ROLL IS APPLICABLE FOR THE ENSUING 12-MONTH PERIOD, BEING
 THE FISCAL YEAR COMMENCING JULY 1, 2024 TO JUNE 30, 2025**

**THE ASSESSMENTS ARE THOSE AS CONFIRMED IN COLUMN I, UNLESS A DIFFERENT
 FIGURE APPEARS IN COLUMN II, AS MODIFIED**

ASSESSOR'S PARCEL NUMBER	I AMOUNT OF ASSESSMENT	II ASSESSMENT AS MODIFIED
300-422-004	17.66	
300-422-005	17.66	
300-422-006	17.66	
300-422-007	17.66	
300-422-008	17.66	
300-422-009	17.66	
300-422-010	17.66	
300-422-011	17.66	
300-422-012	17.66	
300-422-013	17.66	
300-422-014	17.66	
300-422-015	17.66	
300-422-016	17.66	
300-422-017	17.66	
300-422-018	17.66	
300-422-019	17.66	
300-422-020	17.66	
300-422-021	17.66	
300-422-022	17.66	
300-422-023	17.66	
300-422-024	17.66	
300-422-025	17.66	
300-422-026	17.66	
300-422-027	17.66	
300-422-028	17.66	
300-422-029	17.66	
300-422-030	17.66	
300-422-031	17.66	
300-422-032	17.66	
300-422-033	17.66	
300-422-034	17.66	
300-422-035	17.66	
300-422-036	17.66	
300-422-037	17.66	
300-422-038	17.66	
300-422-039	17.66	
300-422-040	17.66	
300-422-041	17.66	
300-422-042	17.66	
300-422-043	17.66	
300-422-044	17.66	
300-422-045	17.66	
300-422-046	17.66	
300-422-047	17.66	
300-422-048	17.66	

**CITY OF PERRIS
FLOOD CONTROL MAINTENANCE DISTRICT NO. 1
PRELIMINARY ASSESSMENT ROLL
FISCAL YEAR 2024/25**

**THIS ASSESSMENT ROLL IS APPLICABLE FOR THE ENSUING 12-MONTH PERIOD, BEING
THE FISCAL YEAR COMMENCING JULY 1, 2024 TO JUNE 30, 2025**

**THE ASSESSMENTS ARE THOSE AS CONFIRMED IN COLUMN I, UNLESS A DIFFERENT
FIGURE APPEARS IN COLUMN II, AS MODIFIED**

ASSESSOR'S PARCEL NUMBER	I AMOUNT OF ASSESSMENT	II ASSESSMENT AS MODIFIED
300-422-049	17.66	
300-422-050	17.66	
300-422-051	17.66	
300-422-052	17.66	
300-422-053	17.66	
300-422-054	17.66	
300-422-055	17.66	
300-422-056	17.66	
300-422-057	17.66	
300-422-058	17.66	
300-422-059	17.66	
300-422-060	17.66	
300-422-061	17.66	
300-422-062	17.66	
300-422-063	17.66	
300-422-064	17.66	
300-422-065	17.66	
300-422-066	17.66	
300-422-067	17.66	
300-422-068	17.66	
300-422-069	17.66	
300-422-070	17.66	
300-422-071	17.66	
300-422-072	17.66	
300-422-073	17.66	
300-422-074	17.66	
300-422-075	17.66	
300-422-076	17.66	
300-422-077	17.66	
300-422-078	17.66	
300-422-079	17.66	
300-422-080	17.66	
300-422-081	17.66	
300-422-082	17.66	
300-422-083	17.66	
300-422-084	17.66	
300-422-085	17.66	
300-422-086	17.66	
300-422-087	17.66	
300-422-088	17.66	
300-422-089	17.66	
300-422-090	17.66	
300-422-091	17.66	
300-422-092	17.66	
300-422-093	17.66	

**CITY OF PERRIS
FLOOD CONTROL MAINTENANCE DISTRICT NO. 1
PRELIMINARY ASSESSMENT ROLL
FISCAL YEAR 2024/25**

**THIS ASSESSMENT ROLL IS APPLICABLE FOR THE ENSUING 12-MONTH PERIOD, BEING
THE FISCAL YEAR COMMENCING JULY 1, 2024 TO JUNE 30, 2025**

**THE ASSESSMENTS ARE THOSE AS CONFIRMED IN COLUMN I, UNLESS A DIFFERENT
FIGURE APPEARS IN COLUMN II, AS MODIFIED**

ASSESSOR'S PARCEL NUMBER	I AMOUNT OF ASSESSMENT	II ASSESSMENT AS MODIFIED
300-422-094	17.66	
300-422-095	17.66	
300-422-096	17.66	
300-423-001	17.66	
300-423-002	17.66	
300-423-003	17.66	
300-423-004	17.66	
300-423-005	17.66	
300-423-006	17.66	
300-423-007	17.66	
300-423-008	17.66	
300-423-009	17.66	
300-423-010	17.66	
300-423-011	17.66	
302-020-019	0.00	
302-020-027	5,616.76	
302-020-030	1,755.20	
302-020-031	1,762.96	
302-020-032	7,523.50	
302-020-049	0.00	
302-020-052	0.00	
302-030-001	2,386.68	
302-030-010	1,644.30	
302-030-012	51,140.50	
302-050-035	77,788.26	
302-050-037	1,758.98	
302-050-039	10,533.12	
302-050-040	24,660.86	
302-060-011	190.72	
302-060-026	214.28	
302-060-030	337.90	
302-060-039	1,011.48	
302-060-040	1,218.12	
302-070-020	31,893.80	
302-070-031	5,133.40	
302-080-006	14,436.72	
302-080-033	29,657.64	
302-080-034	1,620.84	
302-090-041	334.38	
302-090-042	329.38	
302-090-045	638.82	
302-090-046	1,167.84	
302-090-047	1,791.68	
302-090-050	1,202.78	
302-090-051	6,592.84	

**CITY OF PERRIS
FLOOD CONTROL MAINTENANCE DISTRICT NO. 1
PRELIMINARY ASSESSMENT ROLL
FISCAL YEAR 2024/25**

**THIS ASSESSMENT ROLL IS APPLICABLE FOR THE ENSUING 12-MONTH PERIOD, BEING
THE FISCAL YEAR COMMENCING JULY 1, 2024 TO JUNE 30, 2025**

**THE ASSESSMENTS ARE THOSE AS CONFIRMED IN COLUMN I, UNLESS A DIFFERENT
FIGURE APPEARS IN COLUMN II, AS MODIFIED**

ASSESSOR'S PARCEL NUMBER	I AMOUNT OF ASSESSMENT	II ASSESSMENT AS MODIFIED
302-090-052	388.86	
302-090-053	400.76	
302-090-054	242.04	
302-090-055	222.20	
302-090-056	369.02	
302-090-057	480.12	
302-090-058	400.76	
302-090-059	141.14	
302-090-060	218.76	
302-090-061	31.74	
302-100-013	5,508.90	
302-110-040	1,799.12	
302-110-041	507.98	
302-120-001	1,068.84	
302-120-009	1,071.78	
302-120-024	4,048.00	
302-120-025	687.36	
302-130-034	0.00	
302-130-035	0.00	
302-130-038	0.00	
302-130-039	0.00	
302-130-040	0.00	
302-130-042	12,648.20	
302-130-043	0.00	
302-150-029	0.00	
302-150-030	1,763.84	
302-150-049	0.00	
302-150-050	0.00	
302-160-029	0.00	
302-160-030	604.64	
302-160-031	0.00	
302-160-032	1,497.06	
302-170-016	0.00	
302-170-017	1,834.94	
302-260-072	2,596.10	
302-260-073	1,849.92	
302-260-074	1,041.54	
302-260-075	1,430.18	
302-260-076	1,958.74	
302-260-077	1,383.54	
302-280-001	273.32	
302-280-002	273.32	
302-280-003	273.32	
302-280-004	273.32	
302-280-005	273.32	

**CITY OF PERRIS
FLOOD CONTROL MAINTENANCE DISTRICT NO. 1
PRELIMINARY ASSESSMENT ROLL
FISCAL YEAR 2024/25**

**THIS ASSESSMENT ROLL IS APPLICABLE FOR THE ENSUING 12-MONTH PERIOD, BEING
THE FISCAL YEAR COMMENCING JULY 1, 2024 TO JUNE 30, 2025**

**THE ASSESSMENTS ARE THOSE AS CONFIRMED IN COLUMN I, UNLESS A DIFFERENT
FIGURE APPEARS IN COLUMN II, AS MODIFIED**

ASSESSOR'S PARCEL NUMBER	I AMOUNT OF ASSESSMENT	II ASSESSMENT AS MODIFIED
302-280-006	273.32	
302-280-007	273.32	
302-280-008	273.32	
302-280-009	273.32	
302-280-010	273.32	
302-280-011	273.32	
302-280-012	273.32	
302-280-013	273.32	
302-280-014	273.32	
302-280-015	273.32	
302-280-016	273.32	
302-281-001	273.32	
302-281-002	273.32	
302-281-003	273.32	
302-281-004	273.32	
302-281-005	273.32	
302-281-006	273.32	
302-281-007	273.32	
302-281-008	273.32	
302-281-009	273.32	
302-281-010	273.32	
302-281-011	273.32	
302-281-012	273.32	
302-281-013	273.32	
302-281-014	273.32	
302-282-001	273.32	
302-282-002	273.32	
302-282-003	273.32	
302-282-004	273.32	
302-282-005	273.32	
302-282-006	273.32	
302-282-007	273.32	
302-282-008	273.32	
302-282-009	273.32	
302-282-010	273.32	
302-282-011	273.32	
302-282-012	273.32	
302-282-013	273.32	
302-282-014	273.32	
302-282-015	273.32	
302-282-016	273.32	
302-282-017	273.32	
302-282-018	273.32	
302-282-019	273.32	
302-282-020	273.32	

**CITY OF PERRIS
FLOOD CONTROL MAINTENANCE DISTRICT NO. 1
PRELIMINARY ASSESSMENT ROLL
FISCAL YEAR 2024/25**

**THIS ASSESSMENT ROLL IS APPLICABLE FOR THE ENSUING 12-MONTH PERIOD, BEING
THE FISCAL YEAR COMMENCING JULY 1, 2024 TO JUNE 30, 2025**

**THE ASSESSMENTS ARE THOSE AS CONFIRMED IN COLUMN I, UNLESS A DIFFERENT
FIGURE APPEARS IN COLUMN II, AS MODIFIED**

ASSESSOR'S PARCEL NUMBER	I AMOUNT OF ASSESSMENT	II ASSESSMENT AS MODIFIED
302-282-021	273.32	
302-282-022	273.32	
302-282-023	273.32	
302-282-024	273.32	
302-282-025	273.32	
302-282-026	273.32	
302-282-027	273.32	
302-282-028	273.32	
302-282-029	273.32	
302-282-030	273.32	
302-282-031	273.32	
302-282-032	273.32	
302-282-033	273.32	
302-282-034	273.32	
302-282-035	273.32	
302-282-036	273.32	
302-282-037	273.32	
302-282-038	273.32	
302-282-039	273.32	
302-282-040	273.32	
302-282-041	273.32	
302-282-042	273.32	
302-282-043	273.32	
302-282-044	273.32	
302-282-045	273.32	
302-290-001	273.32	
302-290-002	273.32	
302-290-003	273.32	
302-290-004	273.32	
302-290-005	273.32	
302-290-006	273.32	
302-290-007	273.32	
302-290-008	273.32	
302-290-009	273.32	
302-291-001	273.32	
302-291-002	273.32	
302-291-003	273.32	
302-291-004	273.32	
302-291-005	273.32	
302-291-006	273.32	
302-291-007	273.32	
302-291-008	273.32	
302-291-009	273.32	
302-291-010	273.32	
302-291-011	273.32	

**CITY OF PERRIS
 FLOOD CONTROL MAINTENANCE DISTRICT NO. 1
 PRELIMINARY ASSESSMENT ROLL
 FISCAL YEAR 2024/25**

**THIS ASSESSMENT ROLL IS APPLICABLE FOR THE ENSUING 12-MONTH PERIOD, BEING
 THE FISCAL YEAR COMMENCING JULY 1, 2024 TO JUNE 30, 2025**

**THE ASSESSMENTS ARE THOSE AS CONFIRMED IN COLUMN I, UNLESS A DIFFERENT
 FIGURE APPEARS IN COLUMN II, AS MODIFIED**

I	II
ASSESSOR'S PARCEL NUMBER	ASSESSMENT AS MODIFIED
302-291-012	273.32
302-291-013	273.32
302-291-014	273.32
302-291-015	273.32
302-291-016	273.32
302-291-017	273.32
302-291-018	273.32
302-291-019	273.32
302-291-020	273.32
302-291-021	273.32
302-291-022	273.32
302-291-023	273.32
302-291-024	273.32
302-291-025	273.32
302-291-026	273.32
302-291-027	273.32
302-291-028	273.32
302-291-029	273.32
302-291-030	273.32
302-291-031	273.32
302-292-001	273.32
302-292-002	273.32
302-292-003	273.32
302-292-004	273.32
302-292-005	273.32
302-292-006	273.32
302-292-007	273.32
302-292-008	273.32
302-292-009	273.32
302-292-010	273.32
302-292-011	273.32
302-292-012	273.32
302-293-001	273.32
302-293-002	273.32
302-293-003	273.32
302-293-004	273.32
302-293-005	273.32
302-293-006	273.32
302-293-007	273.32
302-293-008	273.32
302-293-009	273.32
302-293-010	273.32
302-294-001	273.32
302-294-002	273.32
302-294-003	273.32

**CITY OF PERRIS
FLOOD CONTROL MAINTENANCE DISTRICT NO. 1
PRELIMINARY ASSESSMENT ROLL
FISCAL YEAR 2024/25**

**THIS ASSESSMENT ROLL IS APPLICABLE FOR THE ENSUING 12-MONTH PERIOD, BEING
THE FISCAL YEAR COMMENCING JULY 1, 2024 TO JUNE 30, 2025**

**THE ASSESSMENTS ARE THOSE AS CONFIRMED IN COLUMN I, UNLESS A DIFFERENT
FIGURE APPEARS IN COLUMN II, AS MODIFIED**

ASSESSOR'S PARCEL NUMBER	I AMOUNT OF ASSESSMENT	II ASSESSMENT AS MODIFIED
302-294-004	273.32	
302-294-005	273.32	
302-294-006	273.32	
302-294-007	273.32	
302-294-008	273.32	
302-294-009	273.32	
302-294-010	273.32	
302-294-011	273.32	
302-294-012	273.32	
302-294-013	273.32	
302-294-014	273.32	
302-294-015	273.32	
302-294-016	273.32	
302-294-017	273.32	
302-294-018	273.32	
302-294-019	273.32	
302-300-001	273.32	
302-300-002	273.32	
302-300-003	273.32	
302-300-004	273.32	
302-301-001	273.32	
302-301-002	273.32	
302-301-003	273.32	
302-301-004	273.32	
302-301-005	273.32	
302-301-006	273.32	
302-301-007	273.32	
302-301-008	273.32	
302-301-009	273.32	
302-301-010	273.32	
302-301-011	273.32	
302-301-012	273.32	
302-301-013	273.32	
302-301-014	273.32	
302-301-015	273.32	
302-301-016	273.32	
302-301-017	273.32	
302-301-018	273.32	
302-301-019	273.32	
302-301-020	273.32	
302-301-021	273.32	
302-301-022	273.32	
302-301-023	273.32	
302-301-024	273.32	
302-302-001	273.32	

**CITY OF PERRIS
FLOOD CONTROL MAINTENANCE DISTRICT NO. 1
PRELIMINARY ASSESSMENT ROLL
FISCAL YEAR 2024/25**

**THIS ASSESSMENT ROLL IS APPLICABLE FOR THE ENSUING 12-MONTH PERIOD, BEING
THE FISCAL YEAR COMMENCING JULY 1, 2024 TO JUNE 30, 2025**

**THE ASSESSMENTS ARE THOSE AS CONFIRMED IN COLUMN I, UNLESS A DIFFERENT
FIGURE APPEARS IN COLUMN II, AS MODIFIED**

ASSESSOR'S PARCEL NUMBER	I AMOUNT OF ASSESSMENT	II ASSESSMENT AS MODIFIED
302-302-002	273.32	
302-302-003	273.32	
302-302-004	273.32	
302-302-005	273.32	
302-302-006	273.32	
302-302-007	273.32	
302-302-008	273.32	
302-302-009	273.32	
302-302-010	273.32	
302-302-011	273.32	
302-302-012	273.32	
302-302-013	273.32	
302-302-014	273.32	
302-302-015	273.32	
302-302-016	273.32	
302-302-017	273.32	
302-302-018	273.32	
302-302-019	273.32	
302-302-020	273.32	
302-302-021	273.32	
302-302-022	273.32	
302-302-023	273.32	
302-303-001	273.32	
302-303-002	273.32	
302-303-003	273.32	
302-303-004	273.32	
302-303-005	273.32	
302-303-006	273.32	
302-303-007	273.32	
302-303-008	273.32	
302-303-009	273.32	
302-303-010	273.32	
302-303-011	273.32	
302-303-012	273.32	
302-303-013	273.32	
302-303-014	273.32	
302-303-015	273.32	
302-303-016	273.32	
302-303-017	273.32	
302-303-018	273.32	
302-303-019	273.32	
302-303-020	273.32	
302-303-021	273.32	
302-303-022	273.32	
302-303-023	273.32	

**CITY OF PERRIS
FLOOD CONTROL MAINTENANCE DISTRICT NO. 1
PRELIMINARY ASSESSMENT ROLL
FISCAL YEAR 2024/25**

**THIS ASSESSMENT ROLL IS APPLICABLE FOR THE ENSUING 12-MONTH PERIOD, BEING
THE FISCAL YEAR COMMENCING JULY 1, 2024 TO JUNE 30, 2025**

**THE ASSESSMENTS ARE THOSE AS CONFIRMED IN COLUMN I, UNLESS A DIFFERENT
FIGURE APPEARS IN COLUMN II, AS MODIFIED**

ASSESSOR'S PARCEL NUMBER	I AMOUNT OF ASSESSMENT	II ASSESSMENT AS MODIFIED
302-303-024	273.32	
302-303-025	273.32	
302-303-026	273.32	
302-303-027	273.32	
302-310-001	273.32	
302-310-002	273.32	
302-310-003	273.32	
302-310-004	273.32	
302-310-005	273.32	
302-310-006	273.32	
302-310-007	273.32	
302-310-008	273.32	
302-310-009	273.32	
302-310-010	273.32	
302-310-011	273.32	
302-310-012	273.32	
302-310-013	273.32	
302-310-014	273.32	
302-310-015	273.32	
302-310-016	273.32	
302-310-017	273.32	
302-310-018	273.32	
302-310-019	273.32	
302-310-020	273.32	
302-310-021	273.32	
302-310-022	273.32	
302-310-023	273.32	
302-310-024	273.32	
302-310-025	273.32	
302-310-026	273.32	
302-310-027	273.32	
302-310-028	273.32	
302-310-029	273.32	
302-310-030	273.32	
302-310-031	273.32	
302-311-001	273.32	
302-311-002	273.32	
302-311-003	273.32	
302-311-004	273.32	
302-311-005	273.32	
302-311-006	273.32	
302-311-007	273.32	
302-311-008	273.32	
302-311-009	273.32	
302-311-010	273.32	

**CITY OF PERRIS
 FLOOD CONTROL MAINTENANCE DISTRICT NO. 1
 PRELIMINARY ASSESSMENT ROLL
 FISCAL YEAR 2024/25**

**THIS ASSESSMENT ROLL IS APPLICABLE FOR THE ENSUING 12-MONTH PERIOD, BEING
 THE FISCAL YEAR COMMENCING JULY 1, 2024 TO JUNE 30, 2025**

**THE ASSESSMENTS ARE THOSE AS CONFIRMED IN COLUMN I, UNLESS A DIFFERENT
 FIGURE APPEARS IN COLUMN II, AS MODIFIED**

ASSESSOR'S PARCEL NUMBER	I AMOUNT OF ASSESSMENT	II ASSESSMENT AS MODIFIED
302-311-011	273.32	
302-311-012	273.32	
302-312-001	273.32	
302-312-002	273.32	
302-312-003	273.32	
302-312-004	273.32	
302-312-005	273.32	
302-312-006	273.32	
302-312-007	273.32	
302-312-008	273.32	
302-312-009	273.32	
302-312-010	273.32	
302-312-011	273.32	
302-312-012	273.32	
302-312-013	273.32	
302-312-014	273.32	
302-312-015	273.32	
302-312-016	273.32	
302-312-017	273.32	
302-312-018	273.32	
302-312-019	273.32	
302-312-020	273.32	
302-312-021	273.32	
302-312-022	273.32	
302-312-023	273.32	
302-312-024	273.32	
302-312-025	273.32	
302-312-026	273.32	
302-312-027	273.32	
302-320-001	273.32	
302-320-002	273.32	
302-320-003	273.32	
302-320-004	273.32	
302-320-005	273.32	
302-320-006	273.32	
302-320-007	273.32	
302-320-008	273.32	
302-320-009	273.32	
302-320-010	273.32	
302-320-011	273.32	
302-320-012	273.32	
302-320-013	273.32	
302-320-014	273.32	
302-320-015	273.32	
302-321-001	273.32	

**CITY OF PERRIS
FLOOD CONTROL MAINTENANCE DISTRICT NO. 1
PRELIMINARY ASSESSMENT ROLL
FISCAL YEAR 2024/25**

**THIS ASSESSMENT ROLL IS APPLICABLE FOR THE ENSUING 12-MONTH PERIOD, BEING
THE FISCAL YEAR COMMENCING JULY 1, 2024 TO JUNE 30, 2025**

**THE ASSESSMENTS ARE THOSE AS CONFIRMED IN COLUMN I, UNLESS A DIFFERENT
FIGURE APPEARS IN COLUMN II, AS MODIFIED**

ASSESSOR'S PARCEL NUMBER	I AMOUNT OF ASSESSMENT	II ASSESSMENT AS MODIFIED
302-321-002	273.32	
302-321-003	273.32	
302-321-004	273.32	
302-321-005	273.32	
302-321-006	273.32	
302-321-007	273.32	
302-321-008	273.32	
302-321-009	273.32	
302-321-010	273.32	
302-321-011	273.32	
302-321-012	273.32	
302-321-013	273.32	
302-322-001	273.32	
302-322-002	273.32	
302-322-003	273.32	
302-322-004	273.32	
302-322-005	273.32	
302-322-006	273.32	
302-322-007	273.32	
302-322-008	273.32	
302-322-009	273.32	
302-322-010	273.32	
302-322-011	273.32	
302-322-012	273.32	
302-323-001	273.32	
302-323-002	273.32	
302-323-003	273.32	
302-323-004	273.32	
302-323-005	273.32	
302-323-006	273.32	
302-323-007	273.32	
302-323-008	273.32	
302-323-009	273.32	
302-323-010	273.32	
302-323-011	273.32	
302-323-012	273.32	
302-323-013	273.32	
302-323-014	273.32	
302-323-015	273.32	
302-323-016	273.32	
302-323-017	273.32	
302-323-018	273.32	
302-323-019	273.32	
302-323-020	273.32	
302-323-021	273.32	

**CITY OF PERRIS
FLOOD CONTROL MAINTENANCE DISTRICT NO. 1
PRELIMINARY ASSESSMENT ROLL
FISCAL YEAR 2024/25**

**THIS ASSESSMENT ROLL IS APPLICABLE FOR THE ENSUING 12-MONTH PERIOD, BEING
THE FISCAL YEAR COMMENCING JULY 1, 2024 TO JUNE 30, 2025**

**THE ASSESSMENTS ARE THOSE AS CONFIRMED IN COLUMN I, UNLESS A DIFFERENT
FIGURE APPEARS IN COLUMN II, AS MODIFIED**

ASSESSOR'S PARCEL NUMBER	I AMOUNT OF ASSESSMENT	II ASSESSMENT AS MODIFIED
302-323-022	273.32	
302-323-023	273.32	
302-323-024	273.32	
302-323-025	273.32	
302-323-026	273.32	
302-323-027	273.32	
302-330-001	215.76	
302-330-002	215.76	
302-330-003	215.76	
302-330-004	215.76	
302-330-005	215.76	
302-330-006	215.76	
302-330-007	215.76	
302-330-008	215.76	
302-330-009	215.76	
302-330-010	215.76	
302-330-011	215.76	
302-330-012	215.76	
302-330-013	215.76	
302-330-014	215.76	
302-330-015	215.76	
302-330-016	215.76	
302-330-017	215.76	
302-330-018	215.76	
302-330-019	215.76	
302-330-020	215.76	
302-330-021	215.76	
302-330-022	215.76	
302-330-023	215.76	
302-330-024	215.76	
302-330-025	215.76	
302-330-026	215.76	
302-330-027	215.76	
302-330-028	215.76	
302-330-029	215.76	
302-330-030	215.76	
302-330-031	215.76	
302-330-032	215.76	
302-330-033	215.76	
302-331-001	215.76	
302-331-002	215.76	
302-331-003	215.76	
302-331-004	215.76	
302-331-005	215.76	
302-331-006	215.76	

**CITY OF PERRIS
FLOOD CONTROL MAINTENANCE DISTRICT NO. 1
PRELIMINARY ASSESSMENT ROLL
FISCAL YEAR 2024/25**

**THIS ASSESSMENT ROLL IS APPLICABLE FOR THE ENSUING 12-MONTH PERIOD, BEING
THE FISCAL YEAR COMMENCING JULY 1, 2024 TO JUNE 30, 2025**

**THE ASSESSMENTS ARE THOSE AS CONFIRMED IN COLUMN I, UNLESS A DIFFERENT
FIGURE APPEARS IN COLUMN II, AS MODIFIED**

ASSESSOR'S PARCEL NUMBER	I AMOUNT OF ASSESSMENT	II ASSESSMENT AS MODIFIED
302-331-007	215.76	
302-331-008	215.76	
302-331-009	215.76	
302-331-010	215.76	
302-331-011	215.76	
302-331-012	215.76	
302-331-013	215.76	
302-331-014	215.76	
302-331-015	215.76	
302-331-016	215.76	
302-331-017	215.76	
302-331-018	215.76	
302-331-019	215.76	
302-331-020	215.76	
302-331-021	215.76	
302-331-022	215.76	
302-331-023	215.76	
302-331-024	215.76	
302-331-025	215.76	
302-331-026	215.76	
302-331-027	215.76	
302-331-028	215.76	
302-331-029	215.76	
302-331-030	215.76	
302-331-031	215.76	
302-331-032	215.76	
302-331-033	215.76	
302-331-034	215.76	
302-331-035	215.76	
302-331-036	215.76	
302-331-037	215.76	
302-331-038	215.76	
302-331-039	215.76	
302-331-040	215.76	
302-331-041	215.76	
302-331-042	215.76	
302-340-001	215.76	
302-340-002	215.76	
302-340-003	215.76	
302-340-004	215.76	
302-340-005	215.76	
302-340-006	215.76	
302-340-007	215.76	
302-340-008	215.76	
302-340-009	215.76	

**CITY OF PERRIS
FLOOD CONTROL MAINTENANCE DISTRICT NO. 1
PRELIMINARY ASSESSMENT ROLL
FISCAL YEAR 2024/25**

**THIS ASSESSMENT ROLL IS APPLICABLE FOR THE ENSUING 12-MONTH PERIOD, BEING
THE FISCAL YEAR COMMENCING JULY 1, 2024 TO JUNE 30, 2025**

**THE ASSESSMENTS ARE THOSE AS CONFIRMED IN COLUMN I, UNLESS A DIFFERENT
FIGURE APPEARS IN COLUMN II, AS MODIFIED**

ASSESSOR'S PARCEL NUMBER	I AMOUNT OF ASSESSMENT	II ASSESSMENT AS MODIFIED
302-340-010	215.76	
302-340-011	215.76	
302-340-012	215.76	
302-340-013	0.00	
302-341-001	215.76	
302-341-002	215.76	
302-341-003	215.76	
302-341-004	215.76	
302-341-005	215.76	
302-341-006	215.76	
302-341-007	215.76	
302-341-008	215.76	
302-341-009	215.76	
302-341-010	215.76	
302-341-011	215.76	
302-341-012	215.76	
302-341-013	215.76	
302-341-014	215.76	
302-341-015	0.00	
302-342-001	215.76	
302-342-002	215.76	
302-342-003	215.76	
302-342-004	215.76	
302-342-005	215.76	
302-342-006	215.76	
302-342-007	215.76	
302-342-008	215.76	
302-342-009	215.76	
302-342-010	215.76	
302-342-011	215.76	
302-342-012	215.76	
302-342-013	215.76	
302-342-014	215.76	
302-342-015	215.76	
302-342-016	215.76	
302-342-017	215.76	
302-342-018	215.76	
302-342-019	215.76	
302-342-020	215.76	
302-342-021	215.76	
302-342-022	215.76	
302-342-023	215.76	
302-342-024	215.76	
302-342-025	215.76	
302-342-026	215.76	

**CITY OF PERRIS
FLOOD CONTROL MAINTENANCE DISTRICT NO. 1
PRELIMINARY ASSESSMENT ROLL
FISCAL YEAR 2024/25**

**THIS ASSESSMENT ROLL IS APPLICABLE FOR THE ENSUING 12-MONTH PERIOD, BEING
THE FISCAL YEAR COMMENCING JULY 1, 2024 TO JUNE 30, 2025**

**THE ASSESSMENTS ARE THOSE AS CONFIRMED IN COLUMN I, UNLESS A DIFFERENT
FIGURE APPEARS IN COLUMN II, AS MODIFIED**

ASSESSOR'S PARCEL NUMBER	I AMOUNT OF ASSESSMENT	II ASSESSMENT AS MODIFIED
302-342-027	215.76	
302-342-028	215.76	
302-342-029	215.76	
302-350-001	215.76	
302-350-002	215.76	
302-350-003	215.76	
302-350-004	215.76	
302-350-005	215.76	
302-350-006	215.76	
302-350-007	215.76	
302-350-008	215.76	
302-350-009	215.76	
302-350-010	215.76	
302-350-011	215.76	
302-350-012	215.76	
302-350-013	215.76	
302-350-014	215.76	
302-351-001	215.76	
302-351-002	215.76	
302-351-003	215.76	
302-351-004	215.76	
302-351-005	215.76	
302-351-006	215.76	
302-351-007	215.76	
302-351-008	215.76	
302-351-009	215.76	
302-351-010	215.76	
302-351-011	215.76	
302-351-012	215.76	
302-351-013	215.76	
302-351-014	215.76	
302-352-001	215.76	
302-352-002	215.76	
302-352-003	215.76	
302-352-004	215.76	
302-352-005	215.76	
302-352-006	215.76	
302-352-007	215.76	
302-352-008	215.76	
302-352-009	215.76	
302-352-010	215.76	
302-352-011	215.76	
302-352-012	215.76	
302-352-013	215.76	
302-352-014	215.76	

**CITY OF PERRIS
FLOOD CONTROL MAINTENANCE DISTRICT NO. 1
PRELIMINARY ASSESSMENT ROLL
FISCAL YEAR 2024/25**

**THIS ASSESSMENT ROLL IS APPLICABLE FOR THE ENSUING 12-MONTH PERIOD, BEING
THE FISCAL YEAR COMMENCING JULY 1, 2024 TO JUNE 30, 2025**

**THE ASSESSMENTS ARE THOSE AS CONFIRMED IN COLUMN I, UNLESS A DIFFERENT
FIGURE APPEARS IN COLUMN II, AS MODIFIED**

ASSESSOR'S PARCEL NUMBER	I AMOUNT OF ASSESSMENT	II ASSESSMENT AS MODIFIED
302-352-015	215.76	
302-352-016	215.76	
302-352-017	215.76	
302-352-018	215.76	
302-352-019	215.76	
302-352-020	215.76	
302-352-021	215.76	
302-352-022	215.76	
302-352-023	215.76	
302-352-024	215.76	
302-352-025	215.76	
302-352-026	215.76	
302-352-027	215.76	
302-352-028	215.76	
302-352-029	215.76	
302-352-030	215.76	
302-352-031	215.76	
302-352-032	215.76	
302-352-033	215.76	
302-352-034	215.76	
302-352-035	215.76	
302-352-036	215.76	
302-352-037	215.76	
302-352-038	215.76	
302-352-039	215.76	
302-352-040	215.76	
302-360-001	215.76	
302-360-002	215.76	
302-360-003	215.76	
302-360-004	215.76	
302-360-005	215.76	
302-360-006	215.76	
302-360-007	215.76	
302-360-008	215.76	
302-360-009	215.76	
302-360-010	215.76	
302-360-011	215.76	
302-360-012	215.76	
302-360-013		
302-361-001	215.76	
302-361-002	215.76	
302-361-003	215.76	
302-361-004	215.76	
302-361-005	215.76	
302-361-006	215.76	

**CITY OF PERRIS
FLOOD CONTROL MAINTENANCE DISTRICT NO. 1
PRELIMINARY ASSESSMENT ROLL
FISCAL YEAR 2024/25**

**THIS ASSESSMENT ROLL IS APPLICABLE FOR THE ENSUING 12-MONTH PERIOD, BEING
THE FISCAL YEAR COMMENCING JULY 1, 2024 TO JUNE 30, 2025**

**THE ASSESSMENTS ARE THOSE AS CONFIRMED IN COLUMN I, UNLESS A DIFFERENT
FIGURE APPEARS IN COLUMN II, AS MODIFIED**

ASSESSOR'S PARCEL NUMBER	I AMOUNT OF ASSESSMENT	II ASSESSMENT AS MODIFIED
302-361-007	215.76	
302-361-008	215.76	
302-361-009	215.76	
302-361-010	215.76	
302-361-011		
302-362-001	215.76	
302-362-002	215.76	
302-362-003	215.76	
302-362-004	215.76	
302-362-005	215.76	
302-362-006	215.76	
302-362-007	215.76	
302-362-008	215.76	
302-362-009	215.76	
302-362-010	215.76	
302-362-011	215.76	
302-362-012	215.76	
302-362-013	215.76	
302-362-014	215.76	
302-362-015	215.76	
302-362-016	215.76	
302-362-017		
302-363-001	215.76	
302-363-002	215.76	
302-363-003	215.76	
302-363-004	215.76	
302-363-005	215.76	
302-363-006	215.76	
302-363-007	215.76	
302-363-008	215.76	
302-363-009	215.76	
302-363-010	215.76	
302-363-011	215.76	
302-363-012	215.76	
302-363-013	215.76	
302-363-014	215.76	
302-363-015	215.76	
302-363-016	215.76	
302-363-017	215.76	
302-363-018	215.76	
302-363-019	215.76	
302-363-020	215.76	
302-363-021	215.76	
302-363-022	215.76	
302-363-023	215.76	

**CITY OF PERRIS
FLOOD CONTROL MAINTENANCE DISTRICT NO. 1
PRELIMINARY ASSESSMENT ROLL
FISCAL YEAR 2024/25**

**THIS ASSESSMENT ROLL IS APPLICABLE FOR THE ENSUING 12-MONTH PERIOD, BEING
THE FISCAL YEAR COMMENCING JULY 1, 2024 TO JUNE 30, 2025**

**THE ASSESSMENTS ARE THOSE AS CONFIRMED IN COLUMN I, UNLESS A DIFFERENT
FIGURE APPEARS IN COLUMN II, AS MODIFIED**

ASSESSOR'S PARCEL NUMBER	I AMOUNT OF ASSESSMENT	II ASSESSMENT AS MODIFIED
302-363-024	215.76	
302-363-025	215.76	
302-363-026	215.76	
302-363-027	215.76	
302-363-028	215.76	
302-363-029	215.76	
302-363-030	215.76	
302-363-031	215.76	
302-363-032	215.76	
302-363-033	215.76	
302-363-034	215.76	
303-030-019	0.00	
303-040-001	3,830.92	
303-050-004	5,570.20	
303-060-010	0.00	
303-060-016	0.00	
303-060-021	5,002.12	
303-060-022	8,800.96	
303-070-007	0.00	
303-070-016	28,734.92	
303-080-013	0.00	
303-080-015	0.00	
303-080-019	3,518.96	
303-090-035	25,000.00	
303-100-037	716.04	
303-100-038	87.38	
303-110-001	53,671.90	
303-130-040	12,557.54	
303-130-041	388.36	
303-293-008	559.78	
303-321-001	0.00	
303-321-002	0.00	
303-321-003	0.00	
303-321-004	0.00	
303-321-005	0.00	
303-321-006	0.00	
303-321-007	0.00	
303-321-008	0.00	
303-321-009	0.00	
303-321-010	0.00	
303-322-001	0.00	
303-322-002	0.00	
303-322-003	0.00	
303-322-004	0.00	
303-322-005	0.00	

**CITY OF PERRIS
 FLOOD CONTROL MAINTENANCE DISTRICT NO. 1
 PRELIMINARY ASSESSMENT ROLL
 FISCAL YEAR 2024/25**

**THIS ASSESSMENT ROLL IS APPLICABLE FOR THE ENSUING 12-MONTH PERIOD, BEING
 THE FISCAL YEAR COMMENCING JULY 1, 2024 TO JUNE 30, 2025**

**THE ASSESSMENTS ARE THOSE AS CONFIRMED IN COLUMN I, UNLESS A DIFFERENT
 FIGURE APPEARS IN COLUMN II, AS MODIFIED**

ASSESSOR'S PARCEL NUMBER	I AMOUNT OF ASSESSMENT	II ASSESSMENT AS MODIFIED
303-322-006	0.00	
303-322-007	0.00	
303-322-008	0.00	
303-322-009	0.00	
303-322-010	0.00	
303-323-001	0.00	
303-323-002	0.00	
303-324-001	0.00	
303-324-002	0.00	
303-324-003	0.00	
303-324-004	0.00	
303-324-005	0.00	
303-324-006	0.00	
303-324-007	0.00	
303-324-008	0.00	
303-324-009	0.00	
303-324-010	0.00	
303-324-011	0.00	
303-324-012	0.00	
303-324-013	0.00	
303-324-014	0.00	
303-324-015	0.00	
303-324-016	0.00	
303-324-017	0.00	
303-324-018	0.00	
303-324-019	0.00	
303-324-020	0.00	
303-324-021	0.00	
303-324-022	0.00	
303-324-023	0.00	
303-324-024	0.00	
303-324-025	0.00	
303-325-001	0.00	
303-325-002	0.00	
303-325-003	0.00	
303-325-004	0.00	
303-325-005	0.00	
303-325-006	0.00	
303-325-007	0.00	
303-325-008	0.00	
303-325-009	0.00	
303-325-010	0.00	
303-325-011	0.00	
303-325-012	0.00	
303-325-013	0.00	

**CITY OF PERRIS
 FLOOD CONTROL MAINTENANCE DISTRICT NO. 1
 PRELIMINARY ASSESSMENT ROLL
 FISCAL YEAR 2024/25**

**THIS ASSESSMENT ROLL IS APPLICABLE FOR THE ENSUING 12-MONTH PERIOD, BEING
 THE FISCAL YEAR COMMENCING JULY 1, 2024 TO JUNE 30, 2025**

**THE ASSESSMENTS ARE THOSE AS CONFIRMED IN COLUMN I, UNLESS A DIFFERENT
 FIGURE APPEARS IN COLUMN II, AS MODIFIED**

ASSESSOR'S PARCEL NUMBER	I	II
	AMOUNT OF ASSESSMENT	ASSESSMENT AS MODIFIED
303-325-014	0.00	
303-325-015	0.00	
303-325-016	0.00	
303-325-017	0.00	
303-325-018	0.00	
303-325-019	0.00	
303-331-001	0.00	
303-331-002	0.00	
303-331-003	0.00	
303-331-004	0.00	
303-331-005	0.00	
303-331-006	0.00	
303-331-007	0.00	
303-331-008	0.00	
303-331-009	0.00	
303-331-010	0.00	
303-331-011	0.00	
303-331-012	0.00	
303-331-013	0.00	
303-332-001	0.00	
303-332-002	0.00	
303-332-003	0.00	
303-332-004	0.00	
303-332-005	0.00	
303-332-006	0.00	
303-332-007	0.00	
303-332-008	0.00	
303-332-009	0.00	
303-332-010	0.00	
303-333-001	0.00	
303-333-002	0.00	
303-333-003	0.00	
303-333-004	0.00	
303-333-005	0.00	
303-333-006	0.00	
303-333-007	0.00	
303-333-008	0.00	
303-333-009	0.00	
303-333-010	0.00	
303-333-011	0.00	
303-333-012	0.00	
303-333-013	0.00	
303-333-014	0.00	
303-333-015	0.00	
303-333-016	0.00	

**CITY OF PERRIS
 FLOOD CONTROL MAINTENANCE DISTRICT NO. 1
 PRELIMINARY ASSESSMENT ROLL
 FISCAL YEAR 2024/25**

**THIS ASSESSMENT ROLL IS APPLICABLE FOR THE ENSUING 12-MONTH PERIOD, BEING
 THE FISCAL YEAR COMMENCING JULY 1, 2024 TO JUNE 30, 2025**

**THE ASSESSMENTS ARE THOSE AS CONFIRMED IN COLUMN I, UNLESS A DIFFERENT
 FIGURE APPEARS IN COLUMN II, AS MODIFIED**

ASSESSOR'S PARCEL NUMBER	I AMOUNT OF ASSESSMENT	II ASSESSMENT AS MODIFIED
303-333-017	0.00	
303-333-018	0.00	
303-333-019	0.00	
303-333-020	0.00	
303-333-021	0.00	
303-333-022	0.00	
303-333-023	0.00	
303-333-025	0.00	
303-333-026	0.00	
303-333-027	0.00	
303-333-028	0.00	
303-333-029	0.00	
303-333-030	0.00	
303-333-031	0.00	
303-333-032	0.00	
303-333-033	0.00	
303-333-034	0.00	
303-333-035	0.00	
303-333-036	0.00	
303-333-037	0.00	
303-333-038	0.00	
303-334-001	0.00	
303-334-002	0.00	
303-334-003	0.00	
303-334-004	0.00	
303-334-005	0.00	
303-334-006	0.00	
303-334-007	0.00	
303-334-008	0.00	
303-341-001	0.00	
303-341-002	0.00	
303-341-003	0.00	
303-341-004	0.00	
303-341-005	0.00	
303-341-006	0.00	
303-342-001	0.00	
303-342-002	0.00	
303-342-003	0.00	
303-342-004	0.00	
303-342-005	0.00	
303-342-006	0.00	
303-342-007	0.00	
303-342-008	0.00	
303-342-009	0.00	
303-342-010	0.00	

**CITY OF PERRIS
 FLOOD CONTROL MAINTENANCE DISTRICT NO. 1
 PRELIMINARY ASSESSMENT ROLL
 FISCAL YEAR 2024/25**

**THIS ASSESSMENT ROLL IS APPLICABLE FOR THE ENSUING 12-MONTH PERIOD, BEING
 THE FISCAL YEAR COMMENCING JULY 1, 2024 TO JUNE 30, 2025**

**THE ASSESSMENTS ARE THOSE AS CONFIRMED IN COLUMN I, UNLESS A DIFFERENT
 FIGURE APPEARS IN COLUMN II, AS MODIFIED**

ASSESSOR'S PARCEL NUMBER	I	II
	AMOUNT OF ASSESSMENT	ASSESSMENT AS MODIFIED
303-342-011	0.00	
303-342-012	0.00	
303-342-013	0.00	
303-342-014	0.00	
303-343-001	0.00	
303-343-002	0.00	
303-343-003	0.00	
303-343-004	0.00	
303-343-005	0.00	
303-343-006	0.00	
303-343-007	0.00	
303-343-008	0.00	
303-343-009	0.00	
303-343-010	0.00	
303-343-011	0.00	
303-343-012	0.00	
303-343-013	0.00	
303-343-014	0.00	
303-343-015	0.00	
303-343-016	0.00	
303-343-017	0.00	
303-343-018	0.00	
303-343-019	0.00	
303-343-020	0.00	
303-343-021	0.00	
303-343-022	0.00	
303-343-023	0.00	
303-343-024	0.00	
303-343-025	0.00	
303-343-026	0.00	
303-343-027	0.00	
303-343-028	0.00	
303-343-029	0.00	
303-343-030	0.00	
303-343-031	0.00	
303-343-032	0.00	
303-343-033	0.00	
303-343-034	0.00	
303-343-035	0.00	
303-343-036	0.00	
303-343-037	0.00	
303-343-038	0.00	
303-343-039	0.00	
303-343-040	0.00	
303-343-041	0.00	

**CITY OF PERRIS
FLOOD CONTROL MAINTENANCE DISTRICT NO. 1
PRELIMINARY ASSESSMENT ROLL
FISCAL YEAR 2024/25**

**THIS ASSESSMENT ROLL IS APPLICABLE FOR THE ENSUING 12-MONTH PERIOD, BEING
THE FISCAL YEAR COMMENCING JULY 1, 2024 TO JUNE 30, 2025**

**THE ASSESSMENTS ARE THOSE AS CONFIRMED IN COLUMN I, UNLESS A DIFFERENT
FIGURE APPEARS IN COLUMN II, AS MODIFIED**

ASSESSOR'S PARCEL NUMBER	I AMOUNT OF ASSESSMENT	II ASSESSMENT AS MODIFIED
303-343-042	0.00	
303-343-043	0.00	
303-343-044	0.00	
303-343-045	0.00	
303-343-046	0.00	
303-343-047	0.00	
303-343-048	0.00	
303-343-049	0.00	
303-343-050	0.00	
303-343-051	0.00	
303-344-001	0.00	
303-344-002	0.00	
303-344-003	0.00	
303-344-004	0.00	
303-345-001	0.00	
303-345-002	0.00	
303-345-003	0.00	
303-345-004	0.00	
303-345-005	0.00	
303-345-006	0.00	
303-345-007	0.00	
303-345-008	0.00	
303-345-009	0.00	
303-345-010	0.00	
303-345-011	0.00	
303-351-001	0.00	
303-351-002	0.00	
303-351-003	0.00	
303-351-004	0.00	
303-351-005	0.00	
303-351-006	0.00	
303-351-007	0.00	
303-352-001	0.00	
303-352-002	0.00	
303-352-003	0.00	
303-352-004	0.00	
303-352-005	0.00	
303-352-006	0.00	
303-352-007	0.00	
303-352-008	0.00	
303-352-009	0.00	
303-352-010	0.00	
303-352-011	0.00	
303-352-012	0.00	
303-352-013	0.00	

**CITY OF PERRIS
FLOOD CONTROL MAINTENANCE DISTRICT NO. 1
PRELIMINARY ASSESSMENT ROLL
FISCAL YEAR 2024/25**

**THIS ASSESSMENT ROLL IS APPLICABLE FOR THE ENSUING 12-MONTH PERIOD, BEING
THE FISCAL YEAR COMMENCING JULY 1, 2024 TO JUNE 30, 2025**

**THE ASSESSMENTS ARE THOSE AS CONFIRMED IN COLUMN I, UNLESS A DIFFERENT
FIGURE APPEARS IN COLUMN II, AS MODIFIED**

ASSESSOR'S PARCEL NUMBER	I AMOUNT OF ASSESSMENT	II ASSESSMENT AS MODIFIED
303-352-014	0.00	
303-352-015	0.00	
303-352-016	0.00	
303-352-017	0.00	
303-352-018	0.00	
303-352-019	0.00	
303-352-020	0.00	
303-352-021	0.00	
303-352-022	0.00	
303-352-023	0.00	
303-352-024	0.00	
303-352-025	0.00	
303-352-026	0.00	
303-352-027	0.00	
303-352-028	0.00	
303-352-029	0.00	
303-352-030	0.00	
303-352-031	0.00	
303-352-032	0.00	
303-352-033	0.00	
303-353-001	0.00	
303-353-002	0.00	
303-353-003	0.00	
303-353-004	0.00	
303-353-005	0.00	
303-353-006	0.00	
303-353-007	0.00	
303-353-008	0.00	
303-353-009	0.00	
303-353-010	0.00	
303-353-011	0.00	
303-353-012	0.00	
303-353-013	0.00	
303-353-014	0.00	
303-353-015	0.00	
303-353-016	0.00	
303-353-017	0.00	
303-353-018	0.00	
303-353-019	0.00	
303-353-020	0.00	
303-353-021	0.00	
303-353-022	0.00	
303-353-023	0.00	
303-353-024	0.00	
303-353-025	0.00	

**CITY OF PERRIS
 FLOOD CONTROL MAINTENANCE DISTRICT NO. 1
 PRELIMINARY ASSESSMENT ROLL
 FISCAL YEAR 2024/25**

**THIS ASSESSMENT ROLL IS APPLICABLE FOR THE ENSUING 12-MONTH PERIOD, BEING
 THE FISCAL YEAR COMMENCING JULY 1, 2024 TO JUNE 30, 2025**

**THE ASSESSMENTS ARE THOSE AS CONFIRMED IN COLUMN I, UNLESS A DIFFERENT
 FIGURE APPEARS IN COLUMN II, AS MODIFIED**

ASSESSOR'S PARCEL NUMBER	I AMOUNT OF ASSESSMENT	II ASSESSMENT AS MODIFIED
303-353-026	0.00	
303-353-027	0.00	
303-353-028	0.00	
303-353-029	0.00	
303-353-030	0.00	
303-353-031	0.00	
303-353-032	0.00	
303-353-033	0.00	
303-353-034	0.00	
303-353-035	0.00	
303-353-036	0.00	
303-353-037	0.00	
303-353-038	0.00	
303-353-039	0.00	
303-353-040	0.00	
303-353-041	0.00	
303-353-042	0.00	
303-354-001	0.00	
303-354-002	0.00	
303-354-003	0.00	
303-354-004	0.00	
303-354-005	0.00	
303-354-006	0.00	
303-354-007	0.00	
303-354-008	0.00	
303-354-009	0.00	
303-354-010	0.00	
303-354-011	0.00	
303-354-012	0.00	
303-354-013	0.00	
303-354-014	0.00	
303-354-015	0.00	
303-354-016	0.00	
303-354-017	0.00	
303-354-018	0.00	
303-354-019	0.00	
303-354-020	0.00	
303-354-021	0.00	
303-354-022	0.00	
303-354-023	0.00	
303-381-001	0.00	
303-381-002	0.00	
303-381-003	0.00	
303-381-004	0.00	
303-381-005	0.00	

**CITY OF PERRIS
 FLOOD CONTROL MAINTENANCE DISTRICT NO. 1
 PRELIMINARY ASSESSMENT ROLL
 FISCAL YEAR 2024/25**

**THIS ASSESSMENT ROLL IS APPLICABLE FOR THE ENSUING 12-MONTH PERIOD, BEING
 THE FISCAL YEAR COMMENCING JULY 1, 2024 TO JUNE 30, 2025**

**THE ASSESSMENTS ARE THOSE AS CONFIRMED IN COLUMN I, UNLESS A DIFFERENT
 FIGURE APPEARS IN COLUMN II, AS MODIFIED**

ASSESSOR'S PARCEL NUMBER	I	II
	AMOUNT OF ASSESSMENT	ASSESSMENT AS MODIFIED
303-381-006	0.00	
303-381-007	0.00	
303-381-008	0.00	
303-381-009	0.00	
303-381-010	0.00	
303-381-011	0.00	
303-381-012	0.00	
303-381-013	0.00	
303-381-014	0.00	
303-381-015	0.00	
303-381-016	0.00	
303-381-017	0.00	
303-381-018	0.00	
303-381-019	0.00	
303-381-020	0.00	
303-381-021	0.00	
303-381-022	0.00	
303-381-023	0.00	
303-381-024	0.00	
303-381-025	0.00	
303-381-026	0.00	
303-381-027	0.00	
303-381-028	0.00	
303-381-029	0.00	
303-381-030	0.00	
303-381-031	0.00	
303-381-032	0.00	
303-381-033	0.00	
303-381-034	0.00	
303-381-035	0.00	
303-381-036	0.00	
303-381-037	0.00	
303-381-038	0.00	
303-381-039	0.00	
303-381-040	0.00	
303-381-041	0.00	
303-381-042	0.00	
303-381-043	0.00	
303-381-044	0.00	
303-381-045	0.00	
303-381-046	0.00	
303-381-047	0.00	
303-381-048	0.00	
303-381-049	0.00	
303-382-001	0.00	

**CITY OF PERRIS
 FLOOD CONTROL MAINTENANCE DISTRICT NO. 1
 PRELIMINARY ASSESSMENT ROLL
 FISCAL YEAR 2024/25**

**THIS ASSESSMENT ROLL IS APPLICABLE FOR THE ENSUING 12-MONTH PERIOD, BEING
 THE FISCAL YEAR COMMENCING JULY 1, 2024 TO JUNE 30, 2025**

**THE ASSESSMENTS ARE THOSE AS CONFIRMED IN COLUMN I, UNLESS A DIFFERENT
 FIGURE APPEARS IN COLUMN II, AS MODIFIED**

ASSESSOR'S PARCEL NUMBER	I AMOUNT OF ASSESSMENT	II ASSESSMENT AS MODIFIED
303-382-002	0.00	
303-382-003	0.00	
303-382-004	0.00	
303-382-005	0.00	
303-382-006	0.00	
303-382-007	0.00	
303-382-008	0.00	
303-382-009	0.00	
303-382-010	0.00	
303-382-011	0.00	
303-382-012	0.00	
303-382-013	0.00	
303-382-014	0.00	
303-382-015	0.00	
303-382-016	0.00	
303-382-017	0.00	
303-382-018	0.00	
303-382-019	0.00	
303-382-020	0.00	
303-382-021	0.00	
303-382-022	0.00	
303-382-023	0.00	
303-382-024	0.00	
303-382-025	0.00	
303-382-026	0.00	
303-382-027	0.00	
303-382-028	0.00	
303-382-029	0.00	
303-382-030	0.00	
303-382-031	0.00	
303-382-032	0.00	
303-382-033	0.00	
303-382-034	0.00	
303-382-035	0.00	
303-382-036	0.00	
303-382-037	0.00	
303-382-038	0.00	
303-382-039	0.00	
303-382-040	0.00	
303-382-041	0.00	
303-382-042	0.00	
303-382-043	0.00	
303-382-044	0.00	
303-382-045	0.00	
303-383-001	0.00	

**CITY OF PERRIS
FLOOD CONTROL MAINTENANCE DISTRICT NO. 1
PRELIMINARY ASSESSMENT ROLL
FISCAL YEAR 2024/25**

**THIS ASSESSMENT ROLL IS APPLICABLE FOR THE ENSUING 12-MONTH PERIOD, BEING
THE FISCAL YEAR COMMENCING JULY 1, 2024 TO JUNE 30, 2025**

**THE ASSESSMENTS ARE THOSE AS CONFIRMED IN COLUMN I, UNLESS A DIFFERENT
FIGURE APPEARS IN COLUMN II, AS MODIFIED**

ASSESSOR'S PARCEL NUMBER	I AMOUNT OF ASSESSMENT	II ASSESSMENT AS MODIFIED
303-383-002	0.00	
303-383-003	0.00	
303-383-004	0.00	
303-390-001	0.00	
303-390-002	0.00	
303-390-003	0.00	
303-390-004	0.00	
303-390-005	0.00	
303-390-006	0.00	
303-390-007	0.00	
303-390-008	0.00	
303-390-009	0.00	
303-390-010	0.00	
303-390-011	0.00	
303-390-012	0.00	
303-390-013	0.00	
303-390-014	0.00	
303-390-015	0.00	
303-390-016	0.00	
303-390-017	0.00	
303-390-018	0.00	
303-390-019	0.00	
303-390-020	0.00	
303-390-021	0.00	
303-390-022	0.00	
303-390-023	0.00	
303-390-024	0.00	
303-390-025	0.00	
303-390-026	0.00	
303-390-027	0.00	
303-390-028	0.00	
303-390-029	0.00	
303-390-030	0.00	
303-390-031	0.00	
303-390-032	0.00	
303-390-033	0.00	
303-390-034	0.00	
303-390-035	0.00	
303-390-036	0.00	
303-390-037	0.00	
303-390-038	0.00	
303-390-039	0.00	
303-390-040	0.00	
303-390-041	0.00	
303-390-042	0.00	

**CITY OF PERRIS
FLOOD CONTROL MAINTENANCE DISTRICT NO. 1
PRELIMINARY ASSESSMENT ROLL
FISCAL YEAR 2024/25**

**THIS ASSESSMENT ROLL IS APPLICABLE FOR THE ENSUING 12-MONTH PERIOD, BEING
THE FISCAL YEAR COMMENCING JULY 1, 2024 TO JUNE 30, 2025**

**THE ASSESSMENTS ARE THOSE AS CONFIRMED IN COLUMN I, UNLESS A DIFFERENT
FIGURE APPEARS IN COLUMN II, AS MODIFIED**

ASSESSOR'S PARCEL NUMBER	I AMOUNT OF ASSESSMENT	II ASSESSMENT AS MODIFIED
303-390-043	0.00	
303-390-044	0.00	
303-390-045	0.00	
303-390-046	0.00	
303-390-047	0.00	
303-401-001	0.00	
303-401-002	0.00	
303-401-003	0.00	
303-401-004	0.00	
303-401-005	0.00	
303-401-006	0.00	
303-401-007	0.00	
303-401-008	0.00	
303-401-009	0.00	
303-401-010	0.00	
303-401-011	0.00	
303-401-012	0.00	
303-401-013	0.00	
303-401-014	0.00	
303-401-015	0.00	
303-401-016	0.00	
303-401-017	0.00	
303-402-001	0.00	
303-402-002	0.00	
303-402-003	0.00	
303-402-004	0.00	
303-402-005	0.00	
303-402-006	0.00	
303-402-007	0.00	
303-402-008	0.00	
303-402-009	0.00	
303-402-010	0.00	
303-402-011	0.00	
303-402-012	0.00	
303-402-013	0.00	
303-402-014	0.00	
303-402-015	0.00	
303-402-016	0.00	
303-402-017	0.00	
303-402-018	0.00	
303-402-019	0.00	
303-402-020	0.00	
303-402-021	0.00	
303-402-022	0.00	
303-402-023	0.00	

**CITY OF PERRIS
FLOOD CONTROL MAINTENANCE DISTRICT NO. 1
PRELIMINARY ASSESSMENT ROLL
FISCAL YEAR 2024/25**

**THIS ASSESSMENT ROLL IS APPLICABLE FOR THE ENSUING 12-MONTH PERIOD, BEING
THE FISCAL YEAR COMMENCING JULY 1, 2024 TO JUNE 30, 2025**

**THE ASSESSMENTS ARE THOSE AS CONFIRMED IN COLUMN I, UNLESS A DIFFERENT
FIGURE APPEARS IN COLUMN II, AS MODIFIED**

ASSESSOR'S PARCEL NUMBER	I AMOUNT OF ASSESSMENT	II ASSESSMENT AS MODIFIED
303-402-024	0.00	
303-402-025	0.00	
303-402-026	0.00	
303-402-027	0.00	
303-402-028	0.00	
303-402-029	0.00	
303-402-030	0.00	
303-402-031	0.00	
303-402-032	0.00	
303-402-033	0.00	
303-402-034	0.00	
303-403-001	0.00	
303-403-002	0.00	
303-403-003	0.00	
303-403-004	0.00	
303-403-005	0.00	
303-403-006	0.00	
303-403-007	0.00	
303-403-008	0.00	
303-403-009	0.00	
303-403-010	0.00	
303-403-011	0.00	
303-403-012	0.00	
303-403-013	0.00	
303-403-014	0.00	
303-403-015	0.00	
303-403-016	0.00	
303-403-017	0.00	
303-403-018	0.00	
303-403-019	0.00	
303-403-020	0.00	
303-403-021	0.00	
303-403-022	0.00	
303-403-023	0.00	
303-403-024	0.00	
303-403-025	0.00	
303-403-026	0.00	
303-403-027	0.00	
303-403-028	0.00	
303-403-029	0.00	
303-403-030	0.00	
303-403-031	0.00	
303-403-032	0.00	
303-403-033	0.00	
303-403-034	0.00	

**CITY OF PERRIS
 FLOOD CONTROL MAINTENANCE DISTRICT NO. 1
 PRELIMINARY ASSESSMENT ROLL
 FISCAL YEAR 2024/25**

**THIS ASSESSMENT ROLL IS APPLICABLE FOR THE ENSUING 12-MONTH PERIOD, BEING
 THE FISCAL YEAR COMMENCING JULY 1, 2024 TO JUNE 30, 2025**

**THE ASSESSMENTS ARE THOSE AS CONFIRMED IN COLUMN I, UNLESS A DIFFERENT
 FIGURE APPEARS IN COLUMN II, AS MODIFIED**

ASSESSOR'S PARCEL NUMBER	I	II
	AMOUNT OF ASSESSMENT	ASSESSMENT AS MODIFIED
303-403-035	0.00	
303-403-036	0.00	
303-403-037	0.00	
303-403-038	0.00	
303-404-001	0.00	
303-404-002	0.00	
303-404-003	0.00	
303-404-004	0.00	
303-411-001	0.00	
303-411-002	0.00	
303-411-003	0.00	
303-411-004	0.00	
303-411-005	0.00	
303-411-006	0.00	
303-411-007	0.00	
303-411-008	0.00	
303-411-009	0.00	
303-411-010	0.00	
303-411-011	0.00	
303-411-012	0.00	
303-411-013	0.00	
303-411-014	0.00	
303-411-015	0.00	
303-411-016	0.00	
303-411-017	0.00	
303-411-018	0.00	
303-411-019	0.00	
303-411-020	0.00	
303-411-021	0.00	
303-411-022	0.00	
303-411-023	0.00	
303-411-024	0.00	
303-411-025	0.00	
303-411-026	0.00	
303-411-027	0.00	
303-411-028	0.00	
303-411-029	0.00	
303-412-001	0.00	
303-412-002	0.00	
303-412-003	0.00	
303-412-004	0.00	
303-412-005	0.00	
303-412-006	0.00	
303-412-007	0.00	
303-412-008	0.00	

**CITY OF PERRIS
FLOOD CONTROL MAINTENANCE DISTRICT NO. 1
PRELIMINARY ASSESSMENT ROLL
FISCAL YEAR 2024/25**

**THIS ASSESSMENT ROLL IS APPLICABLE FOR THE ENSUING 12-MONTH PERIOD, BEING
THE FISCAL YEAR COMMENCING JULY 1, 2024 TO JUNE 30, 2025**

**THE ASSESSMENTS ARE THOSE AS CONFIRMED IN COLUMN I, UNLESS A DIFFERENT
FIGURE APPEARS IN COLUMN II, AS MODIFIED**

ASSESSOR'S PARCEL NUMBER	I AMOUNT OF ASSESSMENT	II ASSESSMENT AS MODIFIED
303-412-009	0.00	
303-412-010	0.00	
303-412-011	0.00	
303-412-012	0.00	
303-412-013	0.00	
303-412-014	0.00	
303-412-015	0.00	
303-412-016	0.00	
303-412-017	0.00	
303-412-018	0.00	
303-412-019	0.00	
303-412-020	0.00	
303-412-021	0.00	
303-412-022	0.00	
303-412-023	0.00	
303-412-024	0.00	
303-412-025	0.00	
303-413-001	0.00	
303-413-002	0.00	
303-413-003	0.00	
303-413-004	0.00	
303-413-005	0.00	
303-413-006	0.00	
303-421-001	41.82	
303-421-002	41.82	
303-421-003	41.82	
303-421-004	41.82	
303-421-005	41.82	
303-421-006	41.82	
303-421-007	41.82	
303-421-008	41.82	
303-421-009	41.82	
303-421-010	41.82	
303-421-011	41.82	
303-421-012	41.82	
303-421-013	41.82	
303-421-014	41.82	
303-421-015	41.82	
303-421-016	41.82	
303-421-017	41.82	
303-421-018	41.82	
303-421-019	41.82	
303-421-020	41.82	
303-421-021	41.82	
303-421-022	41.82	

**CITY OF PERRIS
FLOOD CONTROL MAINTENANCE DISTRICT NO. 1
PRELIMINARY ASSESSMENT ROLL
FISCAL YEAR 2024/25**

**THIS ASSESSMENT ROLL IS APPLICABLE FOR THE ENSUING 12-MONTH PERIOD, BEING
THE FISCAL YEAR COMMENCING JULY 1, 2024 TO JUNE 30, 2025**

**THE ASSESSMENTS ARE THOSE AS CONFIRMED IN COLUMN I, UNLESS A DIFFERENT
FIGURE APPEARS IN COLUMN II, AS MODIFIED**

ASSESSOR'S PARCEL NUMBER	I AMOUNT OF ASSESSMENT	II ASSESSMENT AS MODIFIED
303-421-023	41.82	
303-421-024	41.82	
303-421-025	41.82	
303-421-026	41.82	
303-421-027	41.82	
303-421-028	41.82	
303-421-029	41.82	
303-421-030	41.82	
303-421-031	41.82	
303-421-032	41.82	
303-421-033	41.82	
303-422-001	41.82	
303-422-002	41.82	
303-422-003	41.82	
303-422-004	41.82	
303-423-001	41.82	
303-423-002	41.82	
303-423-003	41.82	
303-423-004	41.82	
303-423-005	41.82	
303-423-006	41.82	
303-423-007	41.82	
303-423-008	41.82	
303-423-009	41.82	
303-423-010	41.82	
303-423-011	41.82	
303-423-012	41.82	
303-423-013	41.82	
303-423-014	41.82	
303-423-015	41.82	
303-423-016	41.82	
303-423-017	41.82	
303-423-018	41.82	
303-423-019	41.82	
303-423-020	41.82	
303-423-021	41.82	
303-423-022	41.82	
303-423-023	41.82	
303-423-024	41.82	
303-423-025	41.82	
303-423-026	41.82	
303-423-027	41.82	
303-431-001	41.82	
303-431-002	41.82	
303-431-003	41.82	

**CITY OF PERRIS
FLOOD CONTROL MAINTENANCE DISTRICT NO. 1
PRELIMINARY ASSESSMENT ROLL
FISCAL YEAR 2024/25**

**THIS ASSESSMENT ROLL IS APPLICABLE FOR THE ENSUING 12-MONTH PERIOD, BEING
THE FISCAL YEAR COMMENCING JULY 1, 2024 TO JUNE 30, 2025**

**THE ASSESSMENTS ARE THOSE AS CONFIRMED IN COLUMN I, UNLESS A DIFFERENT
FIGURE APPEARS IN COLUMN II, AS MODIFIED**

ASSESSOR'S PARCEL NUMBER	I AMOUNT OF ASSESSMENT	II ASSESSMENT AS MODIFIED
303-431-004	41.82	
303-431-005	41.82	
303-431-006	41.82	
303-431-007	41.82	
303-431-008	41.82	
303-431-009	41.82	
303-431-010	41.82	
303-431-011	41.82	
303-431-012	41.82	
303-431-013	41.82	
303-431-014	41.82	
303-431-015	41.82	
303-431-016	41.82	
303-431-019	41.82	
303-431-020	41.82	
303-431-021	41.82	
303-431-022	41.82	
303-431-023	41.82	
303-431-024	41.82	
303-431-025	41.82	
303-431-026	41.82	
303-431-027	41.82	
303-431-028	41.82	
303-431-029	41.82	
303-431-030	41.82	
303-431-032	41.82	
303-431-033	41.82	
303-432-001	41.82	
303-432-002	41.82	
303-432-003	41.82	
303-432-004	41.82	
303-432-005	41.82	
303-432-006	41.82	
303-432-007	41.82	
303-432-008	41.82	
303-432-009	41.82	
303-432-010	41.82	
303-432-011	41.82	
303-432-012	41.82	
303-432-013	41.82	
303-432-014	41.82	
303-432-015	41.82	
303-432-016	41.82	
303-432-017	41.82	
303-432-018	41.82	

**CITY OF PERRIS
FLOOD CONTROL MAINTENANCE DISTRICT NO. 1
PRELIMINARY ASSESSMENT ROLL
FISCAL YEAR 2024/25**

**THIS ASSESSMENT ROLL IS APPLICABLE FOR THE ENSUING 12-MONTH PERIOD, BEING
THE FISCAL YEAR COMMENCING JULY 1, 2024 TO JUNE 30, 2025**

**THE ASSESSMENTS ARE THOSE AS CONFIRMED IN COLUMN I, UNLESS A DIFFERENT
FIGURE APPEARS IN COLUMN II, AS MODIFIED**

ASSESSOR'S PARCEL NUMBER	I AMOUNT OF ASSESSMENT	II ASSESSMENT AS MODIFIED
303-432-019	41.82	
303-432-020	41.82	
303-432-021	41.82	
303-432-022	41.82	
303-433-001	41.82	
303-433-002	41.82	
303-433-003	41.82	
303-433-004	41.82	
303-433-005	41.82	
303-433-006	41.82	
303-433-007	41.82	
303-433-008	41.82	
303-433-009	41.82	
303-433-010	41.82	
303-433-011	41.82	
303-433-012	41.82	
303-433-013	41.82	
303-433-014	41.82	
303-433-015	41.82	
303-433-016	41.82	
303-433-017	41.82	
303-433-018	41.82	
303-433-019	41.82	
303-433-020	41.82	
303-433-021	41.82	
303-433-022	41.82	
303-433-023	41.82	
303-433-024	41.82	
303-433-025	41.82	
303-433-026	41.82	
303-433-027	41.82	
303-433-028	41.82	
303-433-029	41.82	
303-433-030	41.82	
303-433-031	41.82	
303-433-032	41.82	
303-433-033	41.82	
303-433-034	41.82	
303-433-035	41.82	
303-433-036	41.82	
303-433-037	41.82	
303-433-038	41.82	
303-433-039	41.82	
303-433-040	41.82	
303-433-041	41.82	

**CITY OF PERRIS
FLOOD CONTROL MAINTENANCE DISTRICT NO. 1
PRELIMINARY ASSESSMENT ROLL
FISCAL YEAR 2024/25**

**THIS ASSESSMENT ROLL IS APPLICABLE FOR THE ENSUING 12-MONTH PERIOD, BEING
THE FISCAL YEAR COMMENCING JULY 1, 2024 TO JUNE 30, 2025**

**THE ASSESSMENTS ARE THOSE AS CONFIRMED IN COLUMN I, UNLESS A DIFFERENT
FIGURE APPEARS IN COLUMN II, AS MODIFIED**

ASSESSOR'S PARCEL NUMBER	I AMOUNT OF ASSESSMENT	II ASSESSMENT AS MODIFIED
303-433-042	41.82	
303-433-043	41.82	
303-433-044	41.82	
303-433-045	41.82	
303-433-046	41.82	
303-433-047	41.82	
303-433-048	41.82	
303-443-014	41.82	
303-443-015	41.82	
303-443-016	41.82	
303-443-017	41.82	
303-443-018	41.82	
303-443-019	41.82	
303-443-020	41.82	
303-443-021	41.82	
303-443-022	41.82	
303-443-023	41.82	
303-443-024	41.82	
303-443-025	41.82	
303-443-026	41.82	
303-443-027	41.82	
303-443-028	41.82	
303-443-029	41.82	
303-443-030	41.82	
303-443-031	41.82	
303-443-032	41.82	
303-443-033	41.82	
303-443-034	41.82	
303-443-035	41.82	
303-443-036	41.82	
303-443-037	41.82	
303-443-038	41.82	
303-443-039	41.82	
303-443-040	41.82	
303-443-041	41.82	
303-443-042	41.82	
303-443-046	41.82	
303-443-047	41.82	
303-443-048	41.82	
303-443-049	41.82	
303-443-050	41.82	
303-443-051	41.82	
303-443-052	41.82	
303-443-053	41.82	
303-443-054	41.82	

**CITY OF PERRIS
FLOOD CONTROL MAINTENANCE DISTRICT NO. 1
PRELIMINARY ASSESSMENT ROLL
FISCAL YEAR 2024/25**

**THIS ASSESSMENT ROLL IS APPLICABLE FOR THE ENSUING 12-MONTH PERIOD, BEING
THE FISCAL YEAR COMMENCING JULY 1, 2024 TO JUNE 30, 2025**

**THE ASSESSMENTS ARE THOSE AS CONFIRMED IN COLUMN I, UNLESS A DIFFERENT
FIGURE APPEARS IN COLUMN II, AS MODIFIED**

ASSESSOR'S PARCEL NUMBER	I AMOUNT OF ASSESSMENT	II ASSESSMENT AS MODIFIED
303-443-055	41.82	
303-443-056	41.82	
303-443-057	41.82	
303-444-001	41.82	
303-444-002	41.82	
303-444-003	41.82	
303-444-004	41.82	
303-444-005	41.82	
303-444-006	41.82	
303-444-007	41.82	
303-444-008	41.82	
303-444-009	41.82	
303-444-010	41.82	
303-454-001	41.82	
303-454-002	41.82	
303-454-003	41.82	
303-454-004	41.82	
303-454-005	41.82	
303-454-006	41.82	
303-454-007	41.82	
303-455-001	41.82	
303-455-002	41.82	
303-455-003	41.82	
303-455-004	41.82	
303-455-005	41.82	
303-455-006	41.82	
303-455-007	41.82	
303-455-008	41.82	
303-455-009	41.82	
303-455-010	41.82	
303-455-011	41.82	
303-455-012	41.82	
303-455-013	41.82	
303-455-014	41.82	
303-455-015	41.82	
303-455-016	41.82	
303-455-017	41.82	
303-455-018	41.82	
303-455-019	41.82	
303-455-020	41.82	
303-455-021	41.82	
303-455-022	41.82	
303-455-023	41.82	
303-455-024	41.82	
303-455-025	41.82	

**CITY OF PERRIS
FLOOD CONTROL MAINTENANCE DISTRICT NO. 1
PRELIMINARY ASSESSMENT ROLL
FISCAL YEAR 2024/25**

**THIS ASSESSMENT ROLL IS APPLICABLE FOR THE ENSUING 12-MONTH PERIOD, BEING
THE FISCAL YEAR COMMENCING JULY 1, 2024 TO JUNE 30, 2025**

**THE ASSESSMENTS ARE THOSE AS CONFIRMED IN COLUMN I, UNLESS A DIFFERENT
FIGURE APPEARS IN COLUMN II, AS MODIFIED**

ASSESSOR'S PARCEL NUMBER	I AMOUNT OF ASSESSMENT	II ASSESSMENT AS MODIFIED
303-455-026	41.82	
303-455-027	41.82	
303-455-028	41.82	
303-455-029	41.82	
303-455-030	41.82	
303-455-031	41.82	
303-455-032	41.82	
303-455-033	41.82	
303-455-034	41.82	
303-455-035	41.82	
303-456-001	41.82	
303-456-002	41.82	
303-456-003	41.82	
303-456-004	41.82	
303-456-005	41.82	
303-456-006	41.82	
303-456-007	41.82	
303-456-008	41.82	
303-456-009	41.82	
303-456-010	41.82	
303-456-011	41.82	
303-456-012	41.82	
303-456-013	41.82	
303-456-014	41.82	
303-456-015	41.82	
303-456-016	41.82	
303-456-017	41.82	
303-456-018	41.82	
303-456-019	41.82	
303-456-020	41.82	
303-456-021	41.82	
303-456-022	41.82	
303-456-023	41.82	
303-456-024	41.82	
303-456-025	41.82	
303-456-026	41.82	
303-456-028	41.82	
303-456-029	41.82	
303-457-001	41.82	
303-457-002	41.82	
303-457-003	41.82	
303-457-004	41.82	
303-457-005	41.82	
303-457-006	41.82	
303-457-007	41.82	

**CITY OF PERRIS
FLOOD CONTROL MAINTENANCE DISTRICT NO. 1
PRELIMINARY ASSESSMENT ROLL
FISCAL YEAR 2024/25**

**THIS ASSESSMENT ROLL IS APPLICABLE FOR THE ENSUING 12-MONTH PERIOD, BEING
THE FISCAL YEAR COMMENCING JULY 1, 2024 TO JUNE 30, 2025**

**THE ASSESSMENTS ARE THOSE AS CONFIRMED IN COLUMN I, UNLESS A DIFFERENT
FIGURE APPEARS IN COLUMN II, AS MODIFIED**

ASSESSOR'S PARCEL NUMBER	I AMOUNT OF ASSESSMENT	II ASSESSMENT AS MODIFIED
303-457-009	41.82	
303-461-001	41.82	
303-461-002	41.82	
303-461-003	41.82	
303-461-004	41.82	
303-461-005	41.82	
303-461-006	41.82	
303-461-007	41.82	
303-461-008	41.82	
303-461-009	41.82	
303-461-010	41.82	
303-461-011	41.82	
303-461-012	41.82	
303-461-013	41.82	
303-461-014	41.82	
303-461-015	41.82	
303-461-016	41.82	
303-461-017	41.82	
303-461-018	41.82	
303-461-019	41.82	
303-461-020	41.82	
303-461-021	41.82	
303-461-022	41.82	
303-461-023	41.82	
303-461-024	41.82	
303-461-025	41.82	
303-461-026	41.82	
303-461-027	41.82	
303-461-028	41.82	
303-461-029	41.82	
303-461-030	0.00	
303-462-001	41.82	
303-462-002	41.82	
303-462-003	41.82	
303-462-004	41.82	
303-462-005	41.82	
303-462-006	41.82	
303-462-007	41.82	
303-462-008	41.82	
303-462-009	41.82	
303-462-010	41.82	
303-462-011	41.82	
303-462-012	41.82	
303-462-013	41.82	
303-462-014	41.82	

**CITY OF PERRIS
FLOOD CONTROL MAINTENANCE DISTRICT NO. 1
PRELIMINARY ASSESSMENT ROLL
FISCAL YEAR 2024/25**

**THIS ASSESSMENT ROLL IS APPLICABLE FOR THE ENSUING 12-MONTH PERIOD, BEING
THE FISCAL YEAR COMMENCING JULY 1, 2024 TO JUNE 30, 2025**

**THE ASSESSMENTS ARE THOSE AS CONFIRMED IN COLUMN I, UNLESS A DIFFERENT
FIGURE APPEARS IN COLUMN II, AS MODIFIED**

ASSESSOR'S PARCEL NUMBER	I AMOUNT OF ASSESSMENT	II ASSESSMENT AS MODIFIED
303-462-015	41.82	
303-462-016	41.82	
303-462-017	41.82	
303-462-018	41.82	
303-462-019	41.82	
303-462-020	41.82	
303-462-021	41.82	
303-462-022	41.82	
303-462-023	41.82	
303-471-001	41.82	
303-471-002	41.82	
303-471-003	41.82	
303-471-004	41.82	
303-471-005	41.82	
303-471-006	41.82	
303-471-007	41.82	
303-471-008	41.82	
303-471-009	41.82	
303-471-010	41.82	
303-471-011	41.82	
303-471-012	41.82	
303-471-013	41.82	
303-471-014	41.82	
303-471-015	0.00	
303-472-001	41.82	
303-472-002	41.82	
303-472-003	41.82	
303-472-004	41.82	
303-472-005	41.82	
303-472-006	41.82	
303-472-007	41.82	
303-472-008	41.82	
303-472-009	41.82	
303-472-010	41.82	
303-472-011	41.82	
303-472-012	41.82	
303-472-013	41.82	
303-472-014	0.00	
303-481-001	41.82	
303-481-002	41.82	
303-481-003	41.82	
303-481-004	41.82	
303-481-005	0.00	
303-482-001	41.82	
303-482-002	41.82	

**CITY OF PERRIS
FLOOD CONTROL MAINTENANCE DISTRICT NO. 1
PRELIMINARY ASSESSMENT ROLL
FISCAL YEAR 2024/25**

**THIS ASSESSMENT ROLL IS APPLICABLE FOR THE ENSUING 12-MONTH PERIOD, BEING
THE FISCAL YEAR COMMENCING JULY 1, 2024 TO JUNE 30, 2025**

**THE ASSESSMENTS ARE THOSE AS CONFIRMED IN COLUMN I, UNLESS A DIFFERENT
FIGURE APPEARS IN COLUMN II, AS MODIFIED**

ASSESSOR'S PARCEL NUMBER	I AMOUNT OF ASSESSMENT	II ASSESSMENT AS MODIFIED
303-482-003	41.82	
303-482-004	41.82	
303-482-005	41.82	
303-482-006	41.82	
303-482-007	41.82	
303-482-008	41.82	
303-482-009	41.82	
303-482-010	41.82	
303-482-011	41.82	
303-482-012	41.82	
303-482-013	41.82	
303-482-014	41.82	
303-482-015	41.82	
303-482-016	41.82	
303-482-017	41.82	
303-482-018	41.82	
303-482-019	41.82	
303-482-020	41.82	
303-482-021	41.82	
303-482-022	41.82	
303-482-023	41.82	
303-482-024	41.82	
303-482-025	41.82	
303-482-026	41.82	
303-482-027	41.82	
303-482-028	41.82	
303-482-029	41.82	
303-482-030	41.82	
303-482-031	41.82	
303-482-032	41.82	
303-482-033	41.82	
303-482-034	41.82	
303-482-035	41.82	
303-482-036	41.82	
303-483-001	41.82	
303-483-002	41.82	
303-483-003	41.82	
303-483-004	41.82	
303-483-005	41.82	
303-483-006	41.82	
303-483-007	41.82	
303-483-008	41.82	
303-483-009	41.82	
303-483-010	41.82	
303-483-011	41.82	

**CITY OF PERRIS
FLOOD CONTROL MAINTENANCE DISTRICT NO. 1
PRELIMINARY ASSESSMENT ROLL
FISCAL YEAR 2024/25**

**THIS ASSESSMENT ROLL IS APPLICABLE FOR THE ENSUING 12-MONTH PERIOD, BEING
THE FISCAL YEAR COMMENCING JULY 1, 2024 TO JUNE 30, 2025**

**THE ASSESSMENTS ARE THOSE AS CONFIRMED IN COLUMN I, UNLESS A DIFFERENT
FIGURE APPEARS IN COLUMN II, AS MODIFIED**

ASSESSOR'S PARCEL NUMBER	I AMOUNT OF ASSESSMENT	II ASSESSMENT AS MODIFIED
303-483-012	41.82	
303-483-013	41.82	
303-483-014	41.82	
303-483-015	41.82	
303-483-016	41.82	
303-483-017	41.82	
303-483-018	41.82	
303-483-019	41.82	
303-483-020	41.82	
303-483-021	41.82	
303-483-022	41.82	
303-483-023	41.82	
303-483-024	41.82	
303-483-025	41.82	
303-483-026	41.82	
303-483-027	41.82	
303-483-028	0.00	
303-491-001	41.82	
303-491-002	41.82	
303-491-003	41.82	
303-491-004	41.82	
303-491-005	41.82	
303-491-006	41.82	
303-491-007	41.82	
303-491-008	41.82	
303-491-009	41.82	
303-491-010	41.82	
303-491-011	41.82	
303-491-012	41.82	
303-491-013	41.82	
303-491-014	41.82	
303-491-015	41.82	
303-491-016	41.82	
303-491-017	41.82	
303-491-018	41.82	
303-491-019	41.82	
303-491-020	0.00	
303-492-001	41.82	
303-492-002	41.82	
303-492-003	41.82	
303-492-004	41.82	
303-492-005	41.82	
303-492-006	41.82	
303-492-007	41.82	
303-492-008	41.82	

**CITY OF PERRIS
FLOOD CONTROL MAINTENANCE DISTRICT NO. 1
PRELIMINARY ASSESSMENT ROLL
FISCAL YEAR 2024/25**

**THIS ASSESSMENT ROLL IS APPLICABLE FOR THE ENSUING 12-MONTH PERIOD, BEING
THE FISCAL YEAR COMMENCING JULY 1, 2024 TO JUNE 30, 2025**

**THE ASSESSMENTS ARE THOSE AS CONFIRMED IN COLUMN I, UNLESS A DIFFERENT
FIGURE APPEARS IN COLUMN II, AS MODIFIED**

ASSESSOR'S PARCEL NUMBER	I AMOUNT OF ASSESSMENT	II ASSESSMENT AS MODIFIED
303-492-009	41.82	
303-492-010	41.82	
303-492-011	41.82	
303-492-012	41.82	
303-492-013	41.82	
303-492-014	41.82	
303-492-015	41.82	
303-492-016	41.82	
303-492-017	41.82	
303-492-018	41.82	
303-492-019	41.82	
303-492-020	41.82	
303-492-021	41.82	
303-492-022	41.82	
303-493-001	41.82	
303-493-002	41.82	
303-493-003	41.82	
303-493-004	41.82	
303-493-005	41.82	
303-493-006	41.82	
303-493-007	41.82	
303-493-008	41.82	
303-493-009	41.82	
303-493-010	41.82	
303-493-011	41.82	
303-493-012	41.82	
303-493-013	41.82	
303-493-014	41.82	
303-493-015	41.82	
303-493-016	41.82	
303-493-017	41.82	
303-493-018	41.82	
303-493-019	41.82	
303-493-020	41.82	
303-493-021	41.82	
303-493-022	41.82	
303-493-023	41.82	
303-493-024	41.82	
303-493-025	41.82	
303-493-026	41.82	
303-493-027	41.82	
303-493-028	41.82	
303-493-029	41.82	
303-493-030	41.82	
303-493-031	41.82	

**CITY OF PERRIS
FLOOD CONTROL MAINTENANCE DISTRICT NO. 1
PRELIMINARY ASSESSMENT ROLL
FISCAL YEAR 2024/25**

**THIS ASSESSMENT ROLL IS APPLICABLE FOR THE ENSUING 12-MONTH PERIOD, BEING
THE FISCAL YEAR COMMENCING JULY 1, 2024 TO JUNE 30, 2025**

**THE ASSESSMENTS ARE THOSE AS CONFIRMED IN COLUMN I, UNLESS A DIFFERENT
FIGURE APPEARS IN COLUMN II, AS MODIFIED**

ASSESSOR'S PARCEL NUMBER	I AMOUNT OF ASSESSMENT	II ASSESSMENT AS MODIFIED
303-493-032	41.82	
303-493-033	41.82	
303-493-034	41.82	
303-493-035	41.82	
303-493-036	41.82	
303-493-037	41.82	
303-493-038	41.82	
303-493-039	41.82	
303-493-040	41.82	
303-493-041	41.82	
303-493-042	41.82	
303-493-043	41.82	
303-493-044	41.82	
303-493-045	41.82	
303-493-046	41.82	
303-493-047	41.82	
303-520-001	41.82	
303-520-002	41.82	
303-520-003	41.82	
303-520-004	41.82	
303-520-005	41.82	
303-521-001	41.82	
303-521-002	41.82	
303-521-003	41.82	
303-521-010	41.82	
303-521-011	41.82	
303-521-012	41.82	
303-521-016	41.82	
303-521-017	41.82	
303-521-018	41.82	
303-521-019	41.82	
303-521-020	41.82	
303-521-021	41.82	
303-521-023	41.82	
303-521-024	41.82	
303-521-025	41.82	
303-522-001	41.82	
303-522-002	41.82	
303-522-003	41.82	
303-522-004	41.82	
303-522-005	41.82	
303-522-006	41.82	
303-531-004	41.82	
303-531-005	41.82	
303-531-006	41.82	

**CITY OF PERRIS
FLOOD CONTROL MAINTENANCE DISTRICT NO. 1
PRELIMINARY ASSESSMENT ROLL
FISCAL YEAR 2024/25**

**THIS ASSESSMENT ROLL IS APPLICABLE FOR THE ENSUING 12-MONTH PERIOD, BEING
THE FISCAL YEAR COMMENCING JULY 1, 2024 TO JUNE 30, 2025**

**THE ASSESSMENTS ARE THOSE AS CONFIRMED IN COLUMN I, UNLESS A DIFFERENT
FIGURE APPEARS IN COLUMN II, AS MODIFIED**

ASSESSOR'S PARCEL NUMBER	I AMOUNT OF ASSESSMENT	II ASSESSMENT AS MODIFIED
303-532-003	41.82	
303-532-004	41.82	
303-533-001	41.82	
303-533-002	41.82	
303-533-003	41.82	
303-533-004	41.82	
303-533-005	41.82	
303-533-006	41.82	
303-533-007	41.82	
303-533-008	41.82	
303-533-009	41.82	
303-533-010	41.82	
303-533-011	41.82	
303-533-012	41.82	
303-533-013	41.82	
303-533-014	41.82	
303-534-001	41.82	
303-534-002	41.82	
303-534-003	41.82	
303-534-004	41.82	
303-534-005	41.82	
303-541-007	41.82	
303-541-008	41.82	
303-541-009	41.82	
303-541-010	41.82	
303-541-011	41.82	
303-541-012	41.82	
303-541-013	41.82	
303-541-014	41.82	
303-541-015	41.82	
303-541-016	41.82	
303-541-017	41.82	
303-542-001	41.82	
303-542-002	41.82	
303-542-003	41.82	
303-542-004	41.82	
303-542-005	41.82	
303-543-001	41.82	
303-543-002	41.82	
303-550-001	94.30	
303-550-002	94.30	
303-550-003	94.30	
303-550-004	94.30	
303-550-005	94.30	
303-550-006	94.30	

**CITY OF PERRIS
FLOOD CONTROL MAINTENANCE DISTRICT NO. 1
PRELIMINARY ASSESSMENT ROLL
FISCAL YEAR 2024/25**

**THIS ASSESSMENT ROLL IS APPLICABLE FOR THE ENSUING 12-MONTH PERIOD, BEING
THE FISCAL YEAR COMMENCING JULY 1, 2024 TO JUNE 30, 2025**

**THE ASSESSMENTS ARE THOSE AS CONFIRMED IN COLUMN I, UNLESS A DIFFERENT
FIGURE APPEARS IN COLUMN II, AS MODIFIED**

ASSESSOR'S PARCEL NUMBER	I AMOUNT OF ASSESSMENT	II ASSESSMENT AS MODIFIED
303-550-007	94.30	
303-550-008	94.30	
303-550-009	94.30	
303-550-010	94.30	
303-550-011	94.30	
303-550-012	94.30	
303-550-013	94.30	
303-550-014	94.30	
303-550-015	94.30	
303-550-016	94.30	
303-550-017	94.30	
303-550-018	94.30	
303-550-019	94.30	
303-550-020	94.30	
303-550-021	94.30	
303-550-022	94.30	
303-551-001	94.30	
303-551-002	94.30	
303-551-003	94.30	
303-551-004	94.30	
303-551-005	94.30	
303-551-006	94.30	
303-551-007	94.30	
303-551-008	94.30	
303-551-009	94.30	
303-551-010	94.30	
303-551-011	94.30	
303-551-012	94.30	
303-551-013	94.30	
303-551-014	94.30	
303-551-015	94.30	
303-551-016	94.30	
303-551-017	94.30	
303-551-018	94.30	
303-551-019	94.30	
303-551-020	94.30	
303-551-021	94.30	
303-551-022	94.30	
303-552-001	94.30	
303-552-002	94.30	
303-552-003	94.30	
303-552-004	94.30	
303-552-005	94.30	
303-552-006	94.30	
303-552-007	94.30	

**CITY OF PERRIS
FLOOD CONTROL MAINTENANCE DISTRICT NO. 1
PRELIMINARY ASSESSMENT ROLL
FISCAL YEAR 2024/25**

**THIS ASSESSMENT ROLL IS APPLICABLE FOR THE ENSUING 12-MONTH PERIOD, BEING
THE FISCAL YEAR COMMENCING JULY 1, 2024 TO JUNE 30, 2025**

**THE ASSESSMENTS ARE THOSE AS CONFIRMED IN COLUMN I, UNLESS A DIFFERENT
FIGURE APPEARS IN COLUMN II, AS MODIFIED**

ASSESSOR'S PARCEL NUMBER	I AMOUNT OF ASSESSMENT	II ASSESSMENT AS MODIFIED
303-552-008	94.30	
303-552-009	94.30	
303-552-010	94.30	
303-552-011	94.30	
303-552-012	94.30	
303-553-001	94.30	
303-553-002	94.30	
303-553-003	94.30	
303-553-004	94.30	
303-553-005	94.30	
303-553-006	94.30	
303-553-007	94.30	
303-553-008	94.30	
303-553-009	94.30	
303-553-010	94.30	
303-553-011	94.30	
303-553-012	94.30	
303-553-013	94.30	
303-553-014	94.30	
303-553-015	94.30	
303-553-016	94.30	
303-553-017	94.30	
303-553-018	94.30	
303-553-019	94.30	
303-553-020	94.30	
303-553-021	94.30	
303-553-022	94.30	
303-553-023	94.30	
303-553-024	94.30	
303-553-025	94.30	
303-553-026	94.30	
303-553-027	94.30	
303-553-028	94.30	
303-553-029	94.30	
303-554-001	94.30	
303-554-002	94.30	
303-554-003	94.30	
303-554-004	94.30	
303-554-005	94.30	
303-554-006	94.30	
303-554-007	94.30	
303-554-008	94.30	
303-560-001	94.30	
303-560-002	94.30	
303-560-003	94.30	

**CITY OF PERRIS
FLOOD CONTROL MAINTENANCE DISTRICT NO. 1
PRELIMINARY ASSESSMENT ROLL
FISCAL YEAR 2024/25**

**THIS ASSESSMENT ROLL IS APPLICABLE FOR THE ENSUING 12-MONTH PERIOD, BEING
THE FISCAL YEAR COMMENCING JULY 1, 2024 TO JUNE 30, 2025**

**THE ASSESSMENTS ARE THOSE AS CONFIRMED IN COLUMN I, UNLESS A DIFFERENT
FIGURE APPEARS IN COLUMN II, AS MODIFIED**

ASSESSOR'S PARCEL NUMBER	I AMOUNT OF ASSESSMENT	II ASSESSMENT AS MODIFIED
303-560-004	94.30	
303-560-005	94.30	
303-560-006	94.30	
303-560-007	94.30	
303-560-008	94.30	
303-560-009	94.30	
303-560-010	94.30	
303-560-011	94.30	
303-560-012	94.30	
303-560-013	94.30	
303-560-014	94.30	
303-560-015	94.30	
303-560-016	94.30	
303-560-017	94.30	
303-560-018	94.30	
303-560-019	94.30	
303-560-020	94.30	
303-560-021	94.30	
303-560-022	94.30	
303-561-001	94.30	
303-561-002	94.30	
303-561-003	94.30	
303-561-004	94.30	
303-561-005	94.30	
303-561-006	94.30	
303-561-007	94.30	
303-561-008	94.30	
303-561-009	94.30	
303-561-010	94.30	
303-561-011	94.30	
303-561-012	94.30	
303-561-013	94.30	
303-561-014	94.30	
303-561-015	94.30	
303-561-016	94.30	
303-561-017	94.30	
303-561-018	94.30	
303-562-001	94.30	
303-562-002	94.30	
303-562-003	94.30	
303-562-004	94.30	
303-562-005	94.30	
303-562-006	94.30	
303-562-007	94.30	
303-562-008	94.30	

**CITY OF PERRIS
FLOOD CONTROL MAINTENANCE DISTRICT NO. 1
PRELIMINARY ASSESSMENT ROLL
FISCAL YEAR 2024/25**

**THIS ASSESSMENT ROLL IS APPLICABLE FOR THE ENSUING 12-MONTH PERIOD, BEING
THE FISCAL YEAR COMMENCING JULY 1, 2024 TO JUNE 30, 2025**

**THE ASSESSMENTS ARE THOSE AS CONFIRMED IN COLUMN I, UNLESS A DIFFERENT
FIGURE APPEARS IN COLUMN II, AS MODIFIED**

ASSESSOR'S PARCEL NUMBER	I AMOUNT OF ASSESSMENT	II ASSESSMENT AS MODIFIED
303-562-009	94.30	
303-562-010	94.30	
303-562-011	94.30	
303-562-012	94.30	
303-562-013	94.30	
303-562-014	94.30	
303-562-015	94.30	
303-562-016	94.30	
303-562-017	94.30	
303-562-018	94.30	
303-563-001	94.30	
303-563-002	94.30	
303-563-003	94.30	
303-563-004	94.30	
303-563-005	94.30	
303-563-006	94.30	
303-563-007	94.30	
303-563-008	94.30	
303-563-009	94.30	
303-563-010	94.30	
303-563-011	94.30	
303-563-012	94.30	
303-563-013	94.30	
303-570-001	94.30	
303-570-002	94.30	
303-570-003	94.30	
303-570-004	94.30	
303-570-005	94.30	
303-570-006	94.30	
303-570-007	94.30	
303-570-008	94.30	
303-570-009	94.30	
303-570-010	94.30	
303-570-011	94.30	
303-570-012	94.30	
303-570-013	94.30	
303-570-014	94.30	
303-570-015	94.30	
303-570-016	94.30	
303-570-017	94.30	
303-570-018	94.30	
303-570-019	94.30	
303-570-020	94.30	
303-570-021	94.30	
303-570-022	94.30	

**CITY OF PERRIS
FLOOD CONTROL MAINTENANCE DISTRICT NO. 1
PRELIMINARY ASSESSMENT ROLL
FISCAL YEAR 2024/25**

**THIS ASSESSMENT ROLL IS APPLICABLE FOR THE ENSUING 12-MONTH PERIOD, BEING
THE FISCAL YEAR COMMENCING JULY 1, 2024 TO JUNE 30, 2025**

**THE ASSESSMENTS ARE THOSE AS CONFIRMED IN COLUMN I, UNLESS A DIFFERENT
FIGURE APPEARS IN COLUMN II, AS MODIFIED**

ASSESSOR'S PARCEL NUMBER	I AMOUNT OF ASSESSMENT	II ASSESSMENT AS MODIFIED
303-570-023	94.30	
303-570-024	94.30	
303-570-025	94.30	
303-570-026	94.30	
303-570-027	94.30	
303-570-028	94.30	
303-570-029	94.30	
303-570-030	94.30	
303-570-031	94.30	
303-570-032	94.30	
303-570-033	94.30	
303-570-034	94.30	
303-570-035	94.30	
303-570-036	94.30	
303-570-037	94.30	
303-570-038	94.30	
303-570-039	94.30	
303-570-040	94.30	
303-571-001	94.30	
303-571-002	94.30	
303-571-003	94.30	
303-571-004	94.30	
303-571-005	94.30	
303-571-006	94.30	
303-571-007	94.30	
303-571-008	94.30	
303-571-009	94.30	
303-571-010	94.30	
303-571-011	94.30	
303-572-001	94.30	
303-572-002	94.30	
303-572-003	94.30	
303-572-004	94.30	
303-572-005	94.30	
303-572-006	94.30	
303-572-007	94.30	
303-572-008	94.30	
303-572-009	94.30	
303-572-010	94.30	
303-573-001	94.30	
303-573-002	94.30	
303-573-003	94.30	
303-573-004	94.30	
303-573-005	94.30	
303-573-006	94.30	

**CITY OF PERRIS
FLOOD CONTROL MAINTENANCE DISTRICT NO. 1
PRELIMINARY ASSESSMENT ROLL
FISCAL YEAR 2024/25**

**THIS ASSESSMENT ROLL IS APPLICABLE FOR THE ENSUING 12-MONTH PERIOD, BEING
THE FISCAL YEAR COMMENCING JULY 1, 2024 TO JUNE 30, 2025**

**THE ASSESSMENTS ARE THOSE AS CONFIRMED IN COLUMN I, UNLESS A DIFFERENT
FIGURE APPEARS IN COLUMN II, AS MODIFIED**

ASSESSOR'S PARCEL NUMBER	I AMOUNT OF ASSESSMENT	II ASSESSMENT AS MODIFIED
303-573-007	94.30	
303-573-008	94.30	
303-573-009	94.30	
303-573-010	94.30	
303-573-011	94.30	
303-573-012	94.30	
303-573-013	94.30	
303-573-014	94.30	
303-573-015	94.30	
303-573-016	94.30	
303-573-017	94.30	
303-573-018	94.30	
303-573-019	94.30	
303-580-001	94.30	
303-580-002	94.30	
303-580-003	94.30	
303-580-004	94.30	
303-580-005	94.30	
303-580-006	94.30	
303-580-007	94.30	
303-580-008	94.30	
303-580-009	94.30	
303-580-010	94.30	
303-580-011	94.30	
303-580-012	94.30	
303-580-013	94.30	
303-580-014	94.30	
303-580-015	94.30	
303-580-016	94.30	
303-580-017	94.30	
303-580-018	94.30	
303-580-019	94.30	
303-580-020	94.30	
303-580-021	94.30	
303-580-022	94.30	
303-580-023	94.30	
303-580-024	94.30	
303-580-025	94.30	
303-580-026	94.30	
303-580-027	94.30	
303-580-028	94.30	
303-580-029	94.30	
303-580-030	94.30	
303-580-031	94.30	
303-581-001	94.30	

**CITY OF PERRIS
FLOOD CONTROL MAINTENANCE DISTRICT NO. 1
PRELIMINARY ASSESSMENT ROLL
FISCAL YEAR 2024/25**

**THIS ASSESSMENT ROLL IS APPLICABLE FOR THE ENSUING 12-MONTH PERIOD, BEING
THE FISCAL YEAR COMMENCING JULY 1, 2024 TO JUNE 30, 2025**

**THE ASSESSMENTS ARE THOSE AS CONFIRMED IN COLUMN I, UNLESS A DIFFERENT
FIGURE APPEARS IN COLUMN II, AS MODIFIED**

ASSESSOR'S PARCEL NUMBER	I AMOUNT OF ASSESSMENT	II ASSESSMENT AS MODIFIED
303-581-002	94.30	
303-581-003	94.30	
303-581-004	94.30	
303-581-005	94.30	
303-581-006	94.30	
303-581-007	94.30	
303-581-008	94.30	
303-581-009	94.30	
303-581-010	94.30	
303-581-011	94.30	
303-581-012	94.30	
303-581-013	94.30	
303-581-014	94.30	
303-582-001	94.30	
303-582-002	94.30	
303-582-003	94.30	
303-582-004	94.30	
303-582-005	94.30	
303-582-006	94.30	
303-582-007	94.30	
303-582-008	94.30	
303-582-009	94.30	
303-582-010	94.30	
303-582-011	94.30	
303-583-001	94.30	
303-583-002	94.30	
303-583-003	94.30	
303-583-004	94.30	
303-583-005	94.30	
303-583-006	94.30	
303-583-007	94.30	
303-583-008	94.30	
303-583-009	94.30	
303-583-010	94.30	
303-583-011	94.30	
303-583-012	94.30	
303-583-013	94.30	
303-583-014	94.30	
303-583-015	94.30	
303-583-016	94.30	
303-583-017	94.30	
303-583-018	94.30	
303-583-019	94.30	
303-583-020	94.30	
303-583-021	94.30	

**CITY OF PERRIS
FLOOD CONTROL MAINTENANCE DISTRICT NO. 1
PRELIMINARY ASSESSMENT ROLL
FISCAL YEAR 2024/25**

**THIS ASSESSMENT ROLL IS APPLICABLE FOR THE ENSUING 12-MONTH PERIOD, BEING
THE FISCAL YEAR COMMENCING JULY 1, 2024 TO JUNE 30, 2025**

**THE ASSESSMENTS ARE THOSE AS CONFIRMED IN COLUMN I, UNLESS A DIFFERENT
FIGURE APPEARS IN COLUMN II, AS MODIFIED**

ASSESSOR'S PARCEL NUMBER	I AMOUNT OF ASSESSMENT	II ASSESSMENT AS MODIFIED
303-583-022	94.30	
303-583-023	94.30	
303-583-024	94.30	
303-583-025	94.30	
303-583-026	94.30	
303-583-027	94.30	
303-583-028	94.30	
303-584-001	94.30	
303-584-002	94.30	
303-584-003	94.30	
303-584-004	94.30	
303-584-005	94.30	
303-584-006	94.30	
303-584-007	94.30	
303-584-008	94.30	
303-584-009	94.30	
303-584-010	94.30	
303-590-001	94.30	
303-590-002	94.30	
303-590-003	94.30	
303-590-004	94.30	
303-590-005	94.30	
303-590-006	94.30	
303-590-007	94.30	
303-590-008	94.30	
303-590-009	94.30	
303-590-010	94.30	
303-590-011	94.30	
303-590-012	94.30	
303-590-013	94.30	
303-590-014	94.30	
303-590-015	94.30	
303-590-016	94.30	
303-590-017	94.30	
303-590-018	94.30	
303-590-019	94.30	
303-590-020	94.30	
303-590-021	94.30	
303-590-022	94.30	
303-590-023	94.30	
303-590-024	94.30	
303-590-025	94.30	
303-590-026	94.30	
303-590-027	94.30	
303-590-028	94.30	

**CITY OF PERRIS
FLOOD CONTROL MAINTENANCE DISTRICT NO. 1
PRELIMINARY ASSESSMENT ROLL
FISCAL YEAR 2024/25**

**THIS ASSESSMENT ROLL IS APPLICABLE FOR THE ENSUING 12-MONTH PERIOD, BEING
THE FISCAL YEAR COMMENCING JULY 1, 2024 TO JUNE 30, 2025**

**THE ASSESSMENTS ARE THOSE AS CONFIRMED IN COLUMN I, UNLESS A DIFFERENT
FIGURE APPEARS IN COLUMN II, AS MODIFIED**

ASSESSOR'S PARCEL NUMBER	I AMOUNT OF ASSESSMENT	II ASSESSMENT AS MODIFIED
303-590-029	94.30	
303-590-030	94.30	
303-590-031	94.30	
303-590-032	94.30	
303-590-033	94.30	
303-590-034	94.30	
303-590-035	94.30	
303-590-036	94.30	
303-590-037	94.30	
303-590-038	94.30	
303-590-039	94.30	
303-590-040	94.30	
303-590-041	94.30	
303-590-042	94.30	
303-590-043	94.30	
303-590-044	94.30	
303-591-001	94.30	
303-591-002	94.30	
303-591-003	94.30	
303-591-004	94.30	
303-592-001	94.30	
303-592-002	94.30	
303-592-003	94.30	
303-592-004	94.30	
303-592-005	94.30	
303-592-006	94.30	
303-592-007	94.30	
303-592-008	94.30	
303-592-009	94.30	
303-592-010	94.30	
303-600-001	94.30	
303-600-002	94.30	
303-600-003	94.30	
303-600-004	94.30	
303-600-005	94.30	
303-600-006	94.30	
303-600-007	94.30	
303-600-008	94.30	
303-600-009	94.30	
303-600-010	94.30	
303-600-011	94.30	
303-600-012	94.30	
303-600-013	94.30	
303-600-014	94.30	
303-600-015	94.30	

**CITY OF PERRIS
 FLOOD CONTROL MAINTENANCE DISTRICT NO. 1
 PRELIMINARY ASSESSMENT ROLL
 FISCAL YEAR 2024/25**

**THIS ASSESSMENT ROLL IS APPLICABLE FOR THE ENSUING 12-MONTH PERIOD, BEING
 THE FISCAL YEAR COMMENCING JULY 1, 2024 TO JUNE 30, 2025**

**THE ASSESSMENTS ARE THOSE AS CONFIRMED IN COLUMN I, UNLESS A DIFFERENT
 FIGURE APPEARS IN COLUMN II, AS MODIFIED**

ASSESSOR'S PARCEL NUMBER	I AMOUNT OF ASSESSMENT	II ASSESSMENT AS MODIFIED
303-600-016	94.30	
303-600-017	94.30	
303-600-018	94.30	
303-600-019	94.30	
303-600-020	94.30	
303-600-021	94.30	
303-600-022	94.30	
303-600-023	94.30	
303-600-024	94.30	
303-600-025	94.30	
303-600-026	94.30	
303-600-027	94.30	
303-600-028	94.30	
303-600-029	94.30	
303-600-030	94.30	
303-600-031	94.30	
303-600-032	94.30	
303-600-033	94.30	
303-600-034	94.30	
303-600-035	94.30	
303-600-036	94.30	
303-600-037	94.30	
303-600-038	94.30	
303-600-039	94.30	
303-601-001	94.30	
303-601-002	94.30	
303-601-003	94.30	
303-601-004	94.30	
303-601-005	94.30	
303-601-006	94.30	
303-601-007	94.30	
303-601-008	94.30	
303-601-009	94.30	
303-601-010	94.30	
303-601-011	94.30	
303-601-012	94.30	
303-602-001	94.30	
303-602-002	94.30	
303-602-003	94.30	
303-602-004	94.30	
303-602-005	94.30	
303-602-006	94.30	
303-602-007	94.30	
303-602-008	94.30	
303-602-009	94.30	

**CITY OF PERRIS
FLOOD CONTROL MAINTENANCE DISTRICT NO. 1
PRELIMINARY ASSESSMENT ROLL
FISCAL YEAR 2024/25**

**THIS ASSESSMENT ROLL IS APPLICABLE FOR THE ENSUING 12-MONTH PERIOD, BEING
THE FISCAL YEAR COMMENCING JULY 1, 2024 TO JUNE 30, 2025**

**THE ASSESSMENTS ARE THOSE AS CONFIRMED IN COLUMN I, UNLESS A DIFFERENT
FIGURE APPEARS IN COLUMN II, AS MODIFIED**

ASSESSOR'S PARCEL NUMBER	I AMOUNT OF ASSESSMENT	II ASSESSMENT AS MODIFIED
303-602-010	94.30	
303-602-011	94.30	
303-602-012	94.30	
303-602-013	94.30	
303-602-014	94.30	
303-602-015	94.30	
303-602-016	94.30	
303-602-017	94.30	
303-602-018	94.30	
303-602-019	94.30	
303-602-020	94.30	
303-602-021	94.30	
303-602-022	94.30	
303-602-023	94.30	
303-602-024	94.30	
303-602-025	94.30	
303-602-026	94.30	
303-602-027	94.30	
303-602-028	94.30	
303-602-029	94.30	
303-602-030	94.30	
303-602-031	94.30	
303-602-032	94.30	
303-602-033	94.30	
303-602-034	94.30	
303-602-035	94.30	
303-602-036	94.30	
303-602-037	94.30	
303-602-038	94.30	
303-602-039	94.30	
303-602-040	94.30	
303-602-041	94.30	
303-602-042	94.30	
303-602-043	94.30	
303-602-044	94.30	
303-602-045	94.30	
303-602-046	94.30	
303-602-047	94.30	
303-610-001	41.82	
303-610-002	41.82	
303-610-003	41.82	
303-610-004	41.82	
303-610-005	41.82	
303-610-006	41.82	
303-610-007	41.82	

**CITY OF PERRIS
FLOOD CONTROL MAINTENANCE DISTRICT NO. 1
PRELIMINARY ASSESSMENT ROLL
FISCAL YEAR 2024/25**

**THIS ASSESSMENT ROLL IS APPLICABLE FOR THE ENSUING 12-MONTH PERIOD, BEING
THE FISCAL YEAR COMMENCING JULY 1, 2024 TO JUNE 30, 2025**

**THE ASSESSMENTS ARE THOSE AS CONFIRMED IN COLUMN I, UNLESS A DIFFERENT
FIGURE APPEARS IN COLUMN II, AS MODIFIED**

ASSESSOR'S PARCEL NUMBER	I AMOUNT OF ASSESSMENT	II ASSESSMENT AS MODIFIED
303-610-008	41.82	
303-610-009	41.82	
303-610-010	41.82	
303-610-011	41.82	
303-610-012	41.82	
303-610-013	41.82	
303-611-001	41.82	
303-611-002	41.82	
303-611-003	41.82	
303-620-001	41.82	
303-620-002	41.82	
303-620-003	41.82	
303-620-004	41.82	
303-620-005	41.82	
303-620-006	41.82	
303-620-007	41.82	
303-620-008	41.82	
303-620-009	41.82	
303-621-001	41.82	
303-621-002	41.82	
303-621-003	41.82	
303-621-004	41.82	
303-621-005	41.82	
303-621-006	41.82	
303-621-007	41.82	
303-621-008	41.82	
303-621-009	41.82	
303-621-010	41.82	
303-621-011	41.82	
303-621-012	41.82	
303-621-013	41.82	
303-621-014	41.82	
303-621-015	41.82	
303-621-016	41.82	
303-621-017	41.82	
303-621-018	41.82	
303-621-019	41.82	
303-621-020	41.82	
303-621-021	41.82	
303-621-022	41.82	
303-621-023	41.82	
303-621-024	41.82	
303-621-025	41.82	
303-621-026	41.82	
303-621-027	41.82	

**CITY OF PERRIS
FLOOD CONTROL MAINTENANCE DISTRICT NO. 1
PRELIMINARY ASSESSMENT ROLL
FISCAL YEAR 2024/25**

**THIS ASSESSMENT ROLL IS APPLICABLE FOR THE ENSUING 12-MONTH PERIOD, BEING
THE FISCAL YEAR COMMENCING JULY 1, 2024 TO JUNE 30, 2025**

**THE ASSESSMENTS ARE THOSE AS CONFIRMED IN COLUMN I, UNLESS A DIFFERENT
FIGURE APPEARS IN COLUMN II, AS MODIFIED**

ASSESSOR'S PARCEL NUMBER	I AMOUNT OF ASSESSMENT	II ASSESSMENT AS MODIFIED
303-621-028	41.82	
303-621-029	41.82	
303-621-030	41.82	
303-621-031	41.82	
303-621-032	41.82	
303-621-033	41.82	
303-621-034	41.82	
303-621-035	41.82	
303-621-036	41.82	
303-621-037	41.82	
303-621-038	41.82	
303-621-039	41.82	
303-621-040	41.82	
303-621-041	41.82	
303-621-042	41.82	
303-621-043	41.82	
303-621-044	41.82	
303-621-045	41.82	
303-621-046	41.82	
303-621-047	41.82	
303-621-048	41.82	
303-621-049	41.82	
303-621-050	41.82	
303-621-051	41.82	
303-621-052	41.82	
303-622-001	41.82	
303-622-002	41.82	
303-622-003	41.82	
303-622-004	41.82	
303-622-005	41.82	
303-622-006	41.82	
303-622-007	41.82	
303-622-008	41.82	
303-622-009	41.82	
303-622-010	41.82	
303-622-011	41.82	
303-622-012	41.82	
303-630-001	41.82	
303-630-002	41.82	
303-630-003	41.82	
303-630-004	41.82	
303-630-005	41.82	
303-630-006	41.82	
303-630-007	41.82	
303-630-008	41.82	

**CITY OF PERRIS
FLOOD CONTROL MAINTENANCE DISTRICT NO. 1
PRELIMINARY ASSESSMENT ROLL
FISCAL YEAR 2024/25**

**THIS ASSESSMENT ROLL IS APPLICABLE FOR THE ENSUING 12-MONTH PERIOD, BEING
THE FISCAL YEAR COMMENCING JULY 1, 2024 TO JUNE 30, 2025**

**THE ASSESSMENTS ARE THOSE AS CONFIRMED IN COLUMN I, UNLESS A DIFFERENT
FIGURE APPEARS IN COLUMN II, AS MODIFIED**

ASSESSOR'S PARCEL NUMBER	I AMOUNT OF ASSESSMENT	II ASSESSMENT AS MODIFIED
303-631-001	41.82	
303-631-002	41.82	
303-631-003	41.82	
303-631-004	41.82	
303-631-005	41.82	
303-631-006	41.82	
303-631-007	41.82	
303-631-008	41.82	
303-631-009	41.82	
303-631-010	41.82	
303-631-011	41.82	
303-631-012	41.82	
303-631-013	41.82	
303-631-014	41.82	
303-632-001	41.82	
303-632-002	41.82	
303-632-003	41.82	
303-632-004	41.82	
303-632-005	41.82	
303-632-006	41.82	
303-632-007	41.82	
303-632-008	41.82	
303-632-009	41.82	
303-632-010	41.82	
303-632-011	41.82	
303-632-012	41.82	
303-632-013	41.82	
303-632-014	41.82	
303-632-015	41.82	
303-632-016	41.82	
303-632-017	41.82	
303-632-018	41.82	
303-632-019	41.82	
303-632-020	41.82	
303-632-021	41.82	
303-632-022	41.82	
303-632-023	41.82	
303-632-024	41.82	
303-632-025	41.82	
303-632-026	41.82	
303-632-027	41.82	
303-632-028	41.82	
303-632-029	41.82	
303-632-030	41.82	
303-632-031	41.82	

**CITY OF PERRIS
FLOOD CONTROL MAINTENANCE DISTRICT NO. 1
PRELIMINARY ASSESSMENT ROLL
FISCAL YEAR 2024/25**

**THIS ASSESSMENT ROLL IS APPLICABLE FOR THE ENSUING 12-MONTH PERIOD, BEING
THE FISCAL YEAR COMMENCING JULY 1, 2024 TO JUNE 30, 2025**

**THE ASSESSMENTS ARE THOSE AS CONFIRMED IN COLUMN I, UNLESS A DIFFERENT
FIGURE APPEARS IN COLUMN II, AS MODIFIED**

ASSESSOR'S PARCEL NUMBER	I AMOUNT OF ASSESSMENT	II ASSESSMENT AS MODIFIED
303-632-032	41.82	
303-632-033	41.82	
303-632-034	41.82	
303-632-035	41.82	
303-632-036	41.82	
303-632-037	41.82	
303-632-038	41.82	
303-632-039	41.82	
303-632-040	41.82	
303-632-041	41.82	
303-632-042	41.82	
303-632-043	41.82	
303-632-044	41.82	
303-632-045	41.82	
303-632-046	41.82	
303-632-047	41.82	
303-632-048	41.82	
303-632-049	41.82	
303-632-050	41.82	
303-632-051	41.82	
303-640-001	41.82	
303-640-002	41.82	
303-640-003	41.82	
303-640-004	41.82	
303-640-005	41.82	
303-640-006	41.82	
303-640-007	41.82	
303-640-008	41.82	
303-640-009	41.82	
303-640-010	41.82	
303-640-011	41.82	
303-640-012	41.82	
303-640-013	41.82	
303-640-014	41.82	
303-640-015	41.82	
303-640-016	41.82	
303-640-017	41.82	
303-640-018	41.82	
303-640-019	41.82	
303-640-020	41.82	
303-640-021	41.82	
303-640-022	41.82	
303-641-001	41.82	
303-641-002	41.82	
303-641-003	41.82	

**CITY OF PERRIS
FLOOD CONTROL MAINTENANCE DISTRICT NO. 1
PRELIMINARY ASSESSMENT ROLL
FISCAL YEAR 2024/25**

**THIS ASSESSMENT ROLL IS APPLICABLE FOR THE ENSUING 12-MONTH PERIOD, BEING
THE FISCAL YEAR COMMENCING JULY 1, 2024 TO JUNE 30, 2025**

**THE ASSESSMENTS ARE THOSE AS CONFIRMED IN COLUMN I, UNLESS A DIFFERENT
FIGURE APPEARS IN COLUMN II, AS MODIFIED**

ASSESSOR'S PARCEL NUMBER	I AMOUNT OF ASSESSMENT	II ASSESSMENT AS MODIFIED
303-641-004	41.82	
303-641-005	41.82	
303-641-006	41.82	
303-642-001	41.82	
303-642-002	41.82	
303-642-003	41.82	
303-642-004	41.82	
303-642-005	41.82	
303-642-006	41.82	
303-642-007	41.82	
303-642-008	41.82	
303-642-009	41.82	
303-642-010	41.82	
303-642-011	41.82	
303-642-012	41.82	
303-642-013	41.82	
303-642-014	41.82	
303-642-015	41.82	
303-642-016	41.82	
303-642-017	41.82	
303-642-018	41.82	
303-642-019	41.82	
303-642-020	41.82	
303-642-021	41.82	
303-642-022	41.82	
303-642-023	41.82	
303-642-024	41.82	
303-642-025	41.82	
303-642-026	41.82	
303-642-027	41.82	
303-642-028	41.82	
303-642-029	41.82	
303-642-030	41.82	
303-642-031	41.82	
303-642-032	41.82	
303-642-033	41.82	
303-642-034	41.82	
303-642-035	41.82	
303-642-036	41.82	
303-642-037	41.82	
303-642-038	41.82	
303-642-039	41.82	
303-642-040	41.82	
303-642-041	41.82	
303-642-042	41.82	

**CITY OF PERRIS
FLOOD CONTROL MAINTENANCE DISTRICT NO. 1
PRELIMINARY ASSESSMENT ROLL
FISCAL YEAR 2024/25**

**THIS ASSESSMENT ROLL IS APPLICABLE FOR THE ENSUING 12-MONTH PERIOD, BEING
THE FISCAL YEAR COMMENCING JULY 1, 2024 TO JUNE 30, 2025**

**THE ASSESSMENTS ARE THOSE AS CONFIRMED IN COLUMN I, UNLESS A DIFFERENT
FIGURE APPEARS IN COLUMN II, AS MODIFIED**

ASSESSOR'S PARCEL NUMBER	I AMOUNT OF ASSESSMENT	II ASSESSMENT AS MODIFIED
303-642-043	41.82	
303-642-044	41.82	
303-642-045	41.82	
303-642-046	41.82	
303-642-047	41.82	
303-642-048	41.82	
303-642-049	41.82	
303-642-050	41.82	
303-642-051	41.82	
303-642-052	41.82	
303-642-053	41.82	
303-642-054	41.82	
303-642-055	41.82	
303-642-056	41.82	
303-642-057	41.82	
303-642-058	41.82	
303-642-059	41.82	
303-642-060	41.82	
303-642-061	41.82	
303-642-062	41.82	
303-642-063	41.82	
303-642-064	41.82	
303-650-001	160.06	
303-650-002	160.06	
303-650-003	160.06	
303-650-004	160.06	
303-650-005	160.06	
303-650-006	160.06	
303-650-007	160.06	
303-650-008	160.06	
303-650-009	160.06	
303-650-010	160.06	
303-651-001	160.06	
303-651-002	160.06	
303-651-003	160.06	
303-651-004	160.06	
303-651-005	160.06	
303-651-006	160.06	
303-651-007	160.06	
303-651-008	160.06	
303-651-009	160.06	
303-651-010	160.06	
303-651-011	160.06	
303-651-012	160.06	
303-651-013	160.06	

**CITY OF PERRIS
 FLOOD CONTROL MAINTENANCE DISTRICT NO. 1
 PRELIMINARY ASSESSMENT ROLL
 FISCAL YEAR 2024/25**

**THIS ASSESSMENT ROLL IS APPLICABLE FOR THE ENSUING 12-MONTH PERIOD, BEING
 THE FISCAL YEAR COMMENCING JULY 1, 2024 TO JUNE 30, 2025**

**THE ASSESSMENTS ARE THOSE AS CONFIRMED IN COLUMN I, UNLESS A DIFFERENT
 FIGURE APPEARS IN COLUMN II, AS MODIFIED**

ASSESSOR'S PARCEL NUMBER	I	II
	AMOUNT OF ASSESSMENT	ASSESSMENT AS MODIFIED
303-651-014	160.06	
303-651-015	160.06	
303-651-016	160.06	
303-651-017	160.06	
303-651-018	160.06	
303-652-001	160.06	
303-652-002	160.06	
303-652-003	160.06	
303-652-004	160.06	
303-652-005	160.06	
303-652-006	160.06	
303-652-007	160.06	
303-652-008	160.06	
303-652-009	160.06	
303-652-010	160.06	
303-652-011	160.06	
303-652-012	160.06	
303-652-013	160.06	
303-652-014	160.06	
303-652-015	160.06	
303-652-016	160.06	
303-652-017	160.06	
303-652-018	160.06	
303-652-019	160.06	
303-652-020	160.06	
303-652-021	160.06	
303-652-022	160.06	
303-652-023	160.06	
303-652-024	160.06	
303-652-025	160.06	
303-652-026	160.06	
303-652-027	160.06	
303-652-028	160.06	
303-652-029	160.06	
303-652-030	160.06	
303-653-001	160.06	
303-653-002	160.06	
303-653-003	160.06	
303-653-004	160.06	
303-653-005	160.06	
303-653-006	160.06	
303-653-007	160.06	
303-653-008	160.06	
303-653-009	160.06	
303-653-010	160.06	

**CITY OF PERRIS
FLOOD CONTROL MAINTENANCE DISTRICT NO. 1
PRELIMINARY ASSESSMENT ROLL
FISCAL YEAR 2024/25**

**THIS ASSESSMENT ROLL IS APPLICABLE FOR THE ENSUING 12-MONTH PERIOD, BEING
THE FISCAL YEAR COMMENCING JULY 1, 2024 TO JUNE 30, 2025**

**THE ASSESSMENTS ARE THOSE AS CONFIRMED IN COLUMN I, UNLESS A DIFFERENT
FIGURE APPEARS IN COLUMN II, AS MODIFIED**

ASSESSOR'S PARCEL NUMBER	I AMOUNT OF ASSESSMENT	II ASSESSMENT AS MODIFIED
303-653-011	160.06	
303-653-012	160.06	
303-653-013	160.06	
303-660-001	160.06	
303-660-002	160.06	
303-660-003	160.06	
303-660-004	160.06	
303-660-005	160.06	
303-660-006	160.06	
303-660-007	160.06	
303-660-008	160.06	
303-660-009	160.06	
303-660-010	160.06	
303-660-011	160.06	
303-660-012	160.06	
303-660-013	160.06	
303-661-001	160.06	
303-661-002	160.06	
303-661-003	160.06	
303-661-004	160.06	
303-661-005	160.06	
303-661-006	160.06	
303-661-007	160.06	
303-661-008	160.06	
303-661-009	160.06	
303-661-010	160.06	
303-661-011	160.06	
303-661-012	160.06	
303-661-013	160.06	
303-661-014	160.06	
303-661-015	160.06	
303-661-016	160.06	
303-661-017	160.06	
303-661-018	160.06	
303-662-001	160.06	
303-662-002	160.06	
303-662-003	160.06	
303-662-004	160.06	
303-662-005	160.06	
303-662-006	160.06	
303-662-007	160.06	
303-662-008	160.06	
303-662-009	160.06	
303-662-010	160.06	
303-662-011	160.06	

**CITY OF PERRIS
FLOOD CONTROL MAINTENANCE DISTRICT NO. 1
PRELIMINARY ASSESSMENT ROLL
FISCAL YEAR 2024/25**

**THIS ASSESSMENT ROLL IS APPLICABLE FOR THE ENSUING 12-MONTH PERIOD, BEING
THE FISCAL YEAR COMMENCING JULY 1, 2024 TO JUNE 30, 2025**

**THE ASSESSMENTS ARE THOSE AS CONFIRMED IN COLUMN I, UNLESS A DIFFERENT
FIGURE APPEARS IN COLUMN II, AS MODIFIED**

ASSESSOR'S PARCEL NUMBER	I AMOUNT OF ASSESSMENT	II ASSESSMENT AS MODIFIED
303-662-012	160.06	
303-662-013	160.06	
303-662-014	160.06	
303-662-015	160.06	
303-662-016	160.06	
303-662-017	160.06	
303-662-018	160.06	
303-662-019	160.06	
303-662-020	160.06	
303-662-021	160.06	
303-662-022	160.06	
303-662-023	160.06	
303-662-024	160.06	
303-662-025	160.06	
303-662-026	160.06	
303-662-027	160.06	
303-662-028	160.06	
303-662-029	160.06	
303-662-030	160.06	
303-663-001	160.06	
303-663-002	160.06	
303-663-003	160.06	
303-663-004	160.06	
303-663-005	160.06	
303-663-006	160.06	
303-663-007	160.06	
303-663-008	160.06	
303-663-009	160.06	
303-663-010	160.06	
303-670-002	41.82	
303-670-003	41.82	
303-670-004	41.82	
303-670-005	41.82	
303-670-006	41.82	
303-670-007	41.82	
303-670-008	41.82	
303-670-009	41.82	
303-670-010	41.82	
303-670-011	41.82	
303-670-012	41.82	
303-671-001	41.82	
303-671-002	41.82	
303-671-003	41.82	
303-671-004	41.82	
303-671-005	41.82	

**CITY OF PERRIS
FLOOD CONTROL MAINTENANCE DISTRICT NO. 1
PRELIMINARY ASSESSMENT ROLL
FISCAL YEAR 2024/25**

**THIS ASSESSMENT ROLL IS APPLICABLE FOR THE ENSUING 12-MONTH PERIOD, BEING
THE FISCAL YEAR COMMENCING JULY 1, 2024 TO JUNE 30, 2025**

**THE ASSESSMENTS ARE THOSE AS CONFIRMED IN COLUMN I, UNLESS A DIFFERENT
FIGURE APPEARS IN COLUMN II, AS MODIFIED**

ASSESSOR'S PARCEL NUMBER	I AMOUNT OF ASSESSMENT	II ASSESSMENT AS MODIFIED
303-671-006	41.82	
303-671-007	41.82	
303-671-008	41.82	
303-671-009	41.82	
303-671-010	41.82	
303-671-011	41.82	
303-671-012	41.82	
303-671-013	41.82	
303-671-014	41.82	
303-671-015	41.82	
303-671-016	41.82	
303-671-017	41.82	
303-671-018	41.82	
303-671-019	41.82	
303-671-020	41.82	
303-671-021	41.82	
303-671-022	41.82	
303-671-023	41.82	
303-671-024	41.82	
303-671-025	41.82	
303-671-026	41.82	
303-671-027	41.82	
303-671-028	41.82	
303-671-029	41.82	
303-671-030	41.82	
303-672-001	41.82	
303-672-002	41.82	
303-672-003	41.82	
303-672-004	41.82	
303-672-005	41.82	
303-672-006	41.82	
303-672-007	41.82	
303-672-008	41.82	
303-672-009	41.82	
303-672-010	41.82	
303-672-011	41.82	
303-672-012	41.82	
303-672-013	41.82	
303-672-014	41.82	
303-672-015	41.82	
303-672-016	41.82	
303-672-017	41.82	
303-672-018	41.82	
303-672-019	41.82	
303-672-020	41.82	

**CITY OF PERRIS
FLOOD CONTROL MAINTENANCE DISTRICT NO. 1
PRELIMINARY ASSESSMENT ROLL
FISCAL YEAR 2024/25**

**THIS ASSESSMENT ROLL IS APPLICABLE FOR THE ENSUING 12-MONTH PERIOD, BEING
THE FISCAL YEAR COMMENCING JULY 1, 2024 TO JUNE 30, 2025**

**THE ASSESSMENTS ARE THOSE AS CONFIRMED IN COLUMN I, UNLESS A DIFFERENT
FIGURE APPEARS IN COLUMN II, AS MODIFIED**

ASSESSOR'S PARCEL NUMBER	I AMOUNT OF ASSESSMENT	II ASSESSMENT AS MODIFIED
303-672-021	41.82	
303-672-022	41.82	
303-672-023	41.82	
303-672-024	41.82	
303-672-025	41.82	
303-672-026	41.82	
303-672-027	41.82	
303-672-028	41.82	
303-672-029	41.82	
303-672-030	41.82	
303-672-031	41.82	
303-672-032	41.82	
303-672-033	41.82	
303-672-034	41.82	
303-672-035	41.82	
303-672-036	41.82	
303-672-037	41.82	
303-672-038	41.82	
303-672-039	41.82	
303-672-040	41.82	
303-672-041	41.82	
303-672-042	41.82	
303-672-043	41.82	
303-672-044	41.82	
303-672-045	41.82	
303-672-046	41.82	
303-672-047	41.82	
303-672-048	41.82	
303-672-049	41.82	
303-672-050	41.82	
303-672-051	41.82	
303-672-052	41.82	
303-672-053	41.82	
303-672-054	41.82	
303-672-055	41.82	
303-672-056	41.82	
303-672-057	41.82	
303-672-058	41.82	
303-672-059	41.82	
303-672-060	41.82	
303-680-001	338.22	
303-680-002	338.22	
303-680-003	338.22	
303-680-004	338.22	
303-680-005	338.22	

**CITY OF PERRIS
 FLOOD CONTROL MAINTENANCE DISTRICT NO. 1
 PRELIMINARY ASSESSMENT ROLL
 FISCAL YEAR 2024/25**

**THIS ASSESSMENT ROLL IS APPLICABLE FOR THE ENSUING 12-MONTH PERIOD, BEING
 THE FISCAL YEAR COMMENCING JULY 1, 2024 TO JUNE 30, 2025**

**THE ASSESSMENTS ARE THOSE AS CONFIRMED IN COLUMN I, UNLESS A DIFFERENT
 FIGURE APPEARS IN COLUMN II, AS MODIFIED**

ASSESSOR'S PARCEL NUMBER	I AMOUNT OF ASSESSMENT	II ASSESSMENT AS MODIFIED
303-680-006	338.22	
303-680-007	338.22	
303-680-008	338.22	
303-680-009	338.22	
303-680-010	338.22	
303-680-011	338.22	
303-680-012	338.22	
303-680-013	338.22	
303-680-014	338.22	
303-680-015	338.22	
303-680-016	338.22	
303-680-017	338.22	
303-680-018	338.22	
303-680-019	338.22	
303-680-020	338.22	
303-680-021	338.22	
303-680-022	338.22	
303-680-023	338.22	
303-680-024	338.22	
303-680-025	338.22	
303-680-026	338.22	
303-680-027	338.22	
303-680-028	338.22	
303-680-029	338.22	
303-680-030	338.22	
303-680-031	338.22	
303-680-032	338.22	
303-680-033	338.22	
303-680-034	338.22	
303-680-035	338.22	
303-680-036	338.22	
303-680-037	338.22	
303-680-038	338.22	
303-680-039	338.22	
303-680-040	338.22	
303-680-041	338.22	
303-680-042	338.22	
303-680-043	338.22	
303-681-001	338.22	
303-681-002	338.22	
303-681-003	338.22	
303-681-004	338.22	
303-681-005	338.22	
303-681-006	338.22	
303-681-007	338.22	

**CITY OF PERRIS
FLOOD CONTROL MAINTENANCE DISTRICT NO. 1
PRELIMINARY ASSESSMENT ROLL
FISCAL YEAR 2024/25**

**THIS ASSESSMENT ROLL IS APPLICABLE FOR THE ENSUING 12-MONTH PERIOD, BEING
THE FISCAL YEAR COMMENCING JULY 1, 2024 TO JUNE 30, 2025**

**THE ASSESSMENTS ARE THOSE AS CONFIRMED IN COLUMN I, UNLESS A DIFFERENT
FIGURE APPEARS IN COLUMN II, AS MODIFIED**

ASSESSOR'S PARCEL NUMBER	I AMOUNT OF ASSESSMENT	II ASSESSMENT AS MODIFIED
303-681-008	338.22	
303-681-009	338.22	
303-681-010	338.22	
303-681-011	338.22	
303-681-012	338.22	
303-681-013	338.22	
303-681-014	338.22	
303-681-015	338.22	
303-681-016	338.22	
303-690-001	338.22	
303-690-002	338.22	
303-690-003	338.22	
303-690-004	338.22	
303-690-005	338.22	
303-690-006	338.22	
303-690-007	338.22	
303-690-008	338.22	
303-690-009	338.22	
303-690-010	338.22	
303-690-011	338.22	
303-690-012	338.22	
303-690-013	338.22	
303-690-014	338.22	
303-690-015	338.22	
303-690-016	338.22	
303-690-017	338.22	
303-690-018	338.22	
303-690-019	338.22	
303-690-020	338.22	
303-690-021	338.22	
303-690-022	338.22	
303-690-023	338.22	
303-690-024	338.22	
303-690-025	338.22	
303-690-026	338.22	
303-690-027	338.22	
303-690-028	338.22	
303-690-029	338.22	
303-690-030	338.22	
303-690-031	338.22	
303-690-032	338.22	
303-690-033	338.22	
303-690-034	338.22	
303-690-035	338.22	
303-690-036	338.22	

**CITY OF PERRIS
FLOOD CONTROL MAINTENANCE DISTRICT NO. 1
PRELIMINARY ASSESSMENT ROLL
FISCAL YEAR 2024/25**

**THIS ASSESSMENT ROLL IS APPLICABLE FOR THE ENSUING 12-MONTH PERIOD, BEING
THE FISCAL YEAR COMMENCING JULY 1, 2024 TO JUNE 30, 2025**

**THE ASSESSMENTS ARE THOSE AS CONFIRMED IN COLUMN I, UNLESS A DIFFERENT
FIGURE APPEARS IN COLUMN II, AS MODIFIED**

ASSESSOR'S PARCEL NUMBER	I AMOUNT OF ASSESSMENT	II ASSESSMENT AS MODIFIED
303-690-037	338.22	
303-690-038	338.22	
303-690-039	338.22	
303-690-040	338.22	
303-691-001	338.22	
303-691-002	338.22	
303-691-003	338.22	
303-691-004	338.22	
303-691-005	338.22	
303-691-006	338.22	
303-691-007	338.22	
303-691-008	338.22	
303-691-009	338.22	
303-691-010	338.22	
303-691-011	338.22	
303-691-012	338.22	
303-691-013	338.22	
303-691-014	338.22	
303-691-015	338.22	
303-691-016	338.22	
303-691-017	338.22	
303-691-018	338.22	
303-691-019	338.22	
303-691-020	338.22	
303-691-021	338.22	
303-691-022	338.22	
303-691-023	338.22	
303-691-024	338.22	
303-692-001	338.22	
303-692-002	338.22	
303-692-003	338.22	
303-692-004	338.22	
303-692-005	338.22	
303-692-006	338.22	
303-692-007	338.22	
303-692-008	338.22	
303-692-009	338.22	
303-692-010	338.22	
303-692-011	338.22	
303-692-012	338.22	
303-692-013	338.22	
303-692-014	338.22	
303-692-015	338.22	
303-692-016	338.22	
303-692-017	338.22	

**CITY OF PERRIS
FLOOD CONTROL MAINTENANCE DISTRICT NO. 1
PRELIMINARY ASSESSMENT ROLL
FISCAL YEAR 2024/25**

**THIS ASSESSMENT ROLL IS APPLICABLE FOR THE ENSUING 12-MONTH PERIOD, BEING
THE FISCAL YEAR COMMENCING JULY 1, 2024 TO JUNE 30, 2025**

**THE ASSESSMENTS ARE THOSE AS CONFIRMED IN COLUMN I, UNLESS A DIFFERENT
FIGURE APPEARS IN COLUMN II, AS MODIFIED**

ASSESSOR'S PARCEL NUMBER	I AMOUNT OF ASSESSMENT	II ASSESSMENT AS MODIFIED
303-692-018	338.22	
303-692-019	338.22	
303-692-020	338.22	
303-692-021	338.22	
303-692-022	338.22	
303-692-023	338.22	
303-692-024	338.22	
303-700-001	296.20	
303-700-002	296.20	
303-700-003	296.20	
303-700-004	296.20	
303-700-005	296.20	
303-700-006	296.20	
303-700-007	296.20	
303-700-008	296.20	
303-700-009	296.20	
303-700-010	296.20	
303-700-011	296.20	
303-700-012	296.20	
303-701-001	296.20	
303-701-002	296.20	
303-701-003	296.20	
303-701-004	296.20	
303-701-005	296.20	
303-701-006	296.20	
303-701-007	296.20	
303-701-008	296.20	
303-701-009	296.20	
303-701-010	296.20	
303-701-011	296.20	
303-701-012	296.20	
303-701-013	296.20	
303-701-014	296.20	
303-701-015	296.20	
303-701-016	296.20	
303-701-017	296.20	
303-701-018	296.20	
303-710-001	296.20	
303-710-002	296.20	
303-710-003	296.20	
303-710-004	296.20	
303-710-005	296.20	
303-710-006	296.20	
303-710-007	296.20	
303-710-008	296.20	

**CITY OF PERRIS
FLOOD CONTROL MAINTENANCE DISTRICT NO. 1
PRELIMINARY ASSESSMENT ROLL
FISCAL YEAR 2024/25**

**THIS ASSESSMENT ROLL IS APPLICABLE FOR THE ENSUING 12-MONTH PERIOD, BEING
THE FISCAL YEAR COMMENCING JULY 1, 2024 TO JUNE 30, 2025**

**THE ASSESSMENTS ARE THOSE AS CONFIRMED IN COLUMN I, UNLESS A DIFFERENT
FIGURE APPEARS IN COLUMN II, AS MODIFIED**

ASSESSOR'S PARCEL NUMBER	I AMOUNT OF ASSESSMENT	II ASSESSMENT AS MODIFIED
303-710-009	296.20	
303-710-010	296.20	
303-710-011	296.20	
303-710-012	296.20	
303-710-013	296.20	
303-710-014	296.20	
303-710-015	296.20	
303-710-016	296.20	
303-710-017	296.20	
303-710-018	296.20	
303-710-019	296.20	
303-710-020	296.20	
303-710-021	296.20	
303-711-001	296.20	
303-711-002	296.20	
303-711-003	296.20	
303-711-004	296.20	
303-711-005	296.20	
303-711-006	296.20	
303-711-007	296.20	
303-711-008	296.20	
303-711-009	296.20	
303-711-010	296.20	
303-711-011	296.20	
303-711-012	296.20	
303-711-013	296.20	
303-711-014	296.20	
303-711-015	296.20	
303-711-016	296.20	
303-711-017	296.20	
303-711-018	296.20	
303-711-019	296.20	
303-711-020	296.20	
303-711-021	296.20	
303-711-022	296.20	
303-711-023	296.20	
303-711-024	296.20	
303-711-025	296.20	
303-711-026	296.20	
303-711-027	296.20	
303-711-028	296.20	
303-711-029	296.20	
303-711-030	296.20	
303-711-031	296.20	
303-711-032	296.20	

**CITY OF PERRIS
FLOOD CONTROL MAINTENANCE DISTRICT NO. 1
PRELIMINARY ASSESSMENT ROLL
FISCAL YEAR 2024/25**

**THIS ASSESSMENT ROLL IS APPLICABLE FOR THE ENSUING 12-MONTH PERIOD, BEING
THE FISCAL YEAR COMMENCING JULY 1, 2024 TO JUNE 30, 2025**

**THE ASSESSMENTS ARE THOSE AS CONFIRMED IN COLUMN I, UNLESS A DIFFERENT
FIGURE APPEARS IN COLUMN II, AS MODIFIED**

ASSESSOR'S PARCEL NUMBER	I AMOUNT OF ASSESSMENT	II ASSESSMENT AS MODIFIED
303-711-033	296.20	
303-711-034	296.20	
303-712-001	296.20	
303-712-002	296.20	
303-712-003	296.20	
303-712-004	296.20	
303-712-005	296.20	
303-712-006	296.20	
303-712-007	296.20	
303-712-008	296.20	
303-712-009	296.20	
303-712-010	296.20	
303-712-011	296.20	
303-712-012	296.20	
303-712-013	296.20	
303-712-014	296.20	
303-712-015	296.20	
303-712-016	296.20	
303-712-017	296.20	
303-712-018	296.20	
303-712-019	296.20	
303-712-020	296.20	
303-712-021	296.20	
303-712-022	296.20	
303-712-023	296.20	
303-720-001	296.20	
303-720-002	296.20	
303-720-003	296.20	
303-720-004	296.20	
303-720-005	296.20	
303-720-006	296.20	
303-720-007	296.20	
303-720-008	296.20	
303-720-009	296.20	
303-720-010	296.20	
303-720-011	296.20	
303-720-012	296.20	
303-720-013	296.20	
303-720-014	296.20	
303-720-015	296.20	
303-720-016	296.20	
303-720-017	296.20	
303-720-018	296.20	
303-720-019	296.20	
303-720-020	296.20	

**CITY OF PERRIS
FLOOD CONTROL MAINTENANCE DISTRICT NO. 1
PRELIMINARY ASSESSMENT ROLL
FISCAL YEAR 2024/25**

**THIS ASSESSMENT ROLL IS APPLICABLE FOR THE ENSUING 12-MONTH PERIOD, BEING
THE FISCAL YEAR COMMENCING JULY 1, 2024 TO JUNE 30, 2025**

**THE ASSESSMENTS ARE THOSE AS CONFIRMED IN COLUMN I, UNLESS A DIFFERENT
FIGURE APPEARS IN COLUMN II, AS MODIFIED**

ASSESSOR'S PARCEL NUMBER	I AMOUNT OF ASSESSMENT	II ASSESSMENT AS MODIFIED
303-720-021	296.20	
303-720-022	296.20	
303-720-023	296.20	
303-720-024	296.20	
303-720-025	296.20	
303-720-026	296.20	
303-720-027	296.20	
303-720-028	296.20	
303-720-029	296.20	
303-720-030	296.20	
303-720-031	296.20	
303-720-032	296.20	
303-720-033	296.20	
303-720-034	296.20	
303-720-035	296.20	
303-720-036	296.20	
303-720-037	296.20	
303-720-038	296.20	
303-720-039	296.20	
303-720-040	296.20	
303-720-041	296.20	
303-720-042	296.20	
303-720-043	296.20	
303-720-044	296.20	
303-720-045	296.20	
303-720-046	296.20	
303-720-047	296.20	
303-720-048	296.20	
303-720-049	296.20	
303-720-050	296.20	
303-720-051	296.20	
303-720-052	296.20	
303-720-053	296.20	
303-720-054	296.20	
303-720-055	296.20	
303-720-056	296.20	
303-720-057	296.20	
303-720-058	296.20	
303-720-059	296.20	
303-720-060	296.20	
303-720-061	296.20	
303-720-062	296.20	
303-720-063	296.20	
303-720-064	296.20	
303-720-065	296.20	

**CITY OF PERRIS
FLOOD CONTROL MAINTENANCE DISTRICT NO. 1
PRELIMINARY ASSESSMENT ROLL
FISCAL YEAR 2024/25**

**THIS ASSESSMENT ROLL IS APPLICABLE FOR THE ENSUING 12-MONTH PERIOD, BEING
THE FISCAL YEAR COMMENCING JULY 1, 2024 TO JUNE 30, 2025**

**THE ASSESSMENTS ARE THOSE AS CONFIRMED IN COLUMN I, UNLESS A DIFFERENT
FIGURE APPEARS IN COLUMN II, AS MODIFIED**

ASSESSOR'S PARCEL NUMBER	I AMOUNT OF ASSESSMENT	II ASSESSMENT AS MODIFIED
303-720-066	296.20	
303-720-067	296.20	
303-720-068	296.20	
303-720-069	296.20	
303-720-070	296.20	
303-720-071	296.20	
303-720-072	296.20	
303-720-073	296.20	
303-720-074	296.20	
303-720-075	296.20	
303-720-076	296.20	
303-720-077	296.20	
303-720-078	296.20	
303-720-079	296.20	
303-720-080	296.20	
303-720-081	296.20	
303-720-082	296.20	
303-720-083	296.20	
303-720-084	296.20	
303-720-085	296.20	
303-720-086	296.20	
303-720-087	296.20	
303-720-088	296.20	
303-720-089	296.20	
303-720-090	296.20	
303-720-091	296.20	
303-720-092	296.20	
303-720-093	296.20	
303-720-094	296.20	
303-721-001	296.20	
303-721-002	296.20	
303-721-003	296.20	
303-721-004	296.20	
303-721-005	296.20	
303-721-006	296.20	
303-721-007	296.20	
303-721-008	296.20	
303-721-009	296.20	
303-721-010	296.20	
303-721-011	296.20	
303-721-012	296.20	
303-721-013	296.20	
303-721-014	296.20	
303-721-015	296.20	
303-721-016	296.20	

**CITY OF PERRIS
FLOOD CONTROL MAINTENANCE DISTRICT NO. 1
PRELIMINARY ASSESSMENT ROLL
FISCAL YEAR 2024/25**

**THIS ASSESSMENT ROLL IS APPLICABLE FOR THE ENSUING 12-MONTH PERIOD, BEING
THE FISCAL YEAR COMMENCING JULY 1, 2024 TO JUNE 30, 2025**

**THE ASSESSMENTS ARE THOSE AS CONFIRMED IN COLUMN I, UNLESS A DIFFERENT
FIGURE APPEARS IN COLUMN II, AS MODIFIED**

ASSESSOR'S PARCEL NUMBER	I AMOUNT OF ASSESSMENT	II ASSESSMENT AS MODIFIED
303-721-017	296.20	
303-721-018	296.20	
303-721-019	296.20	
303-721-020	296.20	
303-721-021	296.20	
303-721-022	296.20	
303-721-023	296.20	
303-721-024	296.20	
303-721-025	296.20	
303-721-026	296.20	
303-721-027	296.20	
303-721-028	296.20	
303-721-029	296.20	
303-721-030	296.20	
303-721-031	296.20	
303-721-032	296.20	
303-721-033	296.20	
303-730-001	296.20	
303-730-002	296.20	
303-730-003	296.20	
303-730-004	296.20	
303-730-005	296.20	
303-730-006	296.20	
303-730-007	296.20	
303-730-008	296.20	
303-730-009	296.20	
303-730-010	296.20	
303-730-011	296.20	
303-730-012	296.20	
303-730-013	296.20	
303-730-014	296.20	
303-730-015	296.20	
303-730-016	296.20	
303-730-017	296.20	
303-730-018	296.20	
303-730-019	296.20	
303-730-020	296.20	
303-730-021	296.20	
303-730-022	296.20	
303-730-023	296.20	
303-730-024	296.20	
303-731-001	296.20	
303-731-002	296.20	
303-731-003	296.20	
303-731-004	296.20	

**CITY OF PERRIS
FLOOD CONTROL MAINTENANCE DISTRICT NO. 1
PRELIMINARY ASSESSMENT ROLL
FISCAL YEAR 2024/25**

**THIS ASSESSMENT ROLL IS APPLICABLE FOR THE ENSUING 12-MONTH PERIOD, BEING
THE FISCAL YEAR COMMENCING JULY 1, 2024 TO JUNE 30, 2025**

**THE ASSESSMENTS ARE THOSE AS CONFIRMED IN COLUMN I, UNLESS A DIFFERENT
FIGURE APPEARS IN COLUMN II, AS MODIFIED**

ASSESSOR'S PARCEL NUMBER	I AMOUNT OF ASSESSMENT	II ASSESSMENT AS MODIFIED
303-731-005	296.20	
303-731-006	296.20	
303-731-007	296.20	
303-731-008	296.20	
303-731-009	296.20	
303-731-010	296.20	
303-731-011	296.20	
303-731-012	296.20	
303-731-013	296.20	
303-731-014	296.20	
303-731-015	296.20	
303-731-016	296.20	
303-731-017	296.20	
303-731-018	296.20	
303-731-019	296.20	
303-731-020	296.20	
303-731-021	296.20	
303-731-022	296.20	
303-731-023	296.20	
303-731-024	296.20	
303-731-025	296.20	
303-731-026	296.20	
303-731-027	296.20	
303-731-028	296.20	
303-731-029	296.20	
303-731-030	296.20	
303-731-031	296.20	
303-731-032	296.20	
303-731-033	296.20	
303-731-034	296.20	
303-731-035	296.20	
303-731-036	296.20	
303-731-037	296.20	
303-731-038	296.20	
303-731-039	296.20	
303-731-040	296.20	
303-731-041	296.20	
303-731-042	296.20	
303-731-043	296.20	
303-732-001	296.20	
303-732-002	296.20	
303-732-003	296.20	
303-732-004	296.20	
303-732-005	296.20	
303-732-006	296.20	

**CITY OF PERRIS
FLOOD CONTROL MAINTENANCE DISTRICT NO. 1
PRELIMINARY ASSESSMENT ROLL
FISCAL YEAR 2024/25**

**THIS ASSESSMENT ROLL IS APPLICABLE FOR THE ENSUING 12-MONTH PERIOD, BEING
THE FISCAL YEAR COMMENCING JULY 1, 2024 TO JUNE 30, 2025**

**THE ASSESSMENTS ARE THOSE AS CONFIRMED IN COLUMN I, UNLESS A DIFFERENT
FIGURE APPEARS IN COLUMN II, AS MODIFIED**

ASSESSOR'S PARCEL NUMBER	I AMOUNT OF ASSESSMENT	II ASSESSMENT AS MODIFIED
303-732-007	296.20	
303-732-008	296.20	
303-732-009	296.20	
303-732-010	296.20	
303-732-011	296.20	
303-732-012	296.20	
303-732-013	296.20	
303-732-014	296.20	
303-732-015	296.20	
303-732-016	296.20	
303-732-017	296.20	
303-732-018	296.20	
303-732-019	296.20	
303-733-001	296.20	
303-733-002	296.20	
303-733-003	296.20	
303-733-004	296.20	
303-733-005	296.20	
303-733-006	296.20	
303-733-007	296.20	
303-733-008	296.20	
303-733-009	296.20	
303-733-010	296.20	
303-733-011	296.20	
303-733-012	296.20	
303-733-013	296.20	
305-020-017	0.00	
305-020-023	0.00	
305-020-029	0.00	
305-020-030	0.00	
305-020-031	0.00	
305-020-032	0.00	
305-150-059		
305-150-060		
305-150-061		
305-150-063	0.00	
305-150-064	0.00	
305-150-065	0.00	
305-200-039	0.00	
305-210-029	45,889.72	
305-210-030	2,957.04	
305-210-031	1,734.20	
305-210-032	1,711.96	
305-210-033	2,089.92	
305-210-036	1,311.76	

**CITY OF PERRIS
FLOOD CONTROL MAINTENANCE DISTRICT NO. 1
PRELIMINARY ASSESSMENT ROLL
FISCAL YEAR 2024/25**

**THIS ASSESSMENT ROLL IS APPLICABLE FOR THE ENSUING 12-MONTH PERIOD, BEING
THE FISCAL YEAR COMMENCING JULY 1, 2024 TO JUNE 30, 2025**

**THE ASSESSMENTS ARE THOSE AS CONFIRMED IN COLUMN I, UNLESS A DIFFERENT
FIGURE APPEARS IN COLUMN II, AS MODIFIED**

ASSESSOR'S PARCEL NUMBER	I AMOUNT OF ASSESSMENT	II ASSESSMENT AS MODIFIED
305-210-037	0.00	
305-210-038	0.00	
305-210-039	1,000.50	
305-210-041	2,334.50	
305-240-012	3,470.74	
305-240-016	483.26	
305-240-017	2,641.50	
305-240-018	362.44	
305-240-019	549.16	
305-240-020	631.54	
305-240-021	472.28	
305-240-022	560.14	
305-240-023	1,136.78	
305-240-024	818.26	
305-240-025	532.68	
305-240-027	4,146.22	
305-240-030	494.24	
305-240-031	2,394.38	
305-240-032	3,393.86	
305-240-034	3,232.56	
305-280-001	223.94	
305-280-002	223.94	
307-380-001	321.22	
307-380-002	321.22	
307-380-003	321.22	
307-380-004	321.22	
307-380-005	321.22	
307-380-006	321.22	
307-380-007	321.22	
307-380-008	321.22	
307-380-009	321.22	
307-380-010	321.22	
307-380-011	321.22	
307-380-012	321.22	
307-380-013	321.22	
307-380-014	321.22	
307-380-015	321.22	
307-380-016	321.22	
307-381-001	321.22	
307-381-002	321.22	
307-381-003	321.22	
307-381-004	321.22	
307-381-005	321.22	
307-381-006	321.22	
307-381-007	321.22	

**CITY OF PERRIS
FLOOD CONTROL MAINTENANCE DISTRICT NO. 1
PRELIMINARY ASSESSMENT ROLL
FISCAL YEAR 2024/25**

**THIS ASSESSMENT ROLL IS APPLICABLE FOR THE ENSUING 12-MONTH PERIOD, BEING
THE FISCAL YEAR COMMENCING JULY 1, 2024 TO JUNE 30, 2025**

**THE ASSESSMENTS ARE THOSE AS CONFIRMED IN COLUMN I, UNLESS A DIFFERENT
FIGURE APPEARS IN COLUMN II, AS MODIFIED**

ASSESSOR'S PARCEL NUMBER	I AMOUNT OF ASSESSMENT	II ASSESSMENT AS MODIFIED
307-381-008	321.22	
307-381-009	321.22	
307-381-010	321.22	
307-381-011	321.22	
307-381-012	321.22	
307-381-013	321.22	
307-382-001	321.22	
307-382-002	321.22	
307-383-001	321.22	
307-383-002	321.22	
307-383-003	321.22	
307-383-004	321.22	
307-383-005	321.22	
307-383-006	321.22	
307-383-007	321.22	
307-383-008	321.22	
307-383-009	321.22	
307-383-010	321.22	
307-383-011	321.22	
307-383-012	321.22	
307-383-013	321.22	
307-383-014	321.22	
307-383-015	321.22	
307-383-016	321.22	
307-383-017	321.22	
307-383-018	321.22	
307-383-019	321.22	
307-383-020	321.22	
307-383-021	321.22	
307-383-022	321.22	
307-383-023	321.22	
307-383-024	321.22	
307-383-025	321.22	
307-383-026	321.22	
307-383-027	321.22	
307-383-028	321.22	
307-383-029	321.22	
307-383-030	321.22	
307-383-031	321.22	
307-383-032	321.22	
307-383-033	321.22	
307-383-034	321.22	
307-383-035	321.22	
307-383-036	321.22	
307-383-037	321.22	

**CITY OF PERRIS
FLOOD CONTROL MAINTENANCE DISTRICT NO. 1
PRELIMINARY ASSESSMENT ROLL
FISCAL YEAR 2024/25**

**THIS ASSESSMENT ROLL IS APPLICABLE FOR THE ENSUING 12-MONTH PERIOD, BEING
THE FISCAL YEAR COMMENCING JULY 1, 2024 TO JUNE 30, 2025**

**THE ASSESSMENTS ARE THOSE AS CONFIRMED IN COLUMN I, UNLESS A DIFFERENT
FIGURE APPEARS IN COLUMN II, AS MODIFIED**

ASSESSOR'S PARCEL NUMBER	I AMOUNT OF ASSESSMENT	II ASSESSMENT AS MODIFIED
307-383-038	321.22	
307-383-039	321.22	
307-383-040	321.22	
307-383-041	321.22	
307-390-001	321.22	
307-390-002	321.22	
307-390-003	321.22	
307-390-004	321.22	
307-390-005	321.22	
307-390-006	321.22	
307-390-007	321.22	
307-390-008	321.22	
307-390-010	321.22	
307-390-011	321.22	
307-391-001	321.22	
307-391-002	321.22	
307-391-003	321.22	
307-391-004	321.22	
307-391-005	321.22	
307-391-006	321.22	
307-391-007	321.22	
307-391-008	321.22	
307-391-009	321.22	
307-391-010	321.22	
307-391-011	321.22	
307-392-001	321.22	
307-392-002	321.22	
307-392-003	321.22	
307-392-004	321.22	
307-392-005	321.22	
307-392-006	321.22	
307-392-007	321.22	
307-392-008	321.22	
307-392-009	321.22	
307-392-010	321.22	
307-392-011	321.22	
307-392-012	321.22	
307-392-013	321.22	
307-392-014	321.22	
307-392-015	321.22	
307-392-016	321.22	
307-392-017	321.22	
307-392-018	321.22	
307-392-019	321.22	
307-392-020	321.22	

**CITY OF PERRIS
 FLOOD CONTROL MAINTENANCE DISTRICT NO. 1
 PRELIMINARY ASSESSMENT ROLL
 FISCAL YEAR 2024/25**

**THIS ASSESSMENT ROLL IS APPLICABLE FOR THE ENSUING 12-MONTH PERIOD, BEING
 THE FISCAL YEAR COMMENCING JULY 1, 2024 TO JUNE 30, 2025**

**THE ASSESSMENTS ARE THOSE AS CONFIRMED IN COLUMN I, UNLESS A DIFFERENT
 FIGURE APPEARS IN COLUMN II, AS MODIFIED**

ASSESSOR'S PARCEL NUMBER	I AMOUNT OF ASSESSMENT	II ASSESSMENT AS MODIFIED
307-392-021	321.22	
307-392-022	321.22	
307-392-023	321.22	
307-392-024	321.22	
307-392-025	321.22	
307-392-026	321.22	
307-392-027	321.22	
307-392-028	321.22	
307-392-029	321.22	
307-392-030	321.22	
307-392-031	321.22	
307-392-032	321.22	
307-392-033	321.22	
307-392-034	321.22	
307-392-035	321.22	
307-392-036	321.22	
307-392-037	321.22	
307-392-038	321.22	
307-392-039	321.22	
307-392-040	321.22	
307-392-041	321.22	
307-392-042	321.22	
307-392-043	321.22	
307-392-044	321.22	
307-392-045	321.22	
307-392-046	321.22	
307-392-047	321.22	
307-392-048	321.22	
307-392-049	321.22	
307-392-050	321.22	
307-392-051	321.22	
307-392-052	321.22	
307-392-053	321.22	
307-392-054	321.22	
307-392-055	321.22	
307-392-056	321.22	
307-392-057	321.22	
307-392-058	321.22	
307-392-059	321.22	
307-392-060	321.22	
307-392-061	321.22	
307-392-062	321.22	
307-392-063	321.22	
307-392-064	321.22	
307-392-065	321.22	

**CITY OF PERRIS
FLOOD CONTROL MAINTENANCE DISTRICT NO. 1
PRELIMINARY ASSESSMENT ROLL
FISCAL YEAR 2024/25**

**THIS ASSESSMENT ROLL IS APPLICABLE FOR THE ENSUING 12-MONTH PERIOD, BEING
THE FISCAL YEAR COMMENCING JULY 1, 2024 TO JUNE 30, 2025**

**THE ASSESSMENTS ARE THOSE AS CONFIRMED IN COLUMN I, UNLESS A DIFFERENT
FIGURE APPEARS IN COLUMN II, AS MODIFIED**

ASSESSOR'S PARCEL NUMBER	I AMOUNT OF ASSESSMENT	II ASSESSMENT AS MODIFIED
307-392-066	321.22	
307-400-001	321.22	
307-400-002	321.22	
307-400-003	321.22	
307-400-004	321.22	
307-400-005	321.22	
307-400-006	321.22	
307-400-007	321.22	
307-400-008	321.22	
307-400-009	321.22	
307-400-010	321.22	
307-400-011	321.22	
307-400-012	321.22	
307-400-013	321.22	
307-400-014	321.22	
307-400-015	321.22	
307-400-016	321.22	
307-400-017	321.22	
307-400-018	321.22	
307-400-019	321.22	
307-400-020	321.22	
307-400-021	321.22	
307-400-022	321.22	
307-400-023	321.22	
307-400-024	321.22	
307-400-025	321.22	
307-400-026	321.22	
307-400-027	321.22	
307-400-028	321.22	
307-400-029	321.22	
307-400-030	321.22	
307-400-032	321.22	
307-400-033	321.22	
307-400-034	321.22	
307-400-035	321.22	
307-400-036	321.22	
307-400-037	321.22	
307-400-038	321.22	
307-400-039	321.22	
307-400-040	321.22	
307-400-041	321.22	
307-420-001	282.44	
307-420-002	282.44	
307-420-003	282.44	
307-420-004	282.44	

**CITY OF PERRIS
 FLOOD CONTROL MAINTENANCE DISTRICT NO. 1
 PRELIMINARY ASSESSMENT ROLL
 FISCAL YEAR 2024/25**

**THIS ASSESSMENT ROLL IS APPLICABLE FOR THE ENSUING 12-MONTH PERIOD, BEING
 THE FISCAL YEAR COMMENCING JULY 1, 2024 TO JUNE 30, 2025**

**THE ASSESSMENTS ARE THOSE AS CONFIRMED IN COLUMN I, UNLESS A DIFFERENT
 FIGURE APPEARS IN COLUMN II, AS MODIFIED**

ASSESSOR'S PARCEL NUMBER	I AMOUNT OF ASSESSMENT	II ASSESSMENT AS MODIFIED
307-420-005	282.44	
307-420-006	282.44	
307-420-007	282.44	
307-420-008	282.44	
307-420-009	282.44	
307-420-010	282.44	
307-420-011	282.44	
307-420-012	282.44	
307-420-013	282.44	
307-420-014	282.44	
307-420-015	282.44	
307-420-016	282.44	
307-420-017	282.44	
307-420-018	282.44	
307-420-019	282.44	
307-420-020	282.44	
307-420-021	282.44	
307-420-022	282.44	
307-420-023	282.44	
307-420-024	282.44	
307-420-025	282.44	
307-420-026	282.44	
307-420-027	282.44	
307-420-028	282.44	
307-420-029	282.44	
307-420-030	282.44	
307-420-031	282.44	
307-421-001	282.44	
307-421-002	282.44	
307-421-003	282.44	
307-421-004	282.44	
307-421-005	282.44	
307-421-006	282.44	
307-421-007	282.44	
307-421-008	282.44	
307-421-009	282.44	
307-421-010	282.44	
307-421-011	282.44	
307-421-012	282.44	
307-421-013	282.44	
307-421-014	282.44	
307-421-015	282.44	
307-421-016	282.44	
307-421-017	282.44	
307-421-018	282.44	

**CITY OF PERRIS
FLOOD CONTROL MAINTENANCE DISTRICT NO. 1
PRELIMINARY ASSESSMENT ROLL
FISCAL YEAR 2024/25**

**THIS ASSESSMENT ROLL IS APPLICABLE FOR THE ENSUING 12-MONTH PERIOD, BEING
THE FISCAL YEAR COMMENCING JULY 1, 2024 TO JUNE 30, 2025**

**THE ASSESSMENTS ARE THOSE AS CONFIRMED IN COLUMN I, UNLESS A DIFFERENT
FIGURE APPEARS IN COLUMN II, AS MODIFIED**

ASSESSOR'S PARCEL NUMBER	I AMOUNT OF ASSESSMENT	II ASSESSMENT AS MODIFIED
307-421-019	282.44	
307-421-020	282.44	
307-422-001	282.44	
307-422-002	282.44	
307-422-003	282.44	
307-422-004	282.44	
307-422-005	282.44	
307-422-006	282.44	
307-422-007	282.44	
307-422-008	282.44	
307-422-009	282.44	
307-422-010	282.44	
307-430-001	282.44	
307-430-002	282.44	
307-430-003	282.44	
307-430-004	282.44	
307-430-005	282.44	
307-430-006	282.44	
307-430-007	282.44	
307-430-008	282.44	
307-430-009	282.44	
307-430-010	282.44	
307-430-011	282.44	
307-430-012	282.44	
307-430-013	282.44	
307-430-014	282.44	
307-430-015	282.44	
307-430-016	282.44	
307-430-017	282.44	
307-430-018	282.44	
307-430-019	282.44	
307-430-020	282.44	
307-431-001	282.44	
307-431-002	282.44	
307-431-003	282.44	
307-431-004	282.44	
307-431-005	282.44	
307-431-006	282.44	
307-431-007	282.44	
307-431-008	282.44	
307-431-009	282.44	
307-431-010	282.44	
307-431-011	282.44	
307-431-012	282.44	
307-431-013	282.44	

**CITY OF PERRIS
FLOOD CONTROL MAINTENANCE DISTRICT NO. 1
PRELIMINARY ASSESSMENT ROLL
FISCAL YEAR 2024/25**

**THIS ASSESSMENT ROLL IS APPLICABLE FOR THE ENSUING 12-MONTH PERIOD, BEING
THE FISCAL YEAR COMMENCING JULY 1, 2024 TO JUNE 30, 2025**

**THE ASSESSMENTS ARE THOSE AS CONFIRMED IN COLUMN I, UNLESS A DIFFERENT
FIGURE APPEARS IN COLUMN II, AS MODIFIED**

ASSESSOR'S PARCEL NUMBER	I AMOUNT OF ASSESSMENT	II ASSESSMENT AS MODIFIED
307-431-014	282.44	
307-431-015	282.44	
307-431-016	282.44	
307-431-017	282.44	
307-431-018	282.44	
307-431-019	282.44	
307-431-020	282.44	
307-431-021	282.44	
307-431-022	282.44	
307-431-023	282.44	
307-431-024	282.44	
307-431-025	282.44	
307-432-001	282.44	
307-432-002	282.44	
307-432-003	282.44	
307-432-004	282.44	
307-432-005	282.44	
307-432-006	282.44	
307-432-007	282.44	
307-432-008	282.44	
307-432-009	282.44	
307-432-010	282.44	
307-432-011	282.44	
307-432-012	282.44	
307-432-013	282.44	
307-432-014	282.44	
307-432-015	282.44	
307-432-016	282.44	
307-432-017	282.44	
307-432-018	282.44	
307-432-019	282.44	
307-432-020	282.44	
307-432-021	282.44	
307-432-022	282.44	
307-432-023	282.44	
307-432-024	282.44	
307-432-025	282.44	
307-432-026	282.44	
307-432-027	282.44	
307-432-028	282.44	
307-432-029	282.44	
307-432-030	282.44	
307-432-031	282.44	
307-432-032	282.44	
307-432-033	282.44	

**CITY OF PERRIS
FLOOD CONTROL MAINTENANCE DISTRICT NO. 1
PRELIMINARY ASSESSMENT ROLL
FISCAL YEAR 2024/25**

**THIS ASSESSMENT ROLL IS APPLICABLE FOR THE ENSUING 12-MONTH PERIOD, BEING
THE FISCAL YEAR COMMENCING JULY 1, 2024 TO JUNE 30, 2025**

**THE ASSESSMENTS ARE THOSE AS CONFIRMED IN COLUMN I, UNLESS A DIFFERENT
FIGURE APPEARS IN COLUMN II, AS MODIFIED**

ASSESSOR'S PARCEL NUMBER	I AMOUNT OF ASSESSMENT	II ASSESSMENT AS MODIFIED
307-432-034	282.44	
307-432-035	282.44	
307-432-036	282.44	
307-432-037	282.44	
307-432-038	282.44	
307-432-039	282.44	
307-432-040	282.44	
307-432-041	282.44	
307-432-042	282.44	
307-432-043	282.44	
307-432-044	282.44	
307-432-045	282.44	
307-432-046	282.44	
307-432-047	282.44	
307-432-048	282.44	
307-440-001	282.44	
307-440-002	282.44	
307-440-003	282.44	
307-440-004	282.44	
307-440-005	282.44	
307-440-006	282.44	
307-440-007	282.44	
307-440-008	282.44	
307-441-001	282.44	
307-441-002	282.44	
307-441-003	282.44	
307-441-004	282.44	
307-441-005	282.44	
307-441-006	282.44	
307-441-007	282.44	
307-441-008	282.44	
307-441-009	282.44	
307-441-010	282.44	
307-441-011	282.44	
307-441-012	282.44	
307-441-013	282.44	
307-441-014	282.44	
307-441-015	282.44	
307-441-016	282.44	
307-441-017	282.44	
307-441-018	282.44	
307-441-019	282.44	
307-441-020	282.44	
307-441-021	282.44	
307-441-022	282.44	

**CITY OF PERRIS
 FLOOD CONTROL MAINTENANCE DISTRICT NO. 1
 PRELIMINARY ASSESSMENT ROLL
 FISCAL YEAR 2024/25**

**THIS ASSESSMENT ROLL IS APPLICABLE FOR THE ENSUING 12-MONTH PERIOD, BEING
 THE FISCAL YEAR COMMENCING JULY 1, 2024 TO JUNE 30, 2025**

**THE ASSESSMENTS ARE THOSE AS CONFIRMED IN COLUMN I, UNLESS A DIFFERENT
 FIGURE APPEARS IN COLUMN II, AS MODIFIED**

ASSESSOR'S PARCEL NUMBER	I AMOUNT OF ASSESSMENT	II ASSESSMENT AS MODIFIED
307-441-023	282.44	
307-441-024	282.44	
307-441-025	282.44	
307-441-026	282.44	
307-441-027	282.44	
307-441-028	282.44	
307-441-029	282.44	
307-441-030	282.44	
307-441-031	282.44	
307-441-032	282.44	
307-441-033	282.44	
307-441-034	282.44	
307-441-035	282.44	
307-441-036	282.44	
307-441-037	282.44	
307-441-038	282.44	
307-441-039	282.44	
307-441-040	282.44	
307-441-041	282.44	
307-441-042	282.44	
307-441-043	282.44	
307-441-044	282.44	
307-441-045	282.44	
307-441-046	282.44	
307-441-047	282.44	
307-441-048	282.44	
307-441-049	282.44	
307-441-050	282.44	
307-441-051	282.44	
307-441-052	282.44	
307-441-053	282.44	
307-441-054	282.44	
307-441-055	282.44	
307-441-056	282.44	
307-441-057	282.44	
307-441-058	282.44	
307-441-059	282.44	
307-441-060	282.44	
307-441-061	282.44	
307-441-062	282.44	
307-441-063	282.44	
307-441-064	282.44	
307-441-065	282.44	
307-442-001	282.44	
307-442-002	282.44	

**CITY OF PERRIS
FLOOD CONTROL MAINTENANCE DISTRICT NO. 1
PRELIMINARY ASSESSMENT ROLL
FISCAL YEAR 2024/25**

**THIS ASSESSMENT ROLL IS APPLICABLE FOR THE ENSUING 12-MONTH PERIOD, BEING
THE FISCAL YEAR COMMENCING JULY 1, 2024 TO JUNE 30, 2025**

**THE ASSESSMENTS ARE THOSE AS CONFIRMED IN COLUMN I, UNLESS A DIFFERENT
FIGURE APPEARS IN COLUMN II, AS MODIFIED**

ASSESSOR'S PARCEL NUMBER	I AMOUNT OF ASSESSMENT	II ASSESSMENT AS MODIFIED
307-442-003	282.44	
307-442-004	282.44	
307-442-005	282.44	
307-442-006	282.44	
307-442-007	282.44	
307-442-008	282.44	
307-442-009	282.44	
307-442-010	282.44	
307-442-011	282.44	
307-442-012	282.44	
307-442-013	282.44	
307-442-014	282.44	
307-442-015	282.44	
307-442-016	282.44	
307-442-017	282.44	
307-442-018	282.44	
307-442-019	282.44	
307-442-020	282.44	
307-442-021	282.44	
307-442-022	282.44	
307-442-023	282.44	
307-442-024	282.44	
307-442-025	282.44	
307-442-026	282.44	
307-442-027	282.44	
307-442-028	282.44	
307-442-029	282.44	
307-442-030	282.44	
307-442-031	282.44	
307-442-032	282.44	
307-442-033	282.44	
307-442-034	282.44	
307-442-035	282.44	
307-442-036	282.44	
307-442-037	282.44	
307-442-038	282.44	
307-442-039	282.44	
307-442-040	282.44	
307-442-041	282.44	
307-442-042	282.44	
307-442-043	282.44	
307-442-044	282.44	
307-442-045	282.44	
307-442-046	282.44	
307-442-047	282.44	

**CITY OF PERRIS
FLOOD CONTROL MAINTENANCE DISTRICT NO. 1
PRELIMINARY ASSESSMENT ROLL
FISCAL YEAR 2024/25**

**THIS ASSESSMENT ROLL IS APPLICABLE FOR THE ENSUING 12-MONTH PERIOD, BEING
THE FISCAL YEAR COMMENCING JULY 1, 2024 TO JUNE 30, 2025**

**THE ASSESSMENTS ARE THOSE AS CONFIRMED IN COLUMN I, UNLESS A DIFFERENT
FIGURE APPEARS IN COLUMN II, AS MODIFIED**

ASSESSOR'S PARCEL NUMBER	I AMOUNT OF ASSESSMENT	II ASSESSMENT AS MODIFIED
307-442-048	282.44	
307-442-049	282.44	
307-442-050	282.44	
307-442-051	282.44	
307-442-052	282.44	
308-210-004	41.82	
308-210-005	41.82	
308-210-006	41.82	
308-210-007	41.82	
308-210-008	41.82	
308-210-009	41.82	
308-210-010	41.82	
308-210-011	41.82	
308-210-012	41.82	
308-210-013	41.82	
308-210-014	41.82	
308-210-015	41.82	
308-210-016	41.82	
308-210-017	41.82	
308-210-018	41.82	
308-210-019	41.82	
308-211-043	41.82	
308-211-044	41.82	
308-211-045	41.82	
308-211-046	41.82	
308-211-047	41.82	
308-211-048	41.82	
308-211-049	41.82	
308-211-050	41.82	
308-211-051	41.82	
308-211-052	41.82	
308-211-053	41.82	
308-211-054	41.82	
308-211-055	41.82	
308-211-056	41.82	
308-211-057	41.82	
308-211-058	41.82	
308-211-059	41.82	
308-211-060	41.82	
308-211-061	41.82	
308-211-062	41.82	
308-211-063	41.82	
308-211-064	41.82	
308-211-065	41.82	
308-211-066	41.82	

**CITY OF PERRIS
FLOOD CONTROL MAINTENANCE DISTRICT NO. 1
PRELIMINARY ASSESSMENT ROLL
FISCAL YEAR 2024/25**

**THIS ASSESSMENT ROLL IS APPLICABLE FOR THE ENSUING 12-MONTH PERIOD, BEING
THE FISCAL YEAR COMMENCING JULY 1, 2024 TO JUNE 30, 2025**

**THE ASSESSMENTS ARE THOSE AS CONFIRMED IN COLUMN I, UNLESS A DIFFERENT
FIGURE APPEARS IN COLUMN II, AS MODIFIED**

ASSESSOR'S PARCEL NUMBER	I AMOUNT OF ASSESSMENT	II ASSESSMENT AS MODIFIED
308-213-014	41.82	
308-213-015	41.82	
308-213-016	41.82	
308-213-017	41.82	
308-213-018	41.82	
308-213-019	41.82	
308-213-020	41.82	
308-213-021	41.82	
308-213-022	41.82	
308-213-023	41.82	
308-213-024	41.82	
308-213-025	41.82	
308-214-001	41.82	
308-214-002	41.82	
308-214-003	41.82	
308-214-004	41.82	
308-214-005	41.82	
308-214-006	41.82	
308-214-007	41.82	
308-214-008	41.82	
308-214-009	41.82	
308-214-010	41.82	
308-214-011	41.82	
308-214-012	41.82	
308-214-013	41.82	
308-214-014	41.82	
308-214-015	41.82	
308-214-016	41.82	
308-214-017	41.82	
308-214-018	41.82	
308-214-019	41.82	
308-214-020	41.82	
308-214-021	41.82	
308-214-022	41.82	
308-214-023	41.82	
308-214-024	41.82	
308-214-025	41.82	
308-214-026	41.82	
308-214-027	41.82	
308-214-028	41.82	
308-214-029	41.82	
308-214-030	41.82	
308-214-031	41.82	
308-214-032	41.82	
308-214-033	41.82	

**CITY OF PERRIS
FLOOD CONTROL MAINTENANCE DISTRICT NO. 1
PRELIMINARY ASSESSMENT ROLL
FISCAL YEAR 2024/25**

**THIS ASSESSMENT ROLL IS APPLICABLE FOR THE ENSUING 12-MONTH PERIOD, BEING
THE FISCAL YEAR COMMENCING JULY 1, 2024 TO JUNE 30, 2025**

**THE ASSESSMENTS ARE THOSE AS CONFIRMED IN COLUMN I, UNLESS A DIFFERENT
FIGURE APPEARS IN COLUMN II, AS MODIFIED**

ASSESSOR'S PARCEL NUMBER	I AMOUNT OF ASSESSMENT	II ASSESSMENT AS MODIFIED
308-214-034	41.82	
308-214-035	41.82	
308-214-036	41.82	
308-214-037	41.82	
308-214-038	41.82	
308-214-039	41.82	
308-214-040	41.82	
308-214-041	41.82	
308-214-042	41.82	
308-214-043	41.82	
308-214-044	41.82	
308-214-045	41.82	
308-214-046	41.82	
308-214-047	41.82	
308-214-048	41.82	
308-214-049	41.82	
308-214-050	41.82	
308-214-051	41.82	
308-214-052	41.82	
308-214-053	41.82	
308-214-054	41.82	
308-214-055	41.82	
308-214-056	41.82	
308-214-057	41.82	
308-214-058	41.82	
308-214-059	41.82	
308-214-060	41.82	
308-214-061	41.82	
308-214-062	41.82	
308-214-063	41.82	
308-214-064	41.82	
308-214-065	41.82	
308-231-001	41.82	
308-231-002	41.82	
308-231-003	41.82	
308-231-004	41.82	
308-231-005	41.82	
308-231-006	41.82	
308-232-001	41.82	
308-232-002	41.82	
308-232-003	41.82	
308-232-004	41.82	
308-232-005	41.82	
308-232-006	41.82	
308-232-007	41.82	

**CITY OF PERRIS
FLOOD CONTROL MAINTENANCE DISTRICT NO. 1
PRELIMINARY ASSESSMENT ROLL
FISCAL YEAR 2024/25**

**THIS ASSESSMENT ROLL IS APPLICABLE FOR THE ENSUING 12-MONTH PERIOD, BEING
THE FISCAL YEAR COMMENCING JULY 1, 2024 TO JUNE 30, 2025**

**THE ASSESSMENTS ARE THOSE AS CONFIRMED IN COLUMN I, UNLESS A DIFFERENT
FIGURE APPEARS IN COLUMN II, AS MODIFIED**

ASSESSOR'S PARCEL NUMBER	I AMOUNT OF ASSESSMENT	II ASSESSMENT AS MODIFIED
308-232-008	41.82	
308-232-009	41.82	
308-232-010	41.82	
308-232-011	41.82	
308-232-012	41.82	
308-232-013	41.82	
308-232-014	41.82	
308-232-015	41.82	
308-232-016	41.82	
308-232-017	41.82	
308-232-018	41.82	
308-232-019	41.82	
308-232-020	41.82	
308-232-021	41.82	
308-232-022	41.82	
308-232-023	41.82	
308-232-024	41.82	
308-232-025	41.82	
308-232-026	41.82	
308-232-027	41.82	
308-232-028	41.82	
308-232-029	41.82	
308-232-030	41.82	
308-232-031	41.82	
308-232-032	41.82	
308-232-033	41.82	
308-232-034	41.82	
308-232-035	41.82	
308-232-036	41.82	
308-232-037	41.82	
308-232-038	41.82	
308-232-039	41.82	
308-232-040	41.82	
308-232-041	41.82	
308-232-042	0.00	
308-233-001	0.00	
308-233-003	41.82	
308-233-004	41.82	
308-233-005	41.82	
308-233-006	41.82	
308-233-007	41.82	
308-233-008	41.82	
308-233-009	41.82	
308-233-010	41.82	
308-233-011	41.82	

**CITY OF PERRIS
FLOOD CONTROL MAINTENANCE DISTRICT NO. 1
PRELIMINARY ASSESSMENT ROLL
FISCAL YEAR 2024/25**

**THIS ASSESSMENT ROLL IS APPLICABLE FOR THE ENSUING 12-MONTH PERIOD, BEING
THE FISCAL YEAR COMMENCING JULY 1, 2024 TO JUNE 30, 2025**

**THE ASSESSMENTS ARE THOSE AS CONFIRMED IN COLUMN I, UNLESS A DIFFERENT
FIGURE APPEARS IN COLUMN II, AS MODIFIED**

ASSESSOR'S PARCEL NUMBER	I AMOUNT OF ASSESSMENT	II ASSESSMENT AS MODIFIED
308-233-012	41.82	
308-233-013	41.82	
308-233-014	41.82	
308-233-015	41.82	
308-233-016	41.82	
308-233-017	41.82	
308-233-018	41.82	
308-233-019	41.82	
308-233-022	41.82	
308-233-023	41.82	
308-233-024	41.82	
308-233-025	41.82	
308-233-026	41.82	
308-233-029	41.82	
308-233-030	41.82	
308-233-031	41.82	
308-233-032	41.82	
308-233-033	41.82	
308-233-034	0.00	
308-241-001	41.82	
308-241-002	41.82	
308-241-003	41.82	
308-241-004	41.82	
308-241-005	41.82	
308-241-006	41.82	
308-241-007	41.82	
308-241-008	41.82	
308-241-009	41.82	
308-241-010	41.82	
308-241-011	41.82	
308-241-012	41.82	
308-241-013	41.82	
308-241-014	41.82	
308-241-015	41.82	
308-241-016	41.82	
308-241-017	41.82	
308-241-018	41.82	
308-241-019	41.82	
308-241-020	41.82	
308-241-021	41.82	
308-241-022	41.82	
308-241-023	41.82	
308-241-024	41.82	
308-241-025	41.82	
308-241-026	0.00	

**CITY OF PERRIS
FLOOD CONTROL MAINTENANCE DISTRICT NO. 1
PRELIMINARY ASSESSMENT ROLL
FISCAL YEAR 2024/25**

**THIS ASSESSMENT ROLL IS APPLICABLE FOR THE ENSUING 12-MONTH PERIOD, BEING
THE FISCAL YEAR COMMENCING JULY 1, 2024 TO JUNE 30, 2025**

**THE ASSESSMENTS ARE THOSE AS CONFIRMED IN COLUMN I, UNLESS A DIFFERENT
FIGURE APPEARS IN COLUMN II, AS MODIFIED**

ASSESSOR'S PARCEL NUMBER	I AMOUNT OF ASSESSMENT	II ASSESSMENT AS MODIFIED
308-242-001	41.82	
308-242-002	41.82	
308-242-003	41.82	
308-242-004	41.82	
308-242-005	41.82	
308-242-006	41.82	
308-242-007	41.82	
308-242-008	41.82	
308-242-009	41.82	
308-242-010	41.82	
308-290-001	41.82	
308-290-002	41.82	
308-290-003	41.82	
308-290-004	41.82	
308-290-005	41.82	
308-290-006	41.82	
308-290-007	41.82	
308-290-008	41.82	
308-290-009	41.82	
308-290-010	41.82	
308-290-011	41.82	
308-290-012	41.82	
308-290-013	41.82	
308-290-014	41.82	
308-290-015	41.82	
308-290-016	41.82	
308-290-017	41.82	
308-290-018	41.82	
308-290-019	41.82	
308-290-020	41.82	
308-290-021	41.82	
308-290-022	41.82	
308-290-023	41.82	
308-290-024	41.82	
308-290-025	41.82	
308-290-026	41.82	
308-290-027	41.82	
308-290-028	41.82	
308-290-029	41.82	
308-290-030	41.82	
308-290-031	0.00	
308-291-001	53.52	
308-291-002	53.52	
308-291-003	53.52	
308-291-004	53.52	

**CITY OF PERRIS
FLOOD CONTROL MAINTENANCE DISTRICT NO. 1
PRELIMINARY ASSESSMENT ROLL
FISCAL YEAR 2024/25**

**THIS ASSESSMENT ROLL IS APPLICABLE FOR THE ENSUING 12-MONTH PERIOD, BEING
THE FISCAL YEAR COMMENCING JULY 1, 2024 TO JUNE 30, 2025**

**THE ASSESSMENTS ARE THOSE AS CONFIRMED IN COLUMN I, UNLESS A DIFFERENT
FIGURE APPEARS IN COLUMN II, AS MODIFIED**

ASSESSOR'S PARCEL NUMBER	I AMOUNT OF ASSESSMENT	II ASSESSMENT AS MODIFIED
308-291-006	53.52	
308-291-007	53.52	
308-291-008	53.52	
308-291-009	53.52	
308-291-010	53.52	
308-291-011	53.52	
308-291-012	53.52	
308-291-013	53.52	
308-291-015	53.52	
308-291-016	53.52	
308-291-017	53.52	
308-291-018	53.52	
308-291-019	53.52	
308-291-020	53.52	
308-291-021	53.52	
308-291-022	53.52	
308-291-024	53.52	
308-291-025	53.52	
308-291-026	53.52	
308-291-027	53.52	
308-291-028	53.52	
308-291-029	53.52	
308-291-030	53.52	
308-291-031	53.52	
308-291-032	53.52	
308-291-033	53.52	
308-291-034	53.52	
308-291-035	53.52	
308-291-037	53.52	
308-291-038	53.52	
308-291-039	53.52	
308-291-040	53.52	
308-291-041	53.52	
308-291-042	53.52	
308-291-043	53.52	
308-291-044	53.52	
308-291-045	53.52	
308-291-046	53.52	
308-291-047	53.52	
308-291-048	53.52	
308-292-001	53.52	
308-292-002	53.52	
308-292-003	53.52	
308-292-004	53.52	
308-292-006	53.52	

**CITY OF PERRIS
FLOOD CONTROL MAINTENANCE DISTRICT NO. 1
PRELIMINARY ASSESSMENT ROLL
FISCAL YEAR 2024/25**

**THIS ASSESSMENT ROLL IS APPLICABLE FOR THE ENSUING 12-MONTH PERIOD, BEING
THE FISCAL YEAR COMMENCING JULY 1, 2024 TO JUNE 30, 2025**

**THE ASSESSMENTS ARE THOSE AS CONFIRMED IN COLUMN I, UNLESS A DIFFERENT
FIGURE APPEARS IN COLUMN II, AS MODIFIED**

ASSESSOR'S PARCEL NUMBER	I AMOUNT OF ASSESSMENT	II ASSESSMENT AS MODIFIED
308-292-007	53.52	
308-292-008	53.52	
308-292-009	53.52	
308-292-011	53.52	
308-292-012	53.52	
308-292-013	53.52	
308-292-014	53.52	
308-292-015	53.52	
308-292-016	53.52	
308-292-017	53.52	
308-292-018	53.52	
308-292-019	53.52	
308-292-020	53.52	
308-292-021	53.52	
308-292-022	53.52	
308-292-024	53.52	
308-292-025	53.52	
308-292-026	53.52	
308-292-027	53.52	
308-292-028	53.52	
308-292-029	53.52	
308-292-030	53.52	
308-292-031	53.52	
308-292-032	53.52	
308-292-033	53.52	
308-292-034	53.52	
308-292-035	53.52	
308-292-037	53.52	
308-292-038	53.52	
308-292-039	53.52	
308-292-040	53.52	
308-292-041	53.52	
308-292-042	53.52	
308-292-043	53.52	
308-292-044	53.52	
308-292-045	53.52	
308-292-046	53.52	
308-292-048	53.52	
308-292-049	53.52	
308-292-050	53.52	
308-292-051	53.52	
308-292-052	53.52	
308-292-053	53.52	
308-292-054	53.52	
308-292-055	53.52	

**CITY OF PERRIS
FLOOD CONTROL MAINTENANCE DISTRICT NO. 1
PRELIMINARY ASSESSMENT ROLL
FISCAL YEAR 2024/25**

**THIS ASSESSMENT ROLL IS APPLICABLE FOR THE ENSUING 12-MONTH PERIOD, BEING
THE FISCAL YEAR COMMENCING JULY 1, 2024 TO JUNE 30, 2025**

**THE ASSESSMENTS ARE THOSE AS CONFIRMED IN COLUMN I, UNLESS A DIFFERENT
FIGURE APPEARS IN COLUMN II, AS MODIFIED**

ASSESSOR'S PARCEL NUMBER	I AMOUNT OF ASSESSMENT	II ASSESSMENT AS MODIFIED
308-301-001	41.82	
308-301-002	41.82	
308-301-003	41.82	
308-301-004	41.82	
308-301-005	41.82	
308-301-006	41.82	
308-301-007	41.82	
308-301-008	41.82	
308-301-009	41.82	
308-301-010	41.82	
308-301-011	41.82	
308-301-012	41.82	
308-301-013	41.82	
308-301-014	41.82	
308-301-015	41.82	
308-301-016	41.82	
308-301-017	41.82	
308-301-018	41.82	
308-301-019	41.82	
308-301-020	41.82	
308-301-021	41.82	
308-301-022	41.82	
308-301-023	41.82	
308-301-024	41.82	
308-301-025	41.82	
308-301-026	41.82	
308-301-027	41.82	
308-301-028	41.82	
308-301-029	41.82	
308-301-030	41.82	
308-302-001	41.82	
308-302-002	41.82	
308-302-003	41.82	
308-302-004	41.82	
308-302-005	41.82	
308-302-006	41.82	
308-302-007	41.82	
308-302-008	41.82	
308-302-009	41.82	
308-302-010	41.82	
308-302-011	41.82	
308-302-012	41.82	
308-302-013	41.82	
308-302-014	41.82	
308-302-015	41.82	

**CITY OF PERRIS
FLOOD CONTROL MAINTENANCE DISTRICT NO. 1
PRELIMINARY ASSESSMENT ROLL
FISCAL YEAR 2024/25**

**THIS ASSESSMENT ROLL IS APPLICABLE FOR THE ENSUING 12-MONTH PERIOD, BEING
THE FISCAL YEAR COMMENCING JULY 1, 2024 TO JUNE 30, 2025**

**THE ASSESSMENTS ARE THOSE AS CONFIRMED IN COLUMN I, UNLESS A DIFFERENT
FIGURE APPEARS IN COLUMN II, AS MODIFIED**

ASSESSOR'S PARCEL NUMBER	I AMOUNT OF ASSESSMENT	II ASSESSMENT AS MODIFIED
308-302-018	41.82	
308-302-019	41.82	
308-302-020	41.82	
308-302-021	41.82	
308-302-022	41.82	
308-302-023	41.82	
308-302-026	41.82	
308-302-027	41.82	
308-302-028	41.82	
308-302-029	41.82	
308-302-030	0.00	
308-302-031	41.82	
308-302-032	41.82	
308-302-033	41.82	
308-302-034	41.82	
308-311-001	41.82	
308-311-002	41.82	
308-311-003	41.82	
308-311-004	41.82	
308-311-005	41.82	
308-311-006	41.82	
308-311-007	41.82	
308-311-008	41.82	
308-311-009	41.82	
308-311-010	41.82	
308-311-011	41.82	
308-311-012	41.82	
308-311-013	41.82	
308-311-014	41.82	
308-311-015	41.82	
308-311-016	41.82	
308-311-017	41.82	
308-311-018	41.82	
308-311-019	41.82	
308-311-020	41.82	
308-311-021	41.82	
308-311-022	41.82	
308-311-023	0.00	
308-312-001	41.82	
308-312-002	41.82	
308-312-003	41.82	
308-312-004	41.82	
308-312-005	41.82	
308-312-006	41.82	
308-312-007	41.82	

**CITY OF PERRIS
FLOOD CONTROL MAINTENANCE DISTRICT NO. 1
PRELIMINARY ASSESSMENT ROLL
FISCAL YEAR 2024/25**

**THIS ASSESSMENT ROLL IS APPLICABLE FOR THE ENSUING 12-MONTH PERIOD, BEING
THE FISCAL YEAR COMMENCING JULY 1, 2024 TO JUNE 30, 2025**

**THE ASSESSMENTS ARE THOSE AS CONFIRMED IN COLUMN I, UNLESS A DIFFERENT
FIGURE APPEARS IN COLUMN II, AS MODIFIED**

ASSESSOR'S PARCEL NUMBER	I AMOUNT OF ASSESSMENT	II ASSESSMENT AS MODIFIED
308-312-008	41.82	
308-312-009	41.82	
308-312-010	41.82	
308-312-011	41.82	
308-312-012	41.82	
308-312-013	41.82	
308-312-014	41.82	
308-312-015	41.82	
308-312-016	41.82	
308-312-017	41.82	
308-312-018	41.82	
308-312-019	41.82	
308-312-020	41.82	
308-312-021	41.82	
308-312-022	41.82	
308-312-023	41.82	
308-312-024	41.82	
308-312-025	41.82	
308-312-026	41.82	
308-312-027	41.82	
308-312-028	41.82	
308-312-029	41.82	
308-312-030	41.82	
308-312-031	41.82	
308-312-032	41.82	
308-321-001	41.82	
308-321-002	41.82	
308-321-003	41.82	
308-321-004	41.82	
308-321-005	41.82	
308-321-006	41.82	
308-322-001	41.82	
308-322-002	41.82	
308-322-003	41.82	
308-322-004	41.82	
308-322-005	41.82	
308-322-006	41.82	
308-322-007	41.82	
308-322-008	41.82	
308-322-009	41.82	
308-322-010	0.00	
308-323-001	41.82	
308-323-002	41.82	
308-323-003	41.82	
308-323-004	41.82	

**CITY OF PERRIS
 FLOOD CONTROL MAINTENANCE DISTRICT NO. 1
 PRELIMINARY ASSESSMENT ROLL
 FISCAL YEAR 2024/25**

**THIS ASSESSMENT ROLL IS APPLICABLE FOR THE ENSUING 12-MONTH PERIOD, BEING
 THE FISCAL YEAR COMMENCING JULY 1, 2024 TO JUNE 30, 2025**

**THE ASSESSMENTS ARE THOSE AS CONFIRMED IN COLUMN I, UNLESS A DIFFERENT
 FIGURE APPEARS IN COLUMN II, AS MODIFIED**

ASSESSOR'S PARCEL NUMBER	I AMOUNT OF ASSESSMENT	II ASSESSMENT AS MODIFIED
308-323-005	41.82	
308-323-006	41.82	
308-323-007	41.82	
308-323-008	41.82	
308-323-009	41.82	
308-323-010	41.82	
308-323-011	41.82	
308-323-012	41.82	
308-323-013	41.82	
308-323-014	41.82	
308-323-015	41.82	
308-323-016	41.82	
308-323-017	41.82	
308-323-018	41.82	
308-323-019	41.82	
308-323-020	41.82	
308-323-021	41.82	
308-323-022	41.82	
308-323-023	41.82	
308-323-024	41.82	
308-323-025	41.82	
308-323-026	41.82	
308-323-027	41.82	
308-323-028	41.82	
308-323-029	41.82	
308-323-030	41.82	
308-323-031	41.82	
308-323-032	41.82	
308-323-033	41.82	
308-323-034	41.82	
308-323-035	41.82	
308-323-036	41.82	
308-323-037	41.82	
308-323-038	41.82	
308-323-039	41.82	
308-323-040	41.82	
308-323-041	41.82	
308-323-042	41.82	
308-323-043	41.82	
308-323-044	41.82	
308-323-045	41.82	
308-323-046	41.82	
308-323-047	41.82	
308-323-048	41.82	
308-323-049	41.82	

**CITY OF PERRIS
FLOOD CONTROL MAINTENANCE DISTRICT NO. 1
PRELIMINARY ASSESSMENT ROLL
FISCAL YEAR 2024/25**

**THIS ASSESSMENT ROLL IS APPLICABLE FOR THE ENSUING 12-MONTH PERIOD, BEING
THE FISCAL YEAR COMMENCING JULY 1, 2024 TO JUNE 30, 2025**

**THE ASSESSMENTS ARE THOSE AS CONFIRMED IN COLUMN I, UNLESS A DIFFERENT
FIGURE APPEARS IN COLUMN II, AS MODIFIED**

ASSESSOR'S PARCEL NUMBER	I AMOUNT OF ASSESSMENT	II ASSESSMENT AS MODIFIED
308-323-050	41.82	
308-323-051	41.82	
308-323-052	41.82	
308-323-053	41.82	
308-323-054	41.82	
308-323-055	41.82	
308-323-056	41.82	
308-323-057	41.82	
308-323-058	0.00	
308-324-001	41.82	
308-324-002	41.82	
308-324-003	41.82	
308-324-004	41.82	
308-324-005	41.82	
308-324-006	41.82	
308-324-007	41.82	
308-324-008	41.82	
308-324-009	41.82	
308-324-010	41.82	
308-324-011	41.82	
308-324-012	41.82	
308-324-013	41.82	
308-324-014	41.82	
308-324-015	41.82	
308-324-016	41.82	
308-324-017	41.82	
308-324-018	41.82	
308-324-019	41.82	
308-324-020	41.82	
308-324-021	41.82	
308-324-022	41.82	
308-324-023	41.82	
308-324-024	41.82	
308-324-025	41.82	
308-334-019	250.86	
308-334-020	250.86	
308-334-021	250.86	
308-334-022	250.86	
308-334-023	250.86	
308-334-024	250.86	
308-334-025	250.86	
308-334-026	250.86	
308-334-027	250.86	
308-334-028	250.86	
308-334-029	250.86	

**CITY OF PERRIS
FLOOD CONTROL MAINTENANCE DISTRICT NO. 1
PRELIMINARY ASSESSMENT ROLL
FISCAL YEAR 2024/25**

**THIS ASSESSMENT ROLL IS APPLICABLE FOR THE ENSUING 12-MONTH PERIOD, BEING
THE FISCAL YEAR COMMENCING JULY 1, 2024 TO JUNE 30, 2025**

**THE ASSESSMENTS ARE THOSE AS CONFIRMED IN COLUMN I, UNLESS A DIFFERENT
FIGURE APPEARS IN COLUMN II, AS MODIFIED**

ASSESSOR'S PARCEL NUMBER	I AMOUNT OF ASSESSMENT	II ASSESSMENT AS MODIFIED
308-334-030	250.86	
308-334-031	250.86	
308-335-002	250.86	
308-335-003	250.86	
308-335-004	250.86	
308-335-005	250.86	
308-335-006	250.86	
308-335-007	250.86	
308-335-008	250.86	
308-335-009	250.86	
308-335-010	250.86	
308-335-011	250.86	
308-335-012	250.86	
308-335-013	250.86	
308-335-014	250.86	
308-335-015	250.86	
308-344-001	250.86	
308-344-002	250.86	
308-344-003	250.86	
308-344-004	250.86	
308-344-005	250.86	
308-344-006	250.86	
308-344-007	250.86	
308-344-008	250.86	
308-344-009	250.86	
308-344-010	250.86	
308-344-011	250.86	
308-344-012	250.86	
308-345-001	250.86	
308-345-002	250.86	
308-345-003	250.86	
308-345-004	250.86	
308-345-005	250.86	
308-345-006	250.86	
308-345-007	250.86	
308-345-008	250.86	
308-345-009	250.86	
308-345-010	250.86	
308-345-011	250.86	
308-345-012	250.86	
308-345-013	250.86	
308-345-014	250.86	
308-345-015	250.86	
308-345-016	250.86	
308-345-017	250.86	

**CITY OF PERRIS
FLOOD CONTROL MAINTENANCE DISTRICT NO. 1
PRELIMINARY ASSESSMENT ROLL
FISCAL YEAR 2024/25**

**THIS ASSESSMENT ROLL IS APPLICABLE FOR THE ENSUING 12-MONTH PERIOD, BEING
THE FISCAL YEAR COMMENCING JULY 1, 2024 TO JUNE 30, 2025**

**THE ASSESSMENTS ARE THOSE AS CONFIRMED IN COLUMN I, UNLESS A DIFFERENT
FIGURE APPEARS IN COLUMN II, AS MODIFIED**

ASSESSOR'S PARCEL NUMBER	I AMOUNT OF ASSESSMENT	II ASSESSMENT AS MODIFIED
308-345-018	250.86	
308-345-019	250.86	
308-345-020	250.86	
308-345-021	250.86	
308-345-022	250.86	
308-345-023	250.86	
308-345-024	250.86	
308-345-025	250.86	
308-346-001	250.86	
308-346-002	250.86	
308-346-003	250.86	
308-346-004	250.86	
308-346-005	250.86	
308-346-006	250.86	
308-346-007	250.86	
308-346-008	250.86	
308-346-009	250.86	
308-346-010	250.86	
308-346-011	250.86	
308-346-012	250.86	
308-346-013	250.86	
308-346-014	250.86	
308-346-015	250.86	
308-346-016	250.86	
308-346-017	250.86	
308-346-018	250.86	
308-346-019	250.86	
308-346-020	250.86	
308-346-021	250.86	
308-346-022	250.86	
308-346-023	250.86	
308-346-024	250.86	
308-346-025	250.86	
308-346-026	250.86	
308-346-027	250.86	
308-346-028	250.86	
308-346-029	250.86	
308-346-030	250.86	
308-346-031	250.86	
308-353-013	250.86	
308-353-014	250.86	
308-353-015	250.86	
308-353-016	250.86	
308-353-017	250.86	
308-353-018	250.86	

**CITY OF PERRIS
FLOOD CONTROL MAINTENANCE DISTRICT NO. 1
PRELIMINARY ASSESSMENT ROLL
FISCAL YEAR 2024/25**

**THIS ASSESSMENT ROLL IS APPLICABLE FOR THE ENSUING 12-MONTH PERIOD, BEING
THE FISCAL YEAR COMMENCING JULY 1, 2024 TO JUNE 30, 2025**

**THE ASSESSMENTS ARE THOSE AS CONFIRMED IN COLUMN I, UNLESS A DIFFERENT
FIGURE APPEARS IN COLUMN II, AS MODIFIED**

ASSESSOR'S PARCEL NUMBER	I AMOUNT OF ASSESSMENT	II ASSESSMENT AS MODIFIED
308-353-019	250.86	
308-354-001	250.86	
308-354-002	250.86	
308-354-003	250.86	
308-354-004	250.86	
308-354-005	250.86	
308-354-006	250.86	
308-354-007	250.86	
308-354-008	250.86	
308-354-009	250.86	
308-354-010	250.86	
308-354-011	250.86	
308-354-012	250.86	
308-354-013	250.86	
308-354-014	250.86	
308-354-015	250.86	
308-354-016	250.86	
308-354-017	250.86	
308-354-018	250.86	
308-354-019	250.86	
308-354-020	250.86	
308-354-021	250.86	
308-354-022	250.86	
308-354-023	250.86	
308-354-024	250.86	
308-354-025	250.86	
308-354-026	250.86	
308-354-027	250.86	
308-354-028	250.86	
308-354-029	250.86	
308-354-030	250.86	
308-354-031	250.86	
308-354-032	250.86	
308-354-033	250.86	
308-354-034	250.86	
308-354-035	250.86	
308-354-036	250.86	
308-354-037	250.86	
308-354-038	250.86	
308-354-039	250.86	
308-354-040	250.86	
308-354-041	250.86	
308-354-042	250.86	
308-354-043	250.86	
308-354-044	250.86	

**CITY OF PERRIS
FLOOD CONTROL MAINTENANCE DISTRICT NO. 1
PRELIMINARY ASSESSMENT ROLL
FISCAL YEAR 2024/25**

**THIS ASSESSMENT ROLL IS APPLICABLE FOR THE ENSUING 12-MONTH PERIOD, BEING
THE FISCAL YEAR COMMENCING JULY 1, 2024 TO JUNE 30, 2025**

**THE ASSESSMENTS ARE THOSE AS CONFIRMED IN COLUMN I, UNLESS A DIFFERENT
FIGURE APPEARS IN COLUMN II, AS MODIFIED**

ASSESSOR'S PARCEL NUMBER	I AMOUNT OF ASSESSMENT	II ASSESSMENT AS MODIFIED
308-354-045	250.86	
308-354-046	250.86	
308-354-047	250.86	
308-354-048	250.86	
308-354-049	250.86	
308-354-050	250.86	
308-354-051	250.86	
310-052-039	508.50	
310-160-063	0.00	
310-170-006	357.06	
310-170-009	1,044.42	
310-170-010	3,593.26	
310-170-011	715.02	
310-170-012	708.52	
310-190-021	0.00	
310-190-023	0.00	
310-220-057	537.78	
310-220-058	2,420.00	
310-280-001	327.10	
310-280-002	327.10	
310-280-003	327.10	
310-280-004	327.10	
310-280-005	327.10	
310-280-006	327.10	
310-280-007	327.10	
310-280-008	327.10	
310-280-009	327.10	
310-280-010	327.10	
310-280-011	327.10	
310-280-012	327.10	
310-280-013	327.10	
310-280-014	327.10	
310-280-015	327.10	
310-280-016	327.10	
310-280-017	327.10	
310-281-001	327.10	
310-281-002	327.10	
310-281-003	327.10	
310-281-004	327.10	
310-281-005	327.10	
310-281-006	327.10	
310-281-007	327.10	
310-281-008	327.10	
310-281-009	327.10	
310-281-010	327.10	

**CITY OF PERRIS
FLOOD CONTROL MAINTENANCE DISTRICT NO. 1
PRELIMINARY ASSESSMENT ROLL
FISCAL YEAR 2024/25**

**THIS ASSESSMENT ROLL IS APPLICABLE FOR THE ENSUING 12-MONTH PERIOD, BEING
THE FISCAL YEAR COMMENCING JULY 1, 2024 TO JUNE 30, 2025**

**THE ASSESSMENTS ARE THOSE AS CONFIRMED IN COLUMN I, UNLESS A DIFFERENT
FIGURE APPEARS IN COLUMN II, AS MODIFIED**

ASSESSOR'S PARCEL NUMBER	I AMOUNT OF ASSESSMENT	II ASSESSMENT AS MODIFIED
310-281-011	327.10	
310-281-012	327.10	
310-281-013	327.10	
310-281-014	327.10	
310-281-015	327.10	
310-281-016	327.10	
310-281-017	327.10	
310-281-018	327.10	
310-281-019	327.10	
310-281-020	327.10	
310-281-021	327.10	
310-282-001	327.10	
310-282-002	327.10	
310-282-003	327.10	
310-282-004	327.10	
310-282-005	327.10	
310-282-006	327.10	
310-282-007	327.10	
310-282-008	327.10	
310-282-009	327.10	
310-282-010	327.10	
310-282-011	327.10	
310-282-012	327.10	
310-282-013	327.10	
310-282-014	327.10	
310-282-015	327.10	
310-282-016	327.10	
310-282-017	327.10	
310-282-018	327.10	
310-282-019	327.10	
310-282-020	327.10	
310-282-021	327.10	
310-282-022	327.10	
310-290-001	0.00	
310-290-002	0.00	
310-290-003	0.00	
310-290-004	0.00	
310-290-005	0.00	
310-290-006	0.00	
310-290-007	0.00	
310-290-008	0.00	
310-290-009	0.00	
310-290-010	0.00	
310-290-011	0.00	
310-290-012	0.00	

**CITY OF PERRIS
 FLOOD CONTROL MAINTENANCE DISTRICT NO. 1
 PRELIMINARY ASSESSMENT ROLL
 FISCAL YEAR 2024/25**

**THIS ASSESSMENT ROLL IS APPLICABLE FOR THE ENSUING 12-MONTH PERIOD, BEING
 THE FISCAL YEAR COMMENCING JULY 1, 2024 TO JUNE 30, 2025**

**THE ASSESSMENTS ARE THOSE AS CONFIRMED IN COLUMN I, UNLESS A DIFFERENT
 FIGURE APPEARS IN COLUMN II, AS MODIFIED**

ASSESSOR'S PARCEL NUMBER	I AMOUNT OF ASSESSMENT	II ASSESSMENT AS MODIFIED
310-290-013	0.00	
310-290-014	0.00	
310-290-015	0.00	
310-290-016	0.00	
310-290-017	0.00	
310-290-018	0.00	
310-290-019	0.00	
310-290-020	0.00	
310-290-021	0.00	
310-290-022	0.00	
310-290-023	0.00	
310-290-024	0.00	
310-290-025	0.00	
310-290-026	0.00	
310-290-027	0.00	
310-290-028	0.00	
310-290-029	0.00	
310-290-030	0.00	
310-290-031	0.00	
310-290-032	0.00	
310-290-033	0.00	
310-290-034	0.00	
310-290-035	0.00	
310-290-036	0.00	
310-290-037	0.00	
310-290-038	0.00	
310-290-039	0.00	
310-290-040	0.00	
310-290-041	0.00	
310-290-042	0.00	
310-290-043	0.00	
310-290-044	0.00	
310-290-045	0.00	
310-290-046	0.00	
310-290-047	0.00	
310-290-048	0.00	
310-290-049	0.00	
310-290-050	0.00	
310-290-051	0.00	
310-290-052	0.00	
310-290-053	0.00	
310-290-054	0.00	
310-290-055	0.00	
310-290-056	0.00	
310-290-057	0.00	

**CITY OF PERRIS
FLOOD CONTROL MAINTENANCE DISTRICT NO. 1
PRELIMINARY ASSESSMENT ROLL
FISCAL YEAR 2024/25**

**THIS ASSESSMENT ROLL IS APPLICABLE FOR THE ENSUING 12-MONTH PERIOD, BEING
THE FISCAL YEAR COMMENCING JULY 1, 2024 TO JUNE 30, 2025**

**THE ASSESSMENTS ARE THOSE AS CONFIRMED IN COLUMN I, UNLESS A DIFFERENT
FIGURE APPEARS IN COLUMN II, AS MODIFIED**

ASSESSOR'S PARCEL NUMBER	I AMOUNT OF ASSESSMENT	II ASSESSMENT AS MODIFIED
310-290-058	0.00	
310-290-059	0.00	
310-290-060	0.00	
310-290-061	0.00	
310-290-062	0.00	
310-300-001	0.00	
310-300-002	0.00	
310-300-003	0.00	
310-300-004	0.00	
310-300-005	0.00	
310-300-006	0.00	
310-300-007	0.00	
310-300-008	0.00	
310-300-009	0.00	
310-300-010	0.00	
310-300-011	0.00	
310-300-012	0.00	
310-300-013	0.00	
310-300-014	0.00	
310-300-015	0.00	
310-300-016	0.00	
310-300-017	0.00	
310-300-018	0.00	
310-300-019	0.00	
310-300-020	0.00	
310-300-021	0.00	
310-300-022	0.00	
310-300-023	0.00	
310-300-024	0.00	
310-300-025	0.00	
310-300-026	0.00	
310-300-027	0.00	
310-300-028	0.00	
310-300-029	0.00	
310-300-030	0.00	
310-300-031	0.00	
310-300-032	0.00	
310-300-033	0.00	
310-300-034	0.00	
310-300-035	0.00	
310-300-036	0.00	
310-300-037	0.00	
310-300-038	0.00	
310-300-039	0.00	
310-300-040	0.00	

**CITY OF PERRIS
 FLOOD CONTROL MAINTENANCE DISTRICT NO. 1
 PRELIMINARY ASSESSMENT ROLL
 FISCAL YEAR 2024/25**

**THIS ASSESSMENT ROLL IS APPLICABLE FOR THE ENSUING 12-MONTH PERIOD, BEING
 THE FISCAL YEAR COMMENCING JULY 1, 2024 TO JUNE 30, 2025**

**THE ASSESSMENTS ARE THOSE AS CONFIRMED IN COLUMN I, UNLESS A DIFFERENT
 FIGURE APPEARS IN COLUMN II, AS MODIFIED**

ASSESSOR'S PARCEL NUMBER	I AMOUNT OF ASSESSMENT	II ASSESSMENT AS MODIFIED
310-300-041	0.00	
310-300-042	0.00	
310-300-043	0.00	
310-300-044	0.00	
310-300-045	0.00	
310-300-046	0.00	
310-300-047	0.00	
310-300-048	0.00	
310-300-049	0.00	
310-300-050	0.00	
310-300-051	0.00	
310-300-052	0.00	
310-300-053	0.00	
310-300-054	0.00	
310-300-055	0.00	
310-300-056	0.00	
310-300-057	0.00	
310-300-058	0.00	
310-300-059	0.00	
310-300-060	0.00	
310-300-061	0.00	
310-300-062	0.00	
310-300-063	0.00	
310-300-064	0.00	
310-300-065	0.00	
310-300-066	0.00	
310-300-067	0.00	
310-300-068	0.00	
310-300-069	0.00	
310-300-070	0.00	
310-300-071	0.00	
310-300-072	0.00	
310-300-073	0.00	
310-300-074	0.00	
310-300-075	0.00	
310-300-076	0.00	
310-300-077	0.00	
310-300-078	0.00	
310-300-079	0.00	
310-300-080	0.00	
310-300-081	0.00	
310-300-082	0.00	
310-300-083	0.00	
310-300-084	0.00	
310-300-085	0.00	

**CITY OF PERRIS
 FLOOD CONTROL MAINTENANCE DISTRICT NO. 1
 PRELIMINARY ASSESSMENT ROLL
 FISCAL YEAR 2024/25**

**THIS ASSESSMENT ROLL IS APPLICABLE FOR THE ENSUING 12-MONTH PERIOD, BEING
 THE FISCAL YEAR COMMENCING JULY 1, 2024 TO JUNE 30, 2025**

**THE ASSESSMENTS ARE THOSE AS CONFIRMED IN COLUMN I, UNLESS A DIFFERENT
 FIGURE APPEARS IN COLUMN II, AS MODIFIED**

ASSESSOR'S PARCEL NUMBER	I AMOUNT OF ASSESSMENT	II ASSESSMENT AS MODIFIED
310-300-086	0.00	
310-300-087	0.00	
310-300-088	0.00	
310-300-089	0.00	
310-300-090	0.00	
310-300-091	0.00	
310-300-092	0.00	
310-300-093	0.00	
310-300-094	0.00	
311-161-001	0.00	
311-161-002	0.00	
311-161-003	0.00	
311-161-004	0.00	
311-161-005	0.00	
311-161-006	0.00	
311-161-007	0.00	
311-161-008	0.00	
311-161-009	0.00	
311-161-010	0.00	
311-161-011	0.00	
311-161-012	0.00	
311-161-016	0.00	
311-161-017	0.00	
311-161-018	0.00	
311-161-019	0.00	
311-161-020	0.00	
311-161-021	0.00	
311-161-022	0.00	
311-161-023	0.00	
311-161-024	0.00	
311-161-025	0.00	
311-161-028	0.00	
311-161-029	0.00	
311-161-030	0.00	
311-161-031	0.00	
311-161-032	0.00	
311-161-033	0.00	
311-161-034	0.00	
311-161-035	0.00	
311-161-037	0.00	
311-161-038	0.00	
311-162-001	0.00	
311-162-002	0.00	
311-162-003	0.00	
311-162-004	0.00	

**CITY OF PERRIS
FLOOD CONTROL MAINTENANCE DISTRICT NO. 1
PRELIMINARY ASSESSMENT ROLL
FISCAL YEAR 2024/25**

**THIS ASSESSMENT ROLL IS APPLICABLE FOR THE ENSUING 12-MONTH PERIOD, BEING
THE FISCAL YEAR COMMENCING JULY 1, 2024 TO JUNE 30, 2025**

**THE ASSESSMENTS ARE THOSE AS CONFIRMED IN COLUMN I, UNLESS A DIFFERENT
FIGURE APPEARS IN COLUMN II, AS MODIFIED**

ASSESSOR'S PARCEL NUMBER	I AMOUNT OF ASSESSMENT	II ASSESSMENT AS MODIFIED
311-162-005	0.00	
311-162-006	0.00	
311-162-007	0.00	
311-162-008	0.00	
311-162-009	0.00	
311-162-010	0.00	
311-162-011	0.00	
311-162-012	0.00	
311-162-013	0.00	
311-162-014	0.00	
311-162-015	0.00	
311-162-016	0.00	
311-162-017	0.00	
311-162-018	0.00	
311-162-019	0.00	
311-162-020	0.00	
311-162-021	0.00	
311-162-022	0.00	
311-170-009	3,735.68	
311-180-029	0.00	
311-180-030	0.00	
311-180-049	0.00	
311-180-057	0.00	
311-180-059	247.78	
311-210-034	8,660.22	
311-210-035	0.00	
311-210-037	2,070.66	
311-340-012	436.42	
311-340-013	436.42	
311-340-014	436.42	
311-340-015	436.42	
311-340-016	436.42	
311-340-017	436.42	
311-340-018	436.42	
311-340-019	436.42	
311-340-020	436.42	
311-340-021	436.42	
311-340-022	436.42	
311-340-023	436.42	
311-340-024	436.42	
311-340-025	436.42	
311-340-026	436.42	
311-351-010	51.46	
311-351-011	51.46	
311-351-012	51.46	

**CITY OF PERRIS
FLOOD CONTROL MAINTENANCE DISTRICT NO. 1
PRELIMINARY ASSESSMENT ROLL
FISCAL YEAR 2024/25**

**THIS ASSESSMENT ROLL IS APPLICABLE FOR THE ENSUING 12-MONTH PERIOD, BEING
THE FISCAL YEAR COMMENCING JULY 1, 2024 TO JUNE 30, 2025**

**THE ASSESSMENTS ARE THOSE AS CONFIRMED IN COLUMN I, UNLESS A DIFFERENT
FIGURE APPEARS IN COLUMN II, AS MODIFIED**

ASSESSOR'S PARCEL NUMBER	I AMOUNT OF ASSESSMENT	II ASSESSMENT AS MODIFIED
311-351-013	51.46	
311-351-014	51.46	
311-351-015	51.46	
311-351-016	51.46	
311-351-017	51.46	
311-351-018	51.46	
311-351-019	51.46	
311-351-020	51.46	
311-351-021	51.46	
311-351-022	51.46	
311-351-023	51.46	
311-351-024	51.46	
311-351-025	51.46	
311-351-026	51.46	
311-353-036	51.46	
311-353-037	51.46	
311-353-038	51.46	
311-353-039	51.46	
311-353-040	51.46	
311-353-041	51.46	
311-353-042	51.46	
311-353-043	51.46	
311-353-044	51.46	
311-353-045	51.46	
311-353-046	51.46	
311-353-047	51.46	
311-353-048	51.46	
311-353-049	51.46	
311-353-050	51.46	
311-353-051	51.46	
311-430-001	0.00	
311-430-002	0.00	
311-430-003	0.00	
311-430-004	0.00	
311-430-005	0.00	
311-430-006	0.00	
311-430-007	0.00	
311-430-008	0.00	
311-430-009	0.00	
311-430-010	0.00	
311-430-011	0.00	
311-430-012	0.00	
311-430-013	0.00	
311-430-014	0.00	
311-430-015	0.00	

**CITY OF PERRIS
FLOOD CONTROL MAINTENANCE DISTRICT NO. 1
PRELIMINARY ASSESSMENT ROLL
FISCAL YEAR 2024/25**

**THIS ASSESSMENT ROLL IS APPLICABLE FOR THE ENSUING 12-MONTH PERIOD, BEING
THE FISCAL YEAR COMMENCING JULY 1, 2024 TO JUNE 30, 2025**

**THE ASSESSMENTS ARE THOSE AS CONFIRMED IN COLUMN I, UNLESS A DIFFERENT
FIGURE APPEARS IN COLUMN II, AS MODIFIED**

ASSESSOR'S PARCEL NUMBER	I AMOUNT OF ASSESSMENT	II ASSESSMENT AS MODIFIED
311-430-016	0.00	
311-430-017	0.00	
311-430-018	0.00	
311-430-019	0.00	
311-430-020	0.00	
311-430-021	0.00	
311-430-022	0.00	
311-430-023	0.00	
311-430-024	0.00	
311-430-025	0.00	
311-430-026	0.00	
311-430-027	0.00	
311-430-028	0.00	
311-430-029	0.00	
311-430-030	0.00	
311-430-031	0.00	
311-430-032	0.00	
311-430-033	0.00	
311-430-034	0.00	
311-430-035	0.00	
311-430-036	0.00	
311-430-037	0.00	
311-430-038	0.00	
311-440-002	91.70	
311-440-003	91.70	
311-440-004	91.70	
311-440-005	91.70	
311-440-006	91.70	
311-440-007	91.70	
311-440-008	91.70	
311-440-009	91.70	
311-440-010	91.70	
311-440-011	91.70	
311-440-012	91.70	
311-440-013	91.70	
311-440-014	91.70	
311-440-015	91.70	
311-440-016	91.70	
311-440-017	91.70	
311-440-018	91.70	
311-440-019	91.70	
311-440-020	91.70	
311-440-021	91.70	
311-440-022	91.70	
311-440-023	91.70	

**CITY OF PERRIS
FLOOD CONTROL MAINTENANCE DISTRICT NO. 1
PRELIMINARY ASSESSMENT ROLL
FISCAL YEAR 2024/25**

**THIS ASSESSMENT ROLL IS APPLICABLE FOR THE ENSUING 12-MONTH PERIOD, BEING
THE FISCAL YEAR COMMENCING JULY 1, 2024 TO JUNE 30, 2025**

**THE ASSESSMENTS ARE THOSE AS CONFIRMED IN COLUMN I, UNLESS A DIFFERENT
FIGURE APPEARS IN COLUMN II, AS MODIFIED**

ASSESSOR'S PARCEL NUMBER	I AMOUNT OF ASSESSMENT	II ASSESSMENT AS MODIFIED
311-440-024	91.70	
311-440-025	91.70	
311-440-026	91.70	
311-440-027	91.70	
311-440-028	91.70	
311-440-029	91.70	
311-440-030	91.70	
311-440-031	91.70	
311-440-032	91.70	
311-440-033	91.70	
311-440-034	91.70	
311-440-035	91.70	
311-440-036	91.70	
311-440-037	91.70	
311-440-038	91.70	
311-440-039	91.70	
311-440-040	91.70	
311-440-041	91.70	
311-440-042	91.70	
311-440-043	91.70	
311-440-044	91.70	
311-440-045	91.70	
311-440-046	91.70	
311-440-047	91.70	
311-441-001	91.70	
311-441-002	91.70	
311-441-003	91.70	
311-441-004	91.70	
311-441-005	91.70	
311-441-006	91.70	
311-441-007	91.70	
311-441-008	91.70	
311-441-009	91.70	
311-441-010	91.70	
311-441-011	91.70	
311-441-012	91.70	
311-441-013	91.70	
311-441-014	91.70	
311-441-015	91.70	
311-441-016	91.70	
311-441-017	91.70	
311-441-018	91.70	
311-441-019	91.70	
311-441-020	91.70	
311-441-021	91.70	

**CITY OF PERRIS
FLOOD CONTROL MAINTENANCE DISTRICT NO. 1
PRELIMINARY ASSESSMENT ROLL
FISCAL YEAR 2024/25**

**THIS ASSESSMENT ROLL IS APPLICABLE FOR THE ENSUING 12-MONTH PERIOD, BEING
THE FISCAL YEAR COMMENCING JULY 1, 2024 TO JUNE 30, 2025**

**THE ASSESSMENTS ARE THOSE AS CONFIRMED IN COLUMN I, UNLESS A DIFFERENT
FIGURE APPEARS IN COLUMN II, AS MODIFIED**

ASSESSOR'S PARCEL NUMBER	I AMOUNT OF ASSESSMENT	II ASSESSMENT AS MODIFIED
311-441-022	91.70	
311-441-023	91.70	
311-441-024	91.70	
311-441-025	91.70	
311-441-026	91.70	
311-442-001	91.70	
311-442-002	91.70	
311-442-003	91.70	
311-442-004	91.70	
311-442-005	91.70	
311-442-006	91.70	
311-442-007	91.70	
311-442-008	91.70	
311-442-009	91.70	
311-442-010	91.70	
311-442-011	91.70	
311-442-012	91.70	
311-442-013	91.70	
311-442-014	91.70	
311-442-015	91.70	
311-442-016	91.70	
311-442-017	91.70	
311-442-018	91.70	
311-442-019	91.70	
311-442-020	91.70	
311-442-021	91.70	
311-442-022	91.70	
311-442-023	91.70	
311-442-024	91.70	
311-442-025	91.70	
311-442-026	91.70	
311-442-027	91.70	
311-442-028	91.70	
311-442-029	91.70	
311-442-030	91.70	
311-442-031	91.70	
311-442-032	91.70	
311-442-033	91.70	
311-442-034	91.70	
311-442-035	91.70	
311-442-036	91.70	
311-442-037	91.70	
311-450-001	77.68	
311-450-002	77.68	
311-450-003	77.68	

**CITY OF PERRIS
FLOOD CONTROL MAINTENANCE DISTRICT NO. 1
PRELIMINARY ASSESSMENT ROLL
FISCAL YEAR 2024/25**

**THIS ASSESSMENT ROLL IS APPLICABLE FOR THE ENSUING 12-MONTH PERIOD, BEING
THE FISCAL YEAR COMMENCING JULY 1, 2024 TO JUNE 30, 2025**

**THE ASSESSMENTS ARE THOSE AS CONFIRMED IN COLUMN I, UNLESS A DIFFERENT
FIGURE APPEARS IN COLUMN II, AS MODIFIED**

ASSESSOR'S PARCEL NUMBER	I AMOUNT OF ASSESSMENT	II ASSESSMENT AS MODIFIED
311-450-004	77.68	
311-450-005	77.68	
311-450-006	77.68	
311-450-007	77.68	
311-450-008	77.68	
311-450-009	77.68	
311-450-010	77.68	
311-450-011	77.68	
311-450-012	77.68	
311-450-013	77.68	
311-451-001	77.68	
311-451-002	77.68	
311-451-003	77.68	
311-451-004	77.68	
311-451-005	77.68	
311-451-006	77.68	
311-451-007	77.68	
311-451-008	77.68	
311-451-009	77.68	
311-451-010	77.68	
311-451-011	77.68	
311-451-012	77.68	
311-451-013	77.68	
311-451-014	77.68	
311-451-015	77.68	
311-451-016	77.68	
311-451-017	77.68	
311-451-018	77.68	
311-451-019	77.68	
311-451-020	77.68	
311-451-021	77.68	
311-451-022	77.68	
311-451-023	77.68	
311-451-024	77.68	
311-451-025	77.68	
311-451-026	77.68	
311-451-027	77.68	
311-451-028	77.68	
311-451-029	77.68	
311-451-030	77.68	
311-451-031	77.68	
311-451-032	77.68	
311-451-033	77.68	
311-451-034	77.68	
311-451-035	77.68	

**CITY OF PERRIS
 FLOOD CONTROL MAINTENANCE DISTRICT NO. 1
 PRELIMINARY ASSESSMENT ROLL
 FISCAL YEAR 2024/25**

**THIS ASSESSMENT ROLL IS APPLICABLE FOR THE ENSUING 12-MONTH PERIOD, BEING
 THE FISCAL YEAR COMMENCING JULY 1, 2024 TO JUNE 30, 2025**

**THE ASSESSMENTS ARE THOSE AS CONFIRMED IN COLUMN I, UNLESS A DIFFERENT
 FIGURE APPEARS IN COLUMN II, AS MODIFIED**

ASSESSOR'S PARCEL NUMBER	I AMOUNT OF ASSESSMENT	II ASSESSMENT AS MODIFIED
311-451-036	77.68	
311-451-037	77.68	
311-451-038	77.68	
311-451-039	77.68	
311-451-040	77.68	
311-451-041	77.68	
311-451-042	77.68	
311-451-043	77.68	
311-451-044	77.68	
311-451-045	77.68	
311-451-046	77.68	
311-451-047	77.68	
311-451-048	77.68	
311-451-049	77.68	
311-451-050	77.68	
311-451-051	77.68	
311-451-052	77.68	
311-451-053	77.68	
311-451-054	77.68	
311-451-055	77.68	
311-451-056	77.68	
311-451-057	77.68	
311-451-058	77.68	
311-451-059	77.68	
311-451-060	77.68	
311-451-061	77.68	
311-451-062	77.68	
311-451-063	77.68	
311-451-064	77.68	
311-451-065	77.68	
311-451-066	77.68	
311-451-067	77.68	
311-451-068	77.68	
311-451-069	77.68	
311-451-070	77.68	
311-451-071	77.68	
311-451-072	77.68	
311-451-073	77.68	
311-451-074	77.68	
311-451-075	77.68	
311-451-076	77.68	
311-451-077	77.68	
311-451-078	77.68	
311-451-079	77.68	
311-451-080	77.68	

**CITY OF PERRIS
FLOOD CONTROL MAINTENANCE DISTRICT NO. 1
PRELIMINARY ASSESSMENT ROLL
FISCAL YEAR 2024/25**

**THIS ASSESSMENT ROLL IS APPLICABLE FOR THE ENSUING 12-MONTH PERIOD, BEING
THE FISCAL YEAR COMMENCING JULY 1, 2024 TO JUNE 30, 2025**

**THE ASSESSMENTS ARE THOSE AS CONFIRMED IN COLUMN I, UNLESS A DIFFERENT
FIGURE APPEARS IN COLUMN II, AS MODIFIED**

ASSESSOR'S PARCEL NUMBER	I AMOUNT OF ASSESSMENT	II ASSESSMENT AS MODIFIED
311-451-081	77.68	
311-451-082	77.68	
311-451-083	77.68	
311-451-084	77.68	
311-451-085	77.68	
311-451-086	77.68	
311-451-087	77.68	
311-451-088	77.68	
311-451-089	77.68	
311-451-090	77.68	
311-460-001	399.24	
311-460-002	399.24	
311-460-003	399.24	
311-460-004	399.24	
311-460-005	399.24	
311-460-006	399.24	
311-460-007	399.24	
311-460-008	399.24	
311-460-009	399.24	
311-460-010	399.24	
311-460-011	399.24	
311-460-012	399.24	
311-460-013	399.24	
311-460-014	399.24	
311-460-015	399.24	
311-460-016	399.24	
311-460-017	399.24	
311-460-018	399.24	
311-460-019	399.24	
311-460-020	399.24	
311-460-021	399.24	
311-460-022	399.24	
311-460-023	399.24	
311-460-024	399.24	
311-461-001	399.24	
311-461-002	399.24	
311-461-003	399.24	
311-461-004	399.24	
311-461-005	399.24	
311-461-006	399.24	
311-461-007	399.24	
311-461-008	399.24	
311-461-009	399.24	
311-461-010	399.24	
311-461-011	399.24	

**CITY OF PERRIS
FLOOD CONTROL MAINTENANCE DISTRICT NO. 1
PRELIMINARY ASSESSMENT ROLL
FISCAL YEAR 2024/25**

**THIS ASSESSMENT ROLL IS APPLICABLE FOR THE ENSUING 12-MONTH PERIOD, BEING
THE FISCAL YEAR COMMENCING JULY 1, 2024 TO JUNE 30, 2025**

**THE ASSESSMENTS ARE THOSE AS CONFIRMED IN COLUMN I, UNLESS A DIFFERENT
FIGURE APPEARS IN COLUMN II, AS MODIFIED**

ASSESSOR'S PARCEL NUMBER	I AMOUNT OF ASSESSMENT	II ASSESSMENT AS MODIFIED
311-461-012	399.24	
311-461-013	399.24	
311-461-014	399.24	
311-461-015	399.24	
311-461-016	399.24	
311-461-017	399.24	
311-461-018	399.24	
311-461-019	399.24	
311-461-020	399.24	
311-461-021	399.24	
311-461-022	399.24	
311-462-001	399.24	
311-462-002	399.24	
311-462-003	399.24	
311-462-004	399.24	
311-462-005	399.24	
311-462-006	399.24	
311-462-007	399.24	
311-462-008	399.24	
311-462-009	399.24	
311-462-010	399.24	
311-462-011	399.24	
311-462-012	399.24	
311-462-013	399.24	
311-462-014	399.24	
311-462-015	399.24	
311-462-016	399.24	
311-462-017	399.24	
311-462-018	399.24	
311-462-019	399.24	
311-462-020	399.24	
311-462-021	399.24	
311-470-001	436.42	
311-470-002	436.42	
311-470-003	436.42	
311-470-004	436.42	
311-470-005	436.42	
311-470-006	436.42	
311-470-007	436.42	
311-470-008	436.42	
311-470-009	436.42	
311-470-010	436.42	
311-470-011	436.42	
311-470-012	436.42	
311-470-013	436.42	

**CITY OF PERRIS
FLOOD CONTROL MAINTENANCE DISTRICT NO. 1
PRELIMINARY ASSESSMENT ROLL
FISCAL YEAR 2024/25**

**THIS ASSESSMENT ROLL IS APPLICABLE FOR THE ENSUING 12-MONTH PERIOD, BEING
THE FISCAL YEAR COMMENCING JULY 1, 2024 TO JUNE 30, 2025**

**THE ASSESSMENTS ARE THOSE AS CONFIRMED IN COLUMN I, UNLESS A DIFFERENT
FIGURE APPEARS IN COLUMN II, AS MODIFIED**

ASSESSOR'S PARCEL NUMBER	I AMOUNT OF ASSESSMENT	II ASSESSMENT AS MODIFIED
311-470-014	436.42	
311-470-015	436.42	
311-470-016	436.42	
311-470-017	436.42	
311-470-018	436.42	
311-470-019	436.42	
311-470-020	436.42	
311-470-021	436.42	
311-470-022	436.42	
311-470-023	436.42	
311-470-024	436.42	
311-470-025	436.42	
311-470-026	436.42	
311-470-027	436.42	
311-470-028	436.42	
311-471-001	436.42	
311-471-002	436.42	
311-471-003	436.42	
311-471-004	436.42	
311-471-005	436.42	
311-471-006	436.42	
311-471-007	436.42	
311-471-008	436.42	
311-471-009	436.42	
311-471-010	436.42	
311-471-011	436.42	
311-471-012	436.42	
311-472-001	436.42	
311-472-002	436.42	
311-472-003	436.42	
311-472-004	436.42	
311-472-005	436.42	
311-472-006	436.42	
311-472-007	436.42	
311-472-008	436.42	
311-472-009	436.42	
311-472-010	436.42	
311-472-011	436.42	
311-472-012	436.42	
311-472-013	436.42	
311-472-014	436.42	
311-472-015	436.42	
311-472-016	436.42	
311-472-017	436.42	
311-472-018	436.42	

**CITY OF PERRIS
FLOOD CONTROL MAINTENANCE DISTRICT NO. 1
PRELIMINARY ASSESSMENT ROLL
FISCAL YEAR 2024/25**

**THIS ASSESSMENT ROLL IS APPLICABLE FOR THE ENSUING 12-MONTH PERIOD, BEING
THE FISCAL YEAR COMMENCING JULY 1, 2024 TO JUNE 30, 2025**

**THE ASSESSMENTS ARE THOSE AS CONFIRMED IN COLUMN I, UNLESS A DIFFERENT
FIGURE APPEARS IN COLUMN II, AS MODIFIED**

ASSESSOR'S PARCEL NUMBER	I AMOUNT OF ASSESSMENT	II ASSESSMENT AS MODIFIED
311-472-019	436.42	
311-472-020	436.42	
311-472-021	436.42	
311-480-001	277.96	
311-480-002	277.96	
311-480-003	277.96	
311-480-004	277.96	
311-480-005	277.96	
311-480-006	277.96	
311-480-007	277.96	
311-480-008	277.96	
311-480-009	277.96	
311-480-010	277.96	
311-480-011	277.96	
311-481-001	277.96	
311-481-002	277.96	
311-481-003	277.96	
311-481-004	277.96	
311-481-005	277.96	
311-481-006	277.96	
311-481-007	277.96	
311-481-008	277.96	
311-481-009	277.96	
311-481-010	277.96	
311-481-011	277.96	
311-481-012	277.96	
311-481-013	277.96	
311-481-014	277.96	
311-481-015	277.96	
311-481-016	277.96	
311-481-017	277.96	
311-481-018	277.96	
311-481-019	277.96	
311-481-020	277.96	
311-481-021	277.96	
311-481-022	277.96	
311-481-023	277.96	
311-481-024	277.96	
311-481-025	277.96	
311-481-026	277.96	
311-482-001	277.96	
311-482-002	277.96	
311-482-003	277.96	
311-482-004	277.96	
311-482-005	277.96	

**CITY OF PERRIS
FLOOD CONTROL MAINTENANCE DISTRICT NO. 1
PRELIMINARY ASSESSMENT ROLL
FISCAL YEAR 2024/25**

**THIS ASSESSMENT ROLL IS APPLICABLE FOR THE ENSUING 12-MONTH PERIOD, BEING
THE FISCAL YEAR COMMENCING JULY 1, 2024 TO JUNE 30, 2025**

**THE ASSESSMENTS ARE THOSE AS CONFIRMED IN COLUMN I, UNLESS A DIFFERENT
FIGURE APPEARS IN COLUMN II, AS MODIFIED**

ASSESSOR'S PARCEL NUMBER	I AMOUNT OF ASSESSMENT	II ASSESSMENT AS MODIFIED
311-482-006	277.96	
311-482-007	277.96	
311-482-008	277.96	
311-482-009	277.96	
311-482-010	277.96	
311-482-011	277.96	
311-482-012	277.96	
311-482-013	277.96	
311-482-014	277.96	
311-482-015	277.96	
311-482-016	277.96	
311-482-017	277.96	
311-482-018	277.96	
311-482-019	277.96	
311-482-020	277.96	
311-482-021	277.96	
311-482-022	277.96	
311-483-001	277.96	
311-483-002	277.96	
311-483-003	277.96	
311-483-004	277.96	
311-483-005	277.96	
311-483-006	277.96	
311-483-007	277.96	
311-483-008	277.96	
311-483-009	277.96	
311-483-010	277.96	
311-483-011	277.96	
311-483-012	277.96	
311-483-013	277.96	
311-483-014	277.96	
311-483-015	277.96	
311-483-016	277.96	
311-483-017	277.96	
311-483-018	277.96	
311-483-019	277.96	
311-483-020	277.96	
311-483-021	277.96	
311-483-022	277.96	
311-490-001	0.00	
311-490-002	0.00	
311-490-003	0.00	
311-490-004	0.00	
311-490-005	0.00	
311-490-006	0.00	

**CITY OF PERRIS
 FLOOD CONTROL MAINTENANCE DISTRICT NO. 1
 PRELIMINARY ASSESSMENT ROLL
 FISCAL YEAR 2024/25**

**THIS ASSESSMENT ROLL IS APPLICABLE FOR THE ENSUING 12-MONTH PERIOD, BEING
 THE FISCAL YEAR COMMENCING JULY 1, 2024 TO JUNE 30, 2025**

**THE ASSESSMENTS ARE THOSE AS CONFIRMED IN COLUMN I, UNLESS A DIFFERENT
 FIGURE APPEARS IN COLUMN II, AS MODIFIED**

ASSESSOR'S PARCEL NUMBER	I AMOUNT OF ASSESSMENT	II ASSESSMENT AS MODIFIED
311-490-007	0.00	
311-490-008	0.00	
311-490-009	0.00	
311-490-010	0.00	
311-490-011	0.00	
311-490-012	0.00	
311-490-013	0.00	
311-490-014	0.00	
311-490-015	0.00	
311-490-016	0.00	
311-490-017	0.00	
311-490-018	0.00	
311-490-019	0.00	
311-490-020	0.00	
311-490-021	0.00	
311-490-022	0.00	
311-490-023	0.00	
311-490-024	0.00	
311-490-025	0.00	
311-490-026	0.00	
311-490-027	0.00	
311-490-028	0.00	
311-490-029	0.00	
311-490-030	0.00	
311-490-031	0.00	
311-490-032	0.00	
311-490-033	0.00	
311-491-001	0.00	
311-491-002	0.00	
311-491-003	0.00	
311-491-004	0.00	
311-491-005	0.00	
311-491-006	0.00	
311-491-007	0.00	
311-491-008	0.00	
311-491-009	0.00	
311-491-010	0.00	
311-491-011	0.00	
311-491-012	0.00	
311-491-013	0.00	
311-491-014	0.00	
311-491-015	0.00	
311-491-016	0.00	
311-491-017	0.00	
311-491-018	0.00	

**CITY OF PERRIS
 FLOOD CONTROL MAINTENANCE DISTRICT NO. 1
 PRELIMINARY ASSESSMENT ROLL
 FISCAL YEAR 2024/25**

**THIS ASSESSMENT ROLL IS APPLICABLE FOR THE ENSUING 12-MONTH PERIOD, BEING
 THE FISCAL YEAR COMMENCING JULY 1, 2024 TO JUNE 30, 2025**

**THE ASSESSMENTS ARE THOSE AS CONFIRMED IN COLUMN I, UNLESS A DIFFERENT
 FIGURE APPEARS IN COLUMN II, AS MODIFIED**

ASSESSOR'S PARCEL NUMBER	I AMOUNT OF ASSESSMENT	II ASSESSMENT AS MODIFIED
311-491-019	0.00	
311-491-020	0.00	
311-491-021	0.00	
311-491-022	0.00	
311-500-001	0.00	
311-500-002	0.00	
311-500-003	0.00	
311-500-004	0.00	
311-500-005	0.00	
311-500-006	0.00	
311-500-007	0.00	
311-501-001	0.00	
311-501-002	0.00	
311-501-003	0.00	
311-501-004	0.00	
311-501-005	0.00	
311-501-006	0.00	
311-501-007	0.00	
311-501-008	0.00	
311-501-009	0.00	
311-501-010	0.00	
311-501-011	0.00	
311-501-012	0.00	
311-501-013	0.00	
311-501-014	0.00	
311-501-015	0.00	
311-501-016	0.00	
311-501-017	0.00	
311-501-018	0.00	
311-501-019	0.00	
311-501-020	0.00	
311-501-021	0.00	
311-501-022	0.00	
311-502-001	0.00	
311-502-002	0.00	
311-502-003	0.00	
311-502-004	0.00	
311-502-005	0.00	
311-502-006	0.00	
311-502-007	0.00	
311-502-008	0.00	
311-502-009	0.00	
311-502-010	0.00	
311-502-011	0.00	
311-502-012	0.00	

**CITY OF PERRIS
FLOOD CONTROL MAINTENANCE DISTRICT NO. 1
PRELIMINARY ASSESSMENT ROLL
FISCAL YEAR 2024/25**

**THIS ASSESSMENT ROLL IS APPLICABLE FOR THE ENSUING 12-MONTH PERIOD, BEING
THE FISCAL YEAR COMMENCING JULY 1, 2024 TO JUNE 30, 2025**

**THE ASSESSMENTS ARE THOSE AS CONFIRMED IN COLUMN I, UNLESS A DIFFERENT
FIGURE APPEARS IN COLUMN II, AS MODIFIED**

ASSESSOR'S PARCEL NUMBER	I AMOUNT OF ASSESSMENT	II ASSESSMENT AS MODIFIED
311-502-013	0.00	
311-502-014	0.00	
311-502-015	0.00	
311-502-016	0.00	
311-502-017	0.00	
311-502-018	0.00	
311-502-019	0.00	
311-502-020	0.00	
311-502-021	0.00	
311-502-022	0.00	
311-502-023	0.00	
311-502-024	0.00	
311-502-025	0.00	
311-502-026	0.00	
311-502-027	0.00	
311-502-028	0.00	
311-502-029	0.00	
311-502-030	0.00	
311-502-031	0.00	
313-081-018	157.78	
313-081-019	184.08	
313-081-020	223.54	
313-081-021	1,183.44	
313-081-022	0.00	
313-230-036	565.84	
313-230-037	565.84	
313-230-038	565.84	
313-230-039	565.84	
313-230-040	565.84	
313-230-041	565.84	
313-230-042	565.84	
313-230-043	565.84	
313-230-044	565.84	
313-230-045	565.84	
313-230-046	565.84	
313-230-047	565.84	
313-230-048	565.84	
313-230-049	565.84	
313-230-050	565.84	
313-230-051	565.84	
313-230-052	565.84	
313-230-053	565.84	
313-230-054	565.84	
313-230-055	0.00	
313-230-056	0.00	

**CITY OF PERRIS
FLOOD CONTROL MAINTENANCE DISTRICT NO. 1
PRELIMINARY ASSESSMENT ROLL
FISCAL YEAR 2024/25**

**THIS ASSESSMENT ROLL IS APPLICABLE FOR THE ENSUING 12-MONTH PERIOD, BEING
THE FISCAL YEAR COMMENCING JULY 1, 2024 TO JUNE 30, 2025**

**THE ASSESSMENTS ARE THOSE AS CONFIRMED IN COLUMN I, UNLESS A DIFFERENT
FIGURE APPEARS IN COLUMN II, AS MODIFIED**

ASSESSOR'S PARCEL NUMBER	I AMOUNT OF ASSESSMENT	II ASSESSMENT AS MODIFIED
313-261-020	3,302.18	
313-273-009	2,423.34	
313-310-001	315.70	
313-310-002	315.70	
313-310-003	315.70	
313-310-004	315.70	
313-310-005	315.70	
313-310-006	315.70	
313-310-007	315.70	
313-310-008	315.70	
313-310-009	315.70	
313-310-010	315.70	
313-310-011	315.70	
313-310-012	315.70	
313-310-013	315.70	
313-310-014	315.70	
313-310-015	315.70	
313-311-001	315.70	
313-311-002	315.70	
313-311-003	315.70	
313-311-004	315.70	
313-311-005	315.70	
313-311-006	315.70	
313-311-007	315.70	
313-311-008	315.70	
313-311-009	315.70	
313-311-010	315.70	
313-311-011	315.70	
313-311-012	315.70	
313-311-013	315.70	
313-311-014	315.70	
313-311-015	315.70	
313-311-016	315.70	
313-311-017	315.70	
313-311-018	315.70	
313-311-019	315.70	
313-311-020	315.70	
313-311-021	315.70	
313-311-022	315.70	
313-311-023	315.70	
313-311-024	315.70	
313-311-025	315.70	
313-311-026	315.70	
313-311-027	315.70	
313-311-028	315.70	

**CITY OF PERRIS
FLOOD CONTROL MAINTENANCE DISTRICT NO. 1
PRELIMINARY ASSESSMENT ROLL
FISCAL YEAR 2024/25**

**THIS ASSESSMENT ROLL IS APPLICABLE FOR THE ENSUING 12-MONTH PERIOD, BEING
THE FISCAL YEAR COMMENCING JULY 1, 2024 TO JUNE 30, 2025**

**THE ASSESSMENTS ARE THOSE AS CONFIRMED IN COLUMN I, UNLESS A DIFFERENT
FIGURE APPEARS IN COLUMN II, AS MODIFIED**

ASSESSOR'S PARCEL NUMBER	I AMOUNT OF ASSESSMENT	II ASSESSMENT AS MODIFIED
313-311-029	315.70	
313-311-030	315.70	
313-311-031	315.70	
313-311-032	315.70	
313-311-033	315.70	
313-311-034	315.70	
313-311-035	315.70	
313-311-036	315.70	
313-311-037	315.70	
313-311-038	315.70	
313-311-039	315.70	
313-311-040	315.70	
313-311-041	315.70	
313-311-042	315.70	
313-311-043	315.70	
313-311-044	315.70	
313-311-045	315.70	
313-311-046	315.70	
313-311-047	315.70	
313-311-048	315.70	
313-311-049	315.70	
313-311-050	315.70	
313-311-051	315.70	
313-312-001	315.70	
313-312-002	315.70	
313-312-003	315.70	
313-312-004	315.70	
313-312-005	315.70	
313-312-006	315.70	
313-312-007	315.70	
313-312-008	315.70	
313-312-009	315.70	
313-312-010	315.70	
313-312-011	315.70	
313-312-012	315.70	
313-312-013	315.70	
313-312-014	315.70	
313-312-015	315.70	
313-312-016	315.70	
313-312-017	315.70	
313-312-018	315.70	
313-312-019	315.70	
313-312-020	315.70	
313-312-021	315.70	
313-312-022	315.70	

**CITY OF PERRIS
FLOOD CONTROL MAINTENANCE DISTRICT NO. 1
PRELIMINARY ASSESSMENT ROLL
FISCAL YEAR 2024/25**

**THIS ASSESSMENT ROLL IS APPLICABLE FOR THE ENSUING 12-MONTH PERIOD, BEING
THE FISCAL YEAR COMMENCING JULY 1, 2024 TO JUNE 30, 2025**

**THE ASSESSMENTS ARE THOSE AS CONFIRMED IN COLUMN I, UNLESS A DIFFERENT
FIGURE APPEARS IN COLUMN II, AS MODIFIED**

ASSESSOR'S PARCEL NUMBER	I AMOUNT OF ASSESSMENT	II ASSESSMENT AS MODIFIED
313-312-023	315.70	
313-312-024	315.70	
313-312-025	315.70	
313-312-026	315.70	
313-312-027	315.70	
313-312-028	315.70	
313-312-029	315.70	
313-312-030	0.00	
314-100-086	561.14	
314-110-008	354.78	
314-110-009	343.34	
314-110-010	297.56	
314-110-016	452.06	
314-110-017	377.68	
314-110-018	429.18	
314-110-020	629.46	
314-110-021	612.30	
314-110-022	629.46	
314-110-023	577.96	
314-110-043	566.52	
314-110-044	566.52	
314-110-045	566.52	
314-110-046	566.52	
314-110-052	400.56	
314-110-053	543.62	
314-110-058	515.02	
314-110-059	371.96	
314-153-015	0.00	
314-153-016	0.00	
314-153-017	0.00	
314-153-018	0.00	
314-153-019	0.00	
314-153-020	0.00	
314-153-023	0.00	
314-153-024	0.00	
314-153-025	0.00	
314-153-026	0.00	
314-153-027	0.00	
314-153-028	0.00	
314-153-029	0.00	
314-153-030	0.00	
314-153-031	0.00	
314-153-032	0.00	
314-153-033	0.00	
314-153-034	0.00	

**CITY OF PERRIS
FLOOD CONTROL MAINTENANCE DISTRICT NO. 1
PRELIMINARY ASSESSMENT ROLL
FISCAL YEAR 2024/25**

**THIS ASSESSMENT ROLL IS APPLICABLE FOR THE ENSUING 12-MONTH PERIOD, BEING
THE FISCAL YEAR COMMENCING JULY 1, 2024 TO JUNE 30, 2025**

**THE ASSESSMENTS ARE THOSE AS CONFIRMED IN COLUMN I, UNLESS A DIFFERENT
FIGURE APPEARS IN COLUMN II, AS MODIFIED**

ASSESSOR'S PARCEL NUMBER	I AMOUNT OF ASSESSMENT	II ASSESSMENT AS MODIFIED
314-153-035	0.00	
314-153-036	0.00	
314-153-037	0.00	
314-153-038	0.00	
314-153-039	0.00	
314-153-042	0.00	
314-153-044	0.00	
314-153-046	0.00	
314-153-048	0.00	
314-153-073	1,083.80	
314-160-001	5,276.26	
314-160-005	0.00	
314-160-006	0.00	
314-160-007	0.00	
314-160-008	0.00	
314-160-009	0.00	
314-160-010	0.00	
314-160-011	0.00	
314-160-012	0.00	
314-160-032	32,529.16	
314-160-033	0.00	
314-170-019	26,336.86	
314-170-021	4,019.28	
314-170-022	7,843.28	
314-170-023	65.08	
314-180-022	17,484.68	
314-180-030	4,067.04	
317-230-034	0.00	
317-230-050	0.00	
320-021-015	240.42	
320-021-016	240.42	
320-021-017	240.42	
320-021-018	240.42	
320-021-019	240.42	
320-021-020	240.42	
320-021-021	240.42	
320-021-022	240.42	
320-021-023	240.42	
320-021-024	240.42	
320-021-025	240.42	
320-021-026	240.42	
320-021-027	240.42	
320-021-028	240.42	
320-021-029	240.42	
320-030-001	78.72	

**CITY OF PERRIS
FLOOD CONTROL MAINTENANCE DISTRICT NO. 1
PRELIMINARY ASSESSMENT ROLL
FISCAL YEAR 2024/25**

**THIS ASSESSMENT ROLL IS APPLICABLE FOR THE ENSUING 12-MONTH PERIOD, BEING
THE FISCAL YEAR COMMENCING JULY 1, 2024 TO JUNE 30, 2025**

**THE ASSESSMENTS ARE THOSE AS CONFIRMED IN COLUMN I, UNLESS A DIFFERENT
FIGURE APPEARS IN COLUMN II, AS MODIFIED**

ASSESSOR'S PARCEL NUMBER	I AMOUNT OF ASSESSMENT	II ASSESSMENT AS MODIFIED
320-030-002	78.72	
320-030-003	78.72	
320-030-004	78.72	
320-031-001	0.00	
320-031-002	0.00	
320-031-003	0.00	
320-031-004	0.00	
320-031-005	0.00	
320-031-006	0.00	
320-031-007	0.00	
320-031-008	0.00	
320-031-009	0.00	
320-031-010	0.00	
320-031-011	0.00	
320-031-012	0.00	
320-031-013	0.00	
320-031-014	78.72	
320-031-015	78.72	
320-031-016	78.72	
320-031-017	78.72	
320-031-018	78.72	
320-031-019	78.72	
320-031-020	78.72	
320-031-021	78.72	
320-031-022	78.72	
320-031-023	78.72	
320-031-024	78.72	
320-031-025	78.72	
320-031-026	78.72	
320-031-027	78.72	
320-031-028	78.72	
320-031-029	78.72	
320-031-030	78.72	
320-031-031	78.72	
320-031-032	78.72	
320-031-033	78.72	
320-031-034	78.72	
320-031-035	78.72	
320-031-036	78.72	
320-031-037	78.72	
320-032-001	0.00	
320-032-002	0.00	
320-032-003	0.00	
320-032-004	0.00	
320-032-005	0.00	

**CITY OF PERRIS
FLOOD CONTROL MAINTENANCE DISTRICT NO. 1
PRELIMINARY ASSESSMENT ROLL
FISCAL YEAR 2024/25**

**THIS ASSESSMENT ROLL IS APPLICABLE FOR THE ENSUING 12-MONTH PERIOD, BEING
THE FISCAL YEAR COMMENCING JULY 1, 2024 TO JUNE 30, 2025**

**THE ASSESSMENTS ARE THOSE AS CONFIRMED IN COLUMN I, UNLESS A DIFFERENT
FIGURE APPEARS IN COLUMN II, AS MODIFIED**

ASSESSOR'S PARCEL NUMBER	I AMOUNT OF ASSESSMENT	II ASSESSMENT AS MODIFIED
320-032-006	0.00	
320-032-007	0.00	
320-032-008	0.00	
320-032-009	0.00	
320-032-010	0.00	
320-032-011	0.00	
320-032-012	0.00	
320-060-001	56.60	
320-060-002	56.60	
320-060-003	56.60	
320-060-004	56.60	
320-060-005	56.60	
320-060-006	56.60	
320-060-007	56.60	
320-060-008	56.60	
320-060-009	56.60	
320-060-010	56.60	
320-060-011	56.60	
320-060-012	56.60	
320-060-013	56.60	
320-060-014	56.60	
320-060-015	56.60	
320-060-016	56.60	
320-061-001	56.60	
320-061-002	56.60	
320-061-003	56.60	
320-061-004	56.60	
320-061-005	56.60	
320-061-006	56.60	
320-061-007	56.60	
320-061-008	56.60	
320-061-009	56.60	
320-061-010	56.60	
320-061-011	56.60	
320-061-012	56.60	
320-061-013	56.60	
320-061-014	56.60	
320-061-015	56.60	
320-061-016	56.60	
320-061-017	56.60	
320-061-018	56.60	
320-061-019	56.60	
320-061-020	56.60	
320-061-021	56.60	
320-061-022	56.60	

**CITY OF PERRIS
FLOOD CONTROL MAINTENANCE DISTRICT NO. 1
PRELIMINARY ASSESSMENT ROLL
FISCAL YEAR 2024/25**

**THIS ASSESSMENT ROLL IS APPLICABLE FOR THE ENSUING 12-MONTH PERIOD, BEING
THE FISCAL YEAR COMMENCING JULY 1, 2024 TO JUNE 30, 2025**

**THE ASSESSMENTS ARE THOSE AS CONFIRMED IN COLUMN I, UNLESS A DIFFERENT
FIGURE APPEARS IN COLUMN II, AS MODIFIED**

ASSESSOR'S PARCEL NUMBER	I AMOUNT OF ASSESSMENT	II ASSESSMENT AS MODIFIED
320-061-023	56.60	
320-061-024	56.60	
320-061-025	56.60	
320-061-026	56.60	
320-061-027	56.60	
320-061-028	56.60	
320-061-029	56.60	
320-061-030	56.60	
320-061-031	56.60	
320-061-032	56.60	
320-061-033	56.60	
320-061-034	56.60	
320-061-035	56.60	
320-061-036	56.60	
320-061-037	56.60	
320-061-038	56.60	
320-061-039	56.60	
320-061-040	56.60	
320-061-041	56.60	
320-061-042	56.60	
320-061-043	56.60	
320-061-044	56.60	
320-061-045	56.60	
320-061-046	56.60	
320-062-001	56.60	
320-062-002	56.60	
320-062-003	56.60	
320-062-004	56.60	
320-062-005	56.60	
320-062-006	56.60	
320-062-007	56.60	
320-062-008	56.60	
320-062-009	56.60	
320-062-010	56.60	
320-062-011	56.60	
320-062-012	56.60	
320-062-013	56.60	
320-062-014	56.60	
320-062-015	56.60	
320-062-016	56.60	
320-063-001	56.60	
320-063-002	56.60	
320-063-003	56.60	
320-063-004	56.60	
320-063-005	56.60	

**CITY OF PERRIS
FLOOD CONTROL MAINTENANCE DISTRICT NO. 1
PRELIMINARY ASSESSMENT ROLL
FISCAL YEAR 2024/25**

**THIS ASSESSMENT ROLL IS APPLICABLE FOR THE ENSUING 12-MONTH PERIOD, BEING
THE FISCAL YEAR COMMENCING JULY 1, 2024 TO JUNE 30, 2025**

**THE ASSESSMENTS ARE THOSE AS CONFIRMED IN COLUMN I, UNLESS A DIFFERENT
FIGURE APPEARS IN COLUMN II, AS MODIFIED**

ASSESSOR'S PARCEL NUMBER	I AMOUNT OF ASSESSMENT	II ASSESSMENT AS MODIFIED
320-063-006	56.60	
320-063-007	56.60	
320-063-008	56.60	
320-063-009	56.60	
320-063-010	56.60	
320-063-011	56.60	
320-063-012	56.60	
320-063-013	56.60	
320-063-014	56.60	
320-070-001	78.72	
320-070-002	78.72	
320-070-003	78.72	
320-070-004	78.72	
320-070-005	78.72	
320-070-006	78.72	
320-070-007	78.72	
320-070-008	78.72	
320-070-009	78.72	
320-070-010	78.72	
320-070-011	78.72	
320-070-012	78.72	
320-071-001	0.00	
320-071-002	0.00	
320-071-003	0.00	
320-071-004	0.00	
320-071-005	0.00	
320-071-006	0.00	
320-071-007	0.00	
320-071-008	0.00	
320-071-009	0.00	
320-071-010	0.00	
320-071-011	0.00	
320-071-012	0.00	
320-071-013	0.00	
320-071-014	0.00	
320-071-015	0.00	
320-071-016	0.00	
320-071-017	0.00	
320-071-018	0.00	
320-071-019	0.00	
320-071-020	0.00	
320-071-021	0.00	
320-071-022	0.00	
320-071-023	0.00	
320-071-024	0.00	

**CITY OF PERRIS
FLOOD CONTROL MAINTENANCE DISTRICT NO. 1
PRELIMINARY ASSESSMENT ROLL
FISCAL YEAR 2024/25**

**THIS ASSESSMENT ROLL IS APPLICABLE FOR THE ENSUING 12-MONTH PERIOD, BEING
THE FISCAL YEAR COMMENCING JULY 1, 2024 TO JUNE 30, 2025**

**THE ASSESSMENTS ARE THOSE AS CONFIRMED IN COLUMN I, UNLESS A DIFFERENT
FIGURE APPEARS IN COLUMN II, AS MODIFIED**

ASSESSOR'S PARCEL NUMBER	I AMOUNT OF ASSESSMENT	II ASSESSMENT AS MODIFIED
320-071-025	0.00	
320-071-026	0.00	
320-071-027	0.00	
320-071-028	0.00	
320-071-029	0.00	
320-071-030	0.00	
320-071-031	0.00	
320-071-032	0.00	
320-071-033	78.72	
320-071-034	78.72	
320-071-035	78.72	
320-071-036	78.72	
320-071-037	78.72	
320-071-038	78.72	
320-071-039	78.72	
320-071-040	78.72	
320-071-041	78.72	
320-071-042	78.72	
320-071-043	78.72	
320-071-044	78.72	
320-071-045	78.72	
320-071-046	78.72	
320-071-047	78.72	
320-071-048	78.72	
320-071-049	78.72	
320-071-050	78.72	
320-072-001	0.00	
320-072-002	0.00	
320-072-003	0.00	
320-072-004	0.00	
320-072-005	0.00	
320-072-006	0.00	
320-072-007	0.00	
320-072-008	0.00	
320-072-009	0.00	
320-072-010	0.00	
320-072-011	0.00	
320-072-012	0.00	
320-072-013	0.00	
320-072-014	0.00	
320-072-015	0.00	
320-072-016	0.00	
320-072-017	0.00	
320-072-018	0.00	
320-073-001	0.00	

**CITY OF PERRIS
FLOOD CONTROL MAINTENANCE DISTRICT NO. 1
PRELIMINARY ASSESSMENT ROLL
FISCAL YEAR 2024/25**

**THIS ASSESSMENT ROLL IS APPLICABLE FOR THE ENSUING 12-MONTH PERIOD, BEING
THE FISCAL YEAR COMMENCING JULY 1, 2024 TO JUNE 30, 2025**

**THE ASSESSMENTS ARE THOSE AS CONFIRMED IN COLUMN I, UNLESS A DIFFERENT
FIGURE APPEARS IN COLUMN II, AS MODIFIED**

ASSESSOR'S PARCEL NUMBER	I AMOUNT OF ASSESSMENT	II ASSESSMENT AS MODIFIED
320-073-002	0.00	
320-073-003	0.00	
320-073-004	0.00	
320-073-005	0.00	
320-073-006	0.00	
320-073-007	0.00	
320-073-008	0.00	
320-073-009	0.00	
320-073-010	0.00	
320-073-011	0.00	
320-073-012	0.00	
320-073-013	0.00	
320-073-014	0.00	
320-073-015	0.00	
320-073-016	0.00	
320-073-017	0.00	
320-073-018	0.00	
320-073-019	0.00	
320-073-020	0.00	
320-073-021	0.00	
320-073-022	0.00	
320-073-023	0.00	
320-073-024	0.00	
320-073-025	0.00	
320-073-026	0.00	
320-073-027	0.00	
320-073-028	0.00	
320-073-029	0.00	
320-073-030	0.00	
320-073-031	0.00	
320-073-032	0.00	
320-073-033	0.00	
320-073-034	0.00	
320-073-035	0.00	
320-073-036	0.00	
320-320-002	199.78	
320-320-003	199.78	
320-320-007	604.68	
320-320-008	295.50	
320-320-009	309.18	
320-320-011	194.70	
320-330-001	124.46	
320-330-002	124.46	
320-330-003	124.46	
320-330-004	124.46	

**CITY OF PERRIS
FLOOD CONTROL MAINTENANCE DISTRICT NO. 1
PRELIMINARY ASSESSMENT ROLL
FISCAL YEAR 2024/25**

**THIS ASSESSMENT ROLL IS APPLICABLE FOR THE ENSUING 12-MONTH PERIOD, BEING
THE FISCAL YEAR COMMENCING JULY 1, 2024 TO JUNE 30, 2025**

**THE ASSESSMENTS ARE THOSE AS CONFIRMED IN COLUMN I, UNLESS A DIFFERENT
FIGURE APPEARS IN COLUMN II, AS MODIFIED**

ASSESSOR'S PARCEL NUMBER	I AMOUNT OF ASSESSMENT	II ASSESSMENT AS MODIFIED
320-330-005	124.46	
320-330-006	124.46	
320-330-007	124.46	
320-330-008	124.46	
320-330-009	124.46	
320-330-010	124.46	
320-330-011	124.46	
320-330-012	124.46	
320-330-013	124.46	
320-330-014	124.46	
320-330-015	124.46	
320-330-016	124.46	
320-330-017	124.46	
320-330-018	124.46	
320-330-019	124.46	
320-330-020	124.46	
320-330-021	124.46	
320-331-001	124.46	
320-331-002	124.46	
320-331-003	124.46	
320-331-004	124.46	
320-331-005	124.46	
320-331-006	124.46	
320-331-007	124.46	
320-331-008	124.46	
320-331-009	124.46	
320-331-010	124.46	
320-331-011	124.46	
320-331-012	124.46	
320-331-013	124.46	
320-331-014	124.46	
320-331-015	124.46	
320-331-016	124.46	
320-331-017	124.46	
320-331-018	124.46	
320-331-019	124.46	
320-331-020	124.46	
320-331-021	124.46	
320-331-022	124.46	
320-331-023	124.46	
320-331-024	124.46	
320-331-025	124.46	
320-331-026	124.46	
320-331-027	124.46	
320-331-028	124.46	

**CITY OF PERRIS
FLOOD CONTROL MAINTENANCE DISTRICT NO. 1
PRELIMINARY ASSESSMENT ROLL
FISCAL YEAR 2024/25**

**THIS ASSESSMENT ROLL IS APPLICABLE FOR THE ENSUING 12-MONTH PERIOD, BEING
THE FISCAL YEAR COMMENCING JULY 1, 2024 TO JUNE 30, 2025**

**THE ASSESSMENTS ARE THOSE AS CONFIRMED IN COLUMN I, UNLESS A DIFFERENT
FIGURE APPEARS IN COLUMN II, AS MODIFIED**

ASSESSOR'S PARCEL NUMBER	I AMOUNT OF ASSESSMENT	II ASSESSMENT AS MODIFIED
320-340-001	124.46	
320-340-002	124.46	
320-340-003	124.46	
320-340-004	124.46	
320-340-005	124.46	
320-340-006	124.46	
320-340-007	124.46	
320-340-008	124.46	
320-340-009	124.46	
320-340-010	124.46	
320-340-011	124.46	
320-340-012	124.46	
320-340-013	124.46	
320-340-014	124.46	
320-340-015	124.46	
320-340-016	124.46	
320-340-017	124.46	
320-340-018	124.46	
320-340-019	124.46	
320-340-020	124.46	
320-340-021	124.46	
320-340-022	124.46	
320-340-023	124.46	
320-340-024	124.46	
320-341-001	124.46	
320-341-002	124.46	
320-341-003	124.46	
320-341-004	124.46	
320-341-005	124.46	
320-341-006	124.46	
320-341-007	124.46	
320-341-008	124.46	
320-341-009	124.46	
320-341-010	124.46	
320-341-011	124.46	
320-341-012	124.46	
320-341-013	124.46	
320-341-014	124.46	
320-341-015	124.46	
320-341-016	124.46	
320-341-017	124.46	
320-341-018	124.46	
320-341-019	124.46	
320-341-020	124.46	
320-341-021	124.46	

**CITY OF PERRIS
FLOOD CONTROL MAINTENANCE DISTRICT NO. 1
PRELIMINARY ASSESSMENT ROLL
FISCAL YEAR 2024/25**

**THIS ASSESSMENT ROLL IS APPLICABLE FOR THE ENSUING 12-MONTH PERIOD, BEING
THE FISCAL YEAR COMMENCING JULY 1, 2024 TO JUNE 30, 2025**

**THE ASSESSMENTS ARE THOSE AS CONFIRMED IN COLUMN I, UNLESS A DIFFERENT
FIGURE APPEARS IN COLUMN II, AS MODIFIED**

ASSESSOR'S PARCEL NUMBER	I AMOUNT OF ASSESSMENT	II ASSESSMENT AS MODIFIED
320-341-022	124.46	
320-341-023	124.46	
320-341-024	124.46	
320-341-025	124.46	
320-341-026	124.46	
320-341-027	124.46	
320-341-028	124.46	
320-341-029	124.46	
320-341-030	124.46	
320-341-031	124.46	
320-341-032	124.46	
320-341-033	124.46	
320-341-034	124.46	
320-341-035	124.46	
320-341-036	124.46	
320-341-037	124.46	
320-341-038	124.46	
320-341-039	124.46	
320-341-040	124.46	
320-341-041	124.46	
320-341-042	124.46	
320-341-043	124.46	
320-341-044	124.46	
320-341-045	124.46	
320-341-046	124.46	
320-341-047	124.46	
320-341-048	124.46	
320-350-001	124.46	
320-350-002	124.46	
320-350-003	124.46	
320-350-004	124.46	
320-350-005	124.46	
320-350-006	124.46	
320-350-007	124.46	
320-350-008	124.46	
320-350-009	124.46	
320-350-010	124.46	
320-350-011	124.46	
320-350-012	124.46	
320-350-013	124.46	
320-350-014	124.46	
320-350-015	124.46	
320-350-016	124.46	
320-350-017	124.46	
320-350-018	124.46	

**CITY OF PERRIS
FLOOD CONTROL MAINTENANCE DISTRICT NO. 1
PRELIMINARY ASSESSMENT ROLL
FISCAL YEAR 2024/25**

**THIS ASSESSMENT ROLL IS APPLICABLE FOR THE ENSUING 12-MONTH PERIOD, BEING
THE FISCAL YEAR COMMENCING JULY 1, 2024 TO JUNE 30, 2025**

**THE ASSESSMENTS ARE THOSE AS CONFIRMED IN COLUMN I, UNLESS A DIFFERENT
FIGURE APPEARS IN COLUMN II, AS MODIFIED**

ASSESSOR'S PARCEL NUMBER	I AMOUNT OF ASSESSMENT	II ASSESSMENT AS MODIFIED
320-350-019	124.46	
320-350-020	124.46	
320-350-021	124.46	
320-350-022	124.46	
320-350-023	124.46	
320-350-024	124.46	
320-350-025	124.46	
320-350-026	124.46	
320-350-027	124.46	
320-350-028	124.46	
320-350-029	124.46	
320-350-030	124.46	
320-350-031	124.46	
320-350-032	124.46	
320-350-033	124.46	
320-350-034	124.46	
320-351-001	124.46	
320-351-002	124.46	
320-351-003	124.46	
320-351-004	124.46	
320-351-005	124.46	
320-351-006	124.46	
320-351-007	124.46	
320-351-008	124.46	
320-351-009	124.46	
320-351-010	124.46	
320-351-011	124.46	
320-351-012	124.46	
320-351-013	124.46	
320-351-014	124.46	
320-351-015	124.46	
320-351-016	124.46	
320-351-017	124.46	
320-351-018	124.46	
320-351-019	124.46	
320-351-020	124.46	
320-351-021	124.46	
320-351-022	124.46	
320-351-023	124.46	
320-351-024	124.46	
320-351-025	124.46	
320-351-026	124.46	
320-360-022	0.00	
320-360-023	0.00	
320-360-024	0.00	

**CITY OF PERRIS
FLOOD CONTROL MAINTENANCE DISTRICT NO. 1
PRELIMINARY ASSESSMENT ROLL
FISCAL YEAR 2024/25**

**THIS ASSESSMENT ROLL IS APPLICABLE FOR THE ENSUING 12-MONTH PERIOD, BEING
THE FISCAL YEAR COMMENCING JULY 1, 2024 TO JUNE 30, 2025**

**THE ASSESSMENTS ARE THOSE AS CONFIRMED IN COLUMN I, UNLESS A DIFFERENT
FIGURE APPEARS IN COLUMN II, AS MODIFIED**

ASSESSOR'S PARCEL NUMBER	I AMOUNT OF ASSESSMENT	II ASSESSMENT AS MODIFIED
320-380-001	484.86	
320-380-002	484.86	
320-380-003	484.86	
320-380-004	484.86	
320-380-005	484.86	
320-380-006	484.86	
320-380-007	484.86	
320-380-008	484.86	
320-380-009	484.86	
320-380-010	484.86	
320-380-011	484.86	
320-380-012	484.86	
320-380-013	484.86	
320-380-014	484.86	
320-380-015	484.86	
320-380-016	484.86	
320-380-017	484.86	
320-380-018	484.86	
320-380-019	484.86	
320-380-020	484.86	
320-380-021	484.86	
320-380-022	484.86	
320-380-023	484.86	
320-380-024	484.86	
320-380-025	484.86	
320-380-026	484.86	
320-381-001	484.86	
320-381-002	484.86	
320-381-003	484.86	
320-381-004	484.86	
320-381-005	484.86	
320-381-006	484.86	
320-381-007	484.86	
320-381-008	484.86	
320-381-009	484.86	
320-381-010	484.86	
320-381-011	484.86	
320-381-012	484.86	
320-381-013	484.86	
320-381-014	484.86	
320-381-015	484.86	
320-381-016	484.86	
320-381-017	484.86	
320-381-018	484.86	
320-381-019	484.86	

**CITY OF PERRIS
FLOOD CONTROL MAINTENANCE DISTRICT NO. 1
PRELIMINARY ASSESSMENT ROLL
FISCAL YEAR 2024/25**

**THIS ASSESSMENT ROLL IS APPLICABLE FOR THE ENSUING 12-MONTH PERIOD, BEING
THE FISCAL YEAR COMMENCING JULY 1, 2024 TO JUNE 30, 2025**

**THE ASSESSMENTS ARE THOSE AS CONFIRMED IN COLUMN I, UNLESS A DIFFERENT
FIGURE APPEARS IN COLUMN II, AS MODIFIED**

ASSESSOR'S PARCEL NUMBER	I AMOUNT OF ASSESSMENT	II ASSESSMENT AS MODIFIED
320-381-020	484.86	
320-381-021	484.86	
320-381-022	484.86	
320-381-023	484.86	
320-381-024	484.86	
320-381-025	484.86	
320-381-026	484.86	
320-381-027	484.86	
320-381-028	484.86	
320-381-029	484.86	
320-381-030	484.86	
320-382-001	484.86	
320-382-002	484.86	
320-382-003	484.86	
320-382-004	484.86	
320-382-005	484.86	
320-382-006	484.86	
320-382-007	484.86	
320-382-008	484.86	
320-382-009	484.86	
320-382-010	484.86	
320-382-011	484.86	
320-382-012	484.86	
320-382-013	484.86	
320-382-014	484.86	
320-382-015	484.86	
320-382-016	484.86	
320-382-017	484.86	
320-382-018	484.86	
320-382-019	484.86	
320-382-020	484.86	
320-382-021	484.86	
320-382-022	484.86	
320-382-023	484.86	
320-382-024	484.86	
320-382-025	484.86	
320-382-026	484.86	
320-382-027	484.86	
320-382-028	484.86	
320-382-029	484.86	
320-382-030	484.86	
320-382-031	484.86	
320-382-032	484.86	
320-382-033	484.86	
320-382-034	484.86	

**CITY OF PERRIS
FLOOD CONTROL MAINTENANCE DISTRICT NO. 1
PRELIMINARY ASSESSMENT ROLL
FISCAL YEAR 2024/25**

**THIS ASSESSMENT ROLL IS APPLICABLE FOR THE ENSUING 12-MONTH PERIOD, BEING
THE FISCAL YEAR COMMENCING JULY 1, 2024 TO JUNE 30, 2025**

**THE ASSESSMENTS ARE THOSE AS CONFIRMED IN COLUMN I, UNLESS A DIFFERENT
FIGURE APPEARS IN COLUMN II, AS MODIFIED**

ASSESSOR'S PARCEL NUMBER	I AMOUNT OF ASSESSMENT	II ASSESSMENT AS MODIFIED
320-382-035	484.86	
320-382-036	484.86	
320-382-037	484.86	
320-382-038	484.86	
320-382-039	484.86	
320-390-001	327.10	
320-390-002	327.10	
320-390-003	327.10	
320-390-004	327.10	
320-390-005	327.10	
320-390-006	327.10	
320-390-007	327.10	
320-390-008	327.10	
320-390-009	327.10	
320-390-010	327.10	
320-390-011	327.10	
320-390-012	327.10	
320-390-013	327.10	
320-390-014	327.10	
320-390-015	327.10	
320-390-016	327.10	
320-390-017	327.10	
320-391-001	327.10	
320-391-002	327.10	
320-391-003	327.10	
320-391-004	327.10	
320-391-005	327.10	
320-391-006	327.10	
320-391-007	327.10	
320-391-008	327.10	
320-391-009	327.10	
320-391-010	327.10	
320-391-011	327.10	
320-391-012	327.10	
320-391-013	327.10	
320-391-014	327.10	
320-391-015	327.10	
320-391-016	327.10	
320-391-017	327.10	
320-391-018	327.10	
320-391-019	327.10	
320-391-020	327.10	
320-391-021	327.10	
320-391-022	327.10	
320-391-023	327.10	

**CITY OF PERRIS
 FLOOD CONTROL MAINTENANCE DISTRICT NO. 1
 PRELIMINARY ASSESSMENT ROLL
 FISCAL YEAR 2024/25**

**THIS ASSESSMENT ROLL IS APPLICABLE FOR THE ENSUING 12-MONTH PERIOD, BEING
 THE FISCAL YEAR COMMENCING JULY 1, 2024 TO JUNE 30, 2025**

**THE ASSESSMENTS ARE THOSE AS CONFIRMED IN COLUMN I, UNLESS A DIFFERENT
 FIGURE APPEARS IN COLUMN II, AS MODIFIED**

ASSESSOR'S PARCEL NUMBER	I AMOUNT OF ASSESSMENT	II ASSESSMENT AS MODIFIED
320-391-024	327.10	
320-391-025	327.10	
320-391-026	327.10	
320-391-027	327.10	
320-391-028	327.10	
320-391-029	327.10	
320-391-030	327.10	
320-391-031	327.10	
320-391-032	327.10	
320-391-033	327.10	
320-391-034	327.10	
320-391-035	327.10	
320-391-036	327.10	
320-391-037	327.10	
320-391-038	327.10	
320-391-039	327.10	
320-391-040	327.10	
320-391-041	327.10	
320-391-042	327.10	
320-391-043	327.10	
320-391-044	327.10	
320-391-045	327.10	
320-391-046	327.10	
320-391-047	327.10	
320-391-048	327.10	
320-391-049	327.10	
320-391-050	327.10	
320-391-051	327.10	
320-391-052	327.10	
320-391-053	327.10	
320-391-054	327.10	
320-391-055	327.10	
320-391-056	327.10	
320-392-001	327.10	
320-392-002	327.10	
320-392-003	327.10	
320-392-004	327.10	
320-392-005	327.10	
320-392-006	327.10	
320-392-007	327.10	
320-392-008	327.10	
320-392-009	327.10	
320-392-010	327.10	
320-392-011	327.10	
320-392-012	327.10	

**CITY OF PERRIS
FLOOD CONTROL MAINTENANCE DISTRICT NO. 1
PRELIMINARY ASSESSMENT ROLL
FISCAL YEAR 2024/25**

**THIS ASSESSMENT ROLL IS APPLICABLE FOR THE ENSUING 12-MONTH PERIOD, BEING
THE FISCAL YEAR COMMENCING JULY 1, 2024 TO JUNE 30, 2025**

**THE ASSESSMENTS ARE THOSE AS CONFIRMED IN COLUMN I, UNLESS A DIFFERENT
FIGURE APPEARS IN COLUMN II, AS MODIFIED**

ASSESSOR'S PARCEL NUMBER	I AMOUNT OF ASSESSMENT	II ASSESSMENT AS MODIFIED
320-392-013	327.10	
320-392-014	327.10	
320-400-001	327.10	
320-400-002	327.10	
320-400-003	327.10	
320-400-004	327.10	
320-400-005	327.10	
320-400-006	327.10	
320-400-007	327.10	
320-400-008	327.10	
320-400-009	327.10	
320-400-010	327.10	
320-400-011	327.10	
320-400-012	327.10	
320-400-013	327.10	
320-400-014	327.10	
320-400-015	327.10	
320-401-001	327.10	
320-401-002	327.10	
320-401-003	327.10	
320-401-004	327.10	
320-401-005	327.10	
320-401-006	327.10	
320-401-007	327.10	
320-401-008	327.10	
320-401-009	327.10	
320-401-010	327.10	
320-401-011	327.10	
320-401-012	327.10	
320-401-013	327.10	
320-401-014	327.10	
320-402-001	327.10	
320-402-002	327.10	
320-402-003	327.10	
320-402-004	327.10	
320-402-005	327.10	
320-402-006	327.10	
320-402-007	327.10	
320-402-008	327.10	
320-402-009	327.10	
320-402-010	327.10	
320-403-001	327.10	
320-403-002	327.10	
320-403-003	327.10	
320-403-004	327.10	

**CITY OF PERRIS
FLOOD CONTROL MAINTENANCE DISTRICT NO. 1
PRELIMINARY ASSESSMENT ROLL
FISCAL YEAR 2024/25**

**THIS ASSESSMENT ROLL IS APPLICABLE FOR THE ENSUING 12-MONTH PERIOD, BEING
THE FISCAL YEAR COMMENCING JULY 1, 2024 TO JUNE 30, 2025**

**THE ASSESSMENTS ARE THOSE AS CONFIRMED IN COLUMN I, UNLESS A DIFFERENT
FIGURE APPEARS IN COLUMN II, AS MODIFIED**

ASSESSOR'S PARCEL NUMBER	I AMOUNT OF ASSESSMENT	II ASSESSMENT AS MODIFIED
320-403-005	327.10	
320-403-006	327.10	
320-403-007	327.10	
320-403-008	327.10	
320-403-009	327.10	
320-403-010	327.10	
320-403-011	327.10	
320-403-012	327.10	
320-403-013	327.10	
320-403-014	327.10	
320-403-015	327.10	
320-403-016	327.10	
320-403-017	327.10	
320-403-018	327.10	
320-403-019	327.10	
320-403-020	327.10	
320-403-021	327.10	
320-403-022	327.10	
320-403-023	327.10	
320-403-024	327.10	
320-403-025	327.10	
320-403-026	327.10	
320-403-027	327.10	
320-403-028	327.10	
320-403-029	327.10	
320-403-030	327.10	
320-403-031	327.10	
320-403-032	327.10	
320-403-033	327.10	
320-403-034	327.10	
320-403-035	327.10	
320-403-036	327.10	
320-403-037	327.10	
320-403-038	327.10	
320-403-039	327.10	
320-403-040	327.10	
320-403-041	327.10	
320-403-042	327.10	
320-403-043	327.10	
320-403-044	327.10	
320-403-045	327.10	
320-403-046	327.10	
320-410-001	327.10	
320-410-002	327.10	
320-410-003	327.10	

**CITY OF PERRIS
FLOOD CONTROL MAINTENANCE DISTRICT NO. 1
PRELIMINARY ASSESSMENT ROLL
FISCAL YEAR 2024/25**

**THIS ASSESSMENT ROLL IS APPLICABLE FOR THE ENSUING 12-MONTH PERIOD, BEING
THE FISCAL YEAR COMMENCING JULY 1, 2024 TO JUNE 30, 2025**

**THE ASSESSMENTS ARE THOSE AS CONFIRMED IN COLUMN I, UNLESS A DIFFERENT
FIGURE APPEARS IN COLUMN II, AS MODIFIED**

ASSESSOR'S PARCEL NUMBER	I AMOUNT OF ASSESSMENT	II ASSESSMENT AS MODIFIED
320-410-004	327.10	
320-410-005	327.10	
320-410-006	327.10	
320-410-007	327.10	
320-410-008	327.10	
320-410-009	327.10	
320-410-010	327.10	
320-410-011	327.10	
320-410-012	327.10	
320-410-013	327.10	
320-410-014	327.10	
320-410-015	327.10	
320-410-016	327.10	
320-410-017	327.10	
320-410-018	327.10	
320-411-001	327.10	
320-411-002	327.10	
320-411-003	327.10	
320-411-004	327.10	
320-411-005	327.10	
320-411-006	327.10	
320-411-007	327.10	
320-411-008	327.10	
320-411-009	327.10	
320-411-010	327.10	
320-411-011	327.10	
320-411-012	327.10	
320-411-013	327.10	
320-411-014	327.10	
320-412-001	327.10	
320-412-002	327.10	
320-412-003	327.10	
320-412-004	327.10	
320-412-005	327.10	
320-412-006	327.10	
320-412-007	327.10	
320-412-008	327.10	
320-412-009	327.10	
320-412-010	327.10	
320-412-011	327.10	
320-412-012	327.10	
320-412-013	327.10	
320-412-014	327.10	
320-412-015	327.10	
320-412-016	327.10	

**CITY OF PERRIS
FLOOD CONTROL MAINTENANCE DISTRICT NO. 1
PRELIMINARY ASSESSMENT ROLL
FISCAL YEAR 2024/25**

**THIS ASSESSMENT ROLL IS APPLICABLE FOR THE ENSUING 12-MONTH PERIOD, BEING
THE FISCAL YEAR COMMENCING JULY 1, 2024 TO JUNE 30, 2025**

**THE ASSESSMENTS ARE THOSE AS CONFIRMED IN COLUMN I, UNLESS A DIFFERENT
FIGURE APPEARS IN COLUMN II, AS MODIFIED**

ASSESSOR'S PARCEL NUMBER	I AMOUNT OF ASSESSMENT	II ASSESSMENT AS MODIFIED
320-412-017	327.10	
320-412-018	327.10	
320-412-019	327.10	
320-412-020	327.10	
320-412-021	327.10	
320-412-022	327.10	
320-412-023	327.10	
320-412-024	327.10	
320-412-025	327.10	
320-412-026	327.10	
320-412-027	327.10	
320-413-001	327.10	
320-413-002	327.10	
320-413-003	327.10	
320-413-004	327.10	
320-413-005	327.10	
320-413-006	327.10	
320-413-007	327.10	
320-420-001	327.10	
320-420-002	327.10	
320-420-003	327.10	
320-420-004	327.10	
320-420-005	327.10	
320-420-006	327.10	
320-420-007	327.10	
320-420-008	327.10	
320-420-009	327.10	
320-420-010	327.10	
320-420-011	327.10	
320-420-012	327.10	
320-420-013	327.10	
320-420-014	327.10	
320-420-015	327.10	
320-420-016	327.10	
320-420-017	327.10	
320-420-018	327.10	
320-420-019	327.10	
320-420-020	327.10	
320-420-021	327.10	
320-420-022	327.10	
320-420-023	327.10	
320-420-024	327.10	
320-420-025	327.10	
320-420-026	327.10	
320-420-027	327.10	

**CITY OF PERRIS
FLOOD CONTROL MAINTENANCE DISTRICT NO. 1
PRELIMINARY ASSESSMENT ROLL
FISCAL YEAR 2024/25**

**THIS ASSESSMENT ROLL IS APPLICABLE FOR THE ENSUING 12-MONTH PERIOD, BEING
THE FISCAL YEAR COMMENCING JULY 1, 2024 TO JUNE 30, 2025**

**THE ASSESSMENTS ARE THOSE AS CONFIRMED IN COLUMN I, UNLESS A DIFFERENT
FIGURE APPEARS IN COLUMN II, AS MODIFIED**

ASSESSOR'S PARCEL NUMBER	I AMOUNT OF ASSESSMENT	II ASSESSMENT AS MODIFIED
320-420-028	327.10	
320-420-029	327.10	
320-420-030	327.10	
320-420-031	327.10	
320-420-032	327.10	
320-420-033	327.10	
320-421-001	327.10	
320-421-002	327.10	
320-421-003	327.10	
320-421-004	327.10	
320-421-005	327.10	
320-421-006	327.10	
320-421-007	327.10	
320-421-008	327.10	
320-421-009	327.10	
320-421-010	327.10	
320-421-011	327.10	
320-421-012	327.10	
320-421-013	327.10	
320-421-014	327.10	
320-421-015	327.10	
320-421-016	327.10	
320-422-001	327.10	
320-422-002	327.10	
320-422-003	327.10	
320-422-004	327.10	
320-422-005	327.10	
320-422-006	327.10	
320-422-007	327.10	
320-422-008	327.10	
320-422-009	327.10	
320-422-010	327.10	
320-422-011	327.10	
320-422-012	327.10	
320-422-013	327.10	
320-422-014	327.10	
320-422-015	327.10	
320-422-016	327.10	
320-422-017	327.10	
320-422-018	327.10	
320-422-019	327.10	
320-422-020	327.10	
320-422-021	327.10	
320-422-022	327.10	
320-422-023	327.10	

**CITY OF PERRIS
FLOOD CONTROL MAINTENANCE DISTRICT NO. 1
PRELIMINARY ASSESSMENT ROLL
FISCAL YEAR 2024/25**

**THIS ASSESSMENT ROLL IS APPLICABLE FOR THE ENSUING 12-MONTH PERIOD, BEING
THE FISCAL YEAR COMMENCING JULY 1, 2024 TO JUNE 30, 2025**

**THE ASSESSMENTS ARE THOSE AS CONFIRMED IN COLUMN I, UNLESS A DIFFERENT
FIGURE APPEARS IN COLUMN II, AS MODIFIED**

ASSESSOR'S PARCEL NUMBER	I AMOUNT OF ASSESSMENT	II ASSESSMENT AS MODIFIED
320-422-024	327.10	
320-422-025	327.10	
320-422-026	327.10	
320-422-027	327.10	
320-422-028	327.10	
320-422-029	327.10	
320-422-030	327.10	
320-422-031	327.10	
320-440-001	328.24	
320-440-002	328.24	
320-440-003	328.24	
320-440-004	328.24	
320-440-005	328.24	
320-440-006	328.24	
320-440-007	328.24	
320-440-008	328.24	
320-440-009	328.24	
320-440-010	328.24	
320-440-011	328.24	
320-440-012	328.24	
320-440-013	328.24	
320-440-014	328.24	
320-440-015	328.24	
320-440-016	328.24	
320-440-017	328.24	
320-440-018	328.24	
320-440-019	328.24	
320-441-005	328.24	
320-441-006	328.24	
320-441-007	328.24	
320-441-008	328.24	
320-441-009	328.24	
320-441-010	328.24	
320-441-011	328.24	
320-441-012	328.24	
320-441-013	328.24	
320-441-014	328.24	
320-441-015	328.24	
320-441-016	328.24	
320-441-017	328.24	
320-441-018	328.24	
320-441-019	328.24	
320-441-020	328.24	
320-441-021	328.24	
320-441-022	328.24	

**CITY OF PERRIS
FLOOD CONTROL MAINTENANCE DISTRICT NO. 1
PRELIMINARY ASSESSMENT ROLL
FISCAL YEAR 2024/25**

**THIS ASSESSMENT ROLL IS APPLICABLE FOR THE ENSUING 12-MONTH PERIOD, BEING
THE FISCAL YEAR COMMENCING JULY 1, 2024 TO JUNE 30, 2025**

**THE ASSESSMENTS ARE THOSE AS CONFIRMED IN COLUMN I, UNLESS A DIFFERENT
FIGURE APPEARS IN COLUMN II, AS MODIFIED**

ASSESSOR'S PARCEL NUMBER	I AMOUNT OF ASSESSMENT	II ASSESSMENT AS MODIFIED
320-441-023	328.24	
320-441-024	328.24	
320-441-025	328.24	
320-441-026	328.24	
320-441-027	328.24	
320-441-028	328.24	
320-441-037	328.24	
320-441-038	328.24	
320-441-039	328.24	
320-441-040	328.24	
320-441-041	328.24	
320-441-042	328.24	
320-441-043	328.24	
320-441-044	328.24	
320-441-045	328.24	
320-441-046	328.24	
320-441-047	328.24	
320-441-048	328.24	
320-441-049	328.24	
320-442-001	328.24	
320-442-002	328.24	
320-442-003	328.24	
320-442-004	328.24	
320-442-005	328.24	
320-442-006	328.24	
320-442-007	328.24	
320-442-008	328.24	
320-442-009	328.24	
320-442-010	328.24	
320-442-011	328.24	
320-442-012	328.24	
320-442-013	328.24	
320-442-014	328.24	
320-442-015	328.24	
320-442-016	328.24	
320-442-017	328.24	
320-442-018	328.24	
320-443-001	328.24	
320-443-002	328.24	
320-443-003	328.24	
320-443-004	328.24	
320-443-005	328.24	
320-443-006	328.24	
320-443-007	328.24	
320-443-008	328.24	

**CITY OF PERRIS
 FLOOD CONTROL MAINTENANCE DISTRICT NO. 1
 PRELIMINARY ASSESSMENT ROLL
 FISCAL YEAR 2024/25**

**THIS ASSESSMENT ROLL IS APPLICABLE FOR THE ENSUING 12-MONTH PERIOD, BEING
 THE FISCAL YEAR COMMENCING JULY 1, 2024 TO JUNE 30, 2025**

**THE ASSESSMENTS ARE THOSE AS CONFIRMED IN COLUMN I, UNLESS A DIFFERENT
 FIGURE APPEARS IN COLUMN II, AS MODIFIED**

ASSESSOR'S PARCEL NUMBER	I AMOUNT OF ASSESSMENT	II ASSESSMENT AS MODIFIED
320-443-009	328.24	
320-443-010	328.24	
320-443-011	328.24	
320-443-012	328.24	
320-443-013	328.24	
320-443-014	328.24	
320-443-015	328.24	
320-443-016	328.24	
320-443-017	328.24	
320-443-018	328.24	
320-443-019	328.24	
320-443-020	328.24	
320-443-021	328.24	
320-443-022	328.24	
320-443-023	328.24	
320-443-024	328.24	
320-443-025	328.24	
320-443-026	328.24	
320-443-027	328.24	
320-443-028	328.24	
320-443-029	328.24	
320-443-030	328.24	
320-443-031	328.24	
320-443-032	328.24	
320-443-033	328.24	
320-443-034	328.24	
320-443-035	328.24	
320-443-036	328.24	
320-443-037	328.24	
320-443-038	328.24	
320-450-001	484.86	
320-450-002	484.86	
320-450-003	484.86	
320-450-004	484.86	
320-450-005	484.86	
320-450-006	484.86	
320-450-007	484.86	
320-450-008	484.86	
320-450-009	484.86	
320-450-010	484.86	
320-450-011	484.86	
320-450-012	484.86	
320-450-013	484.86	
320-450-014	484.86	
320-450-015	484.86	

**CITY OF PERRIS
FLOOD CONTROL MAINTENANCE DISTRICT NO. 1
PRELIMINARY ASSESSMENT ROLL
FISCAL YEAR 2024/25**

**THIS ASSESSMENT ROLL IS APPLICABLE FOR THE ENSUING 12-MONTH PERIOD, BEING
THE FISCAL YEAR COMMENCING JULY 1, 2024 TO JUNE 30, 2025**

**THE ASSESSMENTS ARE THOSE AS CONFIRMED IN COLUMN I, UNLESS A DIFFERENT
FIGURE APPEARS IN COLUMN II, AS MODIFIED**

ASSESSOR'S PARCEL NUMBER	I AMOUNT OF ASSESSMENT	II ASSESSMENT AS MODIFIED
320-450-016	484.86	
320-450-017	484.86	
320-450-018	484.86	
320-450-019	484.86	
320-450-020	484.86	
320-450-021	484.86	
320-450-022	484.86	
320-450-023	484.86	
320-450-024	484.86	
320-450-025	484.86	
320-450-026	484.86	
320-450-027	484.86	
320-450-028	484.86	
320-450-029	484.86	
320-450-030	484.86	
320-450-031	484.86	
320-451-001	484.86	
320-451-002	484.86	
320-451-003	484.86	
320-451-004	484.86	
320-451-005	484.86	
320-452-001	484.86	
320-452-002	484.86	
320-452-003	484.86	
320-452-004	484.86	
320-452-005	484.86	
320-452-006	484.86	
320-452-007	484.86	
320-452-008	484.86	
320-452-009	484.86	
320-452-010	484.86	
320-452-011	484.86	
320-452-012	484.86	
320-452-013	484.86	
320-452-014	484.86	
320-452-015	484.86	
320-452-016	484.86	
320-452-017	484.86	
320-452-018	484.86	
320-452-019	484.86	
320-452-020	484.86	
320-452-021	484.86	
320-452-022	484.86	
320-452-023	484.86	
320-452-024	484.86	

**CITY OF PERRIS
FLOOD CONTROL MAINTENANCE DISTRICT NO. 1
PRELIMINARY ASSESSMENT ROLL
FISCAL YEAR 2024/25**

**THIS ASSESSMENT ROLL IS APPLICABLE FOR THE ENSUING 12-MONTH PERIOD, BEING
THE FISCAL YEAR COMMENCING JULY 1, 2024 TO JUNE 30, 2025**

**THE ASSESSMENTS ARE THOSE AS CONFIRMED IN COLUMN I, UNLESS A DIFFERENT
FIGURE APPEARS IN COLUMN II, AS MODIFIED**

ASSESSOR'S PARCEL NUMBER	I AMOUNT OF ASSESSMENT	II ASSESSMENT AS MODIFIED
320-452-025	484.86	
320-452-026	484.86	
320-452-027	484.86	
320-452-028	484.86	
320-452-029	484.86	
320-452-030	484.86	
320-452-031	484.86	
320-452-032	484.86	
320-452-033	484.86	
320-452-034	484.86	
320-452-035	484.86	
320-452-036	484.86	
320-452-037	484.86	
320-452-038	484.86	
320-452-039	484.86	
320-460-001	765.12	
320-460-002	765.12	
320-460-003	765.12	
320-460-004	765.12	
320-460-005	765.12	
320-460-006	765.12	
320-460-007	765.12	
320-460-008	765.12	
320-460-009	765.12	
320-460-010	765.12	
320-460-011	765.12	
320-460-012	765.12	
320-460-013	765.12	
320-460-014	765.12	
320-460-015	765.12	
320-461-001	765.12	
320-461-002	765.12	
320-461-003	765.12	
320-461-004	765.12	
320-461-005	765.12	
320-461-006	765.12	
320-461-007	765.12	
320-461-008	765.12	
320-461-009	765.12	
320-461-010	765.12	
320-461-011	765.12	
320-461-012	765.12	
320-461-013	765.12	
320-461-014	765.12	
320-461-015	765.12	

**CITY OF PERRIS
FLOOD CONTROL MAINTENANCE DISTRICT NO. 1
PRELIMINARY ASSESSMENT ROLL
FISCAL YEAR 2024/25**

**THIS ASSESSMENT ROLL IS APPLICABLE FOR THE ENSUING 12-MONTH PERIOD, BEING
THE FISCAL YEAR COMMENCING JULY 1, 2024 TO JUNE 30, 2025**

**THE ASSESSMENTS ARE THOSE AS CONFIRMED IN COLUMN I, UNLESS A DIFFERENT
FIGURE APPEARS IN COLUMN II, AS MODIFIED**

ASSESSOR'S PARCEL NUMBER	I AMOUNT OF ASSESSMENT	II ASSESSMENT AS MODIFIED
320-461-016	765.12	
320-461-017	765.12	
320-461-018	765.12	
320-461-019	765.12	
320-461-020	765.12	
320-461-021	765.12	
320-461-022	765.12	
320-461-023	765.12	
320-461-024	765.12	
320-461-025	765.12	
320-461-026	765.12	
320-461-027	765.12	
320-461-028	765.12	
320-461-029	765.12	
320-461-030	765.12	
320-461-031	765.12	
320-461-032	765.12	
320-461-033	765.12	
320-461-034	765.12	
320-461-035	765.12	
320-461-036	765.12	
320-461-037	765.12	
320-462-001	765.12	
320-462-002	765.12	
320-462-003	765.12	
320-462-004	765.12	
320-462-005	765.12	
320-462-006	765.12	
320-462-007	765.12	
320-462-008	765.12	
320-462-009	765.12	
320-462-010	765.12	
320-462-011	765.12	
320-462-012	765.12	
320-470-004	765.12	
320-470-005	765.12	
320-470-006	765.12	
320-470-007	765.12	
320-470-008	765.12	
320-470-009	765.12	
320-470-010	765.12	
320-470-011	765.12	
320-470-012	765.12	
320-470-013	765.12	
320-470-014	765.12	

**CITY OF PERRIS
FLOOD CONTROL MAINTENANCE DISTRICT NO. 1
PRELIMINARY ASSESSMENT ROLL
FISCAL YEAR 2024/25**

**THIS ASSESSMENT ROLL IS APPLICABLE FOR THE ENSUING 12-MONTH PERIOD, BEING
THE FISCAL YEAR COMMENCING JULY 1, 2024 TO JUNE 30, 2025**

**THE ASSESSMENTS ARE THOSE AS CONFIRMED IN COLUMN I, UNLESS A DIFFERENT
FIGURE APPEARS IN COLUMN II, AS MODIFIED**

ASSESSOR'S PARCEL NUMBER	I AMOUNT OF ASSESSMENT	II ASSESSMENT AS MODIFIED
320-470-015	765.12	
320-470-016	765.12	
320-470-017	765.12	
320-470-018	765.12	
320-470-019	765.12	
320-470-020	765.12	
320-470-021	765.12	
320-470-022	765.12	
320-470-023	765.12	
320-470-024	765.12	
320-470-025	0.00	
320-470-026	0.00	
320-470-027	0.00	
320-470-028	0.00	
320-470-029	765.12	
320-470-030	765.12	
320-470-031	765.12	
320-470-032	765.12	
320-480-001	608.30	
320-480-002	608.30	
320-480-003	608.30	
320-480-004	608.30	
320-480-005	608.30	
320-480-006	608.30	
320-480-007	608.30	
320-480-008	608.30	
320-480-009	608.30	
320-480-010	608.30	
320-480-011	608.30	
320-480-012	608.30	
320-480-013	608.30	
320-480-014	608.30	
320-480-015	608.30	
320-480-016	608.30	
320-480-017	608.30	
320-480-018	608.30	
320-480-019	608.30	
320-480-020	608.30	
320-480-021	608.30	
320-480-022	608.30	
320-480-023	608.30	
320-480-024	608.30	
320-480-025	608.30	
320-481-001	608.30	
320-481-002	608.30	

**CITY OF PERRIS
FLOOD CONTROL MAINTENANCE DISTRICT NO. 1
PRELIMINARY ASSESSMENT ROLL
FISCAL YEAR 2024/25**

**THIS ASSESSMENT ROLL IS APPLICABLE FOR THE ENSUING 12-MONTH PERIOD, BEING
THE FISCAL YEAR COMMENCING JULY 1, 2024 TO JUNE 30, 2025**

**THE ASSESSMENTS ARE THOSE AS CONFIRMED IN COLUMN I, UNLESS A DIFFERENT
FIGURE APPEARS IN COLUMN II, AS MODIFIED**

ASSESSOR'S PARCEL NUMBER	I AMOUNT OF ASSESSMENT	II ASSESSMENT AS MODIFIED
320-481-003	608.30	
320-481-004	608.30	
320-481-005	608.30	
320-481-006	608.30	
320-481-007	608.30	
320-481-008	608.30	
320-481-009	608.30	
320-481-010	608.30	
320-481-011	608.30	
320-481-012	608.30	
320-481-013	608.30	
320-481-014	608.30	
320-481-015	608.30	
320-481-016	608.30	
320-481-017	608.30	
320-481-018	608.30	
320-481-019	608.30	
320-482-001	608.30	
320-482-002	608.30	
320-482-003	608.30	
320-482-004	608.30	
320-482-005	608.30	
320-482-006	608.30	
320-482-007	608.30	
320-482-008	608.30	
320-482-009	608.30	
320-482-010	608.30	
320-482-011	608.30	
320-483-001	608.30	
320-483-002	608.30	
320-483-003	608.30	
320-483-004	608.30	
320-483-005	608.30	
320-483-006	608.30	
320-483-007	608.30	
320-483-008	608.30	
320-483-009	608.30	
320-483-010	608.30	
320-483-011	608.30	
320-483-012	608.30	
320-483-013	608.30	
320-483-014	608.30	
320-490-001	608.30	
320-490-002	608.30	
320-490-003	608.30	

**CITY OF PERRIS
FLOOD CONTROL MAINTENANCE DISTRICT NO. 1
PRELIMINARY ASSESSMENT ROLL
FISCAL YEAR 2024/25**

**THIS ASSESSMENT ROLL IS APPLICABLE FOR THE ENSUING 12-MONTH PERIOD, BEING
THE FISCAL YEAR COMMENCING JULY 1, 2024 TO JUNE 30, 2025**

**THE ASSESSMENTS ARE THOSE AS CONFIRMED IN COLUMN I, UNLESS A DIFFERENT
FIGURE APPEARS IN COLUMN II, AS MODIFIED**

ASSESSOR'S PARCEL NUMBER	I AMOUNT OF ASSESSMENT	II ASSESSMENT AS MODIFIED
320-490-004	608.30	
320-490-005	608.30	
320-490-006	608.30	
320-490-007	608.30	
320-490-008	608.30	
320-490-009	608.30	
320-490-010	608.30	
320-490-011	608.30	
320-490-012	608.30	
320-490-013	0.00	
320-490-014	0.00	
320-490-015	608.30	
320-490-016	608.30	
320-490-017	608.30	
320-490-018	608.30	
320-490-019	608.30	
320-490-020	608.30	
320-490-021	608.30	
320-490-022	0.00	
320-490-023	608.30	
320-490-024	608.30	
320-490-025	608.30	
320-490-026	608.30	
320-490-027	608.30	
320-490-028	608.30	
320-490-029	608.30	
320-490-030	608.30	
320-490-031	608.30	
320-490-032	608.30	
320-490-033	608.30	
320-490-034	608.30	
320-490-035	608.30	
320-490-036	608.30	
320-490-037	608.30	
320-490-038	608.30	
320-490-039	608.30	
320-490-040	608.30	
320-490-041	608.30	
320-491-001	608.30	
320-491-002	608.30	
320-491-003	608.30	
320-491-004	608.30	
320-491-005	608.30	
320-491-006	608.30	
320-491-007	608.30	

**CITY OF PERRIS
FLOOD CONTROL MAINTENANCE DISTRICT NO. 1
PRELIMINARY ASSESSMENT ROLL
FISCAL YEAR 2024/25**

**THIS ASSESSMENT ROLL IS APPLICABLE FOR THE ENSUING 12-MONTH PERIOD, BEING
THE FISCAL YEAR COMMENCING JULY 1, 2024 TO JUNE 30, 2025**

**THE ASSESSMENTS ARE THOSE AS CONFIRMED IN COLUMN I, UNLESS A DIFFERENT
FIGURE APPEARS IN COLUMN II, AS MODIFIED**

ASSESSOR'S PARCEL NUMBER	I AMOUNT OF ASSESSMENT	II ASSESSMENT AS MODIFIED
320-491-008	608.30	
320-491-009	608.30	
320-491-010	608.30	
320-491-011	608.30	
320-491-012	608.30	
320-500-001	472.68	
320-500-002	472.68	
320-500-003	472.68	
320-500-004	472.68	
320-500-005	472.68	
320-500-006	472.68	
320-500-007	472.68	
320-500-008	472.68	
320-500-009	472.68	
320-500-010	472.68	
320-500-011	472.68	
320-500-012	472.68	
320-500-013	472.68	
320-500-014	472.68	
320-500-015	472.68	
320-500-016	472.68	
320-500-017	472.68	
320-500-018	472.68	
320-500-019	472.68	
320-500-020	472.68	
320-500-021	472.68	
320-500-022	472.68	
320-500-023	472.68	
320-500-024	472.68	
320-500-025	472.68	
320-500-026	472.68	
320-500-027	472.68	
320-500-028	472.68	
320-500-029	472.68	
320-500-030	472.68	
320-500-031	472.68	
320-500-032	472.68	
320-500-033	472.68	
320-500-034	472.68	
320-500-035	472.68	
320-500-036	472.68	
320-500-037	472.68	
320-500-038	472.68	
320-500-039	472.68	
320-500-040	472.68	

**CITY OF PERRIS
FLOOD CONTROL MAINTENANCE DISTRICT NO. 1
PRELIMINARY ASSESSMENT ROLL
FISCAL YEAR 2024/25**

**THIS ASSESSMENT ROLL IS APPLICABLE FOR THE ENSUING 12-MONTH PERIOD, BEING
THE FISCAL YEAR COMMENCING JULY 1, 2024 TO JUNE 30, 2025**

**THE ASSESSMENTS ARE THOSE AS CONFIRMED IN COLUMN I, UNLESS A DIFFERENT
FIGURE APPEARS IN COLUMN II, AS MODIFIED**

ASSESSOR'S PARCEL NUMBER	I AMOUNT OF ASSESSMENT	II ASSESSMENT AS MODIFIED
320-500-041	472.68	
320-500-042	472.68	
320-500-043	472.68	
320-500-044	472.68	
320-500-045	472.68	
320-500-046	0.00	
320-500-047	0.00	
320-500-048	0.00	
320-501-001	472.68	
320-501-002	472.68	
320-501-003	472.68	
320-501-004	0.00	
320-502-001	472.68	
320-502-002	472.68	
320-502-003	472.68	
320-502-004	472.68	
320-502-005	472.68	
320-502-006	472.68	
320-502-007	472.68	
320-502-008	472.68	
320-502-009	472.68	
320-502-010	472.68	
320-502-011	472.68	
320-502-012	472.68	
320-502-013	472.68	
320-502-014	472.68	
320-502-015	472.68	
320-502-016	472.68	
320-502-017	472.68	
320-502-018	472.68	
320-502-019	472.68	
320-502-020	472.68	
320-502-021	472.68	
320-502-022	472.68	
320-502-023	472.68	
320-502-024	472.68	
320-503-001	472.68	
320-503-002	472.68	
320-503-003	472.68	
320-503-004	472.68	
320-503-005	472.68	
320-503-006	472.68	
320-503-007	472.68	
320-503-008	472.68	
320-503-009	472.68	

**CITY OF PERRIS
FLOOD CONTROL MAINTENANCE DISTRICT NO. 1
PRELIMINARY ASSESSMENT ROLL
FISCAL YEAR 2024/25**

**THIS ASSESSMENT ROLL IS APPLICABLE FOR THE ENSUING 12-MONTH PERIOD, BEING
THE FISCAL YEAR COMMENCING JULY 1, 2024 TO JUNE 30, 2025**

**THE ASSESSMENTS ARE THOSE AS CONFIRMED IN COLUMN I, UNLESS A DIFFERENT
FIGURE APPEARS IN COLUMN II, AS MODIFIED**

ASSESSOR'S PARCEL NUMBER	I AMOUNT OF ASSESSMENT	II ASSESSMENT AS MODIFIED
320-503-010	472.68	
320-503-011	472.68	
320-503-012	472.68	
320-503-013	472.68	
320-503-014	472.68	
320-503-015	472.68	
320-503-016	472.68	
320-503-017	472.68	
320-503-018	472.68	
320-503-019	472.68	
320-503-020	472.68	
320-503-021	472.68	
320-503-022	472.68	
320-503-023	472.68	
320-503-024	472.68	
320-510-001	472.68	
320-510-002	472.68	
320-510-003	472.68	
320-510-004	472.68	
320-510-005	0.00	
320-510-006	0.00	
320-510-007	0.00	
320-510-008	472.68	
320-510-009	472.68	
320-510-010	472.68	
320-510-011	472.68	
320-510-012	472.68	
320-510-013	472.68	
320-510-014	472.68	
320-510-015	472.68	
320-510-016	472.68	
320-510-017	472.68	
320-510-018	472.68	
320-510-019	472.68	
320-510-020	472.68	
320-510-021	472.68	
320-510-022	472.68	
320-510-023	472.68	
320-510-024	472.68	
320-510-025	472.68	
320-510-026	472.68	
320-510-027	472.68	
320-510-028	472.68	
320-510-029	472.68	
320-510-030	472.68	

**CITY OF PERRIS
FLOOD CONTROL MAINTENANCE DISTRICT NO. 1
PRELIMINARY ASSESSMENT ROLL
FISCAL YEAR 2024/25**

**THIS ASSESSMENT ROLL IS APPLICABLE FOR THE ENSUING 12-MONTH PERIOD, BEING
THE FISCAL YEAR COMMENCING JULY 1, 2024 TO JUNE 30, 2025**

**THE ASSESSMENTS ARE THOSE AS CONFIRMED IN COLUMN I, UNLESS A DIFFERENT
FIGURE APPEARS IN COLUMN II, AS MODIFIED**

ASSESSOR'S PARCEL NUMBER	I AMOUNT OF ASSESSMENT	II ASSESSMENT AS MODIFIED
320-510-031	472.68	
320-510-032	472.68	
320-510-033	472.68	
320-510-034	472.68	
320-510-035	472.68	
320-510-036	472.68	
320-510-037	472.68	
320-510-038	472.68	
320-510-039	472.68	
320-510-040	472.68	
320-510-041	472.68	
320-510-042	472.68	
320-510-043	472.68	
320-510-044	472.68	
320-510-045	472.68	
320-510-046	472.68	
320-510-047	472.68	
320-510-048	472.68	
320-510-049	472.68	
320-510-050	472.68	
320-510-051	472.68	
320-510-052	472.68	
320-510-053	472.68	
320-510-054	472.68	
320-510-055	472.68	
320-510-056	472.68	
320-510-057	472.68	
320-510-058	472.68	
320-510-059	472.68	
320-510-060	472.68	
320-510-061	472.68	
320-510-062	0.00	
320-510-063	0.00	
320-520-001	472.68	
320-520-002	472.68	
320-520-003	472.68	
320-520-004	472.68	
320-520-005	472.68	
320-520-006	472.68	
320-520-007	472.68	
320-520-008	472.68	
320-520-009	472.68	
320-520-010	472.68	
320-520-011	472.68	
320-520-012	472.68	

**CITY OF PERRIS
FLOOD CONTROL MAINTENANCE DISTRICT NO. 1
PRELIMINARY ASSESSMENT ROLL
FISCAL YEAR 2024/25**

**THIS ASSESSMENT ROLL IS APPLICABLE FOR THE ENSUING 12-MONTH PERIOD, BEING
THE FISCAL YEAR COMMENCING JULY 1, 2024 TO JUNE 30, 2025**

**THE ASSESSMENTS ARE THOSE AS CONFIRMED IN COLUMN I, UNLESS A DIFFERENT
FIGURE APPEARS IN COLUMN II, AS MODIFIED**

ASSESSOR'S PARCEL NUMBER	I AMOUNT OF ASSESSMENT	II ASSESSMENT AS MODIFIED
320-520-013	472.68	
320-520-014	472.68	
320-520-015	472.68	
320-520-016	472.68	
320-520-017	472.68	
320-520-018	472.68	
320-520-019	0.00	
320-520-020	472.68	
320-520-021	472.68	
320-520-022	472.68	
320-520-023	472.68	
320-520-024	472.68	
320-520-025	472.68	
320-520-026	472.68	
320-520-027	472.68	
320-520-028	472.68	
320-520-029	472.68	
320-520-030	472.68	
320-520-031	472.68	
320-520-032	472.68	
320-520-033	472.68	
320-520-034	472.68	
320-520-035	472.68	
320-521-001	472.68	
320-521-002	472.68	
320-521-003	472.68	
320-521-004	472.68	
320-521-005	472.68	
320-521-006	472.68	
320-521-007	472.68	
320-521-008	472.68	
320-521-009	472.68	
320-521-010	472.68	
320-521-011	472.68	
320-521-012	472.68	
320-521-013	472.68	
320-521-014	472.68	
320-521-015	472.68	
320-521-016	472.68	
320-521-017	472.68	
320-521-018	0.00	
320-521-019	0.00	
320-530-001	472.68	
320-530-002	472.68	
320-530-003	472.68	

**CITY OF PERRIS
FLOOD CONTROL MAINTENANCE DISTRICT NO. 1
PRELIMINARY ASSESSMENT ROLL
FISCAL YEAR 2024/25**

**THIS ASSESSMENT ROLL IS APPLICABLE FOR THE ENSUING 12-MONTH PERIOD, BEING
THE FISCAL YEAR COMMENCING JULY 1, 2024 TO JUNE 30, 2025**

**THE ASSESSMENTS ARE THOSE AS CONFIRMED IN COLUMN I, UNLESS A DIFFERENT
FIGURE APPEARS IN COLUMN II, AS MODIFIED**

ASSESSOR'S PARCEL NUMBER	I AMOUNT OF ASSESSMENT	II ASSESSMENT AS MODIFIED
320-530-004	472.68	
320-530-005	472.68	
320-530-006	472.68	
320-530-007	472.68	
320-530-008	472.68	
320-530-009	472.68	
320-530-010	472.68	
320-530-011	472.68	
320-530-012	472.68	
320-530-013	472.68	
320-530-014	472.68	
320-530-015	472.68	
320-530-016	472.68	
320-530-017	0.00	
320-530-018	0.00	
320-530-019	472.68	
320-530-020	472.68	
320-530-021	472.68	
320-530-022	472.68	
320-530-023	472.68	
320-530-024	472.68	
320-530-025	472.68	
320-530-026	472.68	
320-530-027	472.68	
320-530-028	472.68	
320-530-029	472.68	
320-530-030	472.68	
320-530-031	472.68	
320-530-032	472.68	
320-530-033	472.68	
320-530-034	472.68	
320-530-035	472.68	
320-530-036	472.68	
320-530-037	472.68	
320-530-038	472.68	
320-530-039	472.68	
320-530-040	472.68	
320-530-041	472.68	
320-530-042	472.68	
320-530-043	472.68	
320-530-044	472.68	
320-530-045	472.68	
320-530-046	472.68	
320-530-047	472.68	
320-530-048	472.68	

**CITY OF PERRIS
FLOOD CONTROL MAINTENANCE DISTRICT NO. 1
PRELIMINARY ASSESSMENT ROLL
FISCAL YEAR 2024/25**

**THIS ASSESSMENT ROLL IS APPLICABLE FOR THE ENSUING 12-MONTH PERIOD, BEING
THE FISCAL YEAR COMMENCING JULY 1, 2024 TO JUNE 30, 2025**

**THE ASSESSMENTS ARE THOSE AS CONFIRMED IN COLUMN I, UNLESS A DIFFERENT
FIGURE APPEARS IN COLUMN II, AS MODIFIED**

ASSESSOR'S PARCEL NUMBER	I AMOUNT OF ASSESSMENT	II ASSESSMENT AS MODIFIED
320-530-049	472.68	
320-530-050	472.68	
320-530-051	472.68	
320-530-052	472.68	
320-530-053	472.68	
320-530-054	472.68	
320-530-055	472.68	
320-530-056	472.68	
320-530-057	472.68	
320-530-058	472.68	
320-530-059	472.68	
320-530-060	472.68	
320-530-061	472.68	
320-530-062	472.68	
320-530-063	472.68	
320-530-064	472.68	
320-530-065	472.68	
320-530-066	472.68	
320-530-067	472.68	
320-530-068	472.68	
320-530-069	0.00	
320-530-070	0.00	
320-540-001	472.68	
320-540-002	472.68	
320-540-003	472.68	
320-540-004	472.68	
320-540-005	472.68	
320-540-006	472.68	
320-540-007	472.68	
320-540-008	472.68	
320-540-009	472.68	
320-540-010	472.68	
320-540-011	472.68	
320-540-012	472.68	
320-540-013	472.68	
320-540-014	472.68	
320-540-015	472.68	
320-540-016	472.68	
320-540-017	472.68	
320-540-018	472.68	
320-540-019	472.68	
320-540-020	472.68	
320-540-021	472.68	
320-540-022	472.68	
320-540-023	472.68	

**CITY OF PERRIS
FLOOD CONTROL MAINTENANCE DISTRICT NO. 1
PRELIMINARY ASSESSMENT ROLL
FISCAL YEAR 2024/25**

**THIS ASSESSMENT ROLL IS APPLICABLE FOR THE ENSUING 12-MONTH PERIOD, BEING
THE FISCAL YEAR COMMENCING JULY 1, 2024 TO JUNE 30, 2025**

**THE ASSESSMENTS ARE THOSE AS CONFIRMED IN COLUMN I, UNLESS A DIFFERENT
FIGURE APPEARS IN COLUMN II, AS MODIFIED**

ASSESSOR'S PARCEL NUMBER	I AMOUNT OF ASSESSMENT	II ASSESSMENT AS MODIFIED
320-540-024	472.68	
320-540-025	472.68	
320-540-026	472.68	
320-540-027	472.68	
320-540-028	472.68	
320-540-029	472.68	
320-540-030	472.68	
320-540-031	472.68	
320-540-032	472.68	
320-540-033	472.68	
320-540-034	472.68	
320-540-035	472.68	
320-540-036	472.68	
320-540-037	472.68	
320-540-038	472.68	
320-540-039	472.68	
320-540-040	0.00	
320-540-041	0.00	
320-541-001	472.68	
320-541-002	472.68	
320-541-003	472.68	
320-541-004	472.68	
320-541-005	472.68	
320-541-006	472.68	
320-541-007	472.68	
320-541-008	472.68	
320-541-009	472.68	
320-541-010	472.68	
320-541-011	472.68	
320-541-012	472.68	
320-541-013	472.68	
320-541-014	472.68	
320-541-015	472.68	
320-541-016	472.68	
320-541-017	472.68	
320-541-018	472.68	
320-541-019	472.68	
320-541-020	472.68	
320-541-021	472.68	
320-541-022	472.68	
320-541-023	472.68	
320-541-024	472.68	
320-542-001	472.68	
320-542-002	472.68	
320-542-003	472.68	

**CITY OF PERRIS
FLOOD CONTROL MAINTENANCE DISTRICT NO. 1
PRELIMINARY ASSESSMENT ROLL
FISCAL YEAR 2024/25**

**THIS ASSESSMENT ROLL IS APPLICABLE FOR THE ENSUING 12-MONTH PERIOD, BEING
THE FISCAL YEAR COMMENCING JULY 1, 2024 TO JUNE 30, 2025**

**THE ASSESSMENTS ARE THOSE AS CONFIRMED IN COLUMN I, UNLESS A DIFFERENT
FIGURE APPEARS IN COLUMN II, AS MODIFIED**

ASSESSOR'S PARCEL NUMBER	I AMOUNT OF ASSESSMENT	II ASSESSMENT AS MODIFIED
320-542-004	472.68	
320-542-005	472.68	
320-542-006	472.68	
320-542-007	472.68	
320-542-008	472.68	
320-542-009	472.68	
320-542-010	472.68	
320-542-011	472.68	
320-542-012	472.68	
320-542-013	472.68	
320-542-014	472.68	
320-542-015	472.68	
320-542-016	472.68	
320-542-017	472.68	
320-542-018	472.68	
320-542-019	0.00	
320-542-020	0.00	
320-543-001	472.68	
320-543-002	472.68	
320-543-003	472.68	
320-543-004	472.68	
320-543-005	472.68	
320-543-006	472.68	
320-543-007	472.68	
320-543-008	472.68	
320-543-009	472.68	
320-543-010	472.68	
320-543-011	472.68	
320-543-012	472.68	
320-543-013	472.68	
320-543-014	472.68	
320-550-001	472.68	
320-550-002	472.68	
320-550-003	472.68	
320-550-004	472.68	
320-550-005	472.68	
320-550-006	472.68	
320-550-007	472.68	
320-550-008	472.68	
320-550-009	472.68	
320-550-010	472.68	
320-550-011	472.68	
320-550-012	472.68	
320-550-013	472.68	
320-550-014	472.68	

**CITY OF PERRIS
FLOOD CONTROL MAINTENANCE DISTRICT NO. 1
PRELIMINARY ASSESSMENT ROLL
FISCAL YEAR 2024/25**

**THIS ASSESSMENT ROLL IS APPLICABLE FOR THE ENSUING 12-MONTH PERIOD, BEING
THE FISCAL YEAR COMMENCING JULY 1, 2024 TO JUNE 30, 2025**

**THE ASSESSMENTS ARE THOSE AS CONFIRMED IN COLUMN I, UNLESS A DIFFERENT
FIGURE APPEARS IN COLUMN II, AS MODIFIED**

ASSESSOR'S PARCEL NUMBER	I AMOUNT OF ASSESSMENT	II ASSESSMENT AS MODIFIED
320-550-015	472.68	
320-550-016	472.68	
320-550-017	472.68	
320-550-018	472.68	
320-550-019	472.68	
320-550-020	472.68	
320-550-021	472.68	
320-550-022	472.68	
320-550-023	472.68	
320-550-024	472.68	
320-550-025	472.68	
320-550-026	472.68	
320-550-027	472.68	
320-550-028	472.68	
320-550-029	472.68	
320-550-030	472.68	
320-550-031	472.68	
320-550-032	472.68	
320-550-033	472.68	
320-550-034	472.68	
320-550-035	472.68	
320-550-036	472.68	
320-550-037	472.68	
320-550-038	472.68	
320-550-039	472.68	
320-550-040	472.68	
320-550-041	472.68	
320-550-042	472.68	
320-550-043	472.68	
320-550-044	472.68	
320-550-045	472.68	
320-551-001	472.68	
320-551-002	472.68	
320-551-003	472.68	
320-551-004	472.68	
320-551-005	472.68	
320-551-006	472.68	
320-551-007	472.68	
320-551-008	472.68	
320-551-009	472.68	
320-551-010	472.68	
320-551-011	472.68	
320-551-012	472.68	
320-551-013	472.68	
320-551-014	472.68	

**CITY OF PERRIS
FLOOD CONTROL MAINTENANCE DISTRICT NO. 1
PRELIMINARY ASSESSMENT ROLL
FISCAL YEAR 2024/25**

**THIS ASSESSMENT ROLL IS APPLICABLE FOR THE ENSUING 12-MONTH PERIOD, BEING
THE FISCAL YEAR COMMENCING JULY 1, 2024 TO JUNE 30, 2025**

**THE ASSESSMENTS ARE THOSE AS CONFIRMED IN COLUMN I, UNLESS A DIFFERENT
FIGURE APPEARS IN COLUMN II, AS MODIFIED**

ASSESSOR'S PARCEL NUMBER	I AMOUNT OF ASSESSMENT	II ASSESSMENT AS MODIFIED
320-551-015	472.68	
320-551-016	472.68	
320-551-017	472.68	
320-551-018	472.68	
320-551-019	0.00	
320-551-020	0.00	
320-560-001	472.68	
320-560-002	472.68	
320-560-003	472.68	
320-560-004	472.68	
320-560-005	472.68	
320-560-006	472.68	
320-560-007	472.68	
320-560-008	472.68	
320-560-009	472.68	
320-560-010	472.68	
320-560-011	472.68	
320-560-012	472.68	
320-560-013	472.68	
320-560-014	472.68	
320-561-001	472.68	
320-561-002	472.68	
320-561-003	472.68	
320-561-004	472.68	
320-561-005	472.68	
320-561-006	472.68	
320-561-007	472.68	
320-561-008	472.68	
320-561-009	472.68	
320-561-010	472.68	
320-561-011	472.68	
320-561-012	472.68	
320-561-013	472.68	
320-561-014	472.68	
320-561-015	472.68	
320-561-016	472.68	
320-561-017	472.68	
320-561-018	472.68	
320-561-019	472.68	
320-561-020	472.68	
320-561-021	472.68	
320-561-022	472.68	
320-561-023	472.68	
320-561-024	472.68	
320-561-025	472.68	

**CITY OF PERRIS
FLOOD CONTROL MAINTENANCE DISTRICT NO. 1
PRELIMINARY ASSESSMENT ROLL
FISCAL YEAR 2024/25**

**THIS ASSESSMENT ROLL IS APPLICABLE FOR THE ENSUING 12-MONTH PERIOD, BEING
THE FISCAL YEAR COMMENCING JULY 1, 2024 TO JUNE 30, 2025**

**THE ASSESSMENTS ARE THOSE AS CONFIRMED IN COLUMN I, UNLESS A DIFFERENT
FIGURE APPEARS IN COLUMN II, AS MODIFIED**

ASSESSOR'S PARCEL NUMBER	I AMOUNT OF ASSESSMENT	II ASSESSMENT AS MODIFIED
320-561-026	472.68	
320-561-027	472.68	
320-561-028	472.68	
320-561-029	472.68	
320-561-030	472.68	
320-561-031	472.68	
320-561-032	472.68	
320-561-033	0.00	
320-561-034	0.00	
320-561-035	0.00	
320-562-001	472.68	
320-562-002	472.68	
320-562-003	472.68	
320-562-004	472.68	
320-562-005	472.68	
320-562-006	472.68	
320-562-007	472.68	
320-562-008	0.00	
320-563-001	472.68	
320-563-002	472.68	
320-563-003	472.68	
320-563-004	472.68	
320-563-005	472.68	
320-563-006	472.68	
320-563-007	472.68	
320-563-008	472.68	
320-563-009	472.68	
320-563-010	472.68	
320-563-011	472.68	
320-563-012	472.68	
320-563-013	472.68	
320-563-014	472.68	
320-570-001	469.20	
320-570-002	469.20	
320-570-003	469.20	
320-570-004	469.20	
320-570-005	469.20	
320-570-006	469.20	
320-570-007	469.20	
320-570-008	469.20	
320-571-001	469.20	
320-571-002	469.20	
320-571-003	469.20	
320-571-004	469.20	
320-571-005	469.20	

**CITY OF PERRIS
FLOOD CONTROL MAINTENANCE DISTRICT NO. 1
PRELIMINARY ASSESSMENT ROLL
FISCAL YEAR 2024/25**

**THIS ASSESSMENT ROLL IS APPLICABLE FOR THE ENSUING 12-MONTH PERIOD, BEING
THE FISCAL YEAR COMMENCING JULY 1, 2024 TO JUNE 30, 2025**

**THE ASSESSMENTS ARE THOSE AS CONFIRMED IN COLUMN I, UNLESS A DIFFERENT
FIGURE APPEARS IN COLUMN II, AS MODIFIED**

ASSESSOR'S PARCEL NUMBER	I AMOUNT OF ASSESSMENT	II ASSESSMENT AS MODIFIED
320-571-006	469.20	
320-571-007	469.20	
320-571-008	469.20	
320-571-009	469.20	
320-571-010	469.20	
320-571-011	469.20	
320-571-012	469.20	
320-571-013	469.20	
320-571-014	469.20	
320-571-015	469.20	
320-571-016	469.20	
320-571-017	469.20	
320-571-018	469.20	
320-571-019	469.20	
320-571-020	469.20	
320-571-021	469.20	
320-571-022	469.20	
320-571-023	469.20	
320-571-024	0.00	
320-571-025	0.00	
320-571-026	0.00	
320-571-027	0.00	
320-571-028	0.00	
320-571-029	469.20	
320-571-030	469.20	
320-571-031	469.20	
320-571-032	469.20	
320-571-033	469.20	
320-571-034	469.20	
320-571-035	469.20	
320-571-036	469.20	
320-571-037	469.20	
320-572-001	469.20	
320-572-002	469.20	
320-572-003	469.20	
320-572-004	469.20	
320-572-005	469.20	
320-572-006	469.20	
320-572-007	469.20	
320-572-008	469.20	
320-572-009	469.20	
320-572-010	469.20	
320-572-011	469.20	
320-572-012	469.20	
320-572-013	469.20	

**CITY OF PERRIS
FLOOD CONTROL MAINTENANCE DISTRICT NO. 1
PRELIMINARY ASSESSMENT ROLL
FISCAL YEAR 2024/25**

**THIS ASSESSMENT ROLL IS APPLICABLE FOR THE ENSUING 12-MONTH PERIOD, BEING
THE FISCAL YEAR COMMENCING JULY 1, 2024 TO JUNE 30, 2025**

**THE ASSESSMENTS ARE THOSE AS CONFIRMED IN COLUMN I, UNLESS A DIFFERENT
FIGURE APPEARS IN COLUMN II, AS MODIFIED**

ASSESSOR'S PARCEL NUMBER	I AMOUNT OF ASSESSMENT	II ASSESSMENT AS MODIFIED
320-572-014	469.20	
320-572-015	469.20	
320-572-016	469.20	
320-572-017	469.20	
320-572-018	469.20	
320-572-019	469.20	
320-572-020	469.20	
320-572-021	469.20	
320-572-022	469.20	
320-572-023	469.20	
320-572-024	469.20	
320-572-025	469.20	
320-572-026	469.20	
320-572-027	469.20	
320-572-028	469.20	
320-572-029	469.20	
320-572-030	469.20	
320-580-001	0.00	
320-580-002	0.00	
320-580-003	0.00	
320-580-004	0.00	
320-580-005	0.00	
320-580-006	0.00	
320-580-007	0.00	
320-580-008	0.00	
320-580-009	0.00	
320-580-010	0.00	
320-580-011	0.00	
320-580-012	0.00	
320-580-013	0.00	
320-580-014	0.00	
320-580-015	0.00	
320-580-016	0.00	
320-580-017	0.00	
320-580-018	0.00	
320-580-019	0.00	
320-580-020	0.00	
320-580-021	0.00	
320-580-022	0.00	
320-580-023	0.00	
320-580-024	0.00	
320-580-025	0.00	
320-580-026	0.00	
320-580-027	0.00	
320-580-028	0.00	

**CITY OF PERRIS
FLOOD CONTROL MAINTENANCE DISTRICT NO. 1
PRELIMINARY ASSESSMENT ROLL
FISCAL YEAR 2024/25**

**THIS ASSESSMENT ROLL IS APPLICABLE FOR THE ENSUING 12-MONTH PERIOD, BEING
THE FISCAL YEAR COMMENCING JULY 1, 2024 TO JUNE 30, 2025**

**THE ASSESSMENTS ARE THOSE AS CONFIRMED IN COLUMN I, UNLESS A DIFFERENT
FIGURE APPEARS IN COLUMN II, AS MODIFIED**

ASSESSOR'S PARCEL NUMBER	I AMOUNT OF ASSESSMENT	II ASSESSMENT AS MODIFIED
320-580-029	0.00	
320-580-030	0.00	
320-580-031	0.00	
320-580-032	0.00	
320-580-033	0.00	
320-580-034	0.00	
320-580-035	0.00	
320-580-036	0.00	
320-580-037	0.00	
320-580-038	0.00	
320-580-039	0.00	
320-580-040	0.00	
320-580-041	0.00	
320-580-042	0.00	
320-580-043	0.00	
320-580-044	0.00	
320-580-045	0.00	
320-580-046	0.00	
320-580-047	0.00	
320-580-048	0.00	
320-580-049	0.00	
320-580-050	0.00	
320-580-051	0.00	
320-580-052	0.00	
320-580-053	0.00	
320-580-054	0.00	
320-580-055	0.00	
320-580-056	0.00	
320-580-057	0.00	
320-580-058	0.00	
320-580-059	0.00	
320-580-060	0.00	
320-580-061	0.00	
320-580-062	0.00	
320-580-063	0.00	
320-580-064	0.00	
320-580-065	0.00	
320-580-066	0.00	
320-580-067	0.00	
320-580-068	0.00	
320-580-069	0.00	
320-580-070	0.00	
320-580-071	0.00	
320-580-072	0.00	
320-580-073	0.00	

**CITY OF PERRIS
FLOOD CONTROL MAINTENANCE DISTRICT NO. 1
PRELIMINARY ASSESSMENT ROLL
FISCAL YEAR 2024/25**

**THIS ASSESSMENT ROLL IS APPLICABLE FOR THE ENSUING 12-MONTH PERIOD, BEING
THE FISCAL YEAR COMMENCING JULY 1, 2024 TO JUNE 30, 2025**

**THE ASSESSMENTS ARE THOSE AS CONFIRMED IN COLUMN I, UNLESS A DIFFERENT
FIGURE APPEARS IN COLUMN II, AS MODIFIED**

ASSESSOR'S PARCEL NUMBER	I AMOUNT OF ASSESSMENT	II ASSESSMENT AS MODIFIED
320-580-074	0.00	
320-580-075	0.00	
320-580-076	0.00	
320-580-077	0.00	
320-580-078	0.00	
320-580-079	0.00	
320-580-080	0.00	
320-580-081	0.00	
320-580-082	0.00	
320-581-001	0.00	
320-581-002	0.00	
320-581-003	0.00	
320-581-004	0.00	
320-581-005	0.00	
320-581-006	0.00	
320-581-007	0.00	
320-581-008	0.00	
320-581-009	0.00	
320-581-010	0.00	
320-581-011	0.00	
320-581-012	0.00	
320-581-013	0.00	
320-581-014	0.00	
320-581-015	0.00	
320-581-016	0.00	
320-581-017	0.00	
320-581-018	0.00	
320-581-019	0.00	
320-581-020	0.00	
320-581-021	0.00	
320-581-022	0.00	
320-581-023	0.00	
320-581-024	0.00	
320-581-025	0.00	
320-581-026	0.00	
320-581-027	0.00	
320-581-028	0.00	
320-581-029	0.00	
320-581-030	0.00	
320-581-031	0.00	
320-581-032	0.00	
320-581-033	0.00	
320-581-034	0.00	
320-581-035	0.00	
320-581-036	0.00	

**CITY OF PERRIS
FLOOD CONTROL MAINTENANCE DISTRICT NO. 1
PRELIMINARY ASSESSMENT ROLL
FISCAL YEAR 2024/25**

**THIS ASSESSMENT ROLL IS APPLICABLE FOR THE ENSUING 12-MONTH PERIOD, BEING
THE FISCAL YEAR COMMENCING JULY 1, 2024 TO JUNE 30, 2025**

**THE ASSESSMENTS ARE THOSE AS CONFIRMED IN COLUMN I, UNLESS A DIFFERENT
FIGURE APPEARS IN COLUMN II, AS MODIFIED**

ASSESSOR'S PARCEL NUMBER	I AMOUNT OF ASSESSMENT	II ASSESSMENT AS MODIFIED
320-581-037	0.00	
320-581-038	0.00	
320-581-039	0.00	
320-581-040	0.00	
320-581-041	0.00	
320-581-042	0.00	
320-581-043	0.00	
320-581-044	0.00	
320-581-045	0.00	
320-581-046	0.00	
320-581-047	0.00	
320-581-048	0.00	
320-581-049	0.00	
320-581-050	0.00	
320-581-051	0.00	
320-581-052	0.00	
320-581-053	0.00	
320-581-054	0.00	
320-581-055	0.00	
320-581-056	0.00	
320-581-057	0.00	
326-172-034	190.04	
326-172-035	190.04	
326-172-036	190.04	
326-172-037	190.04	
326-172-038	190.04	
326-172-039	190.04	
326-172-040	190.04	
326-172-041	190.04	
326-172-042	190.04	
326-172-043	0.00	
326-213-020	0.00	
326-213-021	0.00	
326-213-022	0.00	
326-213-023	0.00	
326-213-024	0.00	
326-213-025	0.00	
326-213-026	0.00	
326-213-027	0.00	
326-232-010	0.00	
327-190-029	6,549.90	
327-220-007	0.00	
327-220-008	0.00	
327-220-009	0.00	
327-220-010	0.00	

**CITY OF PERRIS
FLOOD CONTROL MAINTENANCE DISTRICT NO. 1
PRELIMINARY ASSESSMENT ROLL
FISCAL YEAR 2024/25**

**THIS ASSESSMENT ROLL IS APPLICABLE FOR THE ENSUING 12-MONTH PERIOD, BEING
THE FISCAL YEAR COMMENCING JULY 1, 2024 TO JUNE 30, 2025**

**THE ASSESSMENTS ARE THOSE AS CONFIRMED IN COLUMN I, UNLESS A DIFFERENT
FIGURE APPEARS IN COLUMN II, AS MODIFIED**

ASSESSOR'S PARCEL NUMBER	I AMOUNT OF ASSESSMENT	II ASSESSMENT AS MODIFIED
327-220-011	0.00	
327-470-005	158.54	
327-470-028	1,129.66	
327-470-029	475.64	
327-470-030	184.96	
327-470-031	647.40	
327-470-032	7,240.40	
327-470-033	7,266.84	
327-470-034	1,116.44	
327-470-036	336.90	
327-470-037	495.46	
327-470-038	554.92	
327-470-039	548.30	
327-470-040	561.52	
327-470-041	759.70	
327-470-042	257.64	
327-470-043	529.94	
327-470-044	1,041.92	
327-470-045	952.10	
327-470-046	475.64	
327-470-047	482.24	
329-250-016	1,942.70	
329-250-017	1,504.22	
329-250-018	1,461.60	
329-250-019	462.84	
329-250-020	548.10	
329-250-021	724.70	
329-250-022	292.32	
329-250-023	456.74	
329-250-024	468.92	
329-250-025	1,187.54	
329-250-026	237.50	
329-250-029	560.28	
329-250-030	1,997.52	
329-250-031	353.22	
329-250-032	627.26	
329-250-033	310.58	
329-250-034	0.00	
329-250-035	481.10	
329-250-036	0.00	
329-250-037	0.00	
329-250-038	0.00	
329-250-039	365.40	
329-250-041	487.20	
330-030-020	24,987.04	

**CITY OF PERRIS
FLOOD CONTROL MAINTENANCE DISTRICT NO. 1
PRELIMINARY ASSESSMENT ROLL
FISCAL YEAR 2024/25**

**THIS ASSESSMENT ROLL IS APPLICABLE FOR THE ENSUING 12-MONTH PERIOD, BEING
THE FISCAL YEAR COMMENCING JULY 1, 2024 TO JUNE 30, 2025**

**THE ASSESSMENTS ARE THOSE AS CONFIRMED IN COLUMN I, UNLESS A DIFFERENT
FIGURE APPEARS IN COLUMN II, AS MODIFIED**

ASSESSOR'S PARCEL NUMBER	I AMOUNT OF ASSESSMENT	II ASSESSMENT AS MODIFIED
330-140-026	0.00	
330-150-010	12,186.64	
330-150-031	130,533.60	
330-311-001	45.34	
330-311-002	45.34	
330-311-003	45.34	
330-311-004	45.34	
330-311-005	45.34	
330-311-006	45.34	
330-311-007	45.34	
330-311-008	45.34	
330-311-009	45.34	
330-311-010	45.34	
330-311-011	45.34	
330-311-012	45.34	
330-311-013	45.34	
330-311-014	45.34	
330-311-015	45.34	
330-311-016	45.34	
330-311-017	45.34	
330-311-018	45.34	
330-311-019	45.34	
330-311-020	45.34	
330-311-021	45.34	
330-311-022	45.34	
330-311-023	45.34	
330-311-024	45.34	
330-311-025	45.34	
330-311-026	45.34	
330-311-027	45.34	
330-311-028	45.34	
330-311-029	45.34	
330-311-030	45.34	
330-311-031	45.34	
330-311-032	45.34	
330-312-001	45.34	
330-312-002	45.34	
330-312-003	45.34	
330-312-004	45.34	
330-312-005	45.34	
330-312-006	45.34	
330-312-007	45.34	
330-312-008	45.34	
330-312-009	45.34	
330-312-010	45.34	

**CITY OF PERRIS
FLOOD CONTROL MAINTENANCE DISTRICT NO. 1
PRELIMINARY ASSESSMENT ROLL
FISCAL YEAR 2024/25**

**THIS ASSESSMENT ROLL IS APPLICABLE FOR THE ENSUING 12-MONTH PERIOD, BEING
THE FISCAL YEAR COMMENCING JULY 1, 2024 TO JUNE 30, 2025**

**THE ASSESSMENTS ARE THOSE AS CONFIRMED IN COLUMN I, UNLESS A DIFFERENT
FIGURE APPEARS IN COLUMN II, AS MODIFIED**

ASSESSOR'S PARCEL NUMBER	I AMOUNT OF ASSESSMENT	II ASSESSMENT AS MODIFIED
330-312-011	45.34	
330-312-012	45.34	
330-312-013	45.34	
330-312-014	45.34	
330-312-015	45.34	
330-312-016	45.34	
330-312-017	45.34	
330-312-018	45.34	
330-312-019	45.34	
330-312-020	45.34	
330-312-021	45.34	
330-313-001	45.34	
330-313-002	45.34	
330-313-003	45.34	
330-313-004	45.34	
330-313-005	45.34	
330-321-001	45.34	
330-321-002	45.34	
330-321-003	45.34	
330-321-004	45.34	
330-321-005	45.34	
330-321-006	45.34	
330-321-007	45.34	
330-321-008	45.34	
330-321-009	45.34	
330-321-010	45.34	
330-321-011	45.34	
330-321-012	45.34	
330-321-013	45.34	
330-321-014	45.34	
330-321-015	45.34	
330-322-001	45.34	
330-322-002	45.34	
330-322-003	45.34	
330-322-004	45.34	
330-322-005	45.34	
330-323-001	45.34	
330-323-002	45.34	
330-323-003	45.34	
330-323-004	45.34	
330-323-005	45.34	
330-323-006	45.34	
330-323-007	45.34	
330-323-008	45.34	
330-323-009	45.34	

**CITY OF PERRIS
FLOOD CONTROL MAINTENANCE DISTRICT NO. 1
PRELIMINARY ASSESSMENT ROLL
FISCAL YEAR 2024/25**

**THIS ASSESSMENT ROLL IS APPLICABLE FOR THE ENSUING 12-MONTH PERIOD, BEING
THE FISCAL YEAR COMMENCING JULY 1, 2024 TO JUNE 30, 2025**

**THE ASSESSMENTS ARE THOSE AS CONFIRMED IN COLUMN I, UNLESS A DIFFERENT
FIGURE APPEARS IN COLUMN II, AS MODIFIED**

ASSESSOR'S PARCEL NUMBER	I AMOUNT OF ASSESSMENT	II ASSESSMENT AS MODIFIED
330-323-010	45.34	
330-323-011	45.34	
330-323-012	45.34	
330-323-013	45.34	
330-323-014	45.34	
330-323-015	45.34	
330-323-016	45.34	
330-323-017	45.34	
330-323-018	45.34	
330-323-019	45.34	
330-323-020	45.34	
330-323-021	45.34	
330-323-022	45.34	
330-331-001	204.02	
330-331-002	204.02	
330-331-003	204.02	
330-331-004	204.02	
330-331-005	204.02	
330-331-006	204.02	
330-332-001	204.02	
330-332-002	204.02	
330-332-003	204.02	
330-332-004	204.02	
330-332-005	204.02	
330-332-006	204.02	
330-332-007	204.02	
330-332-008	204.02	
330-332-009	204.02	
330-332-010	204.02	
330-332-011	204.02	
330-332-012	204.02	
330-332-013	204.02	
330-332-014	204.02	
330-332-015	204.02	
330-332-016	204.02	
330-332-017	204.02	
330-332-018	204.02	
330-332-019	204.02	
330-332-020	204.02	
330-332-021	204.02	
330-332-022	204.02	
330-332-023	204.02	
330-332-024	204.02	
330-332-025	204.02	
330-332-026	204.02	

**CITY OF PERRIS
 FLOOD CONTROL MAINTENANCE DISTRICT NO. 1
 PRELIMINARY ASSESSMENT ROLL
 FISCAL YEAR 2024/25**

**THIS ASSESSMENT ROLL IS APPLICABLE FOR THE ENSUING 12-MONTH PERIOD, BEING
 THE FISCAL YEAR COMMENCING JULY 1, 2024 TO JUNE 30, 2025**

**THE ASSESSMENTS ARE THOSE AS CONFIRMED IN COLUMN I, UNLESS A DIFFERENT
 FIGURE APPEARS IN COLUMN II, AS MODIFIED**

ASSESSOR'S PARCEL NUMBER	I AMOUNT OF ASSESSMENT	II ASSESSMENT AS MODIFIED
330-332-027	204.02	
330-332-028	204.02	
330-332-029	204.02	
330-332-030	204.02	
330-332-031	204.02	
330-332-032	204.02	
330-332-033	204.02	
330-332-034	204.02	
330-332-035	204.02	
330-332-036	204.02	
330-333-001	204.02	
330-333-002	204.02	
330-333-003	204.02	
330-333-004	204.02	
330-333-005	204.02	
330-333-006	204.02	
330-333-007	204.02	
330-333-008	204.02	
330-333-009	204.02	
330-333-010	204.02	
330-333-011	204.02	
330-333-012	204.02	
330-333-013	204.02	
330-333-014	204.02	
330-333-015	204.02	
330-333-016	204.02	
330-340-001	204.02	
330-340-002	204.02	
330-340-003	204.02	
330-340-004	204.02	
330-340-005	204.02	
330-340-006	204.02	
330-340-007	204.02	
330-340-008	204.02	
330-340-009	204.02	
330-340-010	204.02	
330-340-011	204.02	
330-340-012	204.02	
330-340-013	204.02	
330-350-001	204.02	
330-350-002	204.02	
330-350-003	204.02	
330-350-004	204.02	
330-350-005	204.02	
330-350-006	204.02	

**CITY OF PERRIS
FLOOD CONTROL MAINTENANCE DISTRICT NO. 1
PRELIMINARY ASSESSMENT ROLL
FISCAL YEAR 2024/25**

**THIS ASSESSMENT ROLL IS APPLICABLE FOR THE ENSUING 12-MONTH PERIOD, BEING
THE FISCAL YEAR COMMENCING JULY 1, 2024 TO JUNE 30, 2025**

**THE ASSESSMENTS ARE THOSE AS CONFIRMED IN COLUMN I, UNLESS A DIFFERENT
FIGURE APPEARS IN COLUMN II, AS MODIFIED**

ASSESSOR'S PARCEL NUMBER	I AMOUNT OF ASSESSMENT	II ASSESSMENT AS MODIFIED
330-350-007	204.02	
330-350-008	204.02	
330-350-009	204.02	
330-350-010	204.02	
330-350-011	204.02	
330-350-012	204.02	
330-350-013	204.02	
330-350-014	204.02	
330-350-015	204.02	
330-350-016	204.02	
330-351-001	204.02	
330-351-002	204.02	
330-351-003	204.02	
330-351-004	204.02	
330-351-005	204.02	
330-351-006	204.02	
330-351-007	204.02	
330-351-008	204.02	
330-351-009	204.02	
330-351-010	204.02	
330-351-011	204.02	
330-351-012	204.02	
330-351-013	204.02	
330-351-014	204.02	
330-351-015	204.02	
330-351-016	204.02	
330-351-017	204.02	
330-351-018	204.02	
330-351-019	204.02	
330-351-020	204.02	
330-351-021	204.02	
330-351-022	204.02	
330-351-023	204.02	
330-351-024	204.02	
330-351-025	204.02	
330-351-026	204.02	
330-351-027	204.02	
330-351-028	204.02	
330-352-001	204.02	
330-352-002	204.02	
330-352-003	204.02	
330-352-004	204.02	
330-353-001	204.02	
330-353-002	204.02	
330-353-003	204.02	

**CITY OF PERRIS
FLOOD CONTROL MAINTENANCE DISTRICT NO. 1
PRELIMINARY ASSESSMENT ROLL
FISCAL YEAR 2024/25**

**THIS ASSESSMENT ROLL IS APPLICABLE FOR THE ENSUING 12-MONTH PERIOD, BEING
THE FISCAL YEAR COMMENCING JULY 1, 2024 TO JUNE 30, 2025**

**THE ASSESSMENTS ARE THOSE AS CONFIRMED IN COLUMN I, UNLESS A DIFFERENT
FIGURE APPEARS IN COLUMN II, AS MODIFIED**

ASSESSOR'S PARCEL NUMBER	I AMOUNT OF ASSESSMENT	II ASSESSMENT AS MODIFIED
330-353-004	204.02	
330-353-005	204.02	
330-360-001	204.02	
330-360-002	204.02	
330-360-003	204.02	
330-360-004	204.02	
330-360-005	204.02	
330-360-006	204.02	
330-360-007	204.02	
330-360-008	204.02	
330-360-009	204.02	
330-360-010	204.02	
330-360-011	204.02	
330-360-012	204.02	
330-360-013	204.02	
330-360-014	204.02	
330-360-015	204.02	
330-360-016	204.02	
330-360-017	204.02	
330-360-018	204.02	
330-360-019	204.02	
330-360-020	204.02	
330-360-021	204.02	
330-360-022	204.02	
330-360-023	204.02	
330-360-024	204.02	
330-360-025	204.02	
330-360-026	204.02	
330-360-027	204.02	
330-360-028	204.02	
330-360-029	204.02	
330-360-030	204.02	
330-360-031	204.02	
330-360-032	204.02	
330-361-001	204.02	
330-361-002	204.02	
330-361-003	204.02	
330-361-004	204.02	
330-361-005	204.02	
330-361-006	204.02	
330-361-007	204.02	
330-362-001	204.02	
330-362-002	204.02	
330-362-003	204.02	
330-362-004	204.02	

**CITY OF PERRIS
FLOOD CONTROL MAINTENANCE DISTRICT NO. 1
PRELIMINARY ASSESSMENT ROLL
FISCAL YEAR 2024/25**

**THIS ASSESSMENT ROLL IS APPLICABLE FOR THE ENSUING 12-MONTH PERIOD, BEING
THE FISCAL YEAR COMMENCING JULY 1, 2024 TO JUNE 30, 2025**

**THE ASSESSMENTS ARE THOSE AS CONFIRMED IN COLUMN I, UNLESS A DIFFERENT
FIGURE APPEARS IN COLUMN II, AS MODIFIED**

ASSESSOR'S PARCEL NUMBER	I AMOUNT OF ASSESSMENT	II ASSESSMENT AS MODIFIED
330-362-005	204.02	
330-362-006	204.02	
330-362-007	204.02	
330-362-008	204.02	
330-362-009	204.02	
330-362-010	204.02	
330-362-011	204.02	
330-362-012	204.02	
330-362-013	204.02	
330-370-001	204.02	
330-370-002	204.02	
330-370-003	204.02	
330-370-004	204.02	
330-370-005	204.02	
330-370-006	204.02	
330-370-007	204.02	
330-370-008	204.02	
330-370-009	204.02	
330-370-010	204.02	
330-370-011	204.02	
330-370-012	204.02	
330-370-013	204.02	
330-370-014	204.02	
330-370-015	204.02	
330-370-016	204.02	
330-370-017	204.02	
330-370-018	204.02	
330-370-019	204.02	
330-370-020	204.02	
330-370-021	204.02	
330-370-022	204.02	
330-370-023	204.02	
330-370-024	204.02	
330-370-025	204.02	
330-370-026	204.02	
330-370-027	204.02	
330-371-001	204.02	
330-371-002	204.02	
330-371-003	204.02	
330-371-004	204.02	
330-371-005	204.02	
330-371-006	204.02	
330-371-007	204.02	
330-371-008	204.02	
330-371-009	204.02	

**CITY OF PERRIS
FLOOD CONTROL MAINTENANCE DISTRICT NO. 1
PRELIMINARY ASSESSMENT ROLL
FISCAL YEAR 2024/25**

**THIS ASSESSMENT ROLL IS APPLICABLE FOR THE ENSUING 12-MONTH PERIOD, BEING
THE FISCAL YEAR COMMENCING JULY 1, 2024 TO JUNE 30, 2025**

**THE ASSESSMENTS ARE THOSE AS CONFIRMED IN COLUMN I, UNLESS A DIFFERENT
FIGURE APPEARS IN COLUMN II, AS MODIFIED**

ASSESSOR'S PARCEL NUMBER	I AMOUNT OF ASSESSMENT	II ASSESSMENT AS MODIFIED
330-371-010	204.02	
330-371-011	204.02	
330-371-012	204.02	
330-371-013	204.02	
330-371-014	204.02	
330-371-015	204.02	
330-371-016	204.02	
330-371-017	204.02	
330-371-018	204.02	
330-371-019	204.02	
330-371-020	204.02	
330-371-021	204.02	
330-371-022	204.02	
330-371-023	204.02	
330-371-024	204.02	
330-371-025	204.02	
330-371-026	204.02	
330-371-027	204.02	
330-371-028	204.02	
330-371-029	204.02	
330-371-030	204.02	
330-371-031	204.02	
330-371-032	204.02	
330-380-001	204.02	
330-380-002	204.02	
330-380-003	204.02	
330-380-004	204.02	
330-380-005	204.02	
330-380-006	204.02	
330-380-007	204.02	
330-380-008	204.02	
330-380-009	204.02	
330-380-010	204.02	
330-380-011	204.02	
330-380-012	204.02	
330-380-013	204.02	
330-380-014	204.02	
330-380-015	204.02	
330-380-016	204.02	
330-380-017	204.02	
330-380-018	204.02	
330-380-019	204.02	
330-380-020	204.02	
330-380-021	204.02	
330-380-022	204.02	

**CITY OF PERRIS
FLOOD CONTROL MAINTENANCE DISTRICT NO. 1
PRELIMINARY ASSESSMENT ROLL
FISCAL YEAR 2024/25**

**THIS ASSESSMENT ROLL IS APPLICABLE FOR THE ENSUING 12-MONTH PERIOD, BEING
THE FISCAL YEAR COMMENCING JULY 1, 2024 TO JUNE 30, 2025**

**THE ASSESSMENTS ARE THOSE AS CONFIRMED IN COLUMN I, UNLESS A DIFFERENT
FIGURE APPEARS IN COLUMN II, AS MODIFIED**

ASSESSOR'S PARCEL NUMBER	I AMOUNT OF ASSESSMENT	II ASSESSMENT AS MODIFIED
330-380-023	204.02	
330-380-024	204.02	
330-380-025	204.02	
330-380-026	204.02	
330-380-028	204.02	
330-380-029	204.02	
330-380-030	204.02	
330-380-031	204.02	
330-380-032	204.02	
330-380-033	204.02	
330-380-034	204.02	
330-380-035	204.02	
330-380-036	204.02	
330-380-037	204.02	
330-380-038	204.02	
330-380-039	204.02	
330-380-040	204.02	
330-380-041	204.02	
330-380-042	204.02	
330-380-043	204.02	
330-380-044	204.02	
330-380-045	204.02	
330-390-001	204.02	
330-390-002	204.02	
330-390-003	204.02	
330-390-004	204.02	
330-390-005	204.02	
330-390-006	204.02	
330-390-007	204.02	
330-390-008	204.02	
330-390-009	204.02	
330-390-010	204.02	
330-390-011	204.02	
330-390-012	204.02	
330-390-013	204.02	
330-390-014	204.02	
330-390-015	204.02	
330-390-016	204.02	
330-390-017	204.02	
330-390-018	204.02	
330-390-019	204.02	
330-390-020	204.02	
330-390-021	204.02	
330-390-022	204.02	
330-390-023	204.02	

**CITY OF PERRIS
FLOOD CONTROL MAINTENANCE DISTRICT NO. 1
PRELIMINARY ASSESSMENT ROLL
FISCAL YEAR 2024/25**

**THIS ASSESSMENT ROLL IS APPLICABLE FOR THE ENSUING 12-MONTH PERIOD, BEING
THE FISCAL YEAR COMMENCING JULY 1, 2024 TO JUNE 30, 2025**

**THE ASSESSMENTS ARE THOSE AS CONFIRMED IN COLUMN I, UNLESS A DIFFERENT
FIGURE APPEARS IN COLUMN II, AS MODIFIED**

ASSESSOR'S PARCEL NUMBER	I AMOUNT OF ASSESSMENT	II ASSESSMENT AS MODIFIED
330-390-024	204.02	
330-390-025	204.02	
330-390-026	204.02	
330-390-027	204.02	
330-390-028	204.02	
330-390-029	204.02	
330-390-030	204.02	
330-390-031	204.02	
330-400-001	300.24	
330-400-002	300.24	
330-400-003	300.24	
330-400-004	300.24	
330-400-005	300.24	
330-400-006	300.24	
330-400-007	300.24	
330-400-008	300.24	
330-400-009	300.24	
330-400-010	300.24	
330-400-011	300.24	
330-400-012	300.24	
330-400-013	300.24	
330-400-014	300.24	
330-400-015	300.24	
330-400-016	300.24	
330-400-017	300.24	
330-400-018	300.24	
330-400-019	300.24	
330-400-020	300.24	
330-400-021	300.24	
330-400-022	300.24	
330-401-001	300.24	
330-401-002	300.24	
330-401-003	300.24	
330-401-004	300.24	
330-401-005	300.24	
330-401-006	300.24	
330-401-007	300.24	
330-401-008	300.24	
330-401-009	300.24	
330-401-010	300.24	
330-401-011	300.24	
330-401-012	300.24	
330-401-013	300.24	
330-401-014	300.24	
330-401-015	300.24	

**CITY OF PERRIS
FLOOD CONTROL MAINTENANCE DISTRICT NO. 1
PRELIMINARY ASSESSMENT ROLL
FISCAL YEAR 2024/25**

**THIS ASSESSMENT ROLL IS APPLICABLE FOR THE ENSUING 12-MONTH PERIOD, BEING
THE FISCAL YEAR COMMENCING JULY 1, 2024 TO JUNE 30, 2025**

**THE ASSESSMENTS ARE THOSE AS CONFIRMED IN COLUMN I, UNLESS A DIFFERENT
FIGURE APPEARS IN COLUMN II, AS MODIFIED**

ASSESSOR'S PARCEL NUMBER	I AMOUNT OF ASSESSMENT	II ASSESSMENT AS MODIFIED
330-401-016	300.24	
330-401-017	300.24	
330-401-018	300.24	
330-401-019	300.24	
330-401-020	300.24	
330-401-021	300.24	
330-401-022	300.24	
330-401-023	300.24	
330-401-024	300.24	
330-401-025	300.24	
330-401-026	300.24	
330-401-027	300.24	
330-401-028	300.24	
330-402-001	300.24	
330-402-002	300.24	
330-402-003	300.24	
330-402-004	300.24	
330-402-005	300.24	
330-402-006	300.24	
330-402-007	300.24	
330-410-001	300.24	
330-410-002	300.24	
330-410-003	300.24	
330-410-004	300.24	
330-410-005	300.24	
330-410-006	300.24	
330-410-007	300.24	
330-410-008	300.24	
330-410-009	300.24	
330-410-010	300.24	
330-410-011	300.24	
330-410-012	300.24	
330-410-013	300.24	
330-410-014	300.24	
330-410-015	300.24	
330-410-016	300.24	
330-410-017	300.24	
330-410-018	300.24	
330-410-019	300.24	
330-410-020	300.24	
330-410-021	300.24	
330-411-001	300.24	
330-411-002	300.24	
330-411-003	300.24	
330-411-004	300.24	

**CITY OF PERRIS
FLOOD CONTROL MAINTENANCE DISTRICT NO. 1
PRELIMINARY ASSESSMENT ROLL
FISCAL YEAR 2024/25**

**THIS ASSESSMENT ROLL IS APPLICABLE FOR THE ENSUING 12-MONTH PERIOD, BEING
THE FISCAL YEAR COMMENCING JULY 1, 2024 TO JUNE 30, 2025**

**THE ASSESSMENTS ARE THOSE AS CONFIRMED IN COLUMN I, UNLESS A DIFFERENT
FIGURE APPEARS IN COLUMN II, AS MODIFIED**

ASSESSOR'S PARCEL NUMBER	I AMOUNT OF ASSESSMENT	II ASSESSMENT AS MODIFIED
330-411-005	300.24	
330-411-006	300.24	
330-411-007	300.24	
330-411-008	300.24	
330-411-009	300.24	
330-411-010	300.24	
330-411-011	300.24	
330-411-012	300.24	
330-411-013	300.24	
330-411-014	300.24	
330-411-015	300.24	
330-411-016	300.24	
330-411-017	300.24	
330-411-018	300.24	
330-411-019	300.24	
330-411-020	300.24	
330-411-021	300.24	
330-411-022	300.24	
330-411-023	300.24	
330-411-024	300.24	
330-411-025	300.24	
330-420-001	300.24	
330-420-002	300.24	
330-420-003	300.24	
330-420-004	300.24	
330-420-005	300.24	
330-420-006	300.24	
330-420-007	300.24	
330-420-008	300.24	
330-420-009	300.24	
330-420-010	300.24	
330-420-011	300.24	
330-420-012	300.24	
330-420-013	300.24	
330-420-014	300.24	
330-420-015	300.24	
330-420-016	300.24	
330-420-017	300.24	
330-420-018	300.24	
330-420-019	300.24	
330-421-001	300.24	
330-421-002	300.24	
330-421-003	300.24	
330-421-004	300.24	
330-421-005	300.24	

**CITY OF PERRIS
FLOOD CONTROL MAINTENANCE DISTRICT NO. 1
PRELIMINARY ASSESSMENT ROLL
FISCAL YEAR 2024/25**

**THIS ASSESSMENT ROLL IS APPLICABLE FOR THE ENSUING 12-MONTH PERIOD, BEING
THE FISCAL YEAR COMMENCING JULY 1, 2024 TO JUNE 30, 2025**

**THE ASSESSMENTS ARE THOSE AS CONFIRMED IN COLUMN I, UNLESS A DIFFERENT
FIGURE APPEARS IN COLUMN II, AS MODIFIED**

ASSESSOR'S PARCEL NUMBER	I AMOUNT OF ASSESSMENT	II ASSESSMENT AS MODIFIED
330-421-006	300.24	
330-421-007	300.24	
330-421-008	300.24	
330-421-009	300.24	
330-422-001	300.24	
330-422-002	300.24	
330-422-003	300.24	
330-422-004	300.24	
330-422-005	300.24	
330-422-006	300.24	
330-422-007	300.24	
330-422-008	300.24	
330-422-009	300.24	
330-422-010	300.24	
330-422-011	300.24	
330-422-012	300.24	
330-422-013	300.24	
330-422-014	300.24	
330-422-015	300.24	
330-422-016	300.24	
330-422-017	300.24	
330-422-018	300.24	
330-422-019	300.24	
330-422-020	300.24	
330-422-021	300.24	
330-422-022	300.24	
330-422-023	300.24	
330-422-024	300.24	
330-422-025	300.24	
330-422-026	300.24	
330-422-027	300.24	
330-422-028	300.24	
330-422-029	300.24	
330-422-030	300.24	
330-422-031	300.24	
330-422-032	300.24	
330-422-033	300.24	
330-422-034	300.24	
330-422-035	300.24	
330-422-036	300.24	
330-422-037	300.24	
330-422-038	300.24	
330-422-039	300.24	
330-422-040	300.24	
330-422-041	300.24	

**CITY OF PERRIS
FLOOD CONTROL MAINTENANCE DISTRICT NO. 1
PRELIMINARY ASSESSMENT ROLL
FISCAL YEAR 2024/25**

**THIS ASSESSMENT ROLL IS APPLICABLE FOR THE ENSUING 12-MONTH PERIOD, BEING
THE FISCAL YEAR COMMENCING JULY 1, 2024 TO JUNE 30, 2025**

**THE ASSESSMENTS ARE THOSE AS CONFIRMED IN COLUMN I, UNLESS A DIFFERENT
FIGURE APPEARS IN COLUMN II, AS MODIFIED**

ASSESSOR'S PARCEL NUMBER	I AMOUNT OF ASSESSMENT	II ASSESSMENT AS MODIFIED
330-422-042	300.24	
330-430-001	300.24	
330-430-002	300.24	
330-430-003	300.24	
330-430-004	300.24	
330-430-005	300.24	
330-430-006	300.24	
330-430-007	300.24	
330-430-008	300.24	
330-430-009	300.24	
330-430-010	300.24	
330-430-011	300.24	
330-430-012	300.24	
330-430-013	300.24	
330-430-014	300.24	
330-430-015	300.24	
330-430-016	300.24	
330-430-017	300.24	
330-430-018	300.24	
330-430-019	300.24	
330-430-020	300.24	
330-430-021	300.24	
330-430-022	300.24	
330-430-023	300.24	
330-430-024	300.24	
330-430-025	300.24	
330-430-026	300.24	
330-430-027	300.24	
330-431-001	300.24	
330-431-002	300.24	
330-431-003	300.24	
330-431-004	300.24	
330-431-005	300.24	
330-431-006	300.24	
330-431-007	300.24	
330-431-008	300.24	
330-431-009	300.24	
330-431-010	300.24	
330-431-011	300.24	
330-431-012	300.24	
330-431-013	300.24	
330-431-014	300.24	
330-431-015	300.24	
330-431-016	300.24	
330-431-017	300.24	

**CITY OF PERRIS
 FLOOD CONTROL MAINTENANCE DISTRICT NO. 1
 PRELIMINARY ASSESSMENT ROLL
 FISCAL YEAR 2024/25**

**THIS ASSESSMENT ROLL IS APPLICABLE FOR THE ENSUING 12-MONTH PERIOD, BEING
 THE FISCAL YEAR COMMENCING JULY 1, 2024 TO JUNE 30, 2025**

**THE ASSESSMENTS ARE THOSE AS CONFIRMED IN COLUMN I, UNLESS A DIFFERENT
 FIGURE APPEARS IN COLUMN II, AS MODIFIED**

ASSESSOR'S PARCEL NUMBER	I AMOUNT OF ASSESSMENT	II ASSESSMENT AS MODIFIED
330-431-018	300.24	
330-431-019	300.24	
330-431-020	300.24	
330-431-021	300.24	
330-431-022	300.24	
330-431-023	300.24	
330-431-024	300.24	
330-431-025	300.24	
330-431-026	300.24	
330-431-027	300.24	
330-431-028	300.24	
330-431-029	300.24	
330-431-030	300.24	
330-431-031	300.24	
330-431-032	300.24	
330-431-033	300.24	
330-431-034	300.24	
330-431-035	300.24	
330-431-036	300.24	
330-431-037	300.24	
330-431-038	300.24	
330-431-039	300.24	
330-431-040	300.24	
330-431-041	300.24	
330-431-042	300.24	
330-440-001	300.24	
330-440-002	300.24	
330-440-003	300.24	
330-440-004	300.24	
330-440-005	300.24	
330-440-006	300.24	
330-440-007	300.24	
330-440-008	300.24	
330-440-009	300.24	
330-440-010	300.24	
330-440-011	300.24	
330-440-012	300.24	
330-440-013	300.24	
330-440-014	300.24	
330-440-015	300.24	
330-440-016	300.24	
330-440-017	300.24	
330-440-018	300.24	
330-440-019	300.24	
330-440-020	300.24	

**CITY OF PERRIS
FLOOD CONTROL MAINTENANCE DISTRICT NO. 1
PRELIMINARY ASSESSMENT ROLL
FISCAL YEAR 2024/25**

**THIS ASSESSMENT ROLL IS APPLICABLE FOR THE ENSUING 12-MONTH PERIOD, BEING
THE FISCAL YEAR COMMENCING JULY 1, 2024 TO JUNE 30, 2025**

**THE ASSESSMENTS ARE THOSE AS CONFIRMED IN COLUMN I, UNLESS A DIFFERENT
FIGURE APPEARS IN COLUMN II, AS MODIFIED**

ASSESSOR'S PARCEL NUMBER	I AMOUNT OF ASSESSMENT	II ASSESSMENT AS MODIFIED
330-440-021	300.24	
330-440-022	300.24	
330-441-001	300.24	
330-441-002	300.24	
330-441-003	300.24	
330-441-004	300.24	
330-441-005	300.24	
330-441-006	300.24	
330-441-007	300.24	
330-441-008	300.24	
330-441-009	300.24	
330-441-010	300.24	
330-441-011	300.24	
330-441-012	300.24	
330-441-013	300.24	
330-441-014	300.24	
330-441-015	300.24	
330-441-016	300.24	
330-441-017	300.24	
330-441-018	300.24	
330-441-019	300.24	
330-441-020	300.24	
330-441-021	300.24	
330-441-022	300.24	
330-441-023	300.24	
330-441-024	300.24	
330-441-025	300.24	
330-441-026	300.24	
330-441-027	300.24	
330-441-028	300.24	
330-441-029	300.24	
330-441-030	300.24	
330-441-031	300.24	
330-441-032	300.24	
330-441-033	300.24	
330-441-034	300.24	
330-441-035	300.24	
330-442-001	300.24	
330-442-002	300.24	
330-442-003	300.24	
330-442-004	300.24	
330-442-005	300.24	
330-442-006	300.24	
330-442-007	300.24	
330-442-008	300.24	

**CITY OF PERRIS
 FLOOD CONTROL MAINTENANCE DISTRICT NO. 1
 PRELIMINARY ASSESSMENT ROLL
 FISCAL YEAR 2024/25**

**THIS ASSESSMENT ROLL IS APPLICABLE FOR THE ENSUING 12-MONTH PERIOD, BEING
 THE FISCAL YEAR COMMENCING JULY 1, 2024 TO JUNE 30, 2025**

**THE ASSESSMENTS ARE THOSE AS CONFIRMED IN COLUMN I, UNLESS A DIFFERENT
 FIGURE APPEARS IN COLUMN II, AS MODIFIED**

ASSESSOR'S PARCEL NUMBER	I AMOUNT OF ASSESSMENT	II ASSESSMENT AS MODIFIED
330-442-009	300.24	
330-442-010	300.24	
330-442-011	300.24	
330-442-012	300.24	
330-442-013	300.24	
330-443-001	300.24	
330-443-002	300.24	
330-443-003	300.24	
330-443-004	300.24	
330-443-005	300.24	
330-443-006	300.24	
330-443-007	300.24	
330-450-001	300.24	
330-450-002	300.24	
330-450-003	300.24	
330-450-005	300.24	
330-450-006	300.24	
330-450-007	300.24	
330-450-008	300.24	
330-450-009	300.24	
330-450-010	300.24	
330-450-011	300.24	
330-450-012	300.24	
330-450-024	300.24	
330-451-001	300.24	
330-451-002	300.24	
330-451-003	300.24	
330-451-004	300.24	
330-451-005	300.24	
330-451-006	300.24	
330-451-007	300.24	
330-451-008	300.24	
330-451-009	300.24	
330-451-010	300.24	
330-451-011	300.24	
330-451-012	300.24	
330-451-013	300.24	
330-451-014	300.24	
330-451-015	300.24	
330-451-016	300.24	
330-451-017	300.24	
330-451-018	300.24	
330-451-019	300.24	
330-451-020	300.24	
330-451-021	300.24	

**CITY OF PERRIS
 FLOOD CONTROL MAINTENANCE DISTRICT NO. 1
 PRELIMINARY ASSESSMENT ROLL
 FISCAL YEAR 2024/25**

**THIS ASSESSMENT ROLL IS APPLICABLE FOR THE ENSUING 12-MONTH PERIOD, BEING
 THE FISCAL YEAR COMMENCING JULY 1, 2024 TO JUNE 30, 2025**

**THE ASSESSMENTS ARE THOSE AS CONFIRMED IN COLUMN I, UNLESS A DIFFERENT
 FIGURE APPEARS IN COLUMN II, AS MODIFIED**

ASSESSOR'S PARCEL NUMBER	I AMOUNT OF ASSESSMENT	II ASSESSMENT AS MODIFIED
330-451-022	300.24	
330-451-023	300.24	
330-452-001	300.24	
330-452-002	300.24	
330-452-003	300.24	
330-452-004	300.24	
330-452-005	300.24	
330-452-006	300.24	
330-452-007	300.24	
330-452-008	300.24	
330-452-009	300.24	
330-452-010	300.24	
330-452-011	300.24	
330-452-012	300.24	
330-452-013	300.24	
330-452-014	300.24	
330-452-015	300.24	
330-452-016	300.24	
330-452-017	300.24	
330-452-018	300.24	
330-452-019	300.24	
330-452-020	300.24	
330-452-021	300.24	
330-452-022	300.24	
330-460-001	300.24	
330-460-002	300.24	
330-460-003	300.24	
330-460-004	300.24	
330-460-005	300.24	
330-460-006	300.24	
330-460-007	300.24	
330-460-008	300.24	
330-460-009	300.24	
330-460-010	300.24	
330-460-011	300.24	
330-460-012	300.24	
330-460-013	300.24	
330-460-014	300.24	
330-460-015	300.24	
330-460-016	300.24	
330-460-017	300.24	
330-460-018	300.24	
330-460-019	300.24	
330-460-020	300.24	
330-460-021	300.24	

**CITY OF PERRIS
 FLOOD CONTROL MAINTENANCE DISTRICT NO. 1
 PRELIMINARY ASSESSMENT ROLL
 FISCAL YEAR 2024/25**

**THIS ASSESSMENT ROLL IS APPLICABLE FOR THE ENSUING 12-MONTH PERIOD, BEING
 THE FISCAL YEAR COMMENCING JULY 1, 2024 TO JUNE 30, 2025**

**THE ASSESSMENTS ARE THOSE AS CONFIRMED IN COLUMN I, UNLESS A DIFFERENT
 FIGURE APPEARS IN COLUMN II, AS MODIFIED**

ASSESSOR'S PARCEL NUMBER	I AMOUNT OF ASSESSMENT	II ASSESSMENT AS MODIFIED
330-460-022	300.24	
330-460-023	300.24	
330-460-024	300.24	
330-460-025	300.24	
330-460-026	300.24	
330-460-027	300.24	
330-460-028	300.24	
330-460-029	300.24	
330-460-030	300.24	
330-460-031	300.24	
330-460-032	300.24	
330-461-001	300.24	
330-461-002	300.24	
330-461-003	300.24	
330-461-004	300.24	
330-461-005	300.24	
330-461-006	300.24	
330-461-007	300.24	
330-461-008	300.24	
330-461-009	300.24	
330-461-010	300.24	
330-461-011	300.24	
330-461-012	300.24	
330-461-013	300.24	
330-461-014	300.24	
330-461-015	300.24	
330-461-016	300.24	
330-461-017	300.24	
330-461-018	300.24	
330-461-019	300.24	
330-461-020	300.24	
330-461-021	300.24	
330-461-022	300.24	
330-461-023	300.24	
330-461-024	300.24	
330-461-025	300.24	
330-461-026	300.24	
330-461-027	300.24	
330-461-028	300.24	
330-461-029	300.24	
330-461-030	300.24	
330-461-031	300.24	
330-461-032	300.24	
330-461-033	300.24	
330-461-034	300.24	

**CITY OF PERRIS
 FLOOD CONTROL MAINTENANCE DISTRICT NO. 1
 PRELIMINARY ASSESSMENT ROLL
 FISCAL YEAR 2024/25**

**THIS ASSESSMENT ROLL IS APPLICABLE FOR THE ENSUING 12-MONTH PERIOD, BEING
 THE FISCAL YEAR COMMENCING JULY 1, 2024 TO JUNE 30, 2025**

**THE ASSESSMENTS ARE THOSE AS CONFIRMED IN COLUMN I, UNLESS A DIFFERENT
 FIGURE APPEARS IN COLUMN II, AS MODIFIED**

ASSESSOR'S PARCEL NUMBER	I AMOUNT OF ASSESSMENT	II ASSESSMENT AS MODIFIED
330-461-035	300.24	
330-461-036	300.24	
330-461-037	300.24	
330-461-038	300.24	
330-461-039	300.24	
330-461-040	300.24	
330-462-001	300.24	
330-462-002	300.24	
330-462-003	300.24	
330-462-004	300.24	
330-462-005	300.24	
330-462-006	300.24	
330-462-007	300.24	
330-462-008	300.24	
330-462-009	300.24	
330-462-010	300.24	
330-462-011	300.24	
330-462-012	300.24	
330-462-013	300.24	
330-462-014	300.24	
330-462-015	300.24	
330-462-016	300.24	
330-470-001	300.24	
330-470-002	300.24	
330-470-003	300.24	
330-470-004	300.24	
330-470-005	300.24	
330-470-006	300.24	
330-470-007	300.24	
330-470-008	300.24	
330-470-009	300.24	
330-470-010	300.24	
330-470-011	300.24	
330-470-012	300.24	
330-470-013	300.24	
330-470-014	300.24	
330-470-015	300.24	
330-470-016	300.24	
330-470-017	300.24	
330-470-018	300.24	
330-470-019	300.24	
330-470-020	300.24	
330-470-021	300.24	
330-470-022	300.24	
330-470-023	300.24	

**CITY OF PERRIS
FLOOD CONTROL MAINTENANCE DISTRICT NO. 1
PRELIMINARY ASSESSMENT ROLL
FISCAL YEAR 2024/25**

**THIS ASSESSMENT ROLL IS APPLICABLE FOR THE ENSUING 12-MONTH PERIOD, BEING
THE FISCAL YEAR COMMENCING JULY 1, 2024 TO JUNE 30, 2025**

**THE ASSESSMENTS ARE THOSE AS CONFIRMED IN COLUMN I, UNLESS A DIFFERENT
FIGURE APPEARS IN COLUMN II, AS MODIFIED**

ASSESSOR'S PARCEL NUMBER	I AMOUNT OF ASSESSMENT	II ASSESSMENT AS MODIFIED
330-470-024	300.24	
330-470-025	300.24	
330-470-026	300.24	
330-470-027	300.24	
330-470-028	300.24	
330-470-029	300.24	
330-470-030	300.24	
330-470-031	300.24	
330-470-032	300.24	
330-470-033	300.24	
330-470-034	300.24	
330-470-035	300.24	
330-470-036	300.24	
330-470-037	300.24	
330-470-038	300.24	
330-470-039	300.24	
330-470-040	300.24	
330-470-041	300.24	
330-471-001	300.24	
330-471-002	300.24	
330-471-003	300.24	
330-471-004	300.24	
330-471-005	300.24	
330-471-006	300.24	
330-471-007	300.24	
330-471-008	300.24	
330-471-009	300.24	
330-471-010	300.24	
330-471-011	300.24	
330-471-012	300.24	
330-471-013	300.24	
330-471-014	300.24	
330-500-001	250.68	
330-500-002	250.68	
330-500-003	250.68	
330-501-001	250.68	
330-501-002	250.68	
330-501-003	250.68	
330-501-004	250.68	
330-501-005	250.68	
330-501-006	250.68	
330-501-007	250.68	
330-501-008	250.68	
330-501-009	250.68	
330-501-010	250.68	

**CITY OF PERRIS
FLOOD CONTROL MAINTENANCE DISTRICT NO. 1
PRELIMINARY ASSESSMENT ROLL
FISCAL YEAR 2024/25**

**THIS ASSESSMENT ROLL IS APPLICABLE FOR THE ENSUING 12-MONTH PERIOD, BEING
THE FISCAL YEAR COMMENCING JULY 1, 2024 TO JUNE 30, 2025**

**THE ASSESSMENTS ARE THOSE AS CONFIRMED IN COLUMN I, UNLESS A DIFFERENT
FIGURE APPEARS IN COLUMN II, AS MODIFIED**

ASSESSOR'S PARCEL NUMBER	I AMOUNT OF ASSESSMENT	II ASSESSMENT AS MODIFIED
330-501-011	250.68	
330-501-012	250.68	
330-501-013	250.68	
330-501-014	250.68	
330-501-015	250.68	
330-501-016	250.68	
330-501-017	250.68	
330-501-018	250.68	
330-501-019	250.68	
330-501-020	250.68	
330-501-021	250.68	
330-501-022	250.68	
330-501-023	250.68	
330-501-024	250.68	
330-501-025	250.68	
330-501-026	250.68	
330-501-027	250.68	
330-501-028	250.68	
330-501-029	250.68	
330-501-030	250.68	
330-501-031	250.68	
330-501-032	250.68	
330-501-033	250.68	
330-501-034	250.68	
330-501-035	250.68	
330-501-036	250.68	
330-501-037	250.68	
330-501-038	250.68	
330-501-039	250.68	
330-501-040	250.68	
330-502-001	250.68	
330-502-002	250.68	
330-502-003	250.68	
330-502-004	250.68	
330-502-005	250.68	
330-502-006	250.68	
330-502-007	250.68	
330-502-008	250.68	
330-502-009	250.68	
330-503-001	250.68	
330-503-002	250.68	
330-503-003	250.68	
330-503-004	250.68	
330-503-005	250.68	
330-503-006	250.68	

**CITY OF PERRIS
FLOOD CONTROL MAINTENANCE DISTRICT NO. 1
PRELIMINARY ASSESSMENT ROLL
FISCAL YEAR 2024/25**

**THIS ASSESSMENT ROLL IS APPLICABLE FOR THE ENSUING 12-MONTH PERIOD, BEING
THE FISCAL YEAR COMMENCING JULY 1, 2024 TO JUNE 30, 2025**

**THE ASSESSMENTS ARE THOSE AS CONFIRMED IN COLUMN I, UNLESS A DIFFERENT
FIGURE APPEARS IN COLUMN II, AS MODIFIED**

ASSESSOR'S PARCEL NUMBER	I AMOUNT OF ASSESSMENT	II ASSESSMENT AS MODIFIED
330-503-007	250.68	
330-503-008	250.68	
330-503-009	250.68	
330-503-010	250.68	
330-503-011	250.68	
330-503-012	250.68	
330-503-013	250.68	
330-503-014	250.68	
330-503-015	250.68	
330-503-016	250.68	
330-510-001	250.68	
330-510-002	250.68	
330-510-003	250.68	
330-510-004	250.68	
330-510-005	250.68	
330-510-006	250.68	
330-510-007	250.68	
330-510-008	250.68	
330-511-001	250.68	
330-511-002	250.68	
330-511-003	250.68	
330-511-004	250.68	
330-511-005	250.68	
330-511-006	250.68	
330-511-007	250.68	
330-511-008	250.68	
330-511-009	250.68	
330-511-010	250.68	
330-511-011	250.68	
330-511-012	250.68	
330-511-013	250.68	
330-511-014	250.68	
330-511-015	250.68	
330-511-016	250.68	
330-511-017	250.68	
330-511-018	250.68	
330-511-019	250.68	
330-511-020	250.68	
330-511-021	250.68	
330-511-022	250.68	
330-511-023	250.68	
330-511-024	250.68	
330-511-025	250.68	
330-511-026	250.68	
330-511-027	250.68	

**CITY OF PERRIS
FLOOD CONTROL MAINTENANCE DISTRICT NO. 1
PRELIMINARY ASSESSMENT ROLL
FISCAL YEAR 2024/25**

**THIS ASSESSMENT ROLL IS APPLICABLE FOR THE ENSUING 12-MONTH PERIOD, BEING
THE FISCAL YEAR COMMENCING JULY 1, 2024 TO JUNE 30, 2025**

**THE ASSESSMENTS ARE THOSE AS CONFIRMED IN COLUMN I, UNLESS A DIFFERENT
FIGURE APPEARS IN COLUMN II, AS MODIFIED**

ASSESSOR'S PARCEL NUMBER	I AMOUNT OF ASSESSMENT	II ASSESSMENT AS MODIFIED
330-511-028	250.68	
330-511-029	250.68	
330-511-030	250.68	
330-511-031	250.68	
330-511-032	250.68	
330-511-033	250.68	
330-511-034	250.68	
330-511-035	250.68	
330-511-036	250.68	
330-511-037	250.68	
330-511-038	250.68	
330-511-039	250.68	
330-511-040	250.68	
330-511-041	250.68	
330-511-042	250.68	
330-511-043	250.68	
330-520-001	250.68	
330-520-002	250.68	
330-520-003	250.68	
330-520-004	250.68	
330-520-005	250.68	
330-520-006	250.68	
330-520-007	250.68	
330-520-008	250.68	
330-520-009	250.68	
330-520-010	250.68	
330-520-011	250.68	
330-520-012	250.68	
330-520-013	250.68	
330-520-014	250.68	
330-521-001	250.68	
330-521-002	250.68	
330-521-003	250.68	
330-521-004	250.68	
330-521-005	250.68	
330-521-006	250.68	
330-521-007	250.68	
330-521-008	250.68	
330-521-009	250.68	
330-521-010	250.68	
330-521-011	250.68	
330-521-012	250.68	
330-521-013	250.68	
330-521-014	250.68	
330-521-015	250.68	

**CITY OF PERRIS
 FLOOD CONTROL MAINTENANCE DISTRICT NO. 1
 PRELIMINARY ASSESSMENT ROLL
 FISCAL YEAR 2024/25**

**THIS ASSESSMENT ROLL IS APPLICABLE FOR THE ENSUING 12-MONTH PERIOD, BEING
 THE FISCAL YEAR COMMENCING JULY 1, 2024 TO JUNE 30, 2025**

**THE ASSESSMENTS ARE THOSE AS CONFIRMED IN COLUMN I, UNLESS A DIFFERENT
 FIGURE APPEARS IN COLUMN II, AS MODIFIED**

ASSESSOR'S PARCEL NUMBER	I AMOUNT OF ASSESSMENT	II ASSESSMENT AS MODIFIED
330-521-016	250.68	
330-521-017	250.68	
330-521-018	250.68	
330-521-019	250.68	
330-521-020	250.68	
330-521-021	250.68	
330-521-022	250.68	
330-521-023	250.68	
330-521-024	250.68	
330-521-025	250.68	
330-521-026	250.68	
330-521-027	250.68	
330-521-028	250.68	
330-521-029	250.68	
330-521-030	250.68	
330-521-031	250.68	
330-521-032	250.68	
330-521-033	250.68	
330-521-034	250.68	
330-521-035	250.68	
330-521-036	250.68	
330-521-037	250.68	
330-521-038	250.68	
330-521-039	250.68	
330-521-040	250.68	
330-521-041	250.68	
330-530-001	250.68	
330-530-002	250.68	
330-530-003	250.68	
330-530-004	250.68	
330-530-005	250.68	
330-530-006	250.68	
330-530-007	250.68	
330-530-008	250.68	
330-530-009	250.68	
330-530-010	250.68	
330-530-011	250.68	
330-530-012	250.68	
330-530-013	250.68	
330-530-014	250.68	
330-530-015	250.68	
330-530-016	250.68	
330-530-017	250.68	
330-530-018	250.68	
330-530-019	250.68	

**CITY OF PERRIS
FLOOD CONTROL MAINTENANCE DISTRICT NO. 1
PRELIMINARY ASSESSMENT ROLL
FISCAL YEAR 2024/25**

**THIS ASSESSMENT ROLL IS APPLICABLE FOR THE ENSUING 12-MONTH PERIOD, BEING
THE FISCAL YEAR COMMENCING JULY 1, 2024 TO JUNE 30, 2025**

**THE ASSESSMENTS ARE THOSE AS CONFIRMED IN COLUMN I, UNLESS A DIFFERENT
FIGURE APPEARS IN COLUMN II, AS MODIFIED**

ASSESSOR'S PARCEL NUMBER	I AMOUNT OF ASSESSMENT	II ASSESSMENT AS MODIFIED
330-530-020	250.68	
330-530-021	250.68	
330-530-022	250.68	
330-530-023	250.68	
330-530-024	250.68	
330-530-025	250.68	
330-530-026	250.68	
330-530-027	250.68	
330-530-028	250.68	
330-540-001	250.68	
330-540-002	250.68	
330-540-003	250.68	
330-540-004	250.68	
330-540-005	250.68	
330-540-006	250.68	
330-540-007	250.68	
330-540-008	250.68	
330-540-009	250.68	
330-540-010	250.68	
330-540-011	250.68	
330-540-012	250.68	
330-540-013	250.68	
330-540-014	250.68	
330-540-015	250.68	
330-540-016	250.68	
330-540-017	250.68	
330-540-018	250.68	
330-540-019	250.68	
330-540-020	250.68	
330-540-021	250.68	
330-540-022	250.68	
330-540-023	250.68	
330-540-024	250.68	
330-540-025	250.68	
330-540-026	250.68	
330-540-027	250.68	
330-540-028	250.68	
330-540-029	250.68	
330-540-030	250.68	
330-540-031	250.68	
330-540-032	250.68	
330-540-033	250.68	
330-540-034	250.68	
330-540-035	250.68	
330-540-036	250.68	

**CITY OF PERRIS
FLOOD CONTROL MAINTENANCE DISTRICT NO. 1
PRELIMINARY ASSESSMENT ROLL
FISCAL YEAR 2024/25**

**THIS ASSESSMENT ROLL IS APPLICABLE FOR THE ENSUING 12-MONTH PERIOD, BEING
THE FISCAL YEAR COMMENCING JULY 1, 2024 TO JUNE 30, 2025**

**THE ASSESSMENTS ARE THOSE AS CONFIRMED IN COLUMN I, UNLESS A DIFFERENT
FIGURE APPEARS IN COLUMN II, AS MODIFIED**

ASSESSOR'S PARCEL NUMBER	I AMOUNT OF ASSESSMENT	II ASSESSMENT AS MODIFIED
330-540-037	250.68	
330-540-038	250.68	
330-540-039	250.68	
330-540-040	250.68	
330-540-041	250.68	
330-540-042	250.68	
330-540-043	250.68	
330-540-044	250.68	
330-540-045	250.68	
330-540-046	250.68	
330-540-047	250.68	
330-540-048	250.68	
330-540-049	250.68	
330-540-050	250.68	
330-540-051	250.68	
330-540-052	250.68	
330-540-053	250.68	
330-540-054	250.68	
330-540-055	250.68	
330-540-056	250.68	
330-540-057	250.68	
330-540-058	250.68	
330-540-059	250.68	
330-540-060	250.68	
330-540-061	250.68	
330-540-062	250.68	
330-540-063	250.68	
330-540-064	250.68	
330-540-065	250.68	
330-540-066	250.68	
330-540-067	250.68	
330-540-068	250.68	
330-540-069	250.68	
330-540-070	250.68	
330-540-071	250.68	
330-540-072	250.68	
330-540-073	250.68	
330-540-074	250.68	
330-540-075	250.68	
330-540-076	250.68	
330-540-077	250.68	
330-540-078	250.68	
330-540-079	250.68	
330-540-080	250.68	
330-540-081	250.68	

**CITY OF PERRIS
 FLOOD CONTROL MAINTENANCE DISTRICT NO. 1
 PRELIMINARY ASSESSMENT ROLL
 FISCAL YEAR 2024/25**

**THIS ASSESSMENT ROLL IS APPLICABLE FOR THE ENSUING 12-MONTH PERIOD, BEING
 THE FISCAL YEAR COMMENCING JULY 1, 2024 TO JUNE 30, 2025**

**THE ASSESSMENTS ARE THOSE AS CONFIRMED IN COLUMN I, UNLESS A DIFFERENT
 FIGURE APPEARS IN COLUMN II, AS MODIFIED**

ASSESSOR'S PARCEL NUMBER	I AMOUNT OF ASSESSMENT	II ASSESSMENT AS MODIFIED
330-540-082	250.68	
330-540-083	250.68	
330-540-084	250.68	
330-540-085	250.68	
330-541-001	250.68	
330-541-002	250.68	
330-541-003	250.68	
330-541-004	250.68	
330-541-005	250.68	
330-541-006	250.68	
330-541-007	250.68	
330-541-008	250.68	
330-541-009	250.68	
330-541-010	250.68	
330-541-011	250.68	
330-541-012	250.68	
330-541-013	250.68	
330-541-014	250.68	
330-550-001	250.68	
330-550-002	250.68	
330-550-003	250.68	
330-550-004	250.68	
330-550-005	250.68	
330-550-006	250.68	
330-550-007	250.68	
330-550-008	250.68	
330-550-009	250.68	
330-550-010	250.68	
330-550-011	250.68	
330-550-012	250.68	
330-550-013	250.68	
330-550-014	250.68	
330-550-015	250.68	
330-550-016	250.68	
330-550-017	250.68	
330-550-018	250.68	
330-550-019	250.68	
330-550-020	250.68	
330-550-021	250.68	
330-550-022	250.68	
330-550-023	0.00	
330-550-024	0.00	
330-550-025	0.00	
330-550-026	250.68	
330-550-027	250.68	

**CITY OF PERRIS
 FLOOD CONTROL MAINTENANCE DISTRICT NO. 1
 PRELIMINARY ASSESSMENT ROLL
 FISCAL YEAR 2024/25**

**THIS ASSESSMENT ROLL IS APPLICABLE FOR THE ENSUING 12-MONTH PERIOD, BEING
 THE FISCAL YEAR COMMENCING JULY 1, 2024 TO JUNE 30, 2025**

**THE ASSESSMENTS ARE THOSE AS CONFIRMED IN COLUMN I, UNLESS A DIFFERENT
 FIGURE APPEARS IN COLUMN II, AS MODIFIED**

ASSESSOR'S PARCEL NUMBER	I AMOUNT OF ASSESSMENT	II ASSESSMENT AS MODIFIED
330-550-028	250.68	
330-550-029	250.68	
330-550-030	250.68	
330-550-031	250.68	
330-550-032	250.68	
330-550-033	250.68	
330-550-034	250.68	
330-550-035	250.68	
330-551-001	250.68	
330-551-002	250.68	
330-551-003	250.68	
330-551-004	250.68	
330-551-005	250.68	
330-551-006	250.68	
330-551-007	250.68	
330-551-008	250.68	
330-552-001	250.68	
330-552-002	250.68	
330-552-003	250.68	
330-552-004	250.68	
330-552-005	250.68	
330-552-006	250.68	
330-552-007	250.68	
330-552-008	250.68	
330-552-010	250.68	
330-552-011	250.68	
330-552-012	250.68	
330-552-013	250.68	
330-552-014	250.68	
330-552-015	250.68	
330-552-016	250.68	
330-552-017	250.68	
330-552-018	250.68	
330-552-019	250.68	
330-552-020	250.68	
330-552-021	250.68	
330-552-022	250.68	
330-552-023	250.68	
330-552-024	250.68	
330-552-025	250.68	
330-552-026	250.68	
330-552-027	250.68	
330-552-028	250.68	
330-552-029	250.68	
330-552-030	250.68	

**CITY OF PERRIS
FLOOD CONTROL MAINTENANCE DISTRICT NO. 1
PRELIMINARY ASSESSMENT ROLL
FISCAL YEAR 2024/25**

**THIS ASSESSMENT ROLL IS APPLICABLE FOR THE ENSUING 12-MONTH PERIOD, BEING
THE FISCAL YEAR COMMENCING JULY 1, 2024 TO JUNE 30, 2025**

**THE ASSESSMENTS ARE THOSE AS CONFIRMED IN COLUMN I, UNLESS A DIFFERENT
FIGURE APPEARS IN COLUMN II, AS MODIFIED**

ASSESSOR'S PARCEL NUMBER	I AMOUNT OF ASSESSMENT	II ASSESSMENT AS MODIFIED
330-552-031	250.68	
330-552-032	250.68	
330-552-033	250.68	
330-552-034	250.68	
330-552-035	250.68	
330-552-036	250.68	
330-552-037	250.68	
330-552-038	250.68	
330-552-039	250.68	
330-552-040	250.68	
330-552-041	250.68	
330-552-042	250.68	
330-552-043	250.68	
330-552-044	250.68	
330-552-045	250.68	
330-552-046	250.68	
330-580-001	877.34	
330-580-002	877.34	
330-580-003	877.34	
330-580-004	877.34	
330-580-005	877.34	
330-580-006	877.34	
330-580-007	877.34	
330-580-008	877.34	
330-580-009	877.34	
330-580-010	877.34	
330-580-011	877.34	
330-581-001	877.34	
330-581-002	877.34	
330-581-003	877.34	
330-581-004	877.34	
330-581-005	877.34	
330-581-006	877.34	
330-581-007	877.34	
330-581-008	877.34	
330-581-009	877.34	
330-581-010	877.34	
330-581-011	877.34	
330-582-001	877.34	
330-582-002	877.34	
330-582-003	877.34	
330-582-004	877.34	
330-582-005	877.34	
330-582-006	877.34	
330-582-007	877.34	

**CITY OF PERRIS
FLOOD CONTROL MAINTENANCE DISTRICT NO. 1
PRELIMINARY ASSESSMENT ROLL
FISCAL YEAR 2024/25**

**THIS ASSESSMENT ROLL IS APPLICABLE FOR THE ENSUING 12-MONTH PERIOD, BEING
THE FISCAL YEAR COMMENCING JULY 1, 2024 TO JUNE 30, 2025**

**THE ASSESSMENTS ARE THOSE AS CONFIRMED IN COLUMN I, UNLESS A DIFFERENT
FIGURE APPEARS IN COLUMN II, AS MODIFIED**

ASSESSOR'S PARCEL NUMBER	I AMOUNT OF ASSESSMENT	II ASSESSMENT AS MODIFIED
330-582-008	877.34	
330-582-009	877.34	
330-582-010	877.34	
330-582-011	877.34	
330-582-012	877.34	
330-582-013	877.34	
330-582-014	877.34	
330-582-015	877.34	
330-582-016	877.34	
330-582-017	877.34	
330-582-018	877.34	
330-582-019	877.34	
330-582-020	877.34	
330-582-021	877.34	
330-582-022	877.34	
330-582-023	0.00	
330-583-001	877.34	
330-583-002	877.34	
330-583-003	877.34	
330-583-004	877.34	
330-583-005	877.34	
330-583-006	877.34	
330-583-007	877.34	
330-583-008	877.34	
330-583-009	877.34	
330-583-010	877.34	
330-590-001	877.34	
330-590-002	877.34	
330-590-003	877.34	
330-590-004	877.34	
330-590-005	877.34	
330-590-006	877.34	
330-590-007	877.34	
330-590-008	877.34	
330-590-009	877.34	
330-590-010	877.34	
330-590-011	877.34	
330-590-012	877.34	
330-590-013	877.34	
330-590-014	877.34	
330-590-015	877.34	
330-590-016	877.34	
330-590-017	877.34	
330-590-018	877.34	
330-590-019	877.34	

**CITY OF PERRIS
FLOOD CONTROL MAINTENANCE DISTRICT NO. 1
PRELIMINARY ASSESSMENT ROLL
FISCAL YEAR 2024/25**

**THIS ASSESSMENT ROLL IS APPLICABLE FOR THE ENSUING 12-MONTH PERIOD, BEING
THE FISCAL YEAR COMMENCING JULY 1, 2024 TO JUNE 30, 2025**

**THE ASSESSMENTS ARE THOSE AS CONFIRMED IN COLUMN I, UNLESS A DIFFERENT
FIGURE APPEARS IN COLUMN II, AS MODIFIED**

ASSESSOR'S PARCEL NUMBER	I AMOUNT OF ASSESSMENT	II ASSESSMENT AS MODIFIED
330-590-020	877.34	
330-590-021	877.34	
330-590-022	0.00	
330-590-023	0.00	
330-591-001	877.34	
330-591-002	877.34	
330-591-003	877.34	
330-591-004	877.34	
330-591-005	877.34	
330-591-006	877.34	
330-591-007	877.34	
330-591-008	877.34	
330-591-009	877.34	
330-591-010	877.34	
330-600-001	877.34	
330-600-002	877.34	
330-600-003	877.34	
330-600-004	877.34	
330-600-005	877.34	
330-600-006	877.34	
330-600-007	877.34	
330-600-008	877.34	
330-600-009	877.34	
330-600-010	877.34	
330-600-011	877.34	
330-600-012	877.34	
330-600-013	877.34	
330-600-014	877.34	
330-600-015	877.34	
330-600-016	877.34	
330-600-017	877.34	
330-600-018	877.34	
330-600-019	877.34	
330-600-020	877.34	
330-600-021	877.34	
330-600-022	877.34	
330-600-023	877.34	
330-600-024	877.34	
330-600-025	877.34	
330-600-026	877.34	
330-600-027	877.34	
330-600-028	877.34	
330-600-029	877.34	
330-600-030	877.34	
330-600-031	877.34	

**CITY OF PERRIS
FLOOD CONTROL MAINTENANCE DISTRICT NO. 1
PRELIMINARY ASSESSMENT ROLL
FISCAL YEAR 2024/25**

**THIS ASSESSMENT ROLL IS APPLICABLE FOR THE ENSUING 12-MONTH PERIOD, BEING
THE FISCAL YEAR COMMENCING JULY 1, 2024 TO JUNE 30, 2025**

**THE ASSESSMENTS ARE THOSE AS CONFIRMED IN COLUMN I, UNLESS A DIFFERENT
FIGURE APPEARS IN COLUMN II, AS MODIFIED**

ASSESSOR'S PARCEL NUMBER	I AMOUNT OF ASSESSMENT	II ASSESSMENT AS MODIFIED
330-600-032	877.34	
330-600-033	877.34	
330-600-034	0.00	
330-601-001	877.34	
330-601-002	877.34	
330-601-003	877.34	
330-601-004	877.34	
330-601-005	877.34	
330-601-006	877.34	
330-601-007	877.34	
330-601-008	877.34	
330-601-009	877.34	
330-601-010	877.34	
330-602-001	877.34	
330-602-002	877.34	
330-602-003	877.34	
330-602-004	877.34	
330-602-005	877.34	
330-602-006	877.34	
330-602-007	877.34	
330-602-008	877.34	
330-602-009	877.34	
330-603-001	877.34	
330-603-002	877.34	
330-603-003	877.34	
330-603-004	877.34	
330-603-005	877.34	
330-603-006	877.34	
330-603-007	877.34	
330-603-008	877.34	
330-610-001	868.42	
330-610-002	868.42	
330-610-003	868.42	
330-610-004	868.42	
330-610-005	868.42	
330-610-006	868.42	
330-610-007	868.42	
330-610-008	868.42	
330-610-009	868.42	
330-610-010	868.42	
330-610-011	868.42	
330-610-012	868.42	
330-610-013	868.42	
330-610-014	868.42	
330-610-015	868.42	

**CITY OF PERRIS
 FLOOD CONTROL MAINTENANCE DISTRICT NO. 1
 PRELIMINARY ASSESSMENT ROLL
 FISCAL YEAR 2024/25**

**THIS ASSESSMENT ROLL IS APPLICABLE FOR THE ENSUING 12-MONTH PERIOD, BEING
 THE FISCAL YEAR COMMENCING JULY 1, 2024 TO JUNE 30, 2025**

**THE ASSESSMENTS ARE THOSE AS CONFIRMED IN COLUMN I, UNLESS A DIFFERENT
 FIGURE APPEARS IN COLUMN II, AS MODIFIED**

ASSESSOR'S PARCEL NUMBER	I AMOUNT OF ASSESSMENT	II ASSESSMENT AS MODIFIED
330-610-016	868.42	
330-610-017	868.42	
330-610-018	868.42	
330-610-019	868.42	
330-610-020	868.42	
330-611-001	868.42	
330-611-002	868.42	
330-611-003	868.42	
330-611-004	868.42	
330-611-005	868.42	
330-611-006	868.42	
330-611-007	868.42	
330-611-008	868.42	
330-611-009	868.42	
330-611-010	868.42	
330-620-001	868.42	
330-620-002	868.42	
330-620-003	868.42	
330-620-004	868.42	
330-620-005	868.42	
330-620-006	868.42	
330-620-007	868.42	
330-620-008	868.42	
330-621-001	868.42	
330-621-002	868.42	
330-621-003	868.42	
330-621-004	868.42	
330-621-005	868.42	
330-621-006	868.42	
330-621-007	868.42	
330-621-008	868.42	
330-621-009	868.42	
330-621-010	868.42	
330-622-001	868.42	
330-622-002	868.42	
330-622-003	868.42	
330-622-004	868.42	
330-622-005	868.42	
330-622-006	868.42	
330-622-007	868.42	
330-622-008	868.42	
330-622-009	868.42	
330-622-010	868.42	
330-622-011	868.42	
330-622-012	868.42	

**CITY OF PERRIS
 FLOOD CONTROL MAINTENANCE DISTRICT NO. 1
 PRELIMINARY ASSESSMENT ROLL
 FISCAL YEAR 2024/25**

**THIS ASSESSMENT ROLL IS APPLICABLE FOR THE ENSUING 12-MONTH PERIOD, BEING
 THE FISCAL YEAR COMMENCING JULY 1, 2024 TO JUNE 30, 2025**

**THE ASSESSMENTS ARE THOSE AS CONFIRMED IN COLUMN I, UNLESS A DIFFERENT
 FIGURE APPEARS IN COLUMN II, AS MODIFIED**

ASSESSOR'S PARCEL NUMBER	I AMOUNT OF ASSESSMENT	II ASSESSMENT AS MODIFIED
330-622-013	868.42	
330-622-014	868.42	
330-622-015	868.42	
330-622-016	868.42	
330-622-017	868.42	
330-622-018	868.42	
330-622-019	868.42	
330-630-001	868.42	
330-630-002	868.42	
330-630-003	868.42	
330-630-004	868.42	
330-630-005	868.42	
330-630-006	868.42	
330-630-007	868.42	
330-630-008	868.42	
330-631-001	868.42	
330-631-002	868.42	
330-631-003	868.42	
330-631-004	868.42	
330-631-005	868.42	
330-631-006	868.42	
330-631-007	868.42	
330-631-008	868.42	
330-631-009	868.42	
330-631-010	868.42	
330-632-001	868.42	
330-632-002	868.42	
330-632-003	868.42	
330-632-004	868.42	
330-632-005	868.42	
330-632-006	868.42	
330-632-007	868.42	
330-632-008	868.42	
330-632-009	868.42	
330-632-010	868.42	
330-632-011	868.42	
330-632-012	868.42	
330-632-013	868.42	
330-632-014	868.42	
330-632-015	868.42	
330-632-016	868.42	
330-632-017	868.42	
330-632-018	868.42	
330-632-019	868.42	
330-632-020	868.42	

**CITY OF PERRIS
 FLOOD CONTROL MAINTENANCE DISTRICT NO. 1
 PRELIMINARY ASSESSMENT ROLL
 FISCAL YEAR 2024/25**

**THIS ASSESSMENT ROLL IS APPLICABLE FOR THE ENSUING 12-MONTH PERIOD, BEING
 THE FISCAL YEAR COMMENCING JULY 1, 2024 TO JUNE 30, 2025**

**THE ASSESSMENTS ARE THOSE AS CONFIRMED IN COLUMN I, UNLESS A DIFFERENT
 FIGURE APPEARS IN COLUMN II, AS MODIFIED**

ASSESSOR'S PARCEL NUMBER	I	II
	AMOUNT OF ASSESSMENT	ASSESSMENT AS MODIFIED
330-632-021	868.42	
330-632-022	868.42	
330-632-023	868.42	
330-632-024	868.42	
330-632-025	868.42	
330-632-026	868.42	
330-632-027	868.42	
330-632-028	868.42	
330-632-029	868.42	
330-640-001	868.42	
330-640-002	868.42	
330-640-003	868.42	
330-640-004	868.42	
330-640-005	868.42	
330-640-006	868.42	
330-640-007	868.42	
330-640-008	868.42	
330-640-009	868.42	
330-640-010	0.00	
330-640-011	0.00	
330-640-012	868.42	
330-640-013	868.42	
330-640-014	868.42	
330-640-015	868.42	
330-640-016	868.42	
330-640-017	868.42	
330-640-018	868.42	
330-640-019	868.42	
330-640-020	868.42	
330-640-021	868.42	
330-640-022	868.42	
330-640-023	868.42	
330-640-024	868.42	
330-640-025	868.42	
330-641-001	868.42	
330-641-002	868.42	
330-641-003	868.42	
330-641-004	868.42	
330-641-005	868.42	
330-641-006	868.42	
330-641-007	868.42	
330-641-008	868.42	
330-641-009	868.42	
330-641-010	868.42	
330-641-011	868.42	

**CITY OF PERRIS
FLOOD CONTROL MAINTENANCE DISTRICT NO. 1
PRELIMINARY ASSESSMENT ROLL
FISCAL YEAR 2024/25**

**THIS ASSESSMENT ROLL IS APPLICABLE FOR THE ENSUING 12-MONTH PERIOD, BEING
THE FISCAL YEAR COMMENCING JULY 1, 2024 TO JUNE 30, 2025**

**THE ASSESSMENTS ARE THOSE AS CONFIRMED IN COLUMN I, UNLESS A DIFFERENT
FIGURE APPEARS IN COLUMN II, AS MODIFIED**

ASSESSOR'S PARCEL NUMBER	I AMOUNT OF ASSESSMENT	II ASSESSMENT AS MODIFIED
330-641-012	868.42	
330-641-013	868.42	
330-641-014	868.42	
330-641-015	868.42	
330-641-016	868.42	
330-641-017	868.42	
330-641-018	868.42	
330-641-019	868.42	
330-641-020	868.42	
330-641-021	868.42	
330-641-022	868.42	
330-641-023	868.42	
330-641-024	868.42	
330-641-025	868.42	
330-641-026	868.42	
330-650-001	511.96	
330-650-002	511.96	
330-650-003	511.96	
330-650-004	511.96	
330-650-005	511.96	
330-650-006	511.96	
330-650-007	511.96	
330-650-008	511.96	
330-650-009	511.96	
330-650-010	511.96	
330-650-011	511.96	
330-650-012	511.96	
330-650-013	511.96	
330-650-014	511.96	
330-650-015	511.96	
330-650-016	511.96	
330-650-017	511.96	
330-650-018	511.96	
330-650-019	511.96	
330-650-020	511.96	
330-650-021	511.96	
330-650-022	511.96	
330-650-023	511.96	
330-650-024	511.96	
330-650-025	511.96	
330-650-026	511.96	
330-650-027	511.96	
330-650-028	511.96	
330-650-029	511.96	
330-650-030	511.96	

**CITY OF PERRIS
FLOOD CONTROL MAINTENANCE DISTRICT NO. 1
PRELIMINARY ASSESSMENT ROLL
FISCAL YEAR 2024/25**

**THIS ASSESSMENT ROLL IS APPLICABLE FOR THE ENSUING 12-MONTH PERIOD, BEING
THE FISCAL YEAR COMMENCING JULY 1, 2024 TO JUNE 30, 2025**

**THE ASSESSMENTS ARE THOSE AS CONFIRMED IN COLUMN I, UNLESS A DIFFERENT
FIGURE APPEARS IN COLUMN II, AS MODIFIED**

ASSESSOR'S PARCEL NUMBER	I AMOUNT OF ASSESSMENT	II ASSESSMENT AS MODIFIED
330-650-031	511.96	
330-650-032	511.96	
330-650-033	511.96	
330-650-034	511.96	
330-650-035	511.96	
330-650-036	511.96	
330-650-037	511.96	
330-650-038	0.00	
330-650-039	0.00	
330-650-040	0.00	
330-650-041	0.00	
330-651-001	511.96	
330-651-002	511.96	
330-651-003	511.96	
330-651-004	511.96	
330-651-005	511.96	
330-651-006	511.96	
330-651-007	511.96	
330-651-008	511.96	
330-651-009	511.96	
330-651-010	511.96	
330-651-011	511.96	
330-651-012	511.96	
330-651-013	511.96	
330-651-014	511.96	
330-651-015	511.96	
330-651-016	511.96	
330-651-017	511.96	
330-651-018	511.96	
330-651-019	511.96	
330-651-020	511.96	
330-651-021	511.96	
330-651-022	511.96	
330-651-023	511.96	
330-651-024	511.96	
330-660-001	511.96	
330-660-002	511.96	
330-660-003	511.96	
330-660-004	511.96	
330-660-005	511.96	
330-660-006	511.96	
330-660-007	511.96	
330-660-008	511.96	
330-660-009	511.96	
330-660-010	511.96	

**CITY OF PERRIS
 FLOOD CONTROL MAINTENANCE DISTRICT NO. 1
 PRELIMINARY ASSESSMENT ROLL
 FISCAL YEAR 2024/25**

**THIS ASSESSMENT ROLL IS APPLICABLE FOR THE ENSUING 12-MONTH PERIOD, BEING
 THE FISCAL YEAR COMMENCING JULY 1, 2024 TO JUNE 30, 2025**

**THE ASSESSMENTS ARE THOSE AS CONFIRMED IN COLUMN I, UNLESS A DIFFERENT
 FIGURE APPEARS IN COLUMN II, AS MODIFIED**

ASSESSOR'S PARCEL NUMBER	I AMOUNT OF ASSESSMENT	II ASSESSMENT AS MODIFIED
330-660-011	0.00	
330-661-001	511.96	
330-661-002	511.96	
330-661-003	511.96	
330-661-004	511.96	
330-661-005	511.96	
330-661-006	511.96	
330-661-007	511.96	
330-661-008	511.96	
330-661-009	511.96	
330-661-010	511.96	
330-661-011	511.96	
330-661-012	511.96	
330-661-013	511.96	
330-661-014	511.96	
330-661-015	511.96	
330-661-016	511.96	
330-661-017	511.96	
330-661-018	511.96	
330-661-019	511.96	
330-661-020	511.96	
330-661-021	511.96	
330-661-022	511.96	
330-661-023	511.96	
330-661-024	511.96	
330-661-025	511.96	
330-661-026	511.96	
330-661-027	511.96	
330-661-028	511.96	
330-661-029	511.96	
330-661-030	511.96	
330-661-031	511.96	
330-661-032	511.96	
330-661-033	511.96	
330-661-034	511.96	
330-661-035	511.96	
330-661-036	511.96	
330-661-037	511.96	
330-661-038	511.96	
330-661-039	511.96	
330-662-001	511.96	
330-662-002	511.96	
330-662-003	511.96	
330-662-004	511.96	
330-662-005	511.96	

**CITY OF PERRIS
FLOOD CONTROL MAINTENANCE DISTRICT NO. 1
PRELIMINARY ASSESSMENT ROLL
FISCAL YEAR 2024/25**

**THIS ASSESSMENT ROLL IS APPLICABLE FOR THE ENSUING 12-MONTH PERIOD, BEING
THE FISCAL YEAR COMMENCING JULY 1, 2024 TO JUNE 30, 2025**

**THE ASSESSMENTS ARE THOSE AS CONFIRMED IN COLUMN I, UNLESS A DIFFERENT
FIGURE APPEARS IN COLUMN II, AS MODIFIED**

ASSESSOR'S PARCEL NUMBER	I AMOUNT OF ASSESSMENT	II ASSESSMENT AS MODIFIED
330-662-006	511.96	
330-662-007	0.00	
330-662-008	0.00	
331-100-027	1,013.98	
331-100-028	1,311.78	
300-250-007	1,099.68	
300-250-008	1,099.68	
303-020-005	305.78	
303-020-022	629.56	
303-020-023	629.56	
303-020-024	2,524.26	
303-020-025	629.56	
311-050-032	2,536.32	
314-153-021	0.00	
314-153-022	0.00	
314-153-040	0.00	
314-170-009	0.00	
314-170-010	0.00	
320-460-016	765.12	
320-470-001	0.00	
320-470-002	0.00	
320-470-003	0.00	
327-220-017	0.00	
327-220-027	0.00	
Total	\$3,327,852.18	
Total Parcels	11,043	
Total Parcels Charged	9,611	