

**PHASE I ENVIRONMENTAL SITE ASSESSMENT  
TENTATIVE TRACT NO. 31225  
ASSESSOR'S PARCEL NUMBERS (APNs) 311-030-012-0 AND 311-030-013-0  
PERRIS, RIVERSIDE COUNTY, CALIFORNIA 92203**

August 31, 2021

Project No. 2870-CR

Prepared For:

**Pacific Communities Builder, Inc.  
1000 Dove Street, Suite 300  
Newport Beach, California 92660**





GeoTek, Inc.  
1548 North Maple Street, Corona, California 92878  
(951) 710-1160 Office (951) 710-1167 Fax [www.geotekusa.com](http://www.geotekusa.com)

August 31, 2021  
Project No. 2870-CR

**Pacific Communities Builder, Inc.**

1000 Dove Street, Suite 300  
Newport Beach, California 92660

Attention: Mr. Anthony Arnest

Subject: Phase I Environmental Site Assessment  
Tentative Tract No. 31225  
Assessor's Parcel Numbers (APNs) 311-030-012-0 and 311-030-013-0  
Perris, Riverside County, California 92203

Dear Mr. Arnest:

GEOTEK, INC. (GEOTEK) is pleased to present this Phase I Environmental Site Assessment for the above-referenced subject Site. Services were conducted in substantial conformance with the scope and limitations of the American Society of Testing and Materials E 1527-13, "*Standard Practice for Environmental Site Assessments: Phase I Environmental Site Assessment Process*," which is approved to meet the requirements of the federal All Appropriate Inquiries (AAI) standards as set forth in the Code of Federal Regulations, Title 40, Section 312 (40 CFR 312), and GEOTEK's Proposal No. P-0800821-CR, dated August 3, 2021.

This Phase I Environmental Site Assessment has not revealed evidence of a recognized environmental condition or concern in connection with the subject Site. No further investigation is recommended.

We appreciate this opportunity to be of service. If you have any questions, or if we can be of further service, please contact us at (951) 710-1160.

Sincerely,  
**GEOTEK, INC.**



Edward H. LaMont  
Principal Geologist, CEG 1892  
Expires 07/31/2022

J. Michael Batten, CEM, REPA  
Environmental Services Manager  
Registered Environmental Property  
Assessor No. 113162  
Expires 06/15/2022

Franklin Sullivan  
Staff Environmentalist

**TABLE OF CONTENTS**

1.0 EXECUTIVE SUMMARY ..... 1

2.0 INTRODUCTION .....3

    2.1 PURPOSE .....3

    2.2 SCOPE OF WORK.....3

    2.3 SIGNIFICANT ASSUMPTIONS.....4

    2.4 LIMITATIONS AND EXCEPTIONS .....4

    2.5 SPECIAL TERMS AND CONDITIONS .....5

    2.6 RELIANCE.....5

3.0 DESCRIPTION OF SITE AND SURROUNDING AREA .....6

    3.1 SITE LOCATION AND LEGAL DESCRIPTION.....6

    3.2 SITE AND VICINITY GENERAL CHARACTERISTICS .....6

    3.3 CURRENT PROPERTY USE .....6

    3.4 SITE IMPROVEMENTS.....6

        3.4.1 HAZARDOUS SUBSTANCES .....6

        3.4.2 STORAGE TANKS .....7

        3.4.3 POLY-CHLORINATED BIPHENYLS (PCBs).....7

        3.4.4 CONTROLLED SUBSTANCES.....7

        3.4.5 INDICATIONS OF SOLID WASTE DISPOSAL .....7

        3.4.6 UTILITY SUPPLY .....7

        3.4.7 DRAINAGE .....7

        3.4.8 OTHER CONDITIONS OF CONCERN .....8

        3.4.9 INTERVIEWS .....8

    3.5 CURRENT ADJOINING PROPERTY USE.....8

4.0 CLIENT PROVIDED INFORMATION .....9

    4.1 ENVIRONMENTAL CLEAN UP LIENS .....9

    4.2 ACTIVITY AND USE LIMITATIONS .....9

    4.3 SPECIALIZED KNOWLEDGE .....9

    4.4 PURCHASE PRICE.....9

    4.5 COMMONLY KNOWN INFORMATION.....9

    4.6 OBVIOUS INDICATORS OF CONTAMINATION .....9

    4.7 OWNER, PROPERTY MANAGER AND OCCUPANT INFORMATION.....9

    4.8 REASON FOR PERFORMING PHASE I ESA..... 10

    4.9 OTHER USER PROVIDED INFORMATION..... 10

5.0 PROPERTY PHYSICAL SETTING ..... 11

    5.1 REGIONAL GEOLOGY ..... 11

    5.2 LOCAL GEOLOGIC SETTING AND TOPOGRAPHY ..... 11

    5.3 VICINITY SURFACE DRAINAGE..... 11





5.4	HYDROGEOLOGY .....	12
6.0	ENVIRONMENTAL REGULATORY RECORDS REVIEW .....	13
6.1	ENVIRONMENTAL DATABASE RECORDS SEARCH .....	13
6.2	DISCUSSION OF REGULATORY RECORDS .....	14
6.2.1	NATIONAL PRIORITY LIST .....	14
6.2.2	SUPERFUND ENTERPRISE MANAGEMENT SYSTEM.....	15
6.2.3	RESOURCE CONSERVATION AND RECOVERY ACT .....	15
6.2.4	EMERGENCY RESPONSE NOTIFICATION SYSTEM.....	16
6.2.5	FEDERAL INSTITUTIONAL CONTROL/ENGINEERING CONTROL REGISTRIES.....	16
6.2.6	STATE RESPONSE SITES .....	16
6.2.7	ENVIROSTOR DATABASE.....	16
6.2.8	CALIFORNIA HAZARDOUS MATERIAL INCIDENT REPORT SYSTEM .....	17
6.2.9	SOLID WASTE FACILITIES LIST .....	17
6.2.10	LEAKING UNDERGROUND STORAGE TANKS LIST.....	18
6.2.11	UNDERGROUND STORAGE TANKS LIST.....	18
6.2.12	SPILLS, LEAKS, INVESTIGATION AND CLEANUP COST RECOVERY LISTING (SLIC) .....	19
6.2.13	STATE INSTITUTIONAL CONTROL/ENGINEERING CONTROL REGISTRIES.....	19
6.2.14	TRIBAL DATABASES.....	20
6.2.15	OTHER DATABASES .....	20
6.2.16	DRYCLEANERS.....	21
6.2.17	UNMAPPABLE FACILITIES .....	21
6.3	LOCAL REGULATORY AGENCY RECORDS.....	21
7.0	VAPOR ENCROACHMENT SCREENING .....	22
8.0	SITE AND SURROUNDING AREA HISTORY .....	23
8.1	HISTORICAL SITE USAGE .....	23
8.1.1	AERIAL PHOTOGRAPH REVIEW.....	23
8.1.2	TOPOGRAPHIC MAP REVIEW .....	23
8.1.3	BUILDING DEPARTMENT RECORDS.....	23
8.1.4	CITY DIRECTORY REVIEW.....	24
8.1.5	SANBORN MAP REVIEW .....	24
8.1.6	CHAIN OF TITLE.....	24
8.2	HISTORICAL IMMEDIATELY SURROUNDING PROPERTY USAGE.....	24
8.2.1	AERIAL PHOTOGRAPH REVIEW.....	24
8.2.2	TOPOGRAPHIC MAP REVIEW .....	25
8.2.3	CITY DIRECTORIES.....	26
8.2.4	SANBORN MAP REVIEW .....	26
8.3	HISTORICAL USE SUMMARY .....	26
9.0	SIGNIFICANT DATA GAPS .....	27



10.0 CONCLUSIONS AND RECOMMENDATIONS..... 28  
11.0 CERTIFICATIONS ..... 29  
12.0 REFERENCES..... 30

LIST OF APPENDICES

- Appendix A: Figures
- Appendix B: Supporting Documents
- Appendix C: Photographs
- Appendix D: Environmental Database Report
- Appendix E: Vapor Encroachment Screening
- Appendix F: Project Team Qualifications



## I.0 EXECUTIVE SUMMARY

GEO TEK, INC. (GEO TEK) has performed a Phase I Environmental Site Assessment (ESA) for Tract No. 31225 (the “Site”), located in the City of Perris, Riverside County, California. Our services were conducted in substantial conformance with the scope and limitations of the American Society of Testing and Materials (ASTM) E 1527-13, “*Standard Practice for Environmental Site Assessments: Phase I Environmental Site Assessment Process*”, which is approved to meet the requirements of the federal All Appropriate Inquiries (AAI) standards as set forth in the Code of Federal Regulations, Title 40, Section 312 (40 CFR 312), and GEO TEK Proposal No. P-0800821-CR, dated August 3, 2021. Any additions or deletions from our scope of services are discussed in the appropriate sections of this assessment.

A representative of GEO TEK conducted a Site reconnaissance on August 18, 2021. The weather was warm and the sky was cloudy. The rectangular shaped Site is currently identified as Riverside County’s Tract No. 31225 and encompasses a total of approximately 15 acres. The Site can generally be accessed from North A Street to the east, West Metz Road to the south and McKimball Road to the west.

The Site is currently vacant land. Visual evidence of hazardous substances and wastes were not observed during our Site reconnaissance. No visual indication of spills or leaks were observed. No pungent or acrid odors were observed emanating from the Site.

The Site is in an area largely characterized by residential development and vacant land. The Site is bounded by residential development, followed by Serrana Road to the north; North A Street, followed by a vacant lot to the east; West Metz Road, followed by a vacant lot to the south; and McKimball Road, followed by residential development and a vacant lot to the west.

Based on readily available historic information, the Site appears to have been vacant land from at least 1938 until the present day. The surrounding properties appear to historically have been vacant land, residential development, or land utilized for agriculture since at least 1938. Interstate 215 can be observed running north to south on the properties to the east of the Site. The residential neighborhood adjacent and to the north and northwest of the Site can first be observed in the aerial photograph dated 1989.

The Site does not appear on the environmental database report obtained for this assessment. None of the adjacent properties appear on the database report. There are eight (8) facilities listed on the database report within the various search distances specified by ASTM E 1527-13. Due to either their status, location hydrogeologically down or cross-gradient, or their distances from the Site, these facilities do not represent environmental concerns to the Site.



This Phase I Environmental Site Assessment has not revealed evidence of a recognized environmental condition or concern in connection with the subject Site. No further investigation is recommended.

This executive summary does not contain all the information that is found in the full report. The report should be read in its entirety to obtain a more complete understanding of the information provided and to aid in any decisions made or actions taken based on this information.



## 2.0 INTRODUCTION

GEO TEK, INC. (GEO TEK) has performed a Phase I Environmental Site Assessment (ESA) for Tract No. 31225 (the "Site"), located in the City of Perris, Riverside County, California.

### 2.1 PURPOSE

The purpose of this Phase I ESA was to identify and evaluate actual and potential environmental conditions involving the subject Site. It was not the purpose of this assessment to determine the degree or extent of contamination, if any, but rather the potential for contamination.

### 2.2 SCOPE OF WORK

The Phase I ESA is a general characterization of environmental concerns based on reasonably ascertainable information and observations. GEO TEK performed the Phase I ESA in substantial accordance with ASTM E 1527-13. The following services were provided for the assessment:

- A reconnaissance of the Site and surrounding properties to visually assess current utilization and indications of potential surface contamination. This was accomplished by driving the Site boundaries, and then traversing the Site until the entire Site had been surveyed.
- A reconnaissance of the surrounding area for approximately one-half mile was conducted, without entering the properties, making observations concerning property uses, conditions, and housekeeping.
- A review of the geologic and hydro-geologic settings was conducted using reasonably ascertainable public records and documents.
- An environmental database report was obtained from a data service provider. This database report compiles and locates documented "hazardous waste" facilities within specific minimum search distances as defined by ASTM E 1527-13. If necessary, additional information on identified facilities was gathered by a file review at the appropriate federal, state, local, and/or tribal regulatory agency.
- A review of reasonably ascertainable historical records (including aerial photographs, topographic maps, building records, and city directories) was conducted to assess the historical land utilization and indications of potential contamination or sources of contamination for the Site.



- This report was prepared, which relates the findings of this study and presents our conclusions and recommendations.

Specific items not included in this Scope of Services are soil analysis, water analysis, asbestos containing materials analysis, radon analysis, lead-based paint analysis, lead in drinking water, wetlands, regulatory compliance, cultural and historic resources, industrial hygiene, health and safety, ecological resources, endangered species, indoor air quality, vapor intrusion testing, high voltage power lines, and other items not within the scope of ASTM E 1527-13.

### 2.3 SIGNIFICANT ASSUMPTIONS

Specific assumptions by GEOTEK for this assessment include:

- GEOTEK had permission to access the Site grounds;
- The client has provided GEOTEK with available geotechnical or environmental reports for the Site;
- The client has provided GEOTEK with known current or historic uses of hazardous materials at the Site, or with other specialized knowledge of the environmental history of the Site and surrounding area;
- The client is not the sole and absolute source of information;
- Seller has provided proper and complete access to their knowledge, both written and verbal, and GEOTEK can rely on the information.

### 2.4 LIMITATIONS AND EXCEPTIONS

GEOTEK conducted a Phase I Environmental Site Assessment in substantial accordance with ASTM E 1527-13 and as authorized by Pacific Communities Builder, Inc. This study does not include sampling of soil, groundwater and/or materials on-site for environmental testing. This report is intended for the use of Pacific Communities Builder, Inc. The contents should not be relied upon by any party other than the aforementioned without the express written consent of GEOTEK.



The findings, conclusions, and recommendations made in this report are based on the information that was made available to GEOTEK, in most instances from public records. The information is relevant to the date of our site work and should not be relied on to represent conditions at any later date. The opinions and conclusions expressed herein are based on information obtained during our assessment and on our experience and current standards of technical practice. GEOTEK makes no other warranties, either express or implied, concerning the completeness of the data furnished to us. GEOTEK cannot be responsible for conditions or consequences arising from relevant facts that were concealed, withheld, or not fully disclosed at the time our assessment was undertaken. GEOTEK is not responsible, nor liable for work, testing or recommendations performed or provided by others. This Phase I Environmental Site Assessment is not and should not be construed as a warranty or guarantee about the presence or absence of environmental hazards or contaminants, which may affect the subject site. Facts, conditions, and acceptable risk factors change with time; accordingly, this report should be viewed within this context.

Specific limitations to the scope of ASTM E 1527-13 due to contract limitations, availability of resources, and/or encountered Site conditions are discussed in the appropriate section(s) of this report.

## 2.5 SPECIAL TERMS AND CONDITIONS

This assessment report is presented as fulfilling the standard requirements of most financial institutions, governmental regulatory agencies, ASTM, and generally accepted industry standards and practices. Please refer to GEOTEK Proposal No. P-0800821-CR for complete terms and conditions for this assessment.

## 2.6 RELIANCE

This assessment has been prepared for the exclusive use and may be relied upon by Pacific Communities Builder, Inc. and their successors and assignees. Third party reliance letters may be issued upon request and upon the payment of the, then current, fee for such letters. All third parties relying on this report, by such reliance, agree to be bound by the General Conditions and Limitations agreed to by Pacific Communities Builder, Inc. No reliance by any party is permitted without such agreement, regardless of the content of the reliance letter itself.



### **3.0 DESCRIPTION OF SITE AND SURROUNDING AREA**

The objective of describing the Site and surrounding area is to document current conditions as observed and to obtain information which would indicate the likelihood of a recognized environmental condition in connection with the Site. A representative of GEOTEK conducted a Site reconnaissance on August 18, 2021. The weather was warm and the sky was cloudy. The Site can generally be accessed from North A Street to the east, West Metz Road to the south and McKimball Road to the west.

#### **3.1 SITE LOCATION AND LEGAL DESCRIPTION**

The Site is located on the northwest corner of the intersection of West Metz Road and North A Street in the City of Perris, Riverside County, California. According to the U.S. Geological Survey (USGS) Perris and Steele Peak Quadrangle topographic map sheets (7.5-minute series), the Site is located in Section 30, Township 4 South, Range 3 west, San Bernardino Baseline and Meridian (see Figure 1 in Appendix A). The Site is also known as two parcels of land (Riverside County Assessor's Parcel Numbers (APNs) 311-030-012-0 and 311-030-013-0). The Site is also known as Tract No. 31225.

#### **3.2 SITE AND VICINITY GENERAL CHARACTERISTICS**

The Site is currently vacant land. The Site is in an area largely characterized by residential development and vacant land.

#### **3.3 CURRENT PROPERTY USE**

The Site is currently vacant land.

#### **3.4 SITE IMPROVEMENTS**

The Site is currently vacant land. Photographs of the Site are included in Appendix C.

##### **3.4.1 HAZARDOUS SUBSTANCES**

Visual evidence of hazardous substances and/or wastes was not observed during our Site reconnaissance. No visual indication of spills or leaks was observed. No pungent or acrid odors were observed emanating from the Site.





### 3.4.2 STORAGE TANKS

GEO TEK did not observe evidence of underground or above-ground fuel storage tanks (such as vent pipes, fill pipes, regular-shaped depressions, etc.) on the Site.

### 3.4.3 POLY-CHLORINATED BIPHENYLS (PCBs)

GEO TEK did not observe suspect equipment (transformers, elevators, hydraulic lift mechanisms, trash compactors, etc.) which may contain PCBs on the Site.

### 3.4.4 CONTROLLED SUBSTANCES

GEO TEK consulted the U.S. Drug Enforcement Agency (DEA) website to cross-check the Site address against published facilities subject to DEA enforcement. The Site did not appear on the list of published facilities. A copy of the DEA printout is included in Appendix B.

GEO TEK did not observe evidence of illegal or controlled substances being used or manufactured at the Site.

### 3.4.5 INDICATIONS OF SOLID WASTE DISPOSAL

GEO TEK did not observe trash at the Site. Waste disposal for the Site and Site area is provided by Burrtec Waste and Recycling Services.

### 3.4.6 UTILITY SUPPLY

GEO TEK did not observe utility services at the Site. Water and sewer services for the Site and area are provided by the Eastern Municipal Water District. Electric services for the Site and area are provided by Southern California Edison. Gas services for the Site and area are provided by the Southern California Gas Company.

### 3.4.7 DRAINAGE

Natural drainage at the Site is generally interpreted to be toward the east-northeast, conforming to the natural topography in the area. Pondered water was not observed during our Site reconnaissance.



### 3.4.8 OTHER CONDITIONS OF CONCERN

No visual indication of other conditions of concern (water wells, drywells, cesspools, etc.) that would indicate a recognized environmental condition was observed during the Site reconnaissance.

### 3.4.9 INTERVIEWS

GEOTEK interviewed the following individuals while performing this assessment, in the form of completing a *User Questionnaire*:

- Mr. Tony Arnest (a representative of the current Site owner) completed a User Questionnaire.

Information from this interview is incorporated into the appropriate sections of this report.

### 3.5 CURRENT ADJOINING PROPERTY USE

The Site is in an area largely characterized by residential development and vacant land. The Site is bounded by residential development followed by Serrana Road to the north; North A Street, followed by a vacant lot to the east; West Metz Road, followed by the PUSD California Military Institute to the south; and McKimball Road, followed by residential development and a vacant lot to the west.

#### 4.0 CLIENT PROVIDED INFORMATION

As a form of interview, Mr. Tony Arnest, a representative of the current Site owner completed a "User Questionnaire" for the Site in accordance with ASTM E 1527-13. A copy of the completed questionnaire is included in Appendix B.

##### 4.1 ENVIRONMENTAL CLEAN UP LIENS

Mr. Arnest is not aware of any environmental clean-up liens at the Site.

##### 4.2 ACTIVITY AND USE LIMITATIONS

Mr. Arnest is not aware of any activity use limitations at the Site.

##### 4.3 SPECIALIZED KNOWLEDGE

Mr. Arnest is not aware of any specialized knowledge of the Site or nearby properties.

##### 4.4 PURCHASE PRICE

Mr. Arnest states that Pacific Communities Builder, Inc. has owned the property for a long time.

##### 4.5 COMMONLY KNOWN INFORMATION

Mr. Arnest states that he is not aware of commonly known or reasonably ascertainable information for the Site.

##### 4.6 OBVIOUS INDICATORS OF CONTAMINATION

Mr. Arnest states that he is not aware of obvious indicators of a likely environmental impact at the Site.

##### 4.7 OWNER, PROPERTY MANAGER AND OCCUPANT INFORMATION

Pacific Communities Builder, Inc. currently owns and manages the Site. The Site is currently vacant land.



#### 4.8 REASON FOR PERFORMING PHASE I ESA

This Phase I ESA was performed at the request of Pacific Communities Builder, Inc. as part of their due diligence for possible future improvements on the Site.

#### 4.9 OTHER USER PROVIDED INFORMATION

GEOTEK was not provided with any additional information for the Site from an environmental perspective by Pacific Communities Builder, Inc.



## 5.0 PROPERTY PHYSICAL SETTING

Surface and subsurface environments are of interest because they control the movement of water-borne contaminants, which could be transported to and from the subject Site. GEOTEK reviewed information regarding the physical setting of the subject Site and immediately surrounding area.

### 5.1 REGIONAL GEOLOGY

The property is situated in the Peninsular Ranges geomorphic province. The Peninsular Ranges province is one of the largest geomorphic units in western North America. Basically, it extends from the point of contact with the Transverse Ranges geomorphic province, southerly to the tip of Baja California. This province varies in width from about 30 to 100 miles. It is bounded on the west by the Pacific Ocean, on the south by the Gulf of California and on the east by the Colorado Desert Province.

The Peninsular Ranges are essentially a series of northwest-southeast oriented fault blocks. Several major fault zones are found in this province. The Elsinore Fault zone and the San Jacinto Fault zone trend northwest-southeast and are found near the middle of the province. The San Andreas Fault zone borders the northeasterly margin of the province.

### 5.2 LOCAL GEOLOGIC SETTING AND TOPOGRAPHY

The Site and Site area are understood to be underlain by alluvium (Dibblee, T.W. and Minch, J.A., 2003). Additional data regarding soil survey information for the Site and Site area is also included in Appendix D (environmental database report).

The Site and Site area can be considered as having relatively flat terrain. Based on the USGS topographic map for the area and other documents reviewed for this report, the elevation of the subject Site is approximately 1490 feet above mean sea level.

### 5.3 VICINITY SURFACE DRAINAGE

Natural drainage at the Site is interpreted to be dominantly directed toward the east-northeast, conforming to the natural topography in the area. Storm water runoff does not drain towards the Site from the adjacent properties due to existing streets and/or improvements.



According to the Federal Emergency Management Agency (FEMA), the Site is not located within a flood hazard area (Community Panel Number 06065C1440H, dated August 18, 2014). A copy of the FEMA map is included in Appendix B.

#### 5.4 HYDROGEOLOGY

According to a review of historical groundwater data (California Department of Water Resources and California State Water Resources Control Board groundwater well data [<http://wdl.water.ca.gov> and <http://geotracker.waterboards.ca.gov>]) and in-house information, groundwater is approximately 55 feet below ground surface, with a flow estimated to be directed to the east-northeast.

## 6.0 ENVIRONMENTAL REGULATORY RECORDS REVIEW

The records review is conducted to help identify known recognized environmental conditions at the Site and/or on adjacent or nearby properties which may have impacted the subject Site.

### 6.1 ENVIRONMENTAL DATABASE RECORDS SEARCH

GEOTEK obtained and reviewed an environmental database report of the federal and state environmental records specified by ASTM E 1527-13. The database report was provided by Environmental Data Resources, Inc. (EDR) of Shelton, Connecticut. Additionally, orphan or un-mappable sites listed by EDR were reviewed for the approximate minimum search distances noted and included in our discussion, if applicable. Refer to Appendix D for a copy of the database report.

ENVIRONMENTAL DATABASE	MINIMUM SEARCH DISTANCE	SITE	ADJACENT	TOTAL LISTED
U.S. Environmental Protection Agency (EPA) - National Priorities List (NPL), including delisted NPL	1.0 Mile	No	0	0
EPA – Superfund Enterprise Management System (SEMS), including archived sites (formerly CERCLIS)	0.5 Mile	No	0	0
EPA – Resource Conservation and Recovery Act (RCRA), Corrective Action Facilities (CORRACTS)	1.0 Mile	No	0	0
EPA – RCRA, Transportation, Storage, and Disposal facilities (TSD)	0.5 Mile	No	0	0
EPA - RCRA Generators	Site and Adjacent	No	0	1
EPA – Emergency Response Notification System (ERNS)	Site	No	N/A	0
Federal institutional control/engineering control registries	0.5 Mile	No	0	0
California Environmental Protection Agency (CEPA) – State Response Sites (Response, formerly Annual Work Plan and Bond Expenditure Plan)	1.0 Mile	No	0	0

ENVIRONMENTAL DATABASE	MINIMUM SEARCH DISTANCE	SITE	ADJACENT	TOTAL LISTED
CEPA – EnviroStor Database (formerly CALSITES)	0.5 Mile	No	0	7
CEPA – CHMIRS - California Hazardous Materials Information Reporting System	Site	No	No	0
CEPA - Solid Waste Fill/Landfill (SWF/LF), Solid Waste Assessment Test (SWAT)/Waste Management Unit Database System (WMUDS) and Recycling Facilities (SWRCY)	0.5 Mile	No	0	0
CEPA – Leaking Underground Storage Tanks (LUST)	0.5 Mile	No	0	3
CEPA – Underground Storage Tanks (UST), including historic USTs	Site and Adjacent	No	0	2
CEPA – Spills, Leaks, Investigations & Cleanup Cost Recovery Listing (SLIC)	0.5 Mile	No	0	0
State institutional control/engineering control registries	Site	No	N/A	0
Local and/or Tribal databases	Up To 1.0 Mile	No	0	0
Drycleaners	0.25 Mile	No	0	0
Other databases	Up to 1.0 Mile	No	0	0
Unmappable facilities	Up to 1.0 Mile	No	0	0

N/A – Not Applicable

## 6.2 DISCUSSION OF REGULATORY RECORDS

### 6.2.1 NATIONAL PRIORITY LIST

The National Priority List (NPL) is the EPA's list of confirmed or proposed Superfund sites. Our review of this data includes sites which have been delisted from the NPL. The NPL is searched for a 1.0-mile distance.

The Site does not appear on the NPL. There are no facilities on the NPL within 1.0-mile of the Site.





## 6.2.2 SUPERFUND ENTERPRISE MANAGEMENT SYSTEM

The Superfund Enterprise Management System (SEMS, formerly CERCLIS) is a compilation of sites that the EPA has investigated or is currently investigating for a release or threatened release of hazardous substances. Our review of SEMS sites includes archive (no further remedial action planned) facilities. The SEMS list is searched for a 0.5-mile distance.

The Site does not appear on the SEMS list. There are no facilities on the SEMS list within 0.5-mile of the Site.

The Site does not appear on the SEMS-ARCHIVE list. There are no facilities on the SEMS-ARCHIVE list within 0.5-mile of the Site.

## 6.2.3 RESOURCE CONSERVATION AND RECOVERY ACT

The Resource Conservation and Recovery Act compile selective information on facilities which generate, transport, store, treat and or dispose of hazardous waste. RCRA facilities can be listed on one of three databases:

- *Corrective Action Facilities (CORRACTS)* are facilities undergoing corrective action. A corrective action order is issued pursuant to RCRA Section 3008(h) when there has been a release of hazardous waste or constituents into the environment from a RCRA facility. The CORRACTS list is searched for a 1.0-mile distance.

The Site does not appear on the CORRACTS list. There are no facilities on the CORRACTS list within 1.0-mile of the Site.

- *Transportation, Storage, and Disposal Facilities (TSD)* includes facilities that transport, store or dispose of hazardous waste and are not listed on the RCRA Generators list. The TSD is searched for a 0.5-mile distance.

The Site does not appear on the RCRA TSD list. There are no facilities on the RCRA TSD list within 0.5-mile of the Site.

- *Generators List* identifies and tracks hazardous waste from the point of generation to the point of disposal. The RCRA Generators database is a compilation by the EPA of reporting facilities that generate hazardous waste. The RCRA generators list is searched for the Site and adjacent properties.



The Site does not appear on the RCRA Generators list. There are no adjacent facilities on the RCRA-SQG or LQG Generators list adjacent to the Site. The PUSD California Military Institute appears on the environmental database report adjacent to the Site as a RCRA Non-Generator. Based on the lack of violations and its location hydrogeologically down-gradient, it is our opinion that this facility does not represent an environmental concern to the Site.

#### 6.2.4 EMERGENCY RESPONSE NOTIFICATION SYSTEM

The Emergency Response Notification System (ERNS) is a national database used to collect information on reported releases of oil or hazardous substances. The ERNS list is searched for the Site. The Site does not appear on the ERNS list.

#### 6.2.5 FEDERAL INSTITUTIONAL CONTROL/ENGINEERING CONTROL REGISTRIES

The EPA maintains three (3) databases which list sites that have institutional and/or engineering controls in place as part of their operations. These databases are searched for a 0.5-mile distance.

The Site does not appear on the U.S. Engineering Controls databases. There are no facilities on these databases within 0.5-mile of the Site.

#### 6.2.6 STATE RESPONSE SITES

The State Response Sites (RESPONSE) records are the state equivalent to the federal National Priorities List (NPL) database. The RESPONSE database is searched for a 1.0-mile distance.

The Site does not appear on the RESPONSE database. There are no RESPONSE facilities listed within 1.0-mile of the Site.

#### 6.2.7 ENVIROSTOR DATABASE

The EnviroStor Database (EnviroStor, formerly CALSITES) records are the state equivalent to the federal SEMS database. EnviroStor is searched for a 0.5-mile distance.

The Site does not appear on the EnviroStor database. There are two (2) EnviroStor facilities listed within 0.5-mile distance.



The first facility is listed as Innovative Horizons Charter Elementary and is located at 1461 North A Street. The facility is located 0.125 to 0.25 (0.234) mile north-northeast of the Site. The reason for this listing was a school investigation. The status of this facility is listed as, “No Action Required”. Due to its status and location hydrogeologically down-gradient to the Site, this listing does not represent an environmental concern to the Site.

The second facility is listed as Perris Valley Cleaners and is located at 75 West Nuevo Road. The facility is located 0.25 to 0.5 (0.478) mile east-northeast of the Site. The facility is currently active. This facility has no violations. Due to its location hydrogeologically down-gradient to the Site and due to the fact that there are no violations listed, this facility does not currently represent an environmental concern to the Site.

There are five (5) other facilities listed on the EnviroStor database. However, these facilities are located outside of a 0.5-mile radius and do not currently represent environmental concerns to the Site.

#### 6.2.8 CALIFORNIA HAZARDOUS MATERIAL INCIDENT REPORT SYSTEM

The California Hazardous Material Incident Report Systems (CHMIRS) is a state database used to collect information on reported hazardous materials incidents (accidental leaks and spills). The CHMIRS list is searched for a 0.25-mile distance.

The Site does not appear on the CHMIRS list. There are no CHMIRS facilities located within 0.25-mile of the Site.

#### 6.2.9 SOLID WASTE FACILITIES LIST

The Solid Waste Fill/Landfill (SWF/LF), Waste Management Unit Database System (WMUDS)/Solid Waste Assessment Test (SWAT), and Solid Waste Recycling Facilities (SWRCY) databases (collectively the “SWLF databases”) includes information pertaining to closed and open solid waste facilities operating in the state of California. The SWLF, WMUDS/SWAT and SWRCY databases are searched for a 0.5-mile distance.

The Site does not appear on the SWLF databases. There are no facilities on the SWLF databases within 0.5-mile of the Site.



#### 6.2.10 LEAKING UNDERGROUND STORAGE TANKS LIST

The California Leaking Underground Storage Tanks (LUST) list is a compilation of petroleum storage tank sites that have reported a release. The LUST list is searched for a 0.5-mile distance.

The Site does not appear on the LUST list. There are three (3) LUST facilities within a 0.5-mile distance of the Site.

The first facility is listed as Laidlaw Transit Perris and is located at 300 Metz Road. The facility is located within 0.125 (0.084) mile southeast of the Site. The media affected is listed as an aquifer utilized for drinking water supply and the contaminant is listed as gasoline. The status of this listing is listed as, “Completed – Case Closed” and the date of completion is listed as February 20, 2001. Due to the status of this listing and its location hydrogeologically-cross gradient, this listing does not currently represent an environmental concern to the Site.

The second facility is listed as Nuevo AM/PM and is located at 2800 Old Nuevo Road. The facility is located 0-.25 to 0.5 (0.393) mile northeast of the Site. The affected media is listed as soil and the contaminant is listed as gasoline. This facility is currently undergoing remediation efforts and its status is listed as, “Open – Remediation”. Given its distance and location hydrogeologically down-gradient to the Site, as well as the affected media being soil, this facility does not currently pose an environmental concern to the Site.

The third facility is listed as Moss Bros., Inc. and is located at 225 D Street. The facility is located 0.25 to 0.5 (0.475) mile southeast of the Site. The affected media is listed as groundwater used for drinking supply and the contaminant of concern is listed as gasoline. The status of this facility is listed as, “Completed-Case Closed”. Due to its status and location hydrogeologically down-gradient, this facility does not represent an environmental concern to the Site.

#### 6.2.11 UNDERGROUND STORAGE TANKS LIST

The California Underground Storage Tank (UST) lists are a compilation of petroleum storage tank sites that are registered with the state of California. Our review included the historic UST database and the CERES UST database (collectively the “UST lists”). The UST lists are searched for the Site and adjacent properties.



The Site does not appear on the UST lists. There are no UST facilities located within 0.5-mile distance of the Site.

There are two (2) HIST UST facilities within 0.5-mile distance of the Site.

Both listings are listed with the same address of 300 West Metz Road and are located within 0.125 (0.084) mile southeast of the Site.

The first facility is listed as Laidlaw Transit Perris. The affected media is listed as an aquifer utilized for drinking water supply and the contaminant of concern is listed as gasoline. The status of this facility is listed as, "Completed-Case Closed". Due to its status and location being hydrogeologically cross-gradient, this facility does not represent an environmental concern to the Site.

The second facility is listed as Perris Union High School Transit. Out of the four (4) documented underground storage tanks at this facility, one tank (tank 004) has a documented visual oil leak. The tank is listed as containing waste oil. There is no other documentation regarding this leak. Based on the Site being located hydrogeologically cross-gradient to the Site and the fact that there are two facilities listed with the same address, this facility does not currently represent an environmental concern to the Site.

#### 6.2.12 SPILLS, LEAKS, INVESTIGATION AND CLEANUP COST RECOVERY LISTING (SLIC)

The SLIC database is compiled by the CEPA California Regional Water Quality Control Board, Santa Ana Region. It is designed to protect and restore water quality from spills, leaks, and similar discharges. The SLIC is searched for a 0.5-mile distance.

The Site does not appear on the SLIC database. There are no SLIC facilities within a 0.5-mile distance of the Site.

#### 6.2.13 STATE INSTITUTIONAL CONTROL/ENGINEERING CONTROL REGISTRIES

The State of California maintains institutional and engineering control databases or registries. This lists sites with engineering or institutional controls in place. Institutional controls include administrative measures intended to prevent exposure to contaminants remaining on site. Engineering controls include various forms of caps, building foundations, liners, and treatment methods. The State Institutional Control/Engineering Control Registries is searched for the Site.



The subject Site does not appear on the State Institutional Control/Engineering Control Registries.

#### 6.2.14 TRIBAL DATABASES

Tribal governments are under the jurisdiction of the EPA for environmental concerns. Currently, the EPA Region 9 publishes LUST and UST information for tribes in Arizona, California, Hawaii, Nevada, and the Pacific Territories. The LUST database is searched for 0.5 mile, and the UST database is searched for 0.25 mile.

The Site does not appear on the Tribal LUST or UST databases. No facilities were identified on the Tribal LUST or UST databases within 0.5 mile of the Site.

#### 6.2.15 OTHER DATABASES

EDR compiles information from multiple federal, state, local, and proprietary databases. Most are secondary or tertiary or redundant. Facilities compiled on these other databases are evaluated based on the severity of the listing, distance, and location.

The Site does not appear on the environmental database report obtained for this assessment.

There are no listings within the appropriate search distances specified by ASTM E 1527-13.

There is one (1) facility listed with the Voluntary Cleanup Program (VCP) database.

There is one (1) facility listed with the State Clearing House (SCH) database.

There is one (1) facility listed with the California Environmental Reporting System – Hazardous Waste (CERS HAZ WASTE) database.

There is one (1) facility listed with the Statewide Environmental Evaluation and Planning System Underground Storage Tanks (SWEEPS UST) database.

There is one (1) facility listed with the California Facility Inventory (CA FID UST) database.

There are two (2) facilities listed with the Resource Conservation and Recovery Act non Generator (RCRA nonGen/NLR) database.

There are two (2) facilities listed with the Cortese database.



There are two (2) facilities listed with the Notify 65 database.

Due to either their status, location hydrogeologically down or cross-gradient, or their distances from the Site, these facilities do not represent environmental concerns to the Site.

#### 6.2.16 DRYCLEANERS

The DRYCLEANERS list is compiled and provided by EDR. The DRYCLEANER database is searched for a 0.25-mile distance.

The Site does not appear on the DRYCLEANER list. There are no DRYCLEANER facilities listed within 0.25-mile of the Site.

#### 6.2.17 UNMAPPABLE FACILITIES

GEO TEK reviewed the listing of “orphan” or unmappable facilities in the database report.

There are three (3) unmapped facilities in the report. The facilities are listed with the National Pollutant Discharge System (NPDES) database, the LUST database, and the HIST Cortese databases. These facilities are located outside of a 0.5-mile radius of the Site and do not currently represent environmental concerns to the Site.

#### 6.3 LOCAL REGULATORY AGENCY RECORDS

GEO TEK contacted the Riverside County Fire and Sherriff’s Department regarding underground or above ground storage tanks, hazardous material permits or business plans, emergency responses, spills, inspections, or other information of an environmental or hazardous nature. Neither of these agencies had any information for the Site.

## **7.0 VAPOR ENCROACHMENT SCREENING**

The purpose of a Vapor Encroachment Screen (VES) is to identify, to the extent feasible, if a Vapor Encroachment Condition (VEC) exists at the Site.

A Vapor Encroachment Screen Report was generated for the Site and Site area utilizing EDR's Vapor Encroachment Worksheet (see Appendix E).

It was determined that there are no historical dry cleaners or auto stations located within 600 feet and/or up gradient from the Site.

It is our opinion that a VEC is not likely to exist at the subject Site. The Vapor Encroachment Screen report is included in Appendix E.





## **8.0 SITE AND SURROUNDING AREA HISTORY**

In order to construct the history of the Site and the surrounding area, GEOTEK reviewed reasonably ascertainable public documents, including aerial photographs, topographic maps, building records, city directories, fire insurance maps, and county assessor history records.

### **8.1 HISTORICAL SITE USAGE**

#### **8.1.1 AERIAL PHOTOGRAPH REVIEW**

GEOTEK reviewed aerial photographs dated 1938, 1949, 1953, 1961, 1967, 1974, 1978, 1985, 1989, 1997, 2006, 2009, 2012, 2016 and 2018 (see Appendix B).

The Site appears to have been vacant land from the aerial photographs dated from 1938 until present day, with only unremarkable changes to the surface being visible from year to year.

A 2018 aerial photograph is utilized for Figure 2 (Appendix A).

#### **8.1.2 TOPOGRAPHIC MAP REVIEW**

GEOTEK reviewed the Elsinore Quadrangle (30-minute series), dated 1901; the Perris and Riverside Quadrangles (15-minute series), dated 1942; the Perris Quadrangle (15-minute series), dated 1943; the Perris and Steele Peak Quadrangles (7.5-minute series), dated 1953; the Perris and Steele Peak Quadrangles (7.5-minute series), dated 1967; the Perris and Steele Peak Quadrangles (7.5-minute series), dated 1973; the Perris Quadrangle (7.5-minute series), dated 1979; and the Perris and Steele Peak Quadrangles (7.5-minute series), dated 2012 (see Appendix B).

The Site appears to be vacant land on the topographic map sheets dated from 1901 until 1979.

The 2012 topographic map sheet shows little detail other than streets in the vicinity.

A 2012 topographic map sheet is utilized for Figure 1 (Appendix A).

#### **8.1.3 BUILDING DEPARTMENT RECORDS**

Building department records were not obtained from and not provided by EDR for this assessment, as the Site has historically been vacant land.



#### 8.1.4 CITY DIRECTORY REVIEW

GEO TEK obtained The EDR – City Directory Image Report, as obtained from and provided by EDR, and included in Appendix B. Due to the Site not having an address, there are no listings for the Site. A copy of the City Directory Image Report is included in Appendix B.

#### 8.1.5 SANBORN MAP REVIEW

Sanborn Fire Insurance Maps for the parcel were requested from EDR-Sanborn, which owns and maintains the largest and most complete collection of the maps. Source sheets were not available for the Site. The Sanborn Map Report is included in Appendix B.

#### 8.1.6 CHAIN OF TITLE

GEO TEK has not received nor been authorized to obtain Chain-of-Title documents for the Site.

### 8.2 HISTORICAL IMMEDIATELY SURROUNDING PROPERTY USAGE

#### 8.2.1 AERIAL PHOTOGRAPH REVIEW

GEO TEK reviewed aerial photographs dated 1938, 1949, 1953, 1961, 1967, 1974, 1978, 1985, 1989, 1997, 2006, 2009, 2012, 2016 and 2018 (see Appendix B).

The surrounding properties appear to be vacant land or land utilized for agriculture in the 1938, 1949 and 1953 aerial photographs. A few residential structures can be observed to the northwest and west of the Site. A residential neighborhood can also be observed on the east side of interstate 215 in the aerial photograph dated 1953.

The 1961 aerial photograph depicts commercial development to the southeast of the Site.

The 1974 and 1978 aerial photographs depict increased residential development to the north and west of the Site.

The 1985 aerial photograph depicts a residential neighborhood to the far south of the Site. Increased commercial development can also be observed on the property to the southeast of the Site.

The 1989 and 1997 aerial photographs depict increased residential development and the properties adjacent to and surrounding the Site. Residential neighborhoods can be observed to the north and adjacent to the Site as well as to the west and adjacent to the Site. A park can also be observed to the southeast of the Site as well as a charter school to the northeast.

The 2006, 2009, 2012 and 2016 aerial photographs depict increased residential development to the northwest of the Site.

The 2018 aerial photograph depicts increased residential development to the north of the Site and the relative current configuration of the adjacent and surrounding properties.

### 8.2.2 TOPOGRAPHIC MAP REVIEW

GEOTEK reviewed the Elsinore Quadrangle (30-minute series), dated 1901; the Perris and Riverside Quadrangles (15-minute series), dated 1942; the Perris Quadrangle (15-minute series), dated 1943; the Perris and Steele Peak Quadrangles (7.5-minute series), dated 1953; the Perris and Steele Peak Quadrangles (7.5-minute series), dated 1967; the Perris and Steele Peak Quadrangles (7.5-minute series), dated 1973; the Perris Quadrangle (7.5-minute series), dated 1979; and the Perris and Steele Peak Quadrangles (7.5-minute series), dated 2012 (see Appendix B).

The 1901 and 1942 topographic map sheets depict a high concentration of structures to the southwest of the Site with a few structures sporadically scattered on the properties to the north of the Site.

The properties to the far west, northwest and southwest of the Site cannot be observed on the topographic map sheet dated 1943. A high concentration of structures can be observed on the properties to the southeast of the Site.

On the 1953 topographic map sheet, Palomar School for Boys can be observed to the southwest of the Site. Several reservoirs and water tanks can also be observed to the north, east and southwest of the Site. A sewage disposal pond can be observed to the far southeast of the Site.

Increased residential development can be observed to the east and west of the Site on the topographic map sheets dated 1967, 1973 and 1979.



The 2012 maps show little detail other than streets in the vicinity. The 2012 map is presented as Figure I in Appendix A.

### 8.2.3 CITY DIRECTORIES

GEO TEK has reviewed a City Directory Image report obtained from and provided by EDR for the Site and surrounding property addresses. The City Directory Image report provides information on a several nearby property addresses. The named facilities do not currently represent an environmental concern to the Site. A copy of the City Directory Image Report is included in Appendix B.

### 8.2.4 SANBORN MAP REVIEW

Sanborn Maps for the Site were requested from EDR-Sanborn, which owns and maintains the largest and most complete collection of the maps. Source sheets were not available for the Site. The Sanborn Map Report is included in Appendix B.

## 8.3 HISTORICAL USE SUMMARY

Based on readily available historic information, the parcels appear to have been vacant land from at least 1938 until the present day. The surrounding properties appear to historically have been vacant land, residential development, or land utilized for agriculture since at least 1938. Interstate 215 can be observed north to south on the properties to the east of the Site. The residential neighborhood adjacent and to the north and northwest of the Site can first be observed in the aerial photograph dated 1989.

Data gaps exist from 1901 to 1938, 1953 to 1961, 1989 to 1997 and 1997 to 2006 due to the limited records which are reasonably ascertainable in the local area. However, it is our opinion that additional historic information, if it were to become available, is not likely to change the conclusions or recommendations of this assessment.

## **9.0 SIGNIFICANT DATA GAPS**

No significant data gaps were discovered while performing this Phase I Environmental Site Assessment. Therefore, it is our opinion that sufficient information was obtained to identify current Site conditions and past Site usage.

Minor data gaps include:

- Gaps in the historic records 1901 to 1938, 1953 to 1961, 1989 to 1997 and 1997 to 2006;
- GEOTEK has not received nor reviewed Chain-of-Title documents for the Site.

It is our opinion that additional information, if it were to become available, is not likely to change the conclusions or recommendations of this assessment.

## **10.0 CONCLUSIONS AND RECOMMENDATIONS**

GEOTEK has performed a Phase I Environmental Site Assessment (ESA) for the subject Site in substantial conformance with the scope and limitations of ASTM E 1527-13 and GEOTEK Proposal No. P-0800821-CR, dated August 3, 2021. Any exceptions to, or deletions from, this practice are described in the appropriate sections of this report.

This Phase I Environmental Site Assessment has not revealed evidence of a recognized environmental condition or concern in connection with the subject Site. No further investigation is recommended.



## 11.0 CERTIFICATIONS

I declare that, to the best of my professional knowledge and belief, I meet the definition of Environmental Professional as defined in 40 CFR 312. I have the specific qualifications based on education, training, and experience to assess a property of the nature, history, and setting of the subject Site. I have developed and performed all the appropriate inquiries in conformance with the standards and practices set forth in 40 CFR 312.

The qualifications of the Project Team are included in Appendix F.

We appreciate this opportunity to be of service. If you have any questions, or if we can be of further service, please contact us at (951) 710-1160.

Sincerely,  
**GEOTEK, INC.**



Edward H. LaMont  
Principal Geologist, CEG 1892  
Exp. 07/31/2022

J. Michael Batten, CEM, REPA  
Environmental Services Manager  
Registered Environmental Property  
Assessor No. 113162  
Expires 06/15/2022

Franklin Sullivan  
Staff Environmentalist

## 12.0 REFERENCES

### CALIFORNIA, STATE OF

- Dibblee, T.W. and Minch, J.A., 2003, "Geologic map of the Perris quadrangle, Riverside County, California" Dibblee Geological Foundation, Dibblee Foundation Map DF-112, scale 1:24,000.
- Water Resources, Department of Hydrologic Data

### ENVIRONMENTAL DATA RESOURCES, INC.

- Aerial Photo Decade Package, Inquiry No. 661687.8, dated August 11, 2021
- Certified Sanborn Map Report, Inquiry No. 661687.3, dated August 11, 2021
- City Directory Image Report, Inquiry No. 661687.5, dated August 11, 2021
- Historical Topo Map Report, Inquiry No. 661687.4, dated August 11, 2021
- Radius Map Report, Inquiry No. 661687.2s, dated August 11, 2021
- Vapor Encroachment Screen Report, Inquiry No. 661687.2s, dated August 26, 2021

### FEDERAL EMERGENCY MANAGEMENT AGENCY

- Flood Insurance Rate Map, Map No. 06065C1440H, dated August 18, 2014, accessed on August 26, 2021

### RIVERSIDE, COUNTY OF

- Assessor's Office, Records Inquiry
- Fire Department, Records Inquiry
- Sherriff's Department, Records Inquiry

### U.S. GOVERNMENT

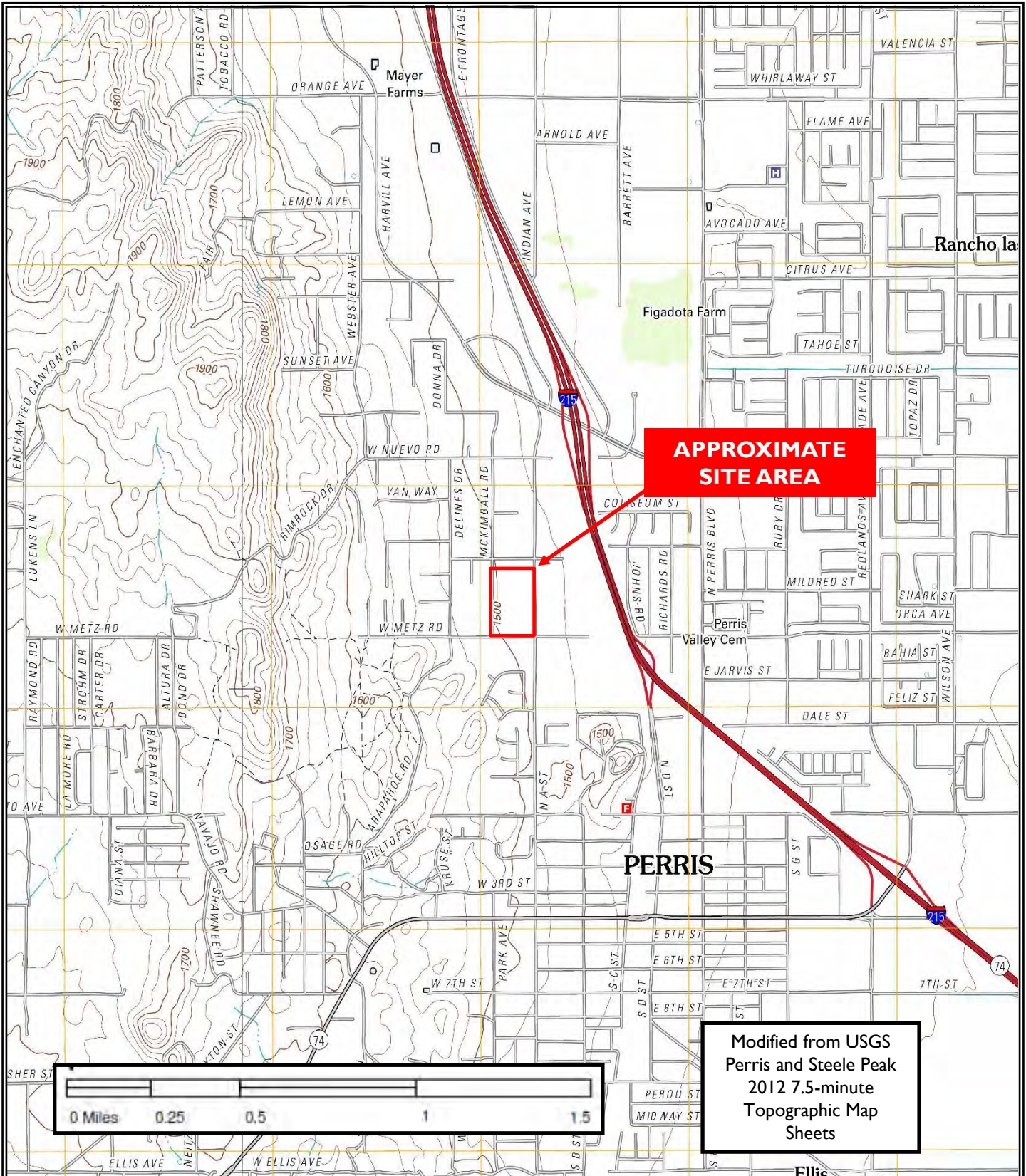
- Drug Enforcement Agency
- Records inquiry, <http://www.dea.gov/seizures>
- Federal Emergency Management Agency (FEMA)



# **APPENDIX A**

## **FIGURES**





**Pacific Communities Builder Inc.**  
Tentative Tract No. 31225  
Perris, Riverside County, California  
Project No. 2870-CR



**Figure I**  
**Site Location  
and  
Topography  
Map**








**Legend**

- 12
- Photo Locations
- ▬ Site Boundary



800 ft

**Pacific Communities Builder, inc.**  
 Tantative Tract no. 31225  
 Perris, Riverside County, California  
**GeoTek Project No. 2870-CR**



**Figure 2**  
 General Site Layout Map



**PACIFIC COMMUNITIES BUILDER, INC.  
TENTATIVE TRACT NO. 31225  
PERRIS, RIVERSIDE COUNTY, CALIFORNIA**

**PROJECT No. 2870-CR  
AUGUST 31, 2021  
APPENDIX B**

# **APPENDIX B**


## **SUPPORTING DOCUMENTS**



# National Flood Hazard Layer FIRMMette



117°14'29"W 33°47'56"N



117°13'51"W 33°47'26"N

Basemap: USGS National Map: Orthoimagery: Data refreshed October, 2020

## Legend

SEE FIS REPORT FOR DETAILED LEGEND AND INDEX MAP FOR FIRM PANEL LAYOUT

SPECIAL FLOOD HAZARD AREAS		Without Base Flood Elevation (BFE) <i>Zone A, V, A99</i>
		With BFE or Depth <i>Zone AE, AO, AH, VE, AR</i>
		Regulatory Floodway
OTHER AREAS OF FLOOD HAZARD		0.2% Annual Chance Flood Hazard, Areas of 1% annual chance flood with average depth less than one foot or with drainage areas of less than one square mile <i>Zone X</i>
		Future Conditions 1% Annual Chance Flood Hazard <i>Zone X</i>
		Area with Reduced Flood Risk due to Levee. See Notes. <i>Zone X</i>
		Area with Flood Risk due to Levee <i>Zone D</i>
OTHER AREAS		NO SCREEN Area of Minimal Flood Hazard <i>Zone X</i>
		Effective LOMRs
GENERAL STRUCTURES		Area of Undetermined Flood Hazard <i>Zone D</i>
		Channel, Culvert, or Storm Sewer
		Levee, Dike, or Floodwall
OTHER FEATURES		20.2 Cross Sections with 1% Annual Chance Water Surface Elevation
		17.5 Cross Sections with 1% Annual Chance Water Surface Elevation
		Coastal Transect
		Base Flood Elevation Line (BFE)
		Limit of Study
MAP PANELS		Jurisdiction Boundary
		Coastal Transect Baseline
		Profile Baseline
		Hydrographic Feature
		Digital Data Available
		No Digital Data Available
		Unmapped
		The pin displayed on the map is an approximate point selected by the user and does not represent an authoritative property location.



This map complies with FEMA's standards for the use of digital flood maps if it is not void as described below. The basemap shown complies with FEMA's basemap accuracy standards

The flood hazard information is derived directly from the authoritative NFHL web services provided by FEMA. This map was exported on **8/26/2021 at 3:10 PM** and does not reflect changes or amendments subsequent to this date and time. The NFHL and effective information may change or become superseded by new data over time.

This map image is void if the one or more of the following map elements do not appear: basemap imagery, flood zone labels, legend, scale bar, map creation date, community identifiers, FIRM panel number, and FIRM effective date. Map images for unmapped and unmodernized areas cannot be used for regulatory purposes.

## USER QUESTIONNAIRE

### INTRODUCTION

In order to qualify for one of the *Landowner Liability Protections* offered by the Small Business Liability Relief and Brownfields Revitalization Act of 2002, the user must provide the following information (if available) to the *environmental professional*. Failure to provide this information could result in a determination that "*all appropriate inquiry*" is not complete.

(1) Are you aware of any environmental cleanup liens against the property that are filed or recorded under federal, tribal, state or local law?

CIRCLE YES or NO      NO

If yes, please explain in detail.

(2) Are you aware of any Act Use Limitations (AUL), such as *engineering controls*, land use restrictions or *institutional controls* that are in place at the site and/or have been filed or recorded in a registry under federal, tribal, state or local law?

YES or NO      NO

If yes, please explain.

(3) As the user of this Environmental Site Assessment (ESA) do you have any specialized knowledge or familiarity related to the *property* or nearby properties? For example, are you involved in the same line of business as the current or former *occupants* of the *property* or its neighboring *property*, so that you may have specific knowledge of the chemicals and processes used by this type of business?

YES or NO      NO

If yes, please explain.

(4) Does the purchase price being paid for this *property* reasonably reflect the fair market value of the *property*?

YES or NO            WE HAVE OWNED THIS PROPERTY A LONG TIME

If you believe that there is a difference, have you considered whether the lower purchase price is because contamination is known or believed to be present at the *property*?

YES or NO            NA

If yes, please explain.

(5) Are you aware of commonly known or *reasonably* ascertainable information that would help the *environment professional* to identify conditions pinpointing releases or threaten releases of hazardous materials and/ or chemicals? For example, as user,

(a.) Do you know of any past uses of the *property*? YES or NO            NO

(b.) Do you know of specific chemicals that are present or once were present at the *property*? YES or NO            NO

(c.) Do you know of any chemical spills or any other chemical releases that have taken place at the *property*? YES or NO            NO

(d.) Do you know of any environmental cleanups that have taken place at the *property*? YES or NO            NO

If any yes, please explain.

(6) As the user of this Environmental Site Assessment (ESA), based on your knowledge and experience related to the *property* are there any *obvious* indicators that point to the presence or likely presence of a contamination at the *property*?

YES or NO                      NO

If yes, please explain.

Completed By Tony Arnest Senior Project Manager  
Print Name

---







**Lantana Project**

NA

Perris, CA 92570

Inquiry Number: 6616871.8

August 11, 2021

# The EDR Aerial Photo Decade Package



6 Armstrong Road, 4th floor  
Shelton, CT 06484  
Toll Free: 800.352.0050  
[www.edrnet.com](http://www.edrnet.com)

# EDR Aerial Photo Decade Package

08/11/21

**Site Name:**

Lantana Project  
NA  
Perris, CA 92570  
EDR Inquiry # 6616871.8

**Client Name:**

Geotek  
1548 North Maple Street  
Corona, CA 92880  
Contact: FRANKLIN



Environmental Data Resources, Inc. (EDR) Aerial Photo Decade Package is a screening tool designed to assist environmental professionals in evaluating potential liability on a target property resulting from past activities. EDR's professional researchers provide digitally reproduced historical aerial photographs, and when available, provide one photo per decade.

### Search Results:

<u>Year</u>	<u>Scale</u>	<u>Details</u>	<u>Source</u>
2016	1"=500'	Flight Year: 2016	USDA/NAIP
2012	1"=500'	Flight Year: 2012	USDA/NAIP
2009	1"=500'	Flight Year: 2009	USDA/NAIP
2006	1"=500'	Flight Year: 2006	USDA/NAIP
1997	1"=500'	Flight Date: October 16, 1997	USGS
1989	1"=500'	Flight Date: August 15, 1989	USDA
1985	1"=500'	Flight Date: July 28, 1985	USDA
1978	1"=500'	Flight Date: September 20, 1978	USDA
1974	1"=500'	Flight Date: November 06, 1974	USGS
1967	1"=500'	Flight Date: May 15, 1967	USDA
1961	1"=500'	Flight Date: June 14, 1961	USDA
1953	1"=500'	Flight Date: August 28, 1953	USDA
1949	1"=500'	Flight Date: May 08, 1949	USDA
1938	1"=500'	Flight Date: June 14, 1938	USDA

**When delivered electronically by EDR, the aerial photo images included with this report are for ONE TIME USE ONLY. Further reproduction of these aerial photo images is prohibited without permission from EDR. For more information contact your EDR Account Executive.**

#### Disclaimer - Copyright and Trademark Notice

This Report contains certain information obtained from a variety of public and other sources reasonably available to Environmental Data Resources, Inc. It cannot be concluded from this Report that coverage information for the target and surrounding properties does not exist from other sources. NO WARRANTY EXPRESSED OR IMPLIED, IS MADE WHATSOEVER IN CONNECTION WITH THIS REPORT. ENVIRONMENTAL DATA RESOURCES, INC. SPECIFICALLY DISCLAIMS THE MAKING OF ANY SUCH WARRANTIES, INCLUDING WITHOUT LIMITATION, MERCHANTABILITY OR FITNESS FOR A PARTICULAR USE OR PURPOSE. ALL RISK IS ASSUMED BY THE USER. IN NO EVENT SHALL ENVIRONMENTAL DATA RESOURCES, INC. BE LIABLE TO ANYONE, WHETHER ARISING OUT OF ERRORS OR OMISSIONS, NEGLIGENCE, ACCIDENT OR ANY OTHER CAUSE, FOR ANY LOSS OF DAMAGE, INCLUDING, WITHOUT LIMITATION, SPECIAL, INCIDENTAL, CONSEQUENTIAL, OR EXEMPLARY DAMAGES. ANY LIABILITY ON THE PART OF ENVIRONMENTAL DATA RESOURCES, INC. IS STRICTLY LIMITED TO A REFUND OF THE AMOUNT PAID FOR THIS REPORT. Purchaser accepts this Report "AS IS". Any analyses, estimates, ratings, environmental risk levels or risk codes provided in this Report are provided for illustrative purposes only, and are not intended to provide, nor should they be interpreted as providing any facts regarding, or prediction or forecast of, any environmental risk for any property. Only a Phase I Environmental Site Assessment performed by an environmental professional can provide information regarding the environmental risk for any property. Additionally, the information provided in this Report is not to be construed as legal advice.

Copyright 2021 by Environmental Data Resources, Inc. All rights reserved. Reproduction in any media or format, in whole or in part, of any report or map of Environmental Data Resources, Inc., or its affiliates, is prohibited without prior written permission.

EDR and its logos (including Sanborn and Sanborn Map) are trademarks of Environmental Data Resources, Inc. or its affiliates. All other trademarks used herein are the property of their respective owners.





INQUIRY #: 6616871.8

YEAR: 2016

— = 500'







INQUIRY # 6616871.8

YEAR: 2012

 = 500'







INQUIRY #: 6616871.8

YEAR: 2009

— = 500'







INQUIRY #: 6616871.8

YEAR: 2006

— = 500'







INQUIRY # 6616871.8

YEAR: 1997

— = 500'







INQUIRY #: 6616871.8

YEAR: 1989

— = 500'







INQUIRY #: 6616871.8

YEAR: 1985

— = 500'








INQUIRY #: 6616871.8

YEAR: 1978

— = 500'







INQUIRY #: 6616871.8

YEAR: 1974

— = 500'







INQUIRY # 6616871.8

YEAR: 1967

— = 500'







INQUIRY #: 6616871.8

YEAR: 1961

— = 500'





INQUIRY #: 6616871.8

YEAR: 1953

— = 500'







INQUIRY #: 6616871.8

YEAR: 1949

— = 500'







INQUIRY #: 6616871.8

YEAR: 1938

— = 500'





**Lantana Project**

NA

Perris, CA 92570

Inquiry Number: 6616871.5

August 17, 2021

# The EDR-City Directory Image Report

## TABLE OF CONTENTS

### SECTION

Executive Summary

Findings

City Directory Images

***Thank you for your business.***

Please contact EDR at 1-800-352-0050  
with any questions or comments.

### **Disclaimer - Copyright and Trademark Notice**

This Report contains certain information obtained from a variety of public and other sources reasonably available to Environmental Data Resources, Inc. It cannot be concluded from this Report that coverage information for the target and surrounding properties does not exist from other sources. **NO WARRANTY EXPRESSED OR IMPLIED, IS MADE WHATSOEVER IN CONNECTION WITH THIS REPORT. ENVIRONMENTAL DATA RESOURCES, INC. SPECIFICALLY DISCLAIMS THE MAKING OF ANY SUCH WARRANTIES, INCLUDING WITHOUT LIMITATION, MERCHANTABILITY OR FITNESS FOR A PARTICULAR USE OR PURPOSE. ALL RISK IS ASSUMED BY THE USER. IN NO EVENT SHALL ENVIRONMENTAL DATA RESOURCES, INC. BE LIABLE TO ANYONE, WHETHER ARISING OUT OF ERRORS OR OMISSIONS, NEGLIGENCE, ACCIDENT OR ANY OTHER CAUSE, FOR ANY LOSS OR DAMAGE, INCLUDING, WITHOUT LIMITATION, SPECIAL, INCIDENTAL, CONSEQUENTIAL, OR EXEMPLARY DAMAGES. ANY LIABILITY ON THE PART OF ENVIRONMENTAL DATA RESOURCES, INC. IS STRICTLY LIMITED TO A REFUND OF THE AMOUNT PAID FOR THIS REPORT.** Purchaser accepts this Report "AS IS". Any analyses, estimates, ratings, environmental risk levels or risk codes provided in this Report are provided for illustrative purposes only, and are not intended to provide, nor should they be interpreted as providing any facts regarding, or prediction or forecast of, any environmental risk for any property. Only a Phase I Environmental Site Assessment performed by an environmental professional can provide information regarding the environmental risk for any property. Additionally, the information provided in this Report is not to be construed as legal advice.

Copyright 2020 by Environmental Data Resources, Inc. All rights reserved. Reproduction in any media or format, in whole or in part, of any report or map of Environmental Data Resources, Inc. or its affiliates is prohibited without prior written permission.

EDR and its logos (including Sanborn and Sanborn Map) are trademarks of Environmental Data Resources, Inc. or its affiliates. All other trademarks used herein are the property of their respective owners.

## EXECUTIVE SUMMARY

### DESCRIPTION

Environmental Data Resources, Inc.'s (EDR) City Directory Report is a screening tool designed to assist environmental professionals in evaluating potential liability on a target property resulting from past activities. EDR's City Directory Report includes a search of available city directory data at 5 year intervals.

### RECORD SOURCES

EDR's Digital Archive combines historical directory listings from sources such as Cole Information and Dun & Bradstreet. These standard sources of property information complement and enhance each other to provide a more comprehensive report.

EDR is licensed to reproduce certain City Directory works by the copyright holders of those works. The purchaser of this EDR City Directory Report may include it in report(s) delivered to a customer. Reproduction of City Directories without permission of the publisher or licensed vendor may be a violation of copyright.



### RESEARCH SUMMARY

The following research sources were consulted in the preparation of this report. A check mark indicates where information was identified in the source and provided in this report.

<u>Year</u>	<u>Target Street</u>	<u>Cross Street</u>	<u>Source</u>
2017	<input type="checkbox"/>	<input checked="" type="checkbox"/>	EDR Digital Archive
2014	<input type="checkbox"/>	<input checked="" type="checkbox"/>	EDR Digital Archive
2010	<input type="checkbox"/>	<input checked="" type="checkbox"/>	EDR Digital Archive
2005	<input type="checkbox"/>	<input checked="" type="checkbox"/>	EDR Digital Archive
2000	<input type="checkbox"/>	<input checked="" type="checkbox"/>	EDR Digital Archive
1995	<input type="checkbox"/>	<input checked="" type="checkbox"/>	EDR Digital Archive
1992	<input type="checkbox"/>	<input checked="" type="checkbox"/>	EDR Digital Archive
1985	<input type="checkbox"/>	<input checked="" type="checkbox"/>	Haines Criss-Cross Directory
1980	<input type="checkbox"/>	<input checked="" type="checkbox"/>	Haines Criss-Cross Directory
1976	<input type="checkbox"/>	<input checked="" type="checkbox"/>	Haines Criss-Cross Directory
1971	<input type="checkbox"/>	<input type="checkbox"/>	Haines Criss-Cross Directory

## FINDINGS

### TARGET PROPERTY STREET

NA  
Perris, CA 92570

No Addresses Found

## FINDINGS

### CROSS STREETS

<u>Year</u>	<u>CD Image</u>	<u>Source</u>	
<b><u>NAST</u></b>			
2017	pg. A1	EDR Digital Archive	
2014	pg. A2	EDR Digital Archive	
2010	pg. A3	EDR Digital Archive	
2005	pg. A4	EDR Digital Archive	
2000	pg. A5	EDR Digital Archive	
1995	pg. A6	EDR Digital Archive	
1992	pg. A7	EDR Digital Archive	
1985	pg. A8	Haines Criss-Cross Directory	
1980	pg. A9	Haines Criss-Cross Directory	
1976	pg. A10	Haines Criss-Cross Directory	
1976	pg. A11	Haines Criss-Cross Directory	
1971	-	Haines Criss-Cross Directory	Street not listed in Source

## **City Directory Images**

**N A ST      2017**

100	FIRST CONGREGATIONAL CHURCH
210	TREJO, ALFREDO M
215	COOPER, BETH
230	RUVALCABA, ANGEL J
250	SANTOS, ANTONIO
290	PETITT, BOBBY F
310	LAZCANO, ELODIA A
450	MCCLUNEY, LISA
460	CORTNER, BRIAN D
470	EVANS, IRAL C
480	MEDINA, SANTIAGO
490	VARGAS, FABIAN
755	CALIFORNIA MILITARY INSTITUTE EXTENDED LEARNING CENTER
1201	EAGLES WINGS CHRISTIAN CHURCH
1251	OAK GROVE CENTER
1254	KLEIN, M S
1264	JOHNSON, SCOTT T
1274	VIDAGRAS, GERMAN
1350	BRICENO, JORGE L
1400	WENKKER, DAVID J
1450	TCHIR, NERON N
1500	RIVERA, RAUL I
1580	ONSTOTT, DAVID K
1590	TOSCANO, JESUS

**N A ST      2014**

100	FIRST CONGREGATIONAL CHURCH
210	TREJO, ALFREDO M
215	COOPER, BETH
230	OCCUPANT UNKNOWN,
250	SANTOS, ANTONIO
270	OCCUPANT UNKNOWN,
290	PETITT, BOBBY F
310	BLANCO, SANJUANA
330	CABRERA, ROSA
450	OCCUPANT UNKNOWN,
460	CORTNER, BRIAN D
470	EVANS, IRAL C
480	CRAMER, EUGENE S
490	VARGAS, FABIAN
755	CALIFORNIA MILITARY INSTITUTE EXTENDED LEARNING CENTER PERRIS ELEMENTARY SCHOOL DISTRICT
1201	EAGLES WINGS CHRISTIAN CHURCH
1251	OAK GROVE CENTER
1264	BRANCATO, FRANK A
1274	RAMIREZ, GUSTAVO
1350	BRICENO, GEORGE
1400	WENKKER, DAVID J
1450	TCHIR, NERON N
1461	PERRIS ELEMENTARY SCHOOL DISTRICT
1500	RIVERA, RAUL I
1580	ONSTOTT, DAVID K
1590	TOSCANO, JESUS



**N A ST      2010**

100	FIRST CONGREGATIONAL CHURCH
210	KRAAN, ELIZABETH
230	COOPER, GROVER L
250	OCCUPANT UNKNOWN,
270	OCCUPANT UNKNOWN,
290	CAITHAML, CHARLES R
310	PAUL, ELAINE D
330	CABRERA, ROSA
450	OCCUPANT UNKNOWN,
460	CORTNER, MILDRED V
470	EVANS, IRAL C
480	CRAMER, E S
490	VARGAS, ROBERT G
1201	EAGLES WINGS CHRISTIAN CHURCH
1251	PRAISE FELLOWSHIP CHURCH
1254	KLEIN, HATSUKO
1264	BRANCATO, FRANK M
1274	DELGADO, JORGE
1350	BRICENO, JORGE L
1400	WENKKER, DAVID J
1450	OCCUPANT UNKNOWN,
1461	NAN SANDERS ELEMENTARY SCHOOL
1500	RIVERA, RAUL I
1580	ONSTOTT, DAVID K
1590	TOSCANO, JESUS

**N A ST      2005**

100      FIRST CONGREGATIONAL CHURCH  
210      KRAAN, ELIZABETH  
215      OCCUPANT UNKNOWN,  
230      COOPER, GROVER L  
250      OLIEN, KEN O  
270      DICARLO, MICHELE M  
290      CAITHAML, CHARLES R  
310      PAUL, ELAINE D  
330      RODRIGUEZ, ROBERTO  
450      GUNN, SHERMAN D  
460      CORTNER, MILDRED V  
470      EVANS, IRAL C  
480      CRAMER, E S  
490      VARGAS, ROBERT  
755      A STREET ELEMENTARY  
1151      PERRIS ADVOCATES FOR YOUT  
1201      EAGLES WINGS CHRISTIAN CHURCH  
1251      PRAISE FELLOWSHIP CHRISTIAN ACADEMY  
          PRAISE FELLOWSHIP MINISTRIES INC  
          ROD PRYOR  
1254      KLEIN, MARVIN S  
1264      JOHNSON, SCOTT T  
1274      IBARRIA, JOSE M  
1350      BRICENO, JORGE L  
1400      WENKKER, DAVID J  
1450      TCHIR, NERON N  
1461      VERDUGO PLAZA LAUNDROMAT  
1500      RAUL RIVERA TRUCKING  
          RIVERA, RAUL I  
1580      ONSTOTT, DAVID  
1590      TOSCANO, JESUS

**N A ST      2000**

210	KRAAN, E
215	OCCUPANT UNKNOWN,
222	MENJIVAR, G
230	COOPER, GROVER L
236	OCCUPANT UNKNOWN,
250	OCCUPANT UNKNOWN,
270	OCCUPANT UNKNOWN,
290	OCCUPANT UNKNOWN,
310	PAUL, ELAINE D
450	GUNN, GRACE
460	OCCUPANT UNKNOWN,
470	OCCUPANT UNKNOWN,
480	CRAMER, E S
490	CARLSON, MARLENE K
501	A STREET ELEMENTARY
533	OCCUPANT UNKNOWN,
710	OCCUPANT UNKNOWN,
1111	OCCUPANT UNKNOWN,
1145	ALIG, AMBIE N
1151	BOGGS, MICHAEL R
1251	PRAISE FELLOWSHIP CHRISTIAN ACADEMY
1254	KLEIN, MARVIN S
1264	BRANCATO, FRANK
1350	BRICENO, JORGE
1400	WENKER, DAVID J
1450	TCHIR, NERON
1461	PERRIS ELEMENTARY SCHOOL DISTRICT

**N A ST 1995**

100	FIRST CONGREGATIONAL CHURCH
501	PERRIS HIGH SCHOOL ANNEX
1111	CORONA, PORFRIO PELAYO, MANUEL
1120	GARCIA, ROBERTO
1130	JUAREZ, V M
1131	RANGEL, MIGUEL SANDOVAL, N
1136	OCCUPANT UNKNOWNN
1145	ALIG, AMBIE N
1146	CONCEBIDA, C
1151	HINOTE, MATTHEW PERRIS UNION HIGH SCHOOL DIST
1156	OROZCO, S P
1201	CALVARY SOUTHERN BAPTIST CHUR
1251	PRAISE FELLOWSHIP CHURCH
1461	NAN SANDERS ELEMENTARY SCHOOL

**N A ST 1992**

100	FIRST CONGREGTNL CH
460	CORTNER, MILDRED V
470	EVANS, IRAL
480	CRAMER, E S
501	PERRIS UN HS MIDDLE
1151	PERRIS UN HS ADMIN
1201	CALVARY SO BAPT CH
1251	PRAISE FELLOWSHP CH
1461	PERRIS ELEM SC

## N A ST 1985

## A NORTH 92370 PERRIS

24	XXXX	00	
100	FIRST CONGREGTNL CH	657-2342	
215	QUAKEMASTER CORP	657-4444	+5
230	MICHAUD JAS	657-0027	4
270	STONE JIM S	657-0324	4
290	XXXX	00	
310	RENWICK ELMER P	943-3746	+5
501	PERRIS UN SC JR HI	657-2815	3
	PERRIS UN SC JR HI	657-2174	6
	PERRIS UN SC JR HI	657-8240	4
	PERRIS UN SC JR HI	657-4462	+5
	PERRIS UN SC PROJCT	657-0277	2
	PERRIS UN SC PSYCHL	657-7375	2
1201	CALVARY SO BAPT CH	943-1226	4
1264	BRANCATO FRANK	657-6973	+5
1274	BORGIA JOE A	657-2847	6
1350	WENKER JIM	657-1573	2
1400	WENKER C D	657-0920	3
1500	KEMMIS EQP RENTAL	657-7885	
	KEMMIS QUINCY	657-7885	1
1580	XXXX	00	
★	11 BUS	10 RES	4 NEW

## N A ST 1980

	U BUS	RES	NEW
<b>A 92370 PERRIS</b>			
2	XXXX		00
10	MILLS HERBERT L		657-3386
24	BLEER T L		657-2223 5
30	YOUNG M		657-8543 8
34	JOHNSON WREN T JR		657-2511 4
40	CURTIS M J		657-5793 5
100★	<b>FIRST CONGRGATNL CH</b>		<b>657-2342</b>
138	XXXX		00
190	XXXX		00
201	EVANS G L		657-7935 6
202	XXXX		00
215	BRANHAM DREYFUSS H		657-1246 8
	★ <b>LOYDS POWER&amp;SUPPLY</b>		<b>657-4444+0</b>
220	XXXX		00
222	QUEZADA FRANCISCO		657-5733 6
236	DUKES MARTHA M		657-5426
500★	<b>PERRIS PRIMARY SCHL</b>		<b>657-2124 5</b>
501★	<b>PERRIS UN HIGH SCHL</b>		<b>657-2174 6</b>
533	ROBERTS MARIE		657-8476 7
710	JOHNSON FRANK C		657-7007 9
719	FREEMAN FRANCIS		657-9465 +0
729	XXXX		00
733	XXXX		00
740	XXXX		00
920	REBITZKE DON		657-4105 +0
925	XXXX		00
926	DUBRY ANTHONY R		657-5438
930	RIPLEY ADA		657-6982 9
1100	SHAHDA ISAAC		657-2336 4
1110	THORNTON MELVIN A		657-8353 8
1111	MOORE I M		657-8696 8
1120	XXXX		00
1130	MUNOZ SAM		657-7789 5
1131	SMITH ELMER L		657-2594 9
1135	GOOD EDW A		657-4167 8
1136	AGUIRRE ADALBERTO		657-4133 8
1140	ROBLES HERMINIA		657-7065 6
1145	COOLEY DENNIS		657-5081 4
1146	XXXX		00
1151	MCKINSEY GARY R		657-3492 6
1156	XXXX		00
1161	XXXX		00
1166	LANE GARY N		657-7918 9
1176	GOODMAN WALTER S		657-9882 +0
1186	CURRY SAM W		657-8780 7
1245	FERRY GEO		657-3844
1254	KLEIN M S		657-7793 7
1274	BORGIA JOE A		657-2847 6
1301	CHILD CHAS		657-5717 4
1441	HENDRICKSON KEITH		657-5425 +0
1491	PREVITT RUSSEL		657-2548 9
1520	XXXX		00
1580	AGNEW ARNIE		657-7928 7
1590	XXXX		00
2002	HO HOA NGOC		657-1930 +0
2060	STEVENS STEVE		657-8475 9
2150	HUGHES B J		657-6533 8
2180	DUBOIS B J		657-1500 9
2201★	<b>ORANGE EMPIRE MSEUM</b>		<b>657-2605</b>
	★ <b>TROLLEY MUSEUM</b>		<b>657-2605</b>
2500★	<b>TECHALLOY WESTERN</b>		<b>657-2105</b>
	★ 7 BUS	54 RES	6 NEW

## N A ST 1976

A 92370 PERRIS

2	XXXX	00
10	MILLS HERBERT L	657-3386
24	BLEER BEN	657-2223 5
30	XXXX	00
34	JOHNSON WREN T JR	657-2511 4
40	CURTIS M J	657-5793 5
100*	FIRST CONGRGATNL CH	657-2342
190	XXXX	00
201	EVANS G L	657-7935+6
202	TUCKER D W	657-2222
215	REYNOLDS VAL	657-4545 4
	WILSON VICTORIA	657-7749+6
222	QUEZADA FRANCISCO	657-5733+6
236	DUKES MARTHA M	657-5426
500*	PERRIS ELEM SCHOOL	657-2124 5



## N A ST 1976

Target Street	Cross Street	Source
..A		92370 CONT..
501*	PERRIS UN JR HI	657-2174+6
533	XXXX	00
710	XXXX	00
719	TAYLOR CAROLINE	657-7857+6
729	LOPEZ VICTOR	657-7015+6
740	XXXX	00
925	XXXX	00
926	DUBRY ANTHONY R	657-5438
930	RIPLEY ADA	657-5675 5
1100	SHAHDA ISAAC	657-2336 4
1110	THORNTON MELVIN A	657-4702
1111	KAYS OLIVER	657-6806 4
1120	FLOYD BEN	657-4582 4
1130	MUNOZ SAM	657-7789 5
1131	SMITH ELMER L	657-2594+6
1135	GOOD EDW A	657-2332
	GOOD T L	657-2332+6
1136	HORNE MICHAEL	657-2635 5
1140	ROBLES HERMINIA	657-7065+6
1145	COOLEY DENNIS	657-5081 4
1146	XXXX	00
1151	MCKINSEY GARY R	657-3492+6
1156	XXXX	00
1161	MONROE WM F	657-6144
1166	WARD H H	657-2608
1176	XXXX	00
1186	BEASON STEVE	657-3230
1245	FERRY GEO	657-3844
1254	PALMER BARBARA	657-5634+6
	PALMER NEIL B	657-5634+6
1274	BORGIA JOE A	657-2847+6
1301	CHILD CHAS	657-5717 4
1520	ALBITRE JAS	657-2750+6
	SELF EUREL	657-6480+6
1590	PACHECO PETE L	657-6538+6
2055	SHAPIRO JIM	657-6041 4
2201*	ORANGE EMPIRE MUSEUM	657-2605
	*TROLLEY MUSEUM	657-2605
2500*	TECHALLOY WESTERN	657-2105
	* 6 BUS 48 RES	16 NEW



Lantana Project

NA

Perris, CA 92570

Inquiry Number: 6616871.3

August 11, 2021

## Certified Sanborn® Map Report



6 Armstrong Road, 4th floor  
Shelton, CT 06484  
Toll Free: 800.352.0050  
[www.edrnet.com](http://www.edrnet.com)

# Certified Sanborn® Map Report

08/11/21

**Site Name:**

Lantana Project  
NA  
Perris, CA 92570  
EDR Inquiry # 6616871.3

**Client Name:**

Geotek  
1548 North Maple Street  
Corona, CA 92880  
Contact: FRANKLIN



The Sanborn Library has been searched by EDR and maps covering the target property location as provided by Geotek were identified for the years listed below. The Sanborn Library is the largest, most complete collection of fire insurance maps. The collection includes maps from Sanborn, Bromley, Perris & Browne, Hopkins, Barlow, and others. Only Environmental Data Resources Inc. (EDR) is authorized to grant rights for commercial reproduction of maps by the Sanborn Library LLC, the copyright holder for the collection. Results can be authenticated by visiting [www.edrnet.com/sanborn](http://www.edrnet.com/sanborn).

The Sanborn Library is continually enhanced with newly identified map archives. This report accesses all maps in the collection as of the day this report was generated.

## Certified Sanborn Results:

**Certification #** A6CF-43FE-AF90  
**PO #** NA  
**Project** Lantana Project 2870-CR



Sanborn® Library search results

Certification #: A6CF-43FE-AF90

### UNMAPPED PROPERTY

This report certifies that the complete holdings of the Sanborn Library, LLC collection have been searched based on client supplied target property information, and fire insurance maps covering the target property were not found.

The Sanborn Library includes more than 1.2 million fire insurance maps from Sanborn, Bromley, Perris & Browne, Hopkins, Barlow and others which track historical property usage in approximately 12,000 American cities and towns. Collections searched:

- Library of Congress
- University Publications of America
- EDR Private Collection

*The Sanborn Library LLC Since 1866™*

### Limited Permission To Make Copies

Geotek (the client) is permitted to make up to FIVE photocopies of this Sanborn Map transmittal and each fire insurance map accompanying this report solely for the limited use of its customer. No one other than the client is authorized to make copies. Upon request made directly to an EDR Account Executive, the client may be permitted to make a limited number of additional photocopies. This permission is conditioned upon compliance by the client, its customer and their agents with EDR's copyright policy; a copy of which is available upon request.

### Disclaimer - Copyright and Trademark Notice

This Report contains certain information obtained from a variety of public and other sources reasonably available to Environmental Data Resources, Inc. It cannot be concluded from this Report that coverage information for the target and surrounding properties does not exist from other sources. NO WARRANTY EXPRESSED OR IMPLIED, IS MADE WHATSOEVER IN CONNECTION WITH THIS REPORT. ENVIRONMENTAL DATA RESOURCES, INC. SPECIFICALLY DISCLAIMS THE MAKING OF ANY SUCH WARRANTIES, INCLUDING WITHOUT LIMITATION, MERCHANTABILITY OR FITNESS FOR A PARTICULAR USE OR PURPOSE. ALL RISK IS ASSUMED BY THE USER. IN NO EVENT SHALL ENVIRONMENTAL DATA RESOURCES, INC. BE LIABLE TO ANYONE, WHETHER ARISING OUT OF ERRORS OR OMISSIONS, NEGLIGENCE, ACCIDENT OR ANY OTHER CAUSE, FOR ANY LOSS OF DAMAGE, INCLUDING, WITHOUT LIMITATION, SPECIAL, INCIDENTAL, CONSEQUENTIAL, OR EXEMPLARY DAMAGES. ANY LIABILITY ON THE PART OF ENVIRONMENTAL DATA RESOURCES, INC. IS STRICTLY LIMITED TO A REFUND OF THE AMOUNT PAID FOR THIS REPORT. Purchaser accepts this Report "AS IS". Any analyses, estimates, ratings, environmental risk levels or risk codes provided in this Report are provided for illustrative purposes only, and are not intended to provide, nor should they be interpreted as providing any facts regarding, or prediction or forecast of, any environmental risk for any property. Only a Phase I Environmental Site Assessment performed by an environmental professional can provide information regarding the environmental risk for any property. Additionally, the information provided in this Report is not to be construed as legal advice. Copyright 2021 by Environmental Data Resources, Inc. All rights reserved. Reproduction in any media or format, in whole or in part, of any report or map of Environmental Data Resources, Inc., or its affiliates, is prohibited without prior written permission.

EDR and its logos (including Sanborn and Sanborn Map) are trademarks of Environmental Data Resources, Inc. or its affiliates. All other trademarks used herein are the property of their respective owners.

Lantana Project

NA

Perris, CA 92570

Inquiry Number: 6616871.4

August 11, 2021

# EDR Historical Topo Map Report

with QuadMatch™



6 Armstrong Road, 4th floor  
Shelton, CT 06484  
Toll Free: 800.352.0050  
[www.edrnet.com](http://www.edrnet.com)

# EDR Historical Topo Map Report

08/11/21

**Site Name:**

Lantana Project  
NA  
Perris, CA 92570  
EDR Inquiry # 6616871.4

**Client Name:**

Geotek  
1548 North Maple Street  
Corona, CA 92880  
Contact: FRANKLIN



EDR Topographic Map Library has been searched by EDR and maps covering the target property location as provided by Geotek were identified for the years listed below. EDR's Historical Topo Map Report is designed to assist professionals in evaluating potential liability on a target property resulting from past activities. EDR's Historical Topo Map Report includes a search of a collection of public and private color historical topographic maps, dating back to the late 1800s.

**Search Results:**

**Coordinates:**

<b>P.O.#</b>	NA	<b>Latitude:</b>	33.795617 33° 47' 44" North
<b>Project:</b>	Lantana Project 2870-CR	<b>Longitude:</b>	-117.235987 -117° 14' 10" West
		<b>UTM Zone:</b>	Zone 11 North
		<b>UTM X Meters:</b>	478155.03
		<b>UTM Y Meters:</b>	3739519.80
		<b>Elevation:</b>	1495.89' above sea level

**Maps Provided:**

2012  
1979  
1973  
1967  
1953  
1943  
1942  
1901

**Disclaimer - Copyright and Trademark Notice**

This Report contains certain information obtained from a variety of public and other sources reasonably available to Environmental Data Resources, Inc. It cannot be concluded from this Report that coverage information for the target and surrounding properties does not exist from other sources. NO WARRANTY EXPRESSED OR IMPLIED, IS MADE WHATSOEVER IN CONNECTION WITH THIS REPORT. ENVIRONMENTAL DATA RESOURCES, INC. SPECIFICALLY DISCLAIMS THE MAKING OF ANY SUCH WARRANTIES, INCLUDING WITHOUT LIMITATION, MERCHANTABILITY OR FITNESS FOR A PARTICULAR USE OR PURPOSE. ALL RISK IS ASSUMED BY THE USER. IN NO EVENT SHALL ENVIRONMENTAL DATA RESOURCES, INC. BE LIABLE TO ANYONE, WHETHER ARISING OUT OF ERRORS OR OMISSIONS, NEGLIGENCE, ACCIDENT OR ANY OTHER CAUSE, FOR ANY LOSS OF DAMAGE, INCLUDING, WITHOUT LIMITATION, SPECIAL, INCIDENTAL, CONSEQUENTIAL, OR EXEMPLARY DAMAGES. ANY LIABILITY ON THE PART OF ENVIRONMENTAL DATA RESOURCES, INC. IS STRICTLY LIMITED TO A REFUND OF THE AMOUNT PAID FOR THIS REPORT. Purchaser accepts this Report "AS IS". Any analyses, estimates, ratings, environmental risk levels or risk codes provided in this Report are provided for illustrative purposes only, and are not intended to provide, nor should they be interpreted as providing any facts regarding, or prediction or forecast of, any environmental risk for any property. Only a Phase I Environmental Site Assessment performed by an environmental professional can provide information regarding the environmental risk for any property. Additionally, the information provided in this Report is not to be construed as legal advice.

Copyright 2021 by Environmental Data Resources, Inc. All rights reserved. Reproduction in any media or format, in whole or in part, of any report or map of Environmental Data Resources, Inc., or its affiliates, is prohibited without prior written permission.

EDR and its logos (including Sanborn and Sanborn Map) are trademarks of Environmental Data Resources, Inc. or its affiliates. All other trademarks used herein are the property of their respective owners.

## Topo Sheet Key

This EDR Topo Map Report is based upon the following USGS topographic map sheets.

### 2012 Source Sheets



Perris  
2012  
7.5-minute, 24000



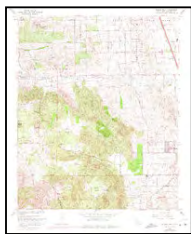
Steele Peak  
2012  
7.5-minute, 24000

### 1979 Source Sheets

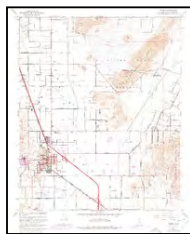


Perris  
1979  
7.5-minute, 24000  
Aerial Photo Revised 1978

### 1973 Source Sheets

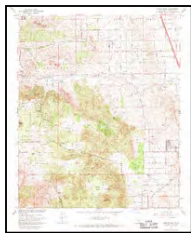


Steele Peak  
1973  
7.5-minute, 24000  
Aerial Photo Revised 1973



Perris  
1973  
7.5-minute, 24000  
Aerial Photo Revised 1973

### 1967 Source Sheets



Steele Peak  
1967  
7.5-minute, 24000  
Aerial Photo Revised 1966



Perris  
1967  
7.5-minute, 24000  
Aerial Photo Revised 1966

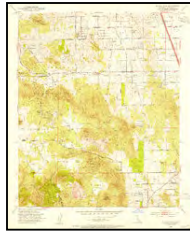
## Topo Sheet Key

This EDR Topo Map Report is based upon the following USGS topographic map sheets.

### 1953 Source Sheets

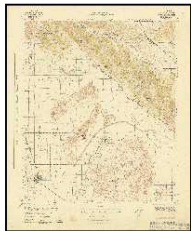


Perris  
1953  
7.5-minute, 24000  
Aerial Photo Revised 1951



Steele Peak  
1953  
7.5-minute, 24000  
Aerial Photo Revised 1951

### 1943 Source Sheets

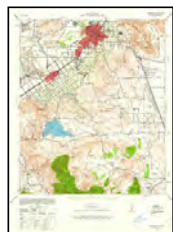


PERRIS  
1943  
15-minute, 62500

### 1942 Source Sheets

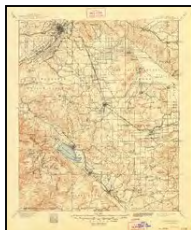


Perris  
1942  
15-minute, 62500  
Aerial Photo Revised 1939



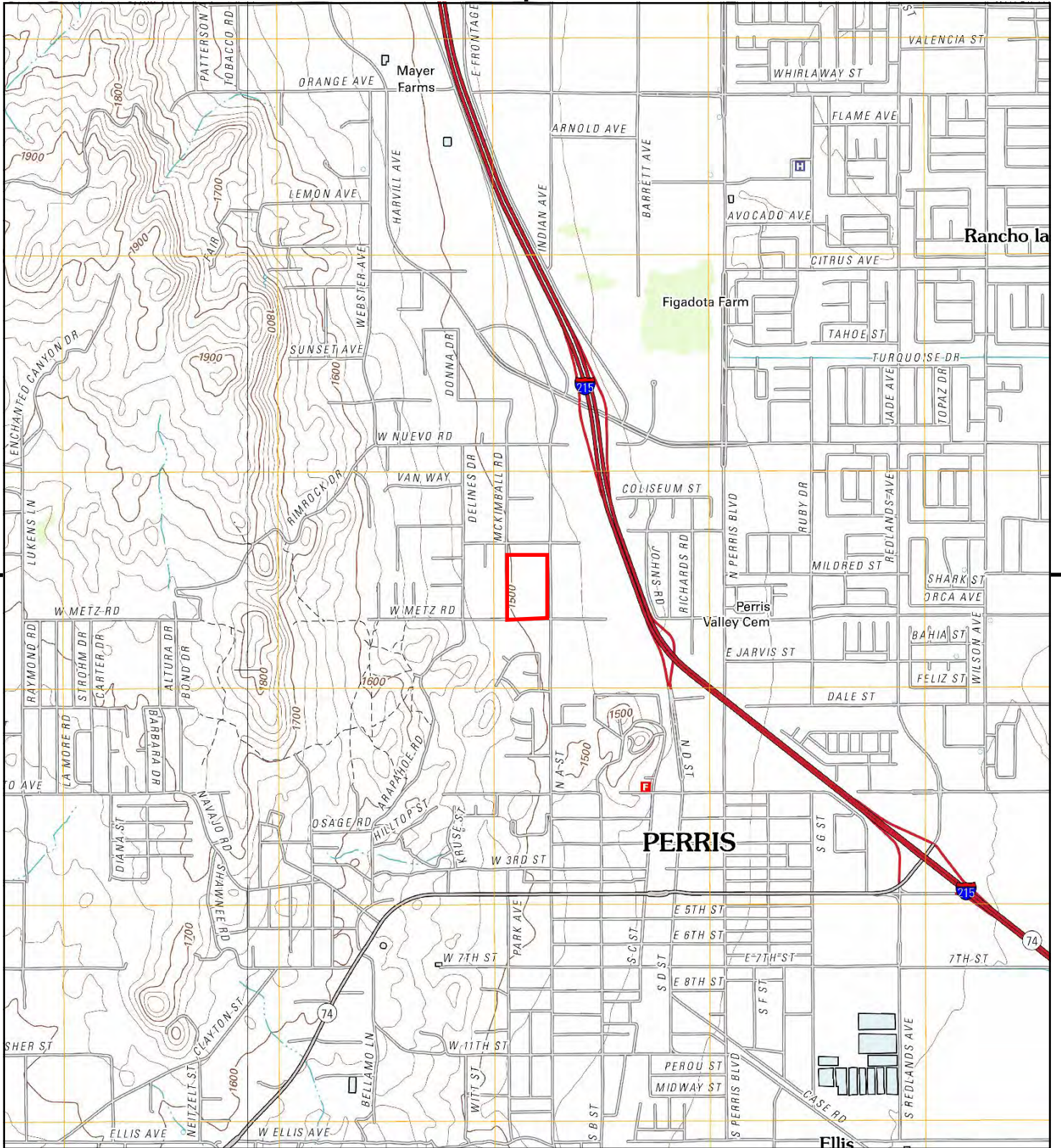
Riverside  
1942  
15-minute, 62500  
Aerial Photo Revised 1939

### 1901 Source Sheets

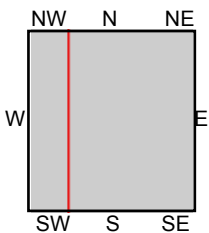


Elsinore  
1901  
30-minute, 125000





This report includes information from the following map sheet(s).

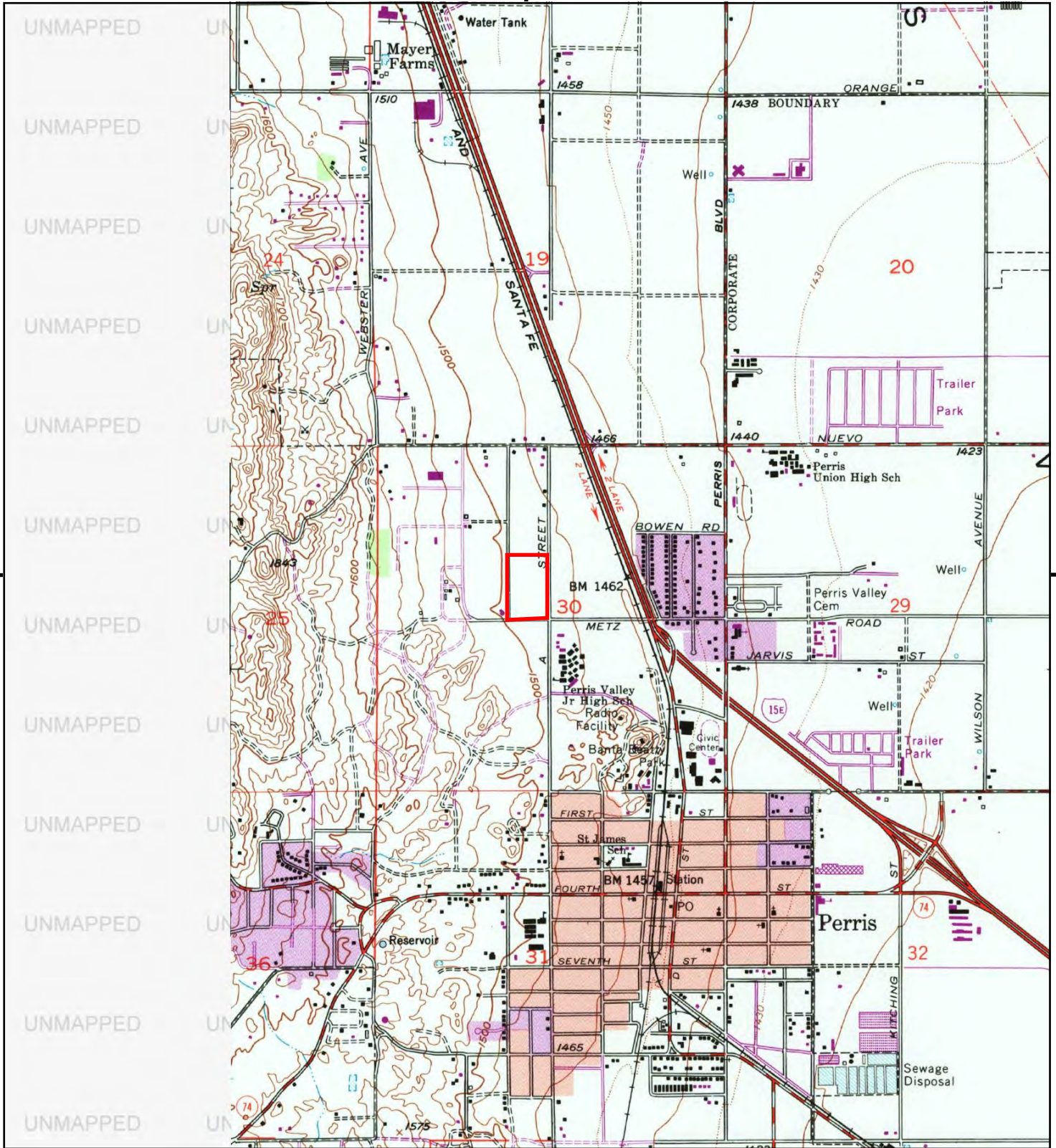


TP, Perris, 2012, 7.5-minute  
 W, Steele Peak, 2012, 7.5-minute

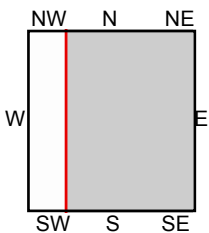
SITE NAME: Lantana Project  
 ADDRESS: NA  
 Perris, CA 92570  
 CLIENT: Geotek







This report includes information from the following map sheet(s).

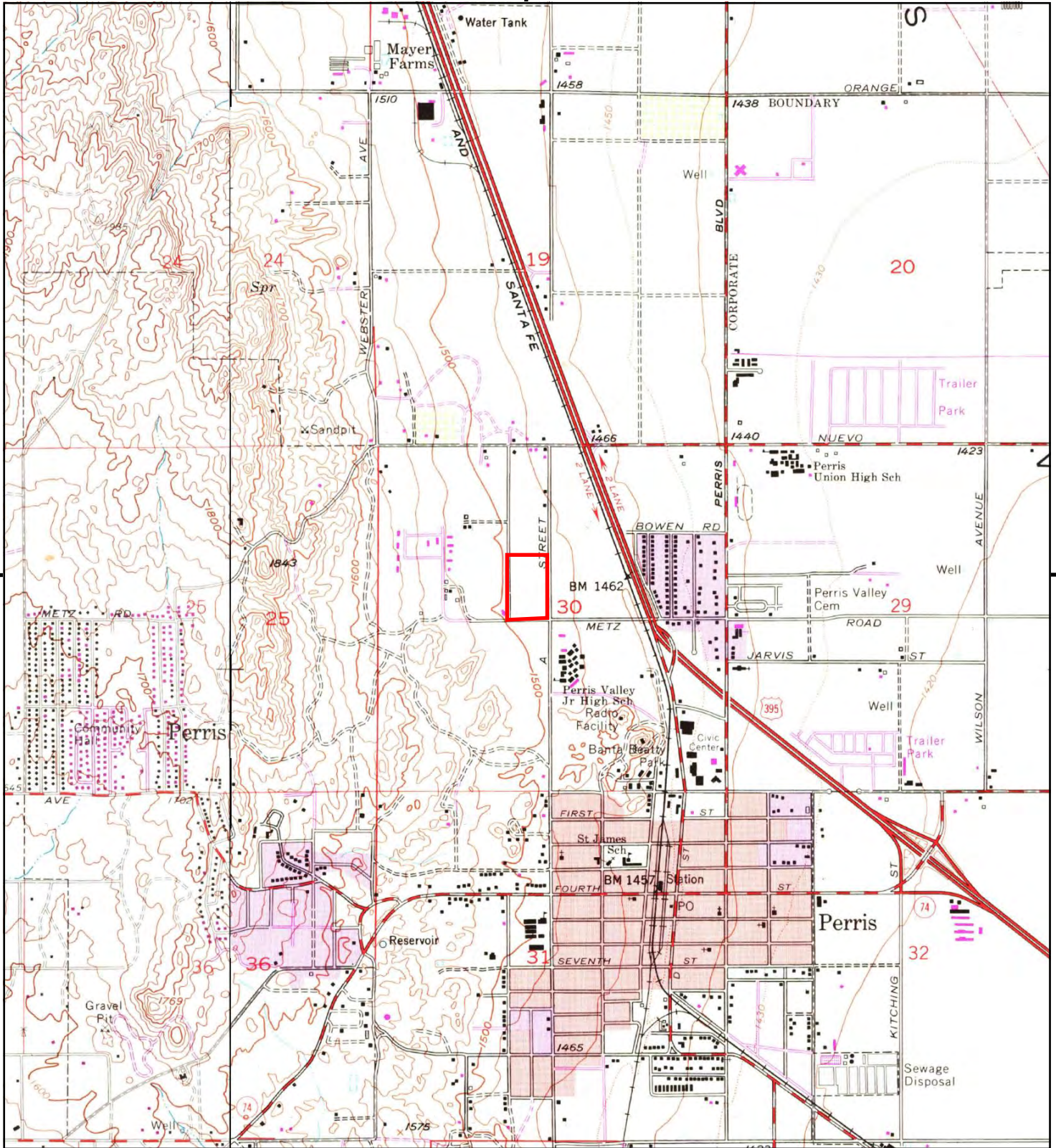


TP, Perris, 1979, 7.5-minute

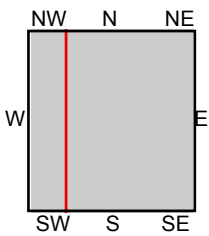
SITE NAME: Lantana Project  
 ADDRESS: NA  
 Perris, CA 92570  
 CLIENT: Geotek







This report includes information from the following map sheet(s).

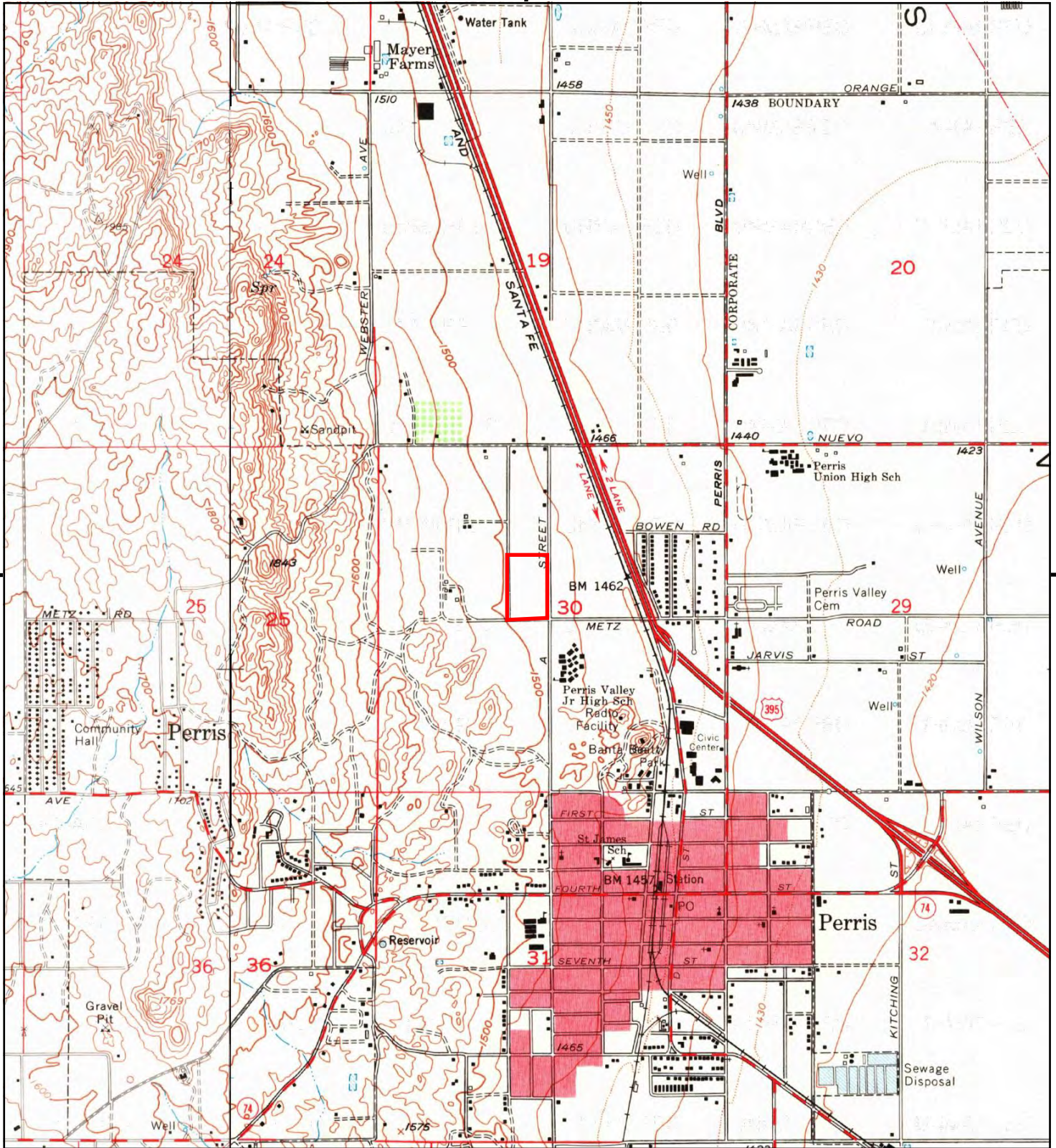


TP, Perris, 1973, 7.5-minute  
 W, Steele Peak, 1973, 7.5-minute

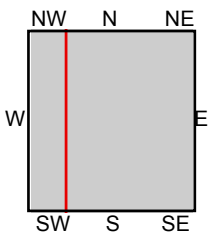
SITE NAME: Lantana Project  
 ADDRESS: NA  
 Perris, CA 92570  
 CLIENT: Geotek







This report includes information from the following map sheet(s).

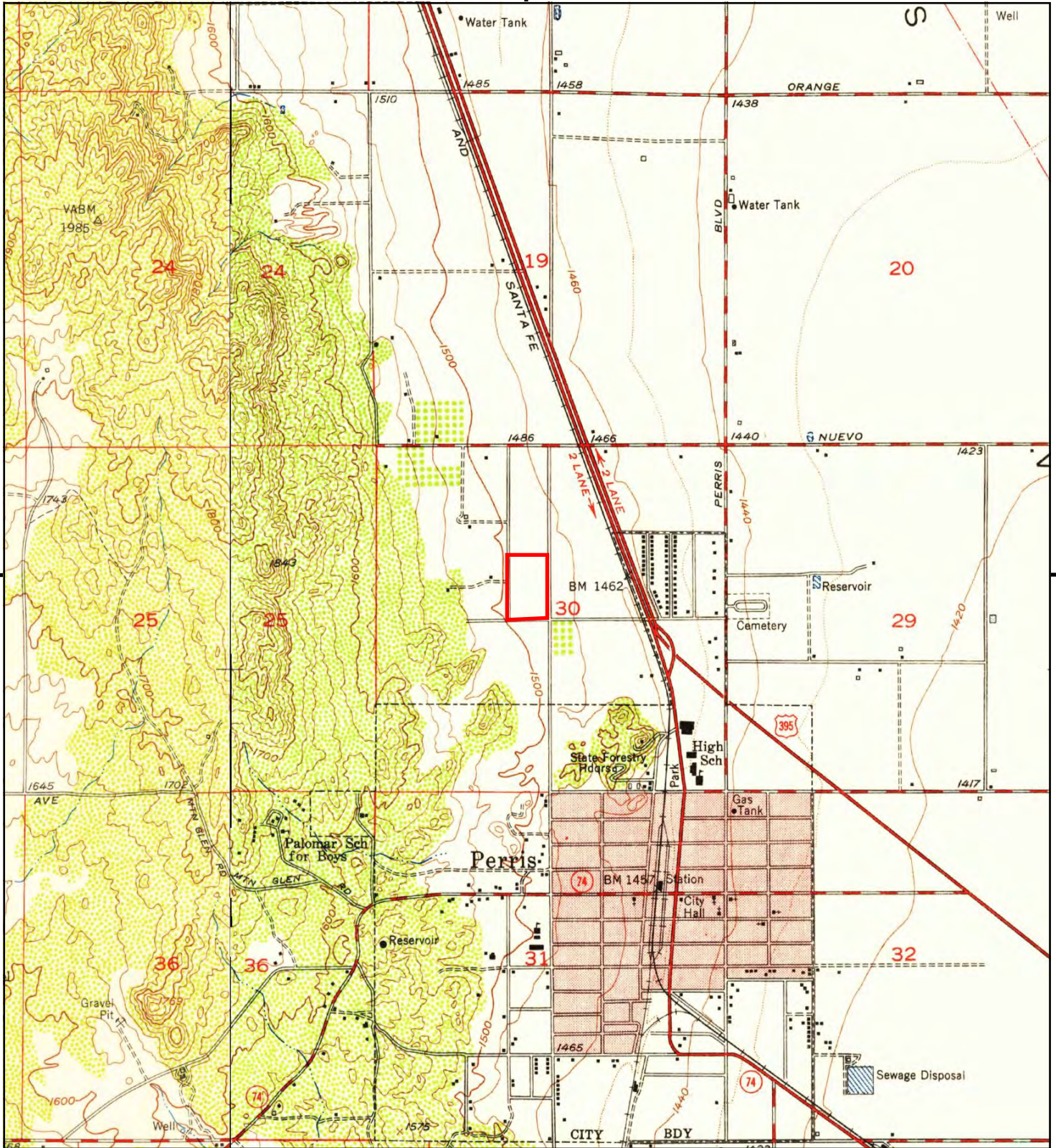


TP, Perris, 1967, 7.5-minute  
 W, Steele Peak, 1967, 7.5-minute

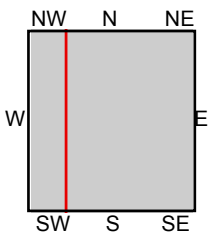
SITE NAME: Lantana Project  
 ADDRESS: NA  
 Perris, CA 92570  
 CLIENT: Geotek







This report includes information from the following map sheet(s).

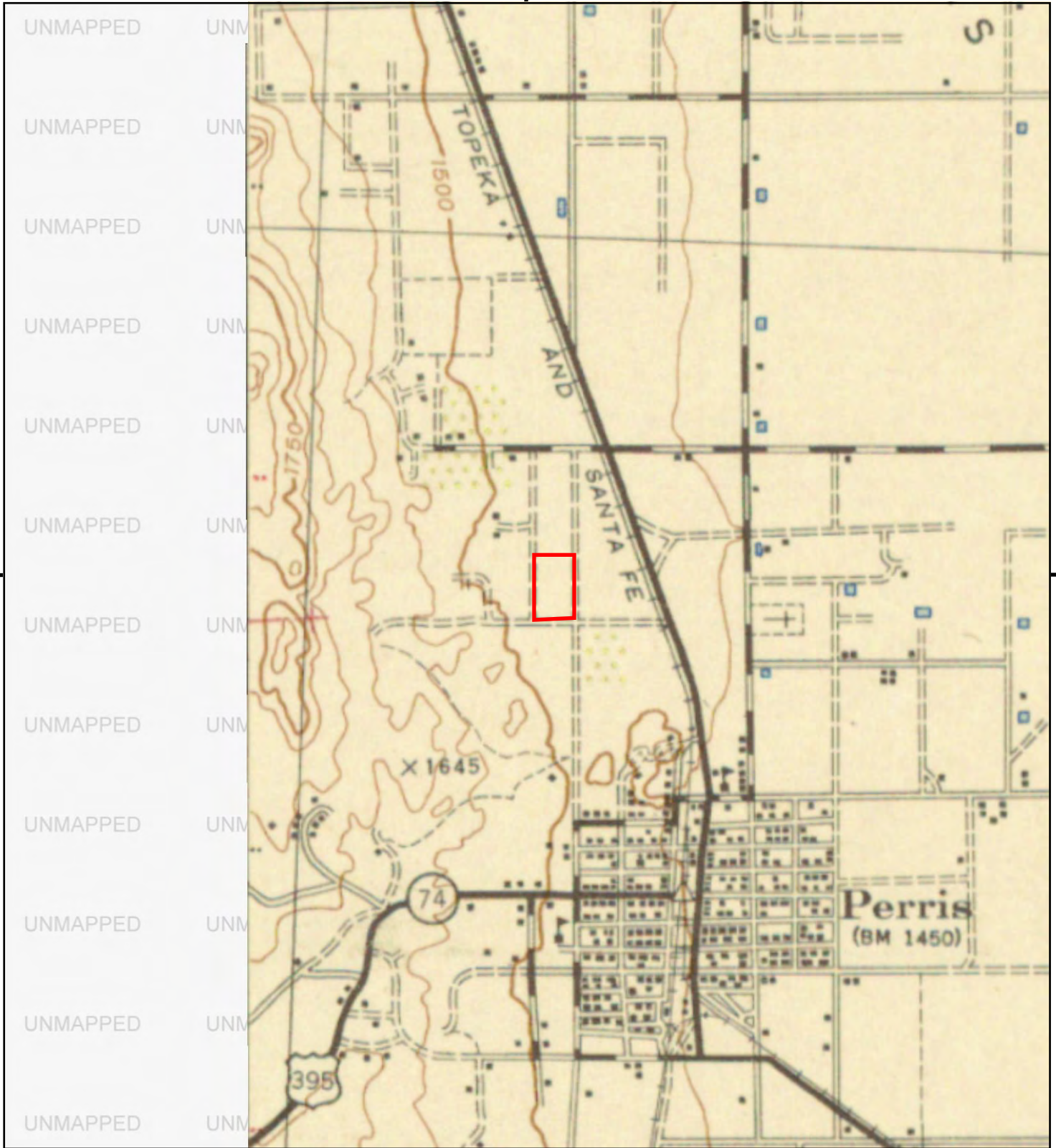


TP, Perris, 1953, 7.5-minute  
 W, Steele Peak, 1953, 7.5-minute

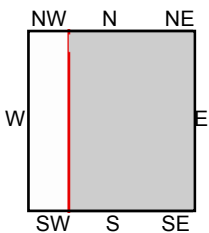
SITE NAME: Lantana Project  
 ADDRESS: NA  
 Perris, CA 92570  
 CLIENT: Geotek







This report includes information from the following map sheet(s).

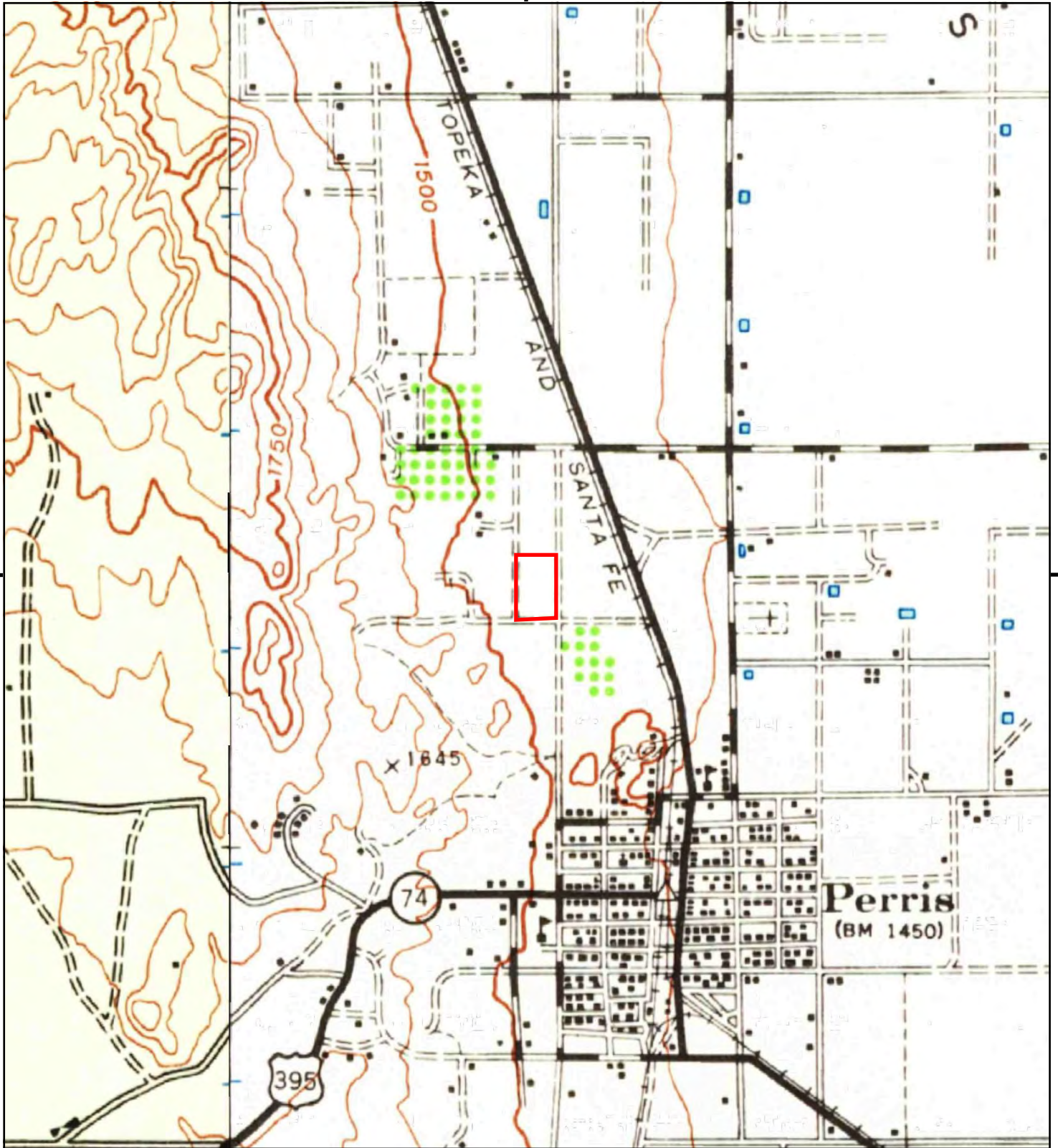


TP, PERRIS, 1943, 15-minute

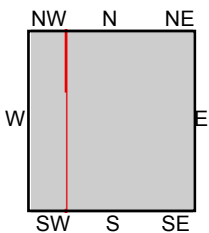
SITE NAME: Lantana Project  
 ADDRESS: NA  
 Perris, CA 92570  
 CLIENT: Geotek







This report includes information from the following map sheet(s).

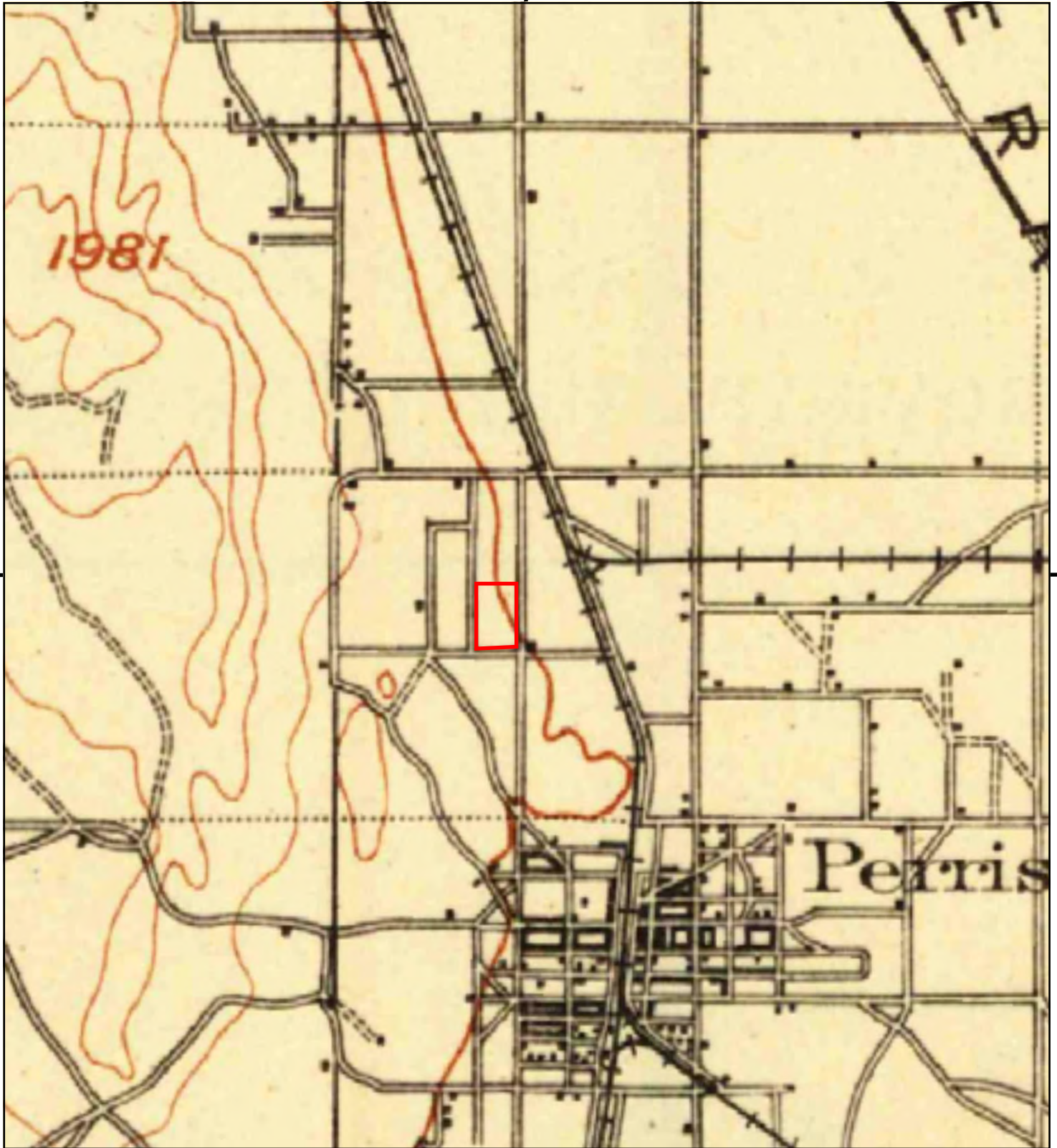


TP, Perris, 1942, 15-minute  
 NW, Riverside, 1942, 15-minute

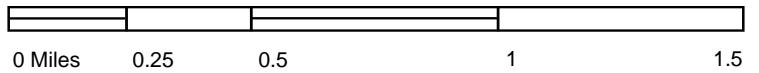
SITE NAME: Lantana Project  
 ADDRESS: NA  
 Perris, CA 92570  
 CLIENT: Geotek







This report includes information from the following map sheet(s).



TP, Elsinore, 1901, 30-minute

SITE NAME: Lantana Project  
ADDRESS: NA  
Perris, CA 92570  
CLIENT: Geotek



state	county	city	address1	address2	date
California		95126 San Jose	478 Stockton Avenue		1/1/1970
California	Alameda	San Lorenzo	17283 Via Annette Dr		2/6/2004
California	Alameda	San Lorenzo	17283 Via Annette Dr		2/6/2004
California	Alameda	San Leandro	1735 138th Ave		2/18/2004
California	Alameda	San Leandro	1735 138th Ave		2/18/2004
California	Alameda	Newark	37120 Spruce St G		2/29/2004
California	Alameda	Hayward	333 Jackson St 219		3/12/2004
California	Alameda	Hayward	333 Jackson St 219		3/12/2004
California	Alameda	Hayward	1032 Central Blvd		6/9/2004
California	Alameda	Hayward	1032 Central Blvd		6/9/2004
California	Alameda	Hayward	231 Culp Ave		8/29/2004
California	Alameda	Hayward	231 Culp Ave		8/29/2004
California	Alameda	Union City	32673 Brenda Way 3		9/28/2004
California	Alameda	Union City	32673 Brenda Way 3		9/28/2004
California	Alameda	Pleasanton	6443 Alisal St		1/19/2005
California	Alameda	San Leandro	872 Donovan Dr		5/4/2005
California	Alameda	San Leandro	14446 Elm St		5/31/2005
California	Alameda	Hayward	27948 Pueblo Serena Way		1/9/2006
California	Alameda	Union City	2351 Hartford Drive		4/7/2006
California	Alameda	Union City	2351 Hartford Drive		4/7/2006
California	Alameda	Fremont	35856 Toledo Court		7/28/2006
California	Alameda	San Lorenzo	1302 Via San Juan Street		10/25/2007
California	Alameda	San Leandro	1553 Santa Maria Road		11/28/2007
California	Alameda	San Leandro	1553 Santa Maria Road		11/28/2007
California	Alameda	Hayward	698 Overhill Drive		5/16/2008
California	Alameda	Hayward	698 Overhill Drive		5/16/2008
California	Alameda	Berkeley	2240 9th Street		7/19/2008
California	Alameda	Oakland	923 39th Street		11/25/2008
California	Alameda	San Lorenzo	16150 Arriba Viaduct		4/8/2009
California	Alameda	Pleasanton	818 Angela Street		3/10/2010
California	Alameda	Pleasanton	818 Angela Street		3/10/2010
California	Alameda	Castro Valley	19127 Santa Maria Avenue		3/24/2010
California	Alameda	Castro Valley	19127 Santa Maria Avenue		3/24/2010
California	Alameda	Oakland	1950 86th Avenue		12/7/2015
California	Alameda	Oakland	1950 86th Avenue		12/7/2015
California	Butte	Oroville	1940 Helman St		2/4/2004
California	Butte	Oroville	1940 Helman St		2/4/2004
California	Butte	Oroville	110 Greenback Dr		2/5/2004
California	Butte	Oroville	110 Greenback Dr		2/5/2004
California	Butte	Oroville	2437 Oro Quincy Hwy		3/17/2004
California	Butte	Oroville	2437 Oro Quincy Hwy		3/17/2004
California	Butte	Paradise	6441 Moss Ln		3/31/2004
California	Butte	Paradise	6441 Moss Ln		3/31/2004
California	Butte	Magalia	3 Jordan Hill Rd		3/31/2004
California	Butte	Biggs	2164 Larkin		4/9/2004
California	Butte	Biggs	2164 Larkin		4/9/2004



California	Butte	Chico	939 W East Ave 4	4/19/2004
California	Butte	Chico	939 W East Ave 4	4/19/2004
California	Butte	Oroville	126 Canyon Highlands Dr	5/5/2004
California	Butte	Oroville	126 Canyon Highlands Dr	5/5/2004
California	Butte	Oroville	208 Misty View Ln	5/10/2004
California	Butte	Oroville	208 Misty View Ln	5/10/2004
California	Butte	Chico	853 E 7th St	7/14/2004
California	Butte	Oroville	2750 De Bangor Hwy	7/21/2004
California	Butte	Paradise	538 Castle	7/23/2004
California	Butte	Paradise	538 Castle	7/23/2004
California	Butte	Oroville	2720 Oro Dam Blvd 6a	8/3/2004
California	Butte	Oroville	2720 Oro Dam Blvd 6a	8/3/2004
California	Butte	Chico	453 Posada Way 12	8/4/2004
California	Butte	Chico	453 Posada Way 12	8/4/2004
California	Butte	Magalia	14723 Gold Cone Dr	9/21/2004
California	Butte	Biggs	488 G St	10/26/2004
California	Butte	Biggs	488 G St	10/26/2004
California	Butte	Oroville	1130 Tehama St	1/12/2005
California	Butte	Oroville	1130 Tehama St	1/12/2005
California	Butte	Chico	1056 E 8th St	3/18/2005
California	Butte	Chico	1056 E 8th St	3/18/2005
California	Butte	Oroville	1915 Plumas St	6/9/2005
California	Butte	Durham	9606 Fimple Rd	7/15/2005
California	Butte	Chico	696 7th E St	10/19/2005
California	Butte	Chico	1402 Pomona Ln	11/17/2005
California	Butte	Oroville	2794 Oak Knoll Way	11/30/2005
California	Butte	Chico	997 E 16th St	12/15/2005
California	Butte	Chico	997 E 16th St	12/15/2005
California	Butte	Gridley	233 Kentucky Street	2/21/2006
California	Butte	Gridley	233 Kentucky Street	2/21/2006
California	Butte	Gridley	275 Kentucky St	2/21/2006
California	Butte	Gridley	275 Kentucky St	2/21/2006
California	Butte	Paradise	5955 Hazel Way	5/25/2006
California	Butte	Oroville	91 Toyon Hills Drive	2/23/2007
California	Butte	Chico	1735 Magnolia Avenue	2/26/2007
California	Butte	Chico	1735 Magnolia Avenue	2/26/2007
California	Butte	Oroville	165 Hurles Circle	3/18/2007
California	Butte	Oroville	165 Hurles Circle	3/18/2007
California	Butte	Oroville	4210 Oro Bangor Highway	6/1/2007
California	Butte	Oroville	4210 Oro Bangor Highway	6/1/2007
California	Butte	Palermo	2398 Louis Avenue	8/27/2007
California	Butte	Palermo	2398 Louis Avenue	8/27/2007
California	Butte	Oroville	2349 Via Madero	9/11/2007
California	Butte	Oroville	1616 Oro Dam Boulevard	10/29/2007
California	Butte	Oroville	1616 Oro Dam Boulevard	10/29/2007
California	Butte	Oroville	1660 20th Street	1/31/2008
California	Butte	Oroville	1660 20th Street	1/31/2008

California	Butte	Oroville	3 Alverda Drive	5/13/2008
California	Butte	Oroville	3 Alverda Drive	5/13/2008
California	Butte	Chico	1024 Neal Dow Avenue	6/7/2008
California	Butte	Honcut	16 Truxton Court	9/2/2008
California	Butte	Honcut	16 Truxton Court	9/2/2008
California	Butte	Oroville	1840 7th Street	9/17/2008
California	Butte	Oroville	1840 7th Street	9/17/2008
California	Butte	Chico	729 Nord Avenue	9/30/2008
California	Butte	Chico	729 Nord Avenue	9/30/2008
California	Butte	Oroville	5075 Lower Wyandotte Avenue	4/7/2009
California	Butte	Oroville	1960 Rose Street	4/7/2009
California	Butte	Oroville	1960 Rose Street	4/7/2009
California	Butte	Oroville	5075 Lower Wyandotte Avenue	4/7/2009
California	Butte	Gridley	124 East Gridley Road	5/14/2010
California	Butte	Gridley	124 East Gridley Road	5/14/2010
California	Butte	Durham	8200 Durnel Drive	5/22/2010
California	Butte	Durham	8200 Durnel Drive	5/22/2010
California	Calaveras	Mountain Ranch	5645 Doster Rd	12/20/2004
California	Calaveras	Mountain Ranch	5645 Doster Rd	12/20/2004
California	Contra Costa	Rodeo	1120 4th St	7/8/2004
California	Contra Costa	Rodeo	1120 4th St	7/8/2004
California	Contra Costa	Antioch	1927 Birch Ave	12/12/2004
California	Contra Costa	Martinez	625 Marina Vista St	3/22/2005
California	Contra Costa	Martinez	625 Marina Vista St	3/22/2005
California	Contra Costa	Richmond	2420 Esmond Avenue	12/5/2006
California	Contra Costa	El Sobrante	2211 Rancho Road	9/20/2007
California	Contra Costa	El Sobrante	2211 Rancho Road	9/20/2007
California	Contra Costa	Richmond	712 Bradford Drive	7/29/2008
California	Contra Costa	Richmond	712 Bradford Drive	7/29/2008
California	Contra Costa	Brentwood	638 Summerwood Drive	2/11/2010
California	Contra Costa	Brentwood	638 Summerwood Drive	2/11/2010
California	Contra Costa	Crockett	815 1st Avenue	12/9/2010
California	Contra Costa	Crockett	815 1st Avenue	12/9/2010
California	Contra Costa	Bay Point	71 Mountain View Avenue	3/22/2011
California	Contra Costa	Bay Point	71 Mountain View Avenue	3/22/2011
California	Contra Costa	Brentwood	1880 East Eden Plains Street	10/2/2014
California	Contra Costa	Brentwood	1880 East Eden Plains Street	10/2/2014
California	Contra Costa	Concord	5075 Commerical Circle	5/14/2020
California	Del Norte	Crescent City	1733 Wildwood Ln	4/14/2004
California	Del Norte	Crescent City	1733 Wildwood Ln	4/14/2004
California	El Dorado	El Dorado	6841 Union Mine Rd	4/29/2004
California	El Dorado	El Dorado	6841 Union Mine Rd	4/29/2004
California	Fresno	Reedley	22134 E Hogan Ave	1/15/2004
California	Fresno	Reedley	22134 E Hogan Ave	1/15/2004
California	Fresno	Fresno	12884 S Elm Ave	7/15/2004
California	Fresno	Fresno	12884 S Elm Ave	7/15/2004
California	Fresno	Fresno	1315 E Cornell	7/15/2004

California	Fresno	Fresno	1315 E Cornell	7/15/2004
California	Fresno	Fresno	7090 N Fruit Ave 140	7/29/2004
California	Fresno	Coalinga	47932 Lost Hills Rd	8/30/2004
California	Fresno	Fresno	4822 E Mono St	6/9/2005
California	Fresno	Fresno	4822 E Mono St	6/9/2005
California	Fresno	San Joaquin	2243 Eldorado S B	3/10/2006
California	Fresno	Fresno	2540 North Floyd Avenue	11/24/2006
California	Fresno	Fresno	2540 North Floyd Avenue	11/24/2006
California	Fresno	Caruthers	14594 South Elm Avenue	11/28/2006
California	Fresno	Caruthers	14594 South Elm Avenue	11/28/2006
California	Fresno	Fresno	8971 Mountain View	12/13/2006
California	Fresno	Fresno	8971 Mountain View	12/13/2006
California	Fresno	Fowler	6424 South Fowler Avenue	8/21/2007
California	Fresno	Reedley	20069 Clayton Avenue	12/8/2007
California	Fresno	Reedley	20069 Clayton Avenue	12/8/2007
California	Fresno	Fresno	4409 East Hedges Avenue A	12/16/2008
California	Fresno	Dos Palos	43186 Merrill Avenue	4/15/2010
California	Fresno	Dos Palos	43186 Merrill Avenue	4/15/2010
California	Fresno	Clovis	287 West Barstow Avenue 125k	10/26/2012
California	Fresno	Fresno	3001 West Swift Ave Avenue 1C	8/6/2013
California	Fresno	Fresno	3001 West Swift Ave Avenue 1C	8/6/2013
California	Fresno	Squaw Valley	46992 Creekside Road	11/18/2013
California	Fresno	Fresno	4851 North N Cedar Ave Avenue	1/6/2014
California	Fresno	Fresno	3852 East E Olive Ave Avenue 2	1/14/2014
California	Fresno	Fresno	3852 East E Olive Ave Avenue 2	1/14/2014
California	Fresno	Fresno	3025 East E Gettysburg Ave Ave	1/21/2014
California	Fresno	Fresno	3025 East E Gettysburg Ave Ave	1/21/2014
California	Fresno	Fresno	7675 N First Street Box 203	9/6/2015
California	Fresno	Fresno	4102 E North Avenue	12/24/2015
California	Fresno	Fresno	2715 N Millbrook Avenue	2/3/2016
California	Fresno	Fresno	2715 N Millbrook Avenue	2/3/2016
California	Glenn	Willows	5627 County Road 69	5/12/2004
California	Glenn	Willows	5627 County Road 69	5/12/2004
California	Humboldt	Fortuna	1788 Penn Ave	3/2/2004
California	Humboldt	Fortuna	1788 Penn Ave	3/2/2004
California	Humboldt	Mckinleyville	2331 Central Ave 4	3/25/2004
California	Humboldt	Eureka	1984 Gage Ln	4/27/2004
California	Humboldt	Blue Lake	113 Raymar Ave	5/9/2005
California	Humboldt	Eureka	1034 14th St	6/6/2005
California	Humboldt	Eureka	1034 14th St	6/6/2005
California	Humboldt	Eureka	1323 Summer Street	6/15/2006
California	Humboldt	Arcata	258 Lupin Avenue	8/30/2006
California	Humboldt	Arcata	258 Lupin Avenue	8/30/2006
California	Imperial	Holtville	819 1/2 Fern St	1/28/2004
California	Imperial	Holtville	819 1/2 Fern St	1/28/2004
California	Imperial	Holtville	2300 Slayton Rd	2/5/2004
California	Imperial	Seeley	2205 Haskell Rd	7/20/2004

California	Imperial	Holtville	819 1/2 Fern Ave	3/20/2006
California	Imperial	Holtville	819 1/2 Fern Ave	3/20/2006
California	Kern	Shafter	18478 S Shafter Ave	1/23/2004
California	Kern	Shafter	18478 S Shafter Ave	1/23/2004
California	Kern	Delano	1305 20th Ave	2/4/2004
California	Kern	Delano	1305 20th Ave	2/4/2004
California	Kern	Bakersfield	8614 Fuller	2/22/2004
California	Kern	Bakersfield	2600 Norman Ave	5/26/2004
California	Kern	Bakersfield	2600 Norman Ave	5/26/2004
California	Kern	Shafter	31396 Burbank Ave	6/12/2004
California	Kern	Taft	412 Kern St	8/26/2004
California	Kern	Lake Isabella	3105 Wenyor	9/21/2004
California	Kern	Lake Isabella	3105 Wenyor	9/21/2004
California	Kern	Ridgecrest	709 W Atkins Ave	12/9/2004
California	Kern	Bakersfield	321 Oakdale Dr	3/15/2005
California	Kern	Bakersfield	2714 Allen Rd	3/22/2005
California	Kern	Bakersfield	2714 Allen Rd	3/22/2005
California	Kern	Taft	217 Lierly St	6/20/2005
California	Kern	Bakersfield	2314 Center St	10/19/2005
California	Kern	Bakersfield	200 Miraflores	2/28/2006
California	Kern	Bakersfield	200 Miraflores	2/28/2006
California	Kern	Bakersfield	101 Agarnsey Ln	3/20/2006
California	Kern	Bakersfield	101 Agarnsey Ln	3/20/2006
California	Kern	Bakersfield	109 Clyde Street	4/26/2006
California	Kern	Bakersfield	109 Clyde Street	4/26/2006
California	Kern	Bakersfield	200 Miraflores Avenue	3/18/2007
California	Kern	Bakersfield	200 Miraflores Avenue	3/18/2007
California	Kern	Ridgecrest	345 West Moyer Avenue	6/4/2007
California	Kern	Ridgecrest	345 West Moyer Avenue	6/4/2007
California	Kern	Lamont	10224 San Emidio Street	7/11/2007
California	Kern	Lamont	10224 San Emidio Street	7/11/2007
California	Kern	Lamont	8008 Middleton Lane	5/19/2008
California	Kern	Lamont	8008 Middleton Lane	5/19/2008
California	Kern	Johannesburg	405 Broadway Avenue	10/9/2008
California	Kern	Johannesburg	405 Broadway Avenue	10/9/2008
California	Kern	Bakersfield	8th Street	6/22/2009
California	Kern	Bakersfield	3801 Newcombe Court	3/3/2011
California	Kern	Bakersfield	3801 Newcombe Court	3/3/2011
California	Kern	Bakersfield	3804 La Tonia Court	3/3/2011
California	Kern	Bakersfield	3804 La Tonia Court	3/3/2011
California	Kern	Bakersfield	218 El Tejon Avenue	7/8/2011
California	Kern	Bakersfield	218 El Tejon Avenue	7/8/2011
California	Kern	Bakersfield	7601 Redbank	12/13/2011
California	Kern	Bakersfield	7601 Redbank	12/13/2011
California	Kings	Unincorporated	6260 Barstow Ave	5/21/2004
California	Kings	Unincorporated	6260 Barstow Ave	5/21/2004
California	Kings	Hanford	11111 9 3/4 Avenue	4/16/2007

California	Kings	Hanford	11111 9 3/4 Avenue	4/16/2007
California	Lake	Lakeport	525 Esplanade St	1/27/2004
California	Lake	Clearlake	13660 East Lake Dr	4/19/2004
California	Lake	Clearlake	13660 East Lake Dr	4/19/2004
California	Lake	Clearlake	15888 19th St	4/28/2004
California	Lake	Clearlake	15888 19th St	4/28/2004
California	Lake	Finley	3424 Stone Dr	9/15/2004
California	Lake	Finley	3424 Stone Dr	9/15/2004
California	Lake	Lower Lake	10243 Siegler Canyon Rd	11/17/2004
California	Lake	Lower Lake	10243 Siegler Canyon Rd	11/17/2004
California	Lake	Clearlake	16537 35th Ave	6/18/2005
California	Lake	Nice	6643 Collier	2/15/2006
California	Lake	Clearlake	13820 Manakee Drive	1/20/2010
California	Lake	Clearlake	13820 Manakee Drive	1/20/2010
California	Los Angeles	Redondo Beach	208 B Ave	1/4/2004
California	Los Angeles	Los Angeles	2742 Lanfranco St 7	1/7/2004
California	Los Angeles	Covina	444 Citrus N Ave	1/13/2004
California	Los Angeles	Santa Fe Springs	11462 Telegraph Rd	1/14/2004
California	Los Angeles	Littlerock	8632 Avenue U E	1/21/2004
California	Los Angeles	Long Beach	2520 Pacific Coast E Hwy 221	1/27/2004
California	Los Angeles	Lancaster	3995 Avenue H W	3/3/2004
California	Los Angeles	East Los Angeles	4135 Floral Ave	3/5/2004
California	Los Angeles	Compton	1016 Poinsettia S Ave	3/10/2004
California	Los Angeles	Llano	25757 V E Ave	3/24/2004
California	Los Angeles	Palmdale	38233 Hendon Dr	4/3/2004
California	Los Angeles	Torrance	4111 Pacific Coast Highway 308	4/11/2004
California	Los Angeles	Norwalk	11026 Imperial E Hwy 10	4/21/2004
California	Los Angeles	Los Angeles	560 Keenan Ave	5/12/2004
California	Los Angeles	La Canada Flintri	5016 Angeles Crest Hwy	5/25/2004
California	Los Angeles	Los Angeles	5320 1/2 Ithaca Ave	6/22/2004
California	Los Angeles	Whittier	8171 Washington Ave	6/24/2004
California	Los Angeles	Long Beach	1401 11 E St	7/1/2004
California	Los Angeles	Signal Hill	2210 Gaviota N Ave C	7/6/2004
California	Los Angeles	Glendora	19104 Manua Loa	7/21/2004
California	Los Angeles	Los Angeles	21150 Hobart	8/18/2004
California	Los Angeles	La Puente	410 Evanwood Ave	9/22/2004
California	Los Angeles	Baldwin Park	3109 Robinette Ave	9/28/2004
California	Los Angeles	San Dimas	1717 Monte Vista Dr	10/7/2004
California	Los Angeles	Pomona	320 Jefferson W Ave	10/19/2004
California	Los Angeles	Lynwood	10868 Drury Ln	10/29/2004
California	Los Angeles	El Monte	11828 Emery St	11/18/2004
California	Los Angeles	El Monte	4350 Ranger Ave	11/29/2004
California	Los Angeles	La Puente	18631 Altario St	1/13/2005
California	Los Angeles	Lancaster	42705 6th E St	2/3/2005
California	Los Angeles	Downey	9322 Stamps Ave	2/18/2005
California	Los Angeles	City Of Commerce	5820 Ramon Ct	4/14/2005
California	Los Angeles	San Pedro	975 5th W St	8/3/2005



California	Los Angeles	Winnetka	8474 Quartz Ave	9/28/2005
California	Los Angeles	Van Nuys	15149 Domino St	11/8/2005
California	Los Angeles	Whittier	6133 Mcnees Ave	1/14/2006
California	Los Angeles	Panorama City	8154 Allott	1/19/2006
California	Los Angeles	Wilmington	1724 Fries Ave	2/17/2006
California	Los Angeles	Gardena	14903 Chadron Ave 1	3/1/2006
California	Los Angeles	Los Angeles	1406 Gordon Street	3/26/2006
California	Los Angeles	Long Beach	2124 Mc Kenzie Avenue	4/25/2006
California	Los Angeles	Lancaster	44634 Date Avenue	6/2/2006
California	Los Angeles	Shadow Hills	10339 Johanna Avenue	6/22/2006
California	Los Angeles	Los Angeles	123 S Lake Street	7/14/2006
California	Los Angeles	Sylmar	12600 Bradley Street	7/19/2006
California	Los Angeles	Diamond Bar	2620 Castlerock Road	8/1/2006
California	Los Angeles	Covina	19850 Arrow Highway	8/6/2006
California	Los Angeles	Los Angeles	3015 Sunnynook Drive	8/11/2006
California	Los Angeles	Palmdale	38566 East 35th Street	10/3/2006
California	Los Angeles	Los Angeles	244 47th Place	10/12/2006
California	Los Angeles	Los Angeles	244 West 47th Place	10/12/2006
California	Los Angeles	Pomona	1347 Cambrin Road	12/7/2006
California	Los Angeles	Los Angeles	11630 West 207th Street	12/7/2006
California	Los Angeles	Cerritos	12513 Sandy Creek Lane	3/9/2007
California	Los Angeles	Long Beach	1624 Junipero Avenue	4/4/2007
California	Los Angeles	Whittier	10816 Townley Drive	5/11/2007
California	Los Angeles	Huntington Park	2505 Olive Street	5/15/2007
California	Los Angeles	South Gate	2634 Palm Place	5/29/2007
California	Los Angeles	Pomona	260 La Verne Avenue	7/12/2007
California	Los Angeles	Lancaster	45448 Elm	7/14/2007
California	Los Angeles	Wilmington	1630 Sandison Street	7/20/2007
California	Los Angeles	Los Angeles	321 Westminster Avenue	8/9/2007
California	Los Angeles	Los Angeles	1216 Hanover Avenue	8/12/2007
California	Los Angeles	Huntington Park	6418 Seville	9/18/2007
California	Los Angeles	Los Angeles	359 71st Street	10/10/2007
California	Los Angeles	Diamond Bar	749 Featherwood Drive	11/1/2007
California	Los Angeles	Long Beach	3613 La Jara Street	11/14/2007
California	Los Angeles	Los Angeles	3744 59th Street	12/20/2007
California	Los Angeles	Van Nuys	7400 Sepulveda Boulevard	2/12/2008
California	Los Angeles	Los Angeles	218 1/2 54th Street	3/14/2008
California	Los Angeles	Los Angeles	4154 Compton Avenue	4/17/2008
California	Los Angeles	Downey	10350 Haledon Avenue	5/21/2008
California	Los Angeles	Baldwin Park	4442 Edra Avenue	6/16/2008
California	Los Angeles	Encino	17448 Ventura Boulevard	8/11/2008
California	Los Angeles	Bellflower	17122 Downey Avenue	11/2/2008
California	Los Angeles	Huntington Park	2409 Olive Street	11/18/2008
California	Los Angeles	Long Beach	1875 Lime Avenue	12/22/2008
California	Los Angeles	Los Angeles	6118 Hooper Street	4/24/2009
California	Los Angeles	Bell	3717 Bell Avenue	6/6/2009
California	Los Angeles	Los Angeles	5170 South Normandie Avenue	1/3/2010

California	Los Angeles	Los Angeles	2109 Estrella Avenue	2/2/2010
California	Los Angeles	Long Beach	2345 East Harding Street	2/4/2010
California	Los Angeles	Long Beach	2454 Easy Avenue	2/10/2010
California	Los Angeles	Santa Fe Springs	13310 Telegraph Road	4/14/2010
California	Los Angeles	Bell Gardens	7534 Purdy Street	5/1/2010
California	Los Angeles	Inglewood	8815 South Van Ness Avenue	5/4/2010
California	Los Angeles	Los Angeles	6516 South Main Street	6/2/2010
California	Los Angeles	Norwalk	12618 Studebaker Road	6/14/2010
California	Los Angeles	Hawthorne	12600 Prairie Avenue	7/19/2010
California	Los Angeles	Hawthorne	2851 West 120th Street	7/22/2010
California	Los Angeles	Los Angeles	213 1/2 West 66 Street	9/21/2010
California	Los Angeles	Hawthorne	13611 Doty Avenue	2/3/2011
California	Los Angeles	Los Angeles	1564 East 117th Street	4/4/2013
California	Los Angeles	Artesia	11635 Artesia Boulevard	5/1/2013
California	Los Angeles	Beverly Hills	712 North Rexford Drive	6/1/2013
California	Los Angeles	Covina	771 Rancho Simi Drive	6/1/2016
California	Los Angeles	Compton	14502 S Keene Ave	8/14/2016
California	Los Angeles	Gardena	1218 W 134th St	9/25/2016
California	Los Angeles	North Hollywood	7829 Nagle Av	12/10/2017
California	Los Angeles	Lancaster	42835 San Francisco Av	12/10/2017
California	Madera	Chowchilla	18899 Road 16	4/28/2004
California	Madera	Chowchilla	1304 Colusa Ave A	1/25/2005
California	Madera	Madera	21442 Avenue 19 Ave	2/10/2005
California	Madera	Madera	815 East Clinton Avenue	8/29/2006
California	Madera	Madera	18697 Avenue Pass	8/21/2007
California	Madera	Madera	512 Fein Street	8/25/2007
California	Madera	Madera	35626 14 1/2 Avenue	2/1/2008
California	Madera	Madera	13577 20th Avenue	9/4/2008
California	Madera	Madera	19184 Ave 18	5/15/2014
California	Madera	Madera	25816 Avenue 18 1/2	6/14/2016
California	Madera	Madera	11265 Iowa Av	12/27/2017
California	Mendocino	Fort Bragg	16900 Franklin Road	5/9/2006
California	Mendocino	Willits	65000 Sherwood Ridge Road	2/20/2008
California	Mendocino	Redwood Valley	9800 West Road	4/9/2009
California	Mendocino	Philo	3500 Little Mill Creek Road	5/6/2010
California	Mendocino	Fort Bragg	621 West St	9/16/2016
California	Mendocino	Hopland	14410 Mountain House Rd	9/21/2016
California	Merced	Merced	2536 Lobo	2/4/2004
California	Merced	Stevinson	18910 W 6th St	2/10/2004
California	Merced	Merced	3613 N Garner Rd	2/27/2004
California	Merced	Livingston	5679 Arena Way	4/6/2004
California	Merced	Hilmar	20295 August Rd	4/15/2004
California	Merced	Cressey	9835 Cressey	6/3/2004
California	Merced	Delhi	16235 Redbud Ct	6/29/2004
California	Merced	South Dos Palos	8827 W K St	7/23/2004
California	Merced	Winton	9605 Eucalyptus Ave	8/8/2004
California	Merced	Winton	6280 Central Ave	8/8/2004

California	Merced	Hilmar	19511 Williams Ave	10/13/2004
California	Merced	Merced	321 S 59 S Hwy	1/3/2005
California	Merced	Gustine	8450 Highway 33 S Hwy	3/2/2005
California	Merced	Atwater	9000 Moran Ave	5/11/2005
California	Merced	Atwater	1236 Hull Rd	9/23/2005
California	Merced	Stevinson	23875 Second Avenue	3/27/2006
California	Merced	Los Banos	313 J Street	8/11/2006
California	Merced	Atwater	1001 Sandpiper Way	11/15/2006
California	Merced	Delhi	8620 Hinton	11/15/2006
California	Merced	Merced	824 S Freya	1/25/2007
California	Merced	Winton	7409 Amanda Drive	3/13/2007
California	Merced	Merced	2499 East Gerard Avenue	3/21/2007
California	Merced	Merced	14717 East 272nd	9/6/2007
California	Merced	Hilmar	250 N Union	10/12/2007
California	Merced	Merced	5 West 25th Street 2	1/16/2008
California	Merced	Stevinson	2917 Cemetery Road	2/20/2008
California	Merced	Stevinson	2991 Cemetery	2/20/2008
California	Merced	Winton	6814 Arlene Way	3/12/2008
California	Merced	Atwater	4146 South Elliott Road	8/11/2008
California	Merced	Delhi	15575 August Avenue	9/8/2008
California	Merced	Ballico	11368 North Santa Fe Avenue	1/10/2010
California	Merced	Hilmar	19542 East First Street	4/1/2010
California	Merced	Winton	7125 North Vine Avenue	4/21/2010
California	Merced	Stevinson	2228 Nelander Avenue	4/27/2010
California	Merced	Livingston	15290 Sunset Drive	5/22/2010
California	Merced	Delhi	9640 Sands Road	6/6/2010
California	Merced	Winton	7040 Myrtle Avenue	2/8/2016
California	Merced	Atwater	2521 Boulder Dr	9/21/2016
California	Monterey	Salinas	1769 Yosemite Cir	5/21/2004
California	Monterey	Pacific Grove	316 Prescott Ln	7/16/2004
California	Monterey	Salinas	1233 East Polk Street	6/20/2007
California	Monterey	Salinas	18840 Northeast Eisenhowere I	6/20/2007
California	Monterey	Greenfield	424 7th Avenue	9/19/2010
California	Nevada	Grass Valley	439 Neal St 1	7/30/2004
California	Orange	Laguna Beach	985 Pacific Coast N Hwy	2/1/2004
California	Orange	Buena Park	7555 Beach Blvd 128	2/10/2004
California	Orange	Irvine	173 Topeka	2/11/2004
California	Orange	Tustin	13624 Estero Cir	4/24/2004
California	Orange	Santa Ana	1137 Mcfadden W	7/7/2004
California	Orange	Westminster	7681 Baylor Dr	7/15/2004
California	Orange	La Habra	2320 Story Ave	7/16/2004
California	Orange	Garden Grove	8062 Garden Grove Blvd 241	9/21/2004
California	Orange	Orange	2135 Almond W St	10/15/2004
California	Orange	Santa Ana	1233 Genoa S Dr	11/30/2004
California	Orange	Cypress	4812 Grace Avenue	4/10/2006
California	Orange	Westminster	9851 Bolsa Avenue	5/5/2006
California	Orange	Westminster	5051 Princeton Avenue	5/17/2006

California	Orange	La Palma	4761 Sharon Drive A	7/17/2006
California	Orange	Stanton	10698 Court Street	9/15/2006
California	Orange	Stanton	7701 Westbrook Way	4/19/2007
California	Orange	Yorba Linda	5471 Jefferson Street	11/13/2007
California	Orange	Fullerton	641 Commonwealth Avenue	12/7/2007
California	Orange	Anaheim	131 Magnolia Avenue	3/21/2008
California	Orange	Anaheim	3554 West Cornelia Circle	3/24/2008
California	Orange	Anaheim	1819 Cris	3/27/2008
California	Orange	Anaheim	1261 Placentia Street	3/29/2008
California	Orange	Anaheim	2500 East Terrace Street	4/8/2008
California	Orange	Santa Ana	1314 Harbor Boulevard	4/9/2008
California	Orange	Garden Grove	9755 Bixby Avenue	4/11/2008
California	Orange	Costa Mesa	929 Joann Street	5/13/2008
California	Orange	Santa Ana	3012 Halladay	5/19/2008
California	Orange	Santa Ana	412 Baker Street	5/21/2008
California	Orange	Orange	207 Esplande Street	5/30/2008
California	Orange	Santa Ana	702 Santa Ana Boulevard	7/14/2008
California	Orange	Anaheim	622 Velare Avenue	9/16/2008
California	Orange	Westminster	13100 Goldenwest Street	4/28/2009
California	Orange	Santa Ana	1450 Auto Drive	5/11/2009
California	Orange	Garden Grove	10042 Lampson Avenue	5/13/2009
California	Orange	Westminster	6942 Garden Grove Boulevard	5/21/2009
California	Orange	Buena Park	7111 Beach Boulevard	2/10/2010
California	Orange	Garden Grove	13691 Barnett Way	2/13/2010
California	Orange	Anaheim	1303 West Marlboro Avenue	2/22/2010
California	Orange	Placentia	745 Dunn	3/16/2010
California	Orange	Irvine	87 Pinestone	3/23/2010
California	Orange	Orange	2300 North Tustin Avenue	3/29/2010
California	Orange	Huntington Beach	8230 Talbert	4/7/2010
California	Orange	Santa Ana	4417 Morningside	4/28/2010
California	Orange	Brea	2595 Imperial Highway	5/20/2010
California	Orange	Santa Ana	800 South Sullivan Street D3	12/23/2011
California	Orange	Anaheim	10141 Gravier St	12/8/2017
California	Plumas	Portola	5630 Casey Jones Road	4/14/2006
California	Plumas	Chester	460 Melissa Avenue	10/11/2007
California	Plumas	Quincy Junction	1426 Butterfly Valley Road	2/17/2010
California	Plumas	Portola	324 Bella Vista	3/9/2010
California	Riverside	Desert Hot Springs	66366 6th St	1/20/2004
California	Riverside	Riverside	344 N State 148	1/28/2004
California	Riverside	Hemet	531 Cedar Ln 2	2/7/2004
California	Riverside	Perris	332 W 11th St	2/8/2004
California	Riverside	Hemet	1675 Cobble Ln	2/11/2004
California	Riverside	Cathedral City	68557 C Street	2/16/2004
California	Riverside	Hemet	1097 N State St 2	2/18/2004
California	Riverside	Glen Avon Heights	4080 Conning	2/29/2004
California	Riverside	Corona	734 Viewtop Ln	3/12/2004
California	Riverside	El Cerrito	19078 Rising Sun Rd	3/12/2004

California	Riverside	Norco	2574 Ridgecrest	3/16/2004
California	Riverside	Hemet	772 N State	3/24/2004
California	Riverside	Hemet	225 S Elk St 36	3/30/2004
California	Riverside	Riverside	5861 Mitchell	3/31/2004
California	Riverside	Corona	995 Pomona Rd 17	4/2/2004
California	Riverside	Beaumont	34250 San Timiteo Canyon Rd	4/15/2004
California	Riverside	Beaumont	1016 Palm Ave	4/19/2004
California	Riverside	Lake Elsinore	17911 Thoreson	4/29/2004
California	Riverside	Hemet	43939 Florida Ave	5/4/2004
California	Riverside	Hemet	585 S Santa Fe	5/15/2004
California	Riverside	Winchester	33091 Willard	5/20/2004
California	Riverside	Hemet	2688 E Florida Ave 18	6/4/2004
California	Riverside	Indio	46540 Padua Cir	6/9/2004
California	Riverside	Anza	57310 Valley Vista	6/11/2004
California	Riverside	Perris	143 Perou St	6/27/2004
California	Riverside	Victorville	20197 Nandina Ave	7/9/2004
California	Riverside	Corona	1330 W 8th St 18	7/21/2004
California	Riverside	Perris	618 Bond Dr	7/29/2004
California	Riverside	San Jacinto	437 Mead	8/2/2004
California	Riverside	Moreno Valley	25204 Bridle Trail	8/29/2004
California	Riverside	Indio	47800 Madison St 169	9/21/2004
California	Riverside	Lake Matthews	17224 Cajon Dr	9/28/2004
California	Riverside	Banning	1007 Linda Vista Rd	10/26/2004
California	Riverside	Victorville	22875 Rios	11/16/2004
California	Riverside	Menifee	26814 Madera Ct	12/6/2004
California	Riverside	Hemet	4400 Florida W Ave 117	12/8/2004
California	Riverside	Hemet	41251 Rope Rd	1/29/2005
California	Riverside	Perris	4715 Wade Ave	3/3/2005
California	Riverside	San Jacinto	344 N State St Sp 196	6/15/2005
California	Riverside	Perris	19881 Gustin Rd	12/12/2005
California	Riverside	Hemet	525 Gilbert N 49	1/20/2006
California	Riverside	Lake Elsinore	34323 Sunrise Drive	1/27/2006
California	Riverside	Corona	446 Francis E St	2/2/2006
California	Riverside	San Jacinto	610 Washington E Ave	2/22/2006
California	Riverside	Hemet	25873 Riverview Lane	3/15/2006
California	Riverside	Desert Hot Sprin	13255 Mexquite Avenue	3/23/2006
California	Riverside	San Jacinto	182 De Anza	4/20/2006
California	Riverside	Nuevo	22788 Via Santana	4/21/2006
California	Riverside	Calimesa	9453 Sharondale Road	6/8/2006
California	Riverside	Riverside	11235 Cypress	6/27/2006
California	Riverside	Mountain Cente	63137 Jeraboa Road	4/12/2007
California	Riverside	Corona	379 East Rancho Road	1/2/2008
California	Riverside	Norco	3117 Shadow Canyon Circle	1/31/2008
California	Riverside	Hemet	32809 Red Mountain Road	2/18/2008
California	Riverside	Palm Springs	383 Vereda Norte	6/20/2008
California	Riverside	Perris	21747 Webster Avenue	8/7/2008
California	Riverside	Perris	21881 Oleander Avenue	8/29/2008



California	Riverside	Mira Loma	10351 Oak Bark Lane	11/12/2008
California	Riverside	Desert Hot Sprin	12155 Ocotillo Road	4/29/2009
California	Riverside	Hemet	871 San Mateo Circle	5/21/2009
California	Riverside	Temecula	29774 Calle Pantano	2/2/2010
California	Riverside	Riverside	4080 Pedley Road	2/5/2010
California	Riverside	Banning	514 East Victory Avenue	3/21/2010
California	Riverside	Riverside	11744 Hazeldell Drive	4/2/2010
California	Riverside	Riverside	12172 Severn Way	4/2/2010
California	Riverside	Perris	644 Primrose Place	4/8/2011
California	Riverside	Perris	2520 Spectacular Bid Street	7/29/2014
California	Riverside	Moreno Valley	16329 Saddleback Lane	2/3/2015
California	Riverside	Moreno Valley	25399 Todd Drive	8/15/2015
California	Riverside	Moreno Valley	16329 Saddlebrook Lane	2/9/2016
California	Riverside	Hemet	1610 Bluejay Way	3/2/2016
California	Riverside	Indio	43430 Monroe St	9/3/2016
California	Riverside	Coachella	731 Orchard St	10/4/2016
California	Riverside	Mira Loma	12332 Kern River Dr	12/6/2017
California	Riverside	Temecula	30984 Lolita Rd	12/7/2017
California	Sacramento	Sacramento	4405 23rd St	2/4/2004
California	Sacramento	Sacramento	4719 Hayford Way	2/24/2004
California	Sacramento	Sacramento	7624 Birdie Ct	3/23/2004
California	Sacramento	Sacramento	1536 Strader Ave	3/26/2004
California	Sacramento	Sacramento	5867 Auburn Blvd 30	3/30/2004
California	Sacramento	Sacramento	2530 Street S 8	4/1/2004
California	Sacramento	Rancho Cordova	10892 Walnutwood Way	4/4/2004
California	Sacramento	Elverta	2495 Rhine Way	8/5/2004
California	Sacramento	Sacramento	3534 Summer Park Dr 354	10/8/2004
California	Sacramento	Elk Grove	5354 Jade Creek	2/23/2005
California	Sacramento	Elverta	2110 Quail Ranch Court	2/28/2006
California	Sacramento	Sacramento	4144 Cabinet Circle	3/6/2006
California	Sacramento		5140 W Sherman Island Road	5/13/2006
California	Sacramento	Sacramento	7662 Country Park Drive	6/6/2006
California	Sacramento	Sacramento	5230 Palm	1/30/2007
California	Sacramento	Sacramento	2681 Fairfield Street	2/13/2007
California	Sacramento	Citrus Heights	7401 Lovato	6/23/2007
California	Sacramento	Sacramento	6316 Welty Way	12/3/2008
California	Sacramento	Galt	132 4th	4/20/2010
California	San Bernardino	Fontana	14430 Santa Ana	1/15/2004
California	San Bernardino	Ontario	844 Wysteria E Ct	1/21/2004
California	San Bernardino	Redlands	1034 Alta St	1/28/2004
California	San Bernardino	Victorville	16717 C St	1/30/2004
California	San Bernardino	Chino	11838 Central Ave 93	2/11/2004
California	San Bernardino	Rialto	349 N Lilac	2/17/2004
California	San Bernardino	Apple Valley	21845 Arapahoe St 1	2/17/2004
California	San Bernardino	Victorville	16868 Stoddard Wells Rd	2/19/2004
California	San Bernardino	Twentynine Palms	4828 Lear Ave	2/22/2004
California	San Bernardino	Hesperia	14926 Fir St	2/25/2004

California	San Bernardino	San Bernardino	1443 Cedar 23	3/9/2004
California	San Bernardino	Victorville	15330 Condor Rd	3/9/2004
California	San Bernardino	Newberry Spring	52875 Bedford Rd	3/25/2004
California	San Bernardino	Fontana	13519 Arrow Rt	3/30/2004
California	San Bernardino	Twentynine Palms	7580 Mac Rd	3/31/2004
California	San Bernardino	San Bernardino	1443 Cedar St 1	4/9/2004
California	San Bernardino	Twentynine Palms	5665 Aeronia	4/15/2004
California	San Bernardino	Baker	71759 Baker Blvd	4/16/2004
California	San Bernardino	Highland	7409 Los Feliz Dr	4/23/2004
California	San Bernardino	San Bernardino	3160 N State St	4/23/2004
California	San Bernardino	Phelan	8135 Joshua St	4/27/2004
California	San Bernardino	Chino	12018 Central Ave	5/13/2004
California	San Bernardino	Highland	25715 Lime St	5/18/2004
California	San Bernardino	Apple Valley	10620 Matilija	5/21/2004
California	San Bernardino	Highland	28457 Merrion Ave	5/21/2004
California	San Bernardino	San Bernardino	2176 Amanda St	5/21/2004
California	San Bernardino	Joshua Tree	62475 Cove Ln	5/27/2004
California	San Bernardino	Apple Valley	10808 Mills Rd	6/2/2004
California	San Bernardino	Barstow	24966 Camino Del Sol St	6/7/2004
California	San Bernardino	Hesperia	15356 Pendleton	6/16/2004
California	San Bernardino	Twentynine Palms	68077 Indian Trail	6/16/2004
California	San Bernardino	Muscoy	2544 3rd St	6/23/2004
California	San Bernardino	Newberry Spring	47962 Horner Rd	6/24/2004
California	San Bernardino	Hesperia	11976 Mariposa Rd	7/3/2004
California	San Bernardino	Ontario	1506 E Highland Ct	7/26/2004
California	San Bernardino	Fontana	7642 Kempster Ave	9/7/2004
California	San Bernardino	Phelan	6721 Nielson Rd	9/17/2004
California	San Bernardino	Barstow	2577 Community Blvd	9/18/2004
California	San Bernardino	Joshua Tree	3255 Sunset Rd	9/26/2004
California	San Bernardino	Rancho Cucamonga	7651 Effen	10/1/2004
California	San Bernardino	Hesperia	7892 Alston	10/1/2004
California	San Bernardino	Newberry Spring	35377 Newberry Rd	10/11/2004
California	San Bernardino	Phelan	11480 Macron	10/19/2004
California	San Bernardino	Victorville	17053 B St	10/19/2004
California	San Bernardino	Victorville	16688 Hughes	10/21/2004
California	San Bernardino	Redlands	28565 San Timoteo Canyon	10/25/2004
California	San Bernardino	San Bernardino	1162 E 2nd	11/16/2004
California	San Bernardino	Bloomington	16742 14th St	11/17/2004
California	San Bernardino	Barstow	29779 N 1st	11/18/2004
California	San Bernardino	Chino Hills	15553 Esther St	12/13/2004
California	San Bernardino	San Bernardino	2547 3rd Ave	12/28/2004
California	San Bernardino	Trona	13860 Fremont St 2	12/30/2004
California	San Bernardino	Barstow	434 S Second St 1	1/1/2005
California	San Bernardino	Upland	359 Seventh St	1/5/2005
California	San Bernardino	San Bernardino	123 E 11th St	1/19/2005
California	San Bernardino	San Bernardino	1318 E Gould St	1/22/2005
California	San Bernardino	Redlands	2155 Citrus Ave 112	2/14/2005

California	San Bernardino	Yucaipa	12470 15th St	5/25/2005
California	San Bernardino	Hesperia	10721 Maple St	7/29/2005
California	San Bernardino	Victorville	16262 Yucca Ave	8/1/2005
California	San Bernardino	San Bernardino	11571 5th St	8/29/2005
California	San Bernardino	Victorville	11550 White Rd	10/17/2005
California	San Bernardino	Hesperia	9553 Los Banos Ave	1/12/2006
California	San Bernardino	Victorville	13126 Mesa	2/7/2006
California	San Bernardino	Ontario	956 Princeton W St	2/10/2006
California	San Bernardino	Victorville	16755 Union St B	2/24/2006
California	San Bernardino	Victorville	15618 Topango Road	3/2/2006
California	San Bernardino	San Bernardino	2131 Genevieve Street	3/10/2006
California	San Bernardino	Victorville	13602 Nassau Drive	3/15/2006
California	San Bernardino	San Bernardino	756 W 19 St	3/16/2006
California	San Bernardino	Fontana	17265 Lurelane Street	3/20/2006
California	San Bernardino	Redlands	828 6th Street	3/23/2006
California	San Bernardino	Hesperia	11516 Hawthorne	3/25/2006
California	San Bernardino	Newberry Spring	42378 Silver Valley Road	4/21/2006
California	San Bernardino	Hesperia	9393 Hickory	6/8/2006
California	San Bernardino	Hesperia	10983 4th Avenue	6/9/2006
California	San Bernardino	Oro Grande	21451 National Trails Highway	6/13/2006
California	San Bernardino	Fontana	13449 Ivy	6/15/2006
California	San Bernardino	Loma Linda	26232 Newport Avenue	8/1/2006
California	San Bernardino	Yermo	37933 Grandview Avenue	8/10/2006
California	San Bernardino	Yucca Valley	58620 San Marino Drive	9/6/2006
California	San Bernardino	San Bernardino	19829 Kendall Drive	9/12/2006
California	San Bernardino	San Bernardino	2292 Portola Street	10/13/2006
California	San Bernardino	Apple Valley	12618 Pocono Road	10/15/2006
California	San Bernardino	Fontana	14349 Figwood Drive	12/13/2006
California	San Bernardino	Victorville	14349 Hesperia Road	12/21/2006
California	San Bernardino	Apple Valley	20024 Happy Trails Highway	1/4/2007
California	San Bernardino	Hesperia	13010 Prairie Trail	2/22/2007
California	San Bernardino	Pinon Hills	11475 Prado Road	3/27/2007
California	San Bernardino	Victorville	13852 Burning Tree Lane	5/3/2007
California	San Bernardino	Redlands	511 Redlands Boulevard	5/16/2007
California	San Bernardino	Colton	1822 Admiralty Street	6/15/2007
California	San Bernardino	San Bernardino	243 Meridian Avenue	7/18/2007
California	San Bernardino	Victorville	16753 Zenda Street	8/6/2007
California	San Bernardino	Ontario	740 Camalot	9/10/2007
California	San Bernardino	San Bernardino	223 49th	11/7/2007
California	San Bernardino	San Bernardino	1431 7th Street	11/26/2007
California	San Bernardino	Adelanto	17526 Keats Road	11/29/2007
California	San Bernardino	Rialto	624 Etiwanda Avenue	12/22/2007
California	San Bernardino	Joshua Tree	8997 Tortuga Road	1/14/2008
California	San Bernardino	San Bernardino	6317 Bonnie Street	4/3/2008
California	San Bernardino	Fontana	16411 Athol Street	4/17/2008
California	San Bernardino	San Bernardino	7234 Dwight Way	7/1/2008
California	San Bernardino	Landers	57646 Linn Road	10/14/2008

California	San Bernardino	Hesperia	9519 Maple Avenue	10/18/2008
California	San Bernardino	Hinkley	23572 State Highway 58	4/5/2009
California	San Bernardino	Apple Valley	9611 Navajo Road	5/5/2009
California	San Bernardino	Victorville	13143 Sleepy Ridge Lane	3/5/2010
California	San Bernardino	San Bernardino	205 West Benedict Road	4/2/2010
California	San Diego	Boulevard	2605 Paseo Alta Ct	1/7/2004
California	San Diego	San Ysidro	905 Hwy Caliente Rd	1/16/2004
California	San Diego	San Diego	875 Hotel S Cir	1/30/2004
California	San Diego	Santee	8593 Magnolia Ave	1/30/2004
California	San Diego	Escondido	1306 Ronda Ave	3/23/2004
California	San Diego	Fallbrook	422 Catalpa Ln	5/19/2004
California	San Diego	San Diego	6173 Fauna Drive	5/21/2004
California	San Diego	Lakeside	11441 El Nopal	8/12/2004
California	San Diego	Escondido	431 4th E Ave 1b	8/31/2004
California	San Diego	San Diego	4242 34th St D	9/16/2004
California	San Diego	Vista	1280 Hacienda Dr G6	11/24/2004
California	San Diego	Escondido	16975 Guejito Rd	3/3/2005
California	San Diego	Escondido	1825 East Valley Way	6/6/2006
California	San Diego	Vista	1710 Avocado Drive	9/14/2006
California	San Diego	Oceanside	3965 Brown Street	9/20/2006
California	San Diego	Vista	663 Eucalyptus	4/3/2007
California	San Diego	La Puente	1254 Bannon	5/10/2007
California	San Diego	San Diego	3835 Midway #203 Drive	6/20/2007
California	San Diego	Vista	526 Mar Vista Drive	11/29/2007
California	San Diego	Vista	1610 N Santa Fe	4/9/2008
California	San Diego	Valley Center	30118 Miller Road	11/7/2008
California	San Diego	San Diego	9777 De La Amistad Viaduct	6/12/2009
California	San Diego	Escondido Juncti	1531 Montiel	1/20/2010
California	San Diego	Carlsbad	847 Laguna	8/8/2010
California	San Diego	Carlsbad	382 Acacia	8/8/2010
California	San Diego	Alpine	404 Summerhill Terrace	12/2/2013
California	San Francisco	San Francisco	35 Belvedere St 5	3/29/2006
California	San Joaquin	Stockton	7790 N Ashley Ln	1/20/2004
California	San Joaquin	Stockton	9800 E Eight Mile Rd	4/16/2004
California	San Joaquin	Stockton	5708 N Highway 99	4/18/2004
California	San Joaquin	Stockton	1560 Silver Creek	4/22/2004
California	San Joaquin	Stockton	10285 Hildreth Ln	6/30/2004
California	San Joaquin	Stockton	2717 W March Ln	7/31/2004
California	San Joaquin	Stockton	2654 W March Ln 304	8/4/2004
California	San Joaquin	Stockton	3416 Farmington E Rd 2	8/26/2004
California	San Joaquin	Stockton	2274 E Fremont	9/25/2004
California	San Joaquin	Stockton	2071 La Jolla Dr	4/25/2005
California	San Joaquin	Stockton	2553 Michaelangelo Drive	6/1/2006
California	San Joaquin	Tracy	14703 Finck Road	8/3/2006
California	San Joaquin	Stockton	301 Morada	4/19/2007
California	San Joaquin	Manteca	481 South Union Road	4/20/2007
California	San Joaquin	Lathrop	15523 Sixth Street	10/11/2007



California	San Joaquin	Tracy	11422 West Larch Road	3/14/2008
California	San Luis Obispo	Atascadero	1400 San Ramon	1/5/2004
California	San Luis Obispo	Atascadero	4080 Dolores Avenue	3/14/2006
California	San Luis Obispo	Grover Beach	448 North 9th Street	3/30/2006
California	San Luis Obispo	Morro Bay	525 Atascadero Road	7/12/2006
California	San Luis Obispo	San Luis Obispo	3500 Bullock	8/29/2006
California	San Luis Obispo	Paso Robles	749 Orchard	9/5/2006
California	San Luis Obispo	Templeton	30 Danelion Road	1/15/2007
California	San Luis Obispo	Nipomo	155 East Price Street	4/29/2008
California	San Luis Obispo	San Luis Obispo	1771 Cordova	12/7/2011
California	San Mateo	East Palo Alto	1894 Bay Road	6/4/2006
California	San Mateo	Belmont	926 South Road	6/21/2006
California	San Mateo	Daly City	439 Bonnie Street	1/14/2010
California	Santa Clara	San Jose	3570 Columbine Dr	1/15/2004
California	Santa Clara	San Jose	110 Roundtable Dr 1	2/8/2004
California	Santa Clara	Gilroy	7860 Driftwood Ter A	4/3/2004
California	Santa Clara	San Jose	1374 Randol Ave	5/5/2004
California	Santa Clara	Santa Clara	1232 Warburton Ave	6/8/2004
California	Santa Clara	San Jose	90 Saddlebrook Dr	6/22/2004
California	Santa Clara	San Jose	935 Foxchase Dr 413	9/21/2004
California	Santa Clara	Morgan Hill	6760 Croy Rd	9/29/2004
California	Santa Clara	Los Altos	25562 Fernhill Dr	10/26/2004
California	Santa Clara	San Jose	2251 Lansford Ave	11/15/2004
California	Santa Clara	San Jose	1425 Stahl St	10/16/2005
California	Santa Clara	San Jose	1560 Darlene Ave	1/24/2006
California	Santa Clara	San Jose	1919 Fruitdale Avenue	5/11/2006
California	Santa Clara	San Jose	4075 Hobart Avenue	4/27/2007
California	Santa Clara	Campbell	768 Nevins Street	7/11/2007
California	Santa Clara	San Jose	2475 Glen Angus Way	2/21/2008
California	Santa Clara	Santa Clara	2597 Borax Drive	2/22/2008
California	Santa Clara	San Jose	843 Spindrift Way	3/18/2008
California	Santa Clara	San Jose	1480 Douglas Street	3/20/2008
California	Santa Clara	San Jose	71 Avenida Espana	5/29/2008
California	Santa Clara	San Jose	973 Idlewood Drive	8/31/2008
California	Santa Clara	San Jose	800 Saratoga Avenue A308	6/10/2010
California	Santa Clara	Gilroy	2250 Roop Rd Road	8/19/2010
California	Santa Clara	San Jose	5674 San Felipe Road	8/26/2010
California	Santa Clara	Santa Clara	2147 Newhall Street	3/9/2011
California	Santa Clara	San Jose	315 N 21st Street	9/18/2015
California	Santa Clara	Santa Clara	930 El Camino Real	5/19/2016
California	Santa Cruz	Soquel	2600 41st St	8/12/2004
California	Santa Cruz	Santa Cruz	911 Soquel Ave	3/18/2005
California	Santa Cruz	Santa Cruz	231 Felix Street	5/2/2006
California	Santa Cruz	Santa Cruz	870 17th Avenue	9/29/2006
California	Santa Cruz	Watsonville	216 Silverleaf Drive	10/17/2007
California	Santa Cruz	Santa Cruz	15769 Comstock Mill Road	3/13/2008
California	Santa Cruz	Capitola	1066 41st Avenue	9/12/2010

California	Shasta	Redding	1420 Arizona Street	2/2/2004
California	Shasta	Redding	781 S Street	3/21/2004
California	Shasta	Redding	12691 Williamson Rd	3/30/2004
California	Shasta	Anderson	6465 Saddle Trail Rd	7/29/2004
California	Shasta	Redding	80 Churn Creek Rd	7/18/2005
California	Shasta	Igo	14463 Windwalker Ln	3/27/2006
California	Shasta	Shingletown	7498 Hilda Rd	4/13/2006
California	Shasta	Redding	3115 Stratford Avenue	9/19/2006
California	Shasta	Redding	1571 College View Drive	8/29/2007
California	Shasta	Redding	13922a Sundust Road	3/11/2010
California	Siskiyou	Weed	208 Jackson St	2/21/2004
California	Siskiyou	Dorris	2100 Sheepy Island Rd 437	3/3/2004
California	Solano	Vallejo	1130 Monterey St	2/12/2004
California	Solano	Dixon	805 N Adams St 110	3/23/2004
California	Solano	Vallejo	1163 Lewis Ave	3/30/2004
California	Solano	Vallejo	618 Main St	4/20/2004
California	Solano	Vallejo	136 Hogan St	5/14/2004
California	Solano	Suisun City	515 Crested Dr	3/9/2005
California	Solano	Vacaville	7234 Shelton Ln	9/29/2005
California	Solano	Dixon	9155 Olmo Rd	3/3/2006
California	Solano	Vallejo	318 Taper Avenue	1/31/2008
California	Solano	Vacaville	148 Lomita Avenue	3/5/2008
California	Solano	Vallejo	264 Flyingcloud Court	4/30/2010
California	Stanislaus	Ceres	4837 Faith Home Rd 119	1/1/2004
California	Stanislaus	Oakdale	143 N 6th St	1/5/2004
California	Stanislaus	Modesto	3356 Maze W Blvd	1/17/2004
California	Stanislaus	Hickman	948 Hickman Rd	1/20/2004
California	Stanislaus	Modesto	1520 Prospect Ln	1/24/2004
California	Stanislaus	Stanislaus	13660 Carpenter Rd	2/7/2004
California	Stanislaus	Waterford	575 E St	3/5/2004
California	Stanislaus	Turlock	6407 Mitchell Rd	4/12/2004
California	Stanislaus	Turlock	1625 Larkspur St	6/29/2004
California	Stanislaus	Ceres	4022 Esmail Keyes	7/2/2004
California	Stanislaus	Modesto	1312 Mchenry 111	7/13/2004
California	Stanislaus	Modesto	2009 Monticello Ave	7/13/2004
California	Stanislaus	Modesto	1516 Bollinger Ct	9/1/2004
California	Stanislaus	Modesto	1240 N 9th St 10	9/5/2004
California	Stanislaus	Denair	5319 Berkeley Ave	9/19/2004
California	Stanislaus	Modesto	8100 Yosemite Blvd	10/3/2004
California	Stanislaus	Oakdale	13537 Orange Blossom Rd	10/22/2004
California	Stanislaus	Oakdale	410 Arboles Way	10/26/2004
California	Stanislaus	Turlock	265 Ironwood	10/30/2004
California	Stanislaus	Turlock	357 E Olive Ave	11/4/2004
California	Stanislaus	Oakdale	755 River Ave	11/29/2004
California	Stanislaus	Oakdale	445 N Fifth	12/6/2004
California	Stanislaus	Modesto	3708 Almeria Dr	12/11/2004
California	Stanislaus	Ceres	2033 Hackett Rd	1/18/2005

California	Stanislaus	Denair	4540 Arnold Rd	2/2/2005
California	Stanislaus	Modesto	400 Algen Ave	2/2/2005
California	Stanislaus	Modesto	1022 Calder Ct	3/26/2005
California	Stanislaus	Grayson	1705 Hito Dr	4/7/2005
California	Stanislaus	Modesto	205 Glacier Ave	1/18/2006
California	Stanislaus	Riverbank	3939 Minniear Ave	1/31/2006
California	Stanislaus	Modesto	3500 Plain View Road	3/7/2006
California	Stanislaus	Ceres	527 Mitchell Rd	3/22/2006
California	Stanislaus	Ceres	3707 Monte Vista E Ave	3/24/2006
California	Stanislaus	Modesto	1411 Scenic Drive	4/24/2006
California	Stanislaus	Modesto	110 Wisenor	5/18/2006
California	Stanislaus	Modesto	2008 Stracker Way	6/8/2006
California	Stanislaus	Modesto	620 Paradise Road	9/13/2006
California	Stanislaus	Modesto	306 Locust Street	9/14/2006
California	Stanislaus	Ceres	1743 Central	10/20/2006
California	Stanislaus	Modesto	665 7th Street	12/4/2006
California	Stanislaus	Modesto	1331 Paradise Road	6/3/2007
California	Stanislaus	Turlock	201 G Street	6/26/2007
California	Stanislaus	Turlock	1105 Berea	9/15/2007
California	Stanislaus	Turlock	1090 Denair Avenue	1/6/2008
California	Stanislaus	Newman	531 Lady Slipper	1/15/2008
California	Stanislaus	Turlock	1125 South Tegner Road A	2/16/2008
California	Stanislaus	Turlock	3800 Crowell Road	4/18/2008
California	Stanislaus	Modesto	1016 East Marlow	6/19/2008
California	Stanislaus	Hickman	861 Meier Road	6/19/2008
California	Stanislaus	Modesto	1016 Marlow	6/19/2008
California	Stanislaus	Turlock	590 Minaret Avenue	8/5/2008
California	Stanislaus	Ceres	112 Taylor Road	8/25/2008
California	Stanislaus	Ceres	1948 Evans Road	11/16/2008
California	Stanislaus	Ceres	1528 Evans Road	11/18/2008
California	Stanislaus	Turlock	677 North Soderquist Road	12/15/2008
California	Stanislaus	Denair	18000 Keyes Road	4/14/2009
California	Stanislaus	Turlock	4519 Moffett Road	4/22/2009
California	Stanislaus	Patterson	1830 Orange Avenue	5/3/2009
California	Stanislaus	Ceres	3107 East Taylor Road	5/19/2009
California	Stanislaus	Turlock	6107 Mountain View Road	5/19/2009
California	Stanislaus	Ceres	3107 Taylor Road	5/19/2009
California	Stanislaus	Modesto	1898 Skylane Way	5/21/2009
California	Stanislaus	Oakdale	20601 Warnerville Road	5/28/2009
California	Stanislaus	Turlock	460 Moffet Road	5/29/2009
California	Stanislaus	Riverbank	2924 Stanislaus Street	6/18/2009
California	Stanislaus	Oakdale	10742 Pioneer Avenue	6/30/2009
California	Stanislaus	Ceres	2329 6th Street	2/5/2010
California	Stanislaus	Turlock	1180 West Linwood Avenue	2/9/2010
California	Stanislaus	Riverbank	3238 Pocket Avenue	5/22/2010
California	Stanislaus	Newman	1200 Main Street	7/26/2010
California	Stanislaus	Modesto	1600 French	8/11/2011

California	Stanislaus	Hughson	1828 White Birtch Drive	8/28/2011
California	Stanislaus	Modesto	1749 Poland	2/9/2012
California	Sutter	Yuba City	2898 Mckenly Rd	1/11/2004
California	Sutter	Yuba City	1400 Lytle Rd	2/17/2004
California	Sutter	Yuba City	1718 Elmer Rd	3/10/2004
California	Sutter	Yuba City	1292 Harter Rd	5/11/2004
California	Sutter	Sutter	2235 Madrone St	5/17/2004
California	Sutter	Yuba City	1619 Franklin Rd K	6/7/2004
California	Sutter	Yuba City	1081 Northridge Dr	9/1/2004
California	Sutter	Yuba City	400 Walton N Ave 3	9/2/2004
California	Sutter	Yuba City	761 Chestnut St	10/18/2004
California	Sutter	Yuba City	413 Pine St	10/30/2004
California	Sutter	Yuba City	1368 Hutchinson A	11/5/2004
California	Sutter	Live Oak	2691 Stafford Dr	11/10/2004
California	Sutter	Yuba City	24 Central Ave	12/11/2004
California	Sutter	Yuba City	132 S Walton Ave A	12/22/2004
California	Sutter	Yuba City	1587 Gray Ave	2/15/2005
California	Sutter	Live Oak	9755 O St	4/7/2005
California	Sutter	Yuba City	1341 Dustin Dr 39	9/1/2005
California	Sutter	Yuba City	4098 Marlette Rd	1/23/2006
California	Sutter	Yuba City	1115 Marcia Avenue	2/18/2006
California	Sutter	Yuba City	1250 Kenny Drive	5/19/2006
California	Sutter	Yuba City	617 Forbes Avenue	1/2/2007
California	Tehama	Corning	6330 Piedmont Rd	9/27/2004
California	Tehama	Corning	323 Rio Del Rey Court	7/31/2006
California	Tehama	Red Bluff	19932 Sawtooth Drive	8/1/2006
California	Tehama	Los Molinos	24881 68th	4/28/2010
California	Trinity	Trinity Center	360 Maude Avenue	3/11/2007
California	Tulare	Woodville	16477 Hudson Ave	1/29/2004
California	Tulare	Porterville	27003 Avenue 120	2/7/2004
California	Tulare	Lindsay	1445 E Honolulu	3/24/2004
California	Tulare	Dinuba	39780 Road 56	3/31/2004
California	Tulare	Tulare	26442 99 Hwy 210	5/26/2004
California	Tulare	Porterville	670 E Poplar	1/7/2006
California	Tulare	Porterville	1611 E Success Drive	1/7/2006
California	Tulare	Cutler	39500 Road 136	4/28/2006
California	Tulare	Tipton	14144 Road 152	8/9/2006
California	Tulare	Dinuba	38929 Road 84	8/17/2006
California	Ventura	N/a	5892 Santa Clara Rd	2/22/2006
California	Ventura	Ventura	1300 Saratoga Street	5/4/2006
California	Ventura	Fillmore	2989 West W Telegraph Road H	6/14/2006
California	Ventura	Oxnard	765 Kohala Street	11/9/2006
California	Ventura	Thousand Oaks	982 East Janas Road	3/20/2007
California	Yolo	West Sacramento	1155 Linden Rd	1/13/2004
California	Yolo	Woodland	1730 Donner Way	3/10/2004
California	Yolo	West Sacramento	1900 Evergreen Avenue	3/30/2007
California	Yuba	Marysville	1118 I St	4/6/2004



California	Yuba	Marysville	1205 E 22nd St	4/12/2004
California	Yuba	Marysville	222 H St	4/14/2004
California	Yuba	Marysville	1804 Hile Ave C	5/12/2004
California	Yuba	Marysville	1505 Ramirez Rd	5/20/2004
California	Yuba	Arboga	13814 Charlies Ln	5/27/2004
California	Yuba	Marysville	5956 Park Ave O	7/18/2004
California	Yuba	Marysville	5818 Park Ave	8/3/2004
California	Yuba	Marysville	5931 Redburn Ave	8/8/2004
California	Yuba	Marysville	1735 N Beale Rd	9/10/2004
California	Yuba	Olivehurst	3735 Arboga Rd	9/27/2004
California	Yuba	Olivehurst	4456 College	9/28/2004
California	Yuba	Marysville	2209 Boulton Way	10/18/2004
California	Yuba	Marysville	976 Kay St	10/25/2004
California	Yuba	Olivehurst	1941 14th St	11/3/2004
California	Yuba	Olivehurst	4461 College Way	11/17/2004
California	Yuba	Marysville	5395 Feather River Blvd	12/21/2004
California	Yuba	Olivehurst	1696 10th Ave	1/27/2005
California	Yuba	Marysville	5528 Alicia Ave	2/22/2005
California	Yuba	Marysville	5696 Arboga Rd	3/9/2005
California	Yuba	Marysville	1100 E 17th St 36	5/18/2005
California	Yuba	Marysville	885 Grand Ave	5/24/2005
California	Yuba	Marysville	209 E St	12/13/2005
California	Yuba	Marysville	1097 Vine Ave	1/12/2006
California	Yuba	Olivehurst	1440 Broadway Rd	1/17/2006
California	Yuba	Loma Rica	5124 Wolf Trail	1/25/2006
California	Yuba	Olivehurst	3948 Shimer Rd	1/31/2006
California	Yuba	Olivehurst	4605 Summers Ln	1/31/2006
California	Yuba	Marysville	647 Ramirez Rd B	2/16/2006
California	Yuba	Marysville	714 Boyer Road	3/30/2006
California	Yuba	Marysville	5514 Feather River Boulevard	7/13/2006
California	Yuba	Marysville	8369 Hwy 70	10/3/2006
California	Yuba	Marysville	7340 Doc Adams Road	10/9/2006
California	Yuba	Marysville	1164 Redwood Avenue	6/11/2007
California	Yuba	Marysville	4499 East Erle Road	7/7/2007

**PACIFIC COMMUNITIES BUILDER, INC.  
TENTATIVE TRACT NO. 31225  
PERRIS, RIVERSIDE COUNTY, CALIFORNIA**

**PROJECT No. 2870-CR  
AUGUST 31, 2021  
APPENDIX C**

# **APPENDIX C**

## **PHOTOGRAPHS**



**PHOTOGRAPHS**  
**Tentative Tract No. 31225**  
**Perris, Riverside County, California**



**1. View north from southeast corner of Site.**



**2. View northwest from southeast corner of Site.**



**PHOTOGRAPHS**  
**Tentative Tract No. 31225**  
**Perris, Riverside County, California**



**3. View west from southeast corner of Site.**



**4. View north from southwest corner of Site.**



**PHOTOGRAPHS**  
**Tentative Tract No. 31225**  
**Perris, Riverside County, California**





**PHOTOGRAPHS**  
**Tentative Tract No. 31225**  
**Perris, Riverside County, California**



**7. View east from northwest corner of Site.**



**8. View southeast from northwest corner of Site.**



**PHOTOGRAPHS**  
**Tentative Tract No. 31225**  
**Perris, Riverside County, California**



**9. View south from northwest corner of Site.**



**10. View south from northeast corner of Site.**



**PHOTOGRAPHS**  
**Tentative Tract No. 31225**  
**Perris, Riverside County, California**



**11. View southwest from northeast corner of Site.**



**12. View west from northeast corner of Site.**



**PACIFIC COMMUNITIES BUILDER, INC.  
TENTATIVE TRACT NO. 31225  
PERRIS, RIVERSIDE COUNTY, CALIFORNIA**

**PROJECT No. 2870-CR  
AUGUST 31, 2021  
APPENDIX D**

# **APPENDIX D**

## **ENVIRONMENTAL DATABASE REPORT**



**Lantana Project**

NA

Perris, CA 92570

Inquiry Number: 6616871.2s

August 11, 2021

# The EDR Radius Map™ Report with GeoCheck®



6 Armstrong Road, 4th floor  
Shelton, CT 06484  
Toll Free: 800.352.0050  
[www.edrnet.com](http://www.edrnet.com)

# TABLE OF CONTENTS

<u>SECTION</u>	<u>PAGE</u>
Executive Summary .....	ES1
Overview Map .....	2
Detail Map .....	3
Map Findings Summary .....	4
Map Findings .....	9
Orphan Summary .....	134
Government Records Searched/Data Currency Tracking .....	GR-1
 <b><u>GEOCHECK ADDENDUM</u></b>	
Physical Setting Source Addendum .....	A-1
Physical Setting Source Summary .....	A-2
Physical Setting SSURGO Soil Map .....	A-6
Physical Setting Source Map .....	A-16
Physical Setting Source Map Findings .....	A-18
Physical Setting Source Records Searched .....	PSGR-1

***Thank you for your business.***  
 Please contact EDR at 1-800-352-0050  
 with any questions or comments.

### Disclaimer - Copyright and Trademark Notice

This Report contains certain information obtained from a variety of public and other sources reasonably available to Environmental Data Resources, Inc. It cannot be concluded from this Report that coverage information for the target and surrounding properties does not exist from other sources. **NO WARRANTY EXPRESSED OR IMPLIED, IS MADE WHATSOEVER IN CONNECTION WITH THIS REPORT. ENVIRONMENTAL DATA RESOURCES, INC. SPECIFICALLY DISCLAIMS THE MAKING OF ANY SUCH WARRANTIES, INCLUDING WITHOUT LIMITATION, MERCHANTABILITY OR FITNESS FOR A PARTICULAR USE OR PURPOSE. ALL RISK IS ASSUMED BY THE USER. IN NO EVENT SHALL ENVIRONMENTAL DATA RESOURCES, INC. BE LIABLE TO ANYONE, WHETHER ARISING OUT OF ERRORS OR OMISSIONS, NEGLIGENCE, ACCIDENT OR ANY OTHER CAUSE, FOR ANY LOSS OF DAMAGE, INCLUDING, WITHOUT LIMITATION, SPECIAL, INCIDENTAL, CONSEQUENTIAL, OR EXEMPLARY DAMAGES. ANY LIABILITY ON THE PART OF ENVIRONMENTAL DATA RESOURCES, INC. IS STRICTLY LIMITED TO A REFUND OF THE AMOUNT PAID FOR THIS REPORT.** Purchaser accepts this Report "AS IS". Any analyses, estimates, ratings, environmental risk levels or risk codes provided in this Report are provided for illustrative purposes only, and are not intended to provide, nor should they be interpreted as providing any facts regarding, or prediction or forecast of, any environmental risk for any property. Only a Phase I Environmental Site Assessment performed by an environmental professional can provide information regarding the environmental risk for any property. Additionally, the information provided in this Report is not to be construed as legal advice.

Copyright 2020 by Environmental Data Resources, Inc. All rights reserved. Reproduction in any media or format, in whole or in part, of any report or map of Environmental Data Resources, Inc., or its affiliates, is prohibited without prior written permission. EDR and its logos (including Sanborn and Sanborn Map) are trademarks of Environmental Data Resources, Inc. or its affiliates. All other trademarks used herein are the property of their respective owners.

## EXECUTIVE SUMMARY

A search of available environmental records was conducted by Environmental Data Resources, Inc (EDR). The report was designed to assist parties seeking to meet the search requirements of EPA's Standards and Practices for All Appropriate Inquiries (40 CFR Part 312), the ASTM Standard Practice for Environmental Site Assessments (E 1527-13), the ASTM Standard Practice for Environmental Site Assessments for Forestland or Rural Property (E 2247-16), the ASTM Standard Practice for Limited Environmental Due Diligence: Transaction Screen Process (E 1528-14) or custom requirements developed for the evaluation of environmental risk associated with a parcel of real estate.

### TARGET PROPERTY INFORMATION

#### ADDRESS

NA  
PERRIS, CA 92570

#### COORDINATES

Latitude (North): 33.7956170 - 33° 47' 44.22"  
Longitude (West): 117.2359870 - 117° 14' 9.55"  
Universal Transverse Mercator: Zone 11  
UTM X (Meters): 478154.5  
UTM Y (Meters): 3739326.0  
Elevation: 1496 ft. above sea level

### USGS TOPOGRAPHIC MAP ASSOCIATED WITH TARGET PROPERTY

Target Property Map: 5641330 PERRIS, CA  
Version Date: 2012  
  
West Map: 5641324 STEELE PEAK, CA  
Version Date: 2012

### AERIAL PHOTOGRAPHY IN THIS REPORT

Portions of Photo from: 20140603  
Source: USDA



MAPPED SITES SUMMARY

Target Property Address:  
 NA  
 PERRIS, CA 92570

Click on Map ID to see full detail.

MAP ID	SITE NAME	ADDRESS	DATABASE ACRONYMS	RELATIVE ELEVATION	DIST (ft. & mi.) DIRECTION
<a href="#">A1</a>	CALIFORNIA MILITARY	755 NORTH A STREET	RCRA NonGen / NLR	Lower	51, 0.010, SE
<a href="#">A2</a>	PUHSD-CALIFORNIA MIL	755 N A ST	RCRA NonGen / NLR	Lower	51, 0.010, SE
<a href="#">B3</a>	PERRIS UNION HIGH SC	300 W METZ RD	RCRA-SQG	Lower	446, 0.084, SE
<a href="#">B4</a>	PUHSD-MAINTENANCE OP	300 W METZ RD	RCRA NonGen / NLR	Lower	446, 0.084, SE
<a href="#">B5</a>	LAIDLAW EDUCATION SE	300 W METZ RD	CERS HAZ WASTE, HAZNET, NPDES, CIWQS, CERS, HWTS	Lower	446, 0.084, SE
<a href="#">B6</a>	HEMET USD	300 W METZ RD	RCRA NonGen / NLR	Lower	446, 0.084, SE
<a href="#">B7</a>	PERRIS UNION HIGH SC	300 W METZ RD	HIST UST	Lower	446, 0.084, SE
<a href="#">B8</a>	LAIDLAW TRANSIT PERR	300 W METZ RD	LUST, SWEEPS UST, HIST UST, CA FID UST, Cortese,...	Lower	446, 0.084, SE
<a href="#">9</a>	INNOVATIVE HORIZONS	1461 NORTH A STREET	ENVIROSTOR, SCH	Lower	1238, 0.234, NNE
<a href="#">10</a>	NUEVO AM/PM	280 OLD NUEVO ROAD	LUST, Cortese, Notify 65, CERS	Lower	2075, 0.393, NE
<a href="#">11</a>	MOSS BROS., INC (MBI	225 D ST	LUST, CERS	Lower	2506, 0.475, SE
<a href="#">12</a>	PERRIS VALLEY CLEANE	75 W NUEVO RD	RCRA-SQG, ENVIROSTOR, VCP, CERS HAZ WASTE, FINDS,...	Lower	2524, 0.478, ENE
<a href="#">13</a>	WELLS, MONTE	690 PERRIS BOULEVARD	Notify 65	Lower	2735, 0.518, ESE
<a href="#">14</a>	PERRIS HIGH SCHOOL A	175 EAST NUEVO ROAD	ENVIROSTOR, SCH	Lower	3610, 0.684, ENE
<a href="#">C15</a>	ENCHANTED VALLEY ES	MT. BALDY STREET/DIA	ENVIROSTOR, SCH	Lower	3927, 0.744, SE
<a href="#">C16</a>	RAILROAD ELEMENTARY	A STREET/ALPINE DRIV	ENVIROSTOR, SCH	Lower	3927, 0.744, SE
<a href="#">C17</a>	WILSON/NUEVO ELEMENT	WILSON AVENUE/NUEVO	ENVIROSTOR, SCH	Lower	3927, 0.744, SE
<a href="#">C18</a>	EAST PERRIS ELEMENTA	MURRIETA ROAD/MILDRE	ENVIROSTOR, SCH	Lower	3927, 0.744, SE

# EXECUTIVE SUMMARY

## TARGET PROPERTY SEARCH RESULTS

The target property was not listed in any of the databases searched by EDR.

## DATABASES WITH NO MAPPED SITES

No mapped sites were found in EDR's search of available ("reasonably ascertainable ") government records either on the target property or within the search radius around the target property for the following databases:

## STANDARD ENVIRONMENTAL RECORDS

### ***Federal NPL site list***

NPL..... National Priority List  
Proposed NPL..... Proposed National Priority List Sites  
NPL LIENS..... Federal Superfund Liens

### ***Federal Delisted NPL site list***

Delisted NPL..... National Priority List Deletions

### ***Federal CERCLIS list***

FEDERAL FACILITY..... Federal Facility Site Information listing  
SEMS..... Superfund Enterprise Management System

### ***Federal CERCLIS NFRAP site list***

SEMS-ARCHIVE..... Superfund Enterprise Management System Archive

### ***Federal RCRA CORRACTS facilities list***

CORRACTS..... Corrective Action Report

### ***Federal RCRA non-CORRACTS TSD facilities list***

RCRA-TSDF..... RCRA - Treatment, Storage and Disposal

### ***Federal RCRA generators list***

RCRA-LQG..... RCRA - Large Quantity Generators  
RCRA-VSQG..... RCRA - Very Small Quantity Generators (Formerly Conditionally Exempt Small Quantity Generators)

### ***Federal institutional controls / engineering controls registries***

LUCIS..... Land Use Control Information System  
US ENG CONTROLS..... Engineering Controls Sites List

## EXECUTIVE SUMMARY

US INST CONTROLS..... Institutional Controls Sites List

### ***Federal ERNS list***

ERNS..... Emergency Response Notification System

### ***State- and tribal - equivalent NPL***

RESPONSE..... State Response Sites

### ***State and tribal landfill and/or solid waste disposal site lists***

SWF/LF..... Solid Waste Information System

### ***State and tribal leaking storage tank lists***

INDIAN LUST..... Leaking Underground Storage Tanks on Indian Land

CPS-SLIC..... Statewide SLIC Cases

### ***State and tribal registered storage tank lists***

FEMA UST..... Underground Storage Tank Listing

UST..... Active UST Facilities

AST..... Aboveground Petroleum Storage Tank Facilities

INDIAN UST..... Underground Storage Tanks on Indian Land

### ***State and tribal voluntary cleanup sites***

INDIAN VCP..... Voluntary Cleanup Priority Listing

### ***State and tribal Brownfields sites***

BROWNFIELDS..... Considered Brownfields Sites Listing

## **ADDITIONAL ENVIRONMENTAL RECORDS**

### ***Local Brownfield lists***

US BROWNFIELDS..... A Listing of Brownfields Sites

### ***Local Lists of Landfill / Solid Waste Disposal Sites***

WMUDS/SWAT..... Waste Management Unit Database

SWRCY..... Recycler Database

HAULERS..... Registered Waste Tire Haulers Listing

INDIAN ODI..... Report on the Status of Open Dumps on Indian Lands

ODI..... Open Dump Inventory

DEBRIS REGION 9..... Torres Martinez Reservation Illegal Dump Site Locations

IHS OPEN DUMPS..... Open Dumps on Indian Land

### ***Local Lists of Hazardous waste / Contaminated Sites***

US HIST CDL..... Delisted National Clandestine Laboratory Register

HIST Cal-Sites..... Historical Calsites Database

## EXECUTIVE SUMMARY

CDL..... Clandestine Drug Labs  
Toxic Pits..... Toxic Pits Cleanup Act Sites  
US CDL..... National Clandestine Laboratory Register  
PFAS..... PFAS Contamination Site Location Listing

### **Local Lists of Registered Storage Tanks**

CERS TANKS..... California Environmental Reporting System (CERS) Tanks

### **Local Land Records**

LIENS..... Environmental Liens Listing  
LIENS 2..... CERCLA Lien Information  
DEED..... Deed Restriction Listing

### **Records of Emergency Release Reports**

HMIRS..... Hazardous Materials Information Reporting System  
CHMIRS..... California Hazardous Material Incident Report System  
LDS..... Land Disposal Sites Listing  
MCS..... Military Cleanup Sites Listing  
SPILLS 90..... SPILLS 90 data from FirstSearch

### **Other Ascertainable Records**

FUDS..... Formerly Used Defense Sites  
DOD..... Department of Defense Sites  
SCRD DRYCLEANERS..... State Coalition for Remediation of Drycleaners Listing  
US FIN ASSUR..... Financial Assurance Information  
EPA WATCH LIST..... EPA WATCH LIST  
2020 COR ACTION..... 2020 Corrective Action Program List  
TSCA..... Toxic Substances Control Act  
TRIS..... Toxic Chemical Release Inventory System  
SSTS..... Section 7 Tracking Systems  
ROD..... Records Of Decision  
RMP..... Risk Management Plans  
RAATS..... RCRA Administrative Action Tracking System  
PRP..... Potentially Responsible Parties  
PADS..... PCB Activity Database System  
ICIS..... Integrated Compliance Information System  
FTTS..... FIFRA/ TSCA Tracking System - FIFRA (Federal Insecticide, Fungicide, & Rodenticide Act)/TSCA (Toxic Substances Control Act)  
MLTS..... Material Licensing Tracking System  
COAL ASH DOE..... Steam-Electric Plant Operation Data  
COAL ASH EPA..... Coal Combustion Residues Surface Impoundments List  
PCB TRANSFORMER..... PCB Transformer Registration Database  
RADINFO..... Radiation Information Database  
HIST FTTS..... FIFRA/TSCA Tracking System Administrative Case Listing  
DOT OPS..... Incident and Accident Data  
CONSENT..... Superfund (CERCLA) Consent Decrees  
INDIAN RESERV..... Indian Reservations  
FUSRAP..... Formerly Utilized Sites Remedial Action Program  
UMTRA..... Uranium Mill Tailings Sites  
LEAD SMELTERS..... Lead Smelter Sites  
US AIRS..... Aerometric Information Retrieval System Facility Subsystem



## EXECUTIVE SUMMARY

US MINES.....	Mines Master Index File
ABANDONED MINES.....	Abandoned Mines
FINDS.....	Facility Index System/Facility Registry System
DOCKET HWC.....	Hazardous Waste Compliance Docket Listing
ECHO.....	Enforcement & Compliance History Information
UXO.....	Unexploded Ordnance Sites
FUELS PROGRAM.....	EPA Fuels Program Registered Listing
CA BOND EXP. PLAN.....	Bond Expenditure Plan
CUPA Listings.....	CUPA Resources List
DRYCLEANERS.....	Cleaner Facilities
EMI.....	Emissions Inventory Data
ENF.....	Enforcement Action Listing
Financial Assurance.....	Financial Assurance Information Listing
HAZNET.....	Facility and Manifest Data
ICE.....	ICE
HIST CORTESE.....	Hazardous Waste & Substance Site List
HWP.....	EnviroStor Permitted Facilities Listing
HWT.....	Registered Hazardous Waste Transporter Database
MINES.....	Mines Site Location Listing
MWMP.....	Medical Waste Management Program Listing
NPDES.....	NPDES Permits Listing
PEST LIC.....	Pesticide Regulation Licenses Listing
PROC.....	Certified Processors Database
UIC.....	UIC Listing
UIC GEO.....	UIC GEO (GEOTRACKER)
WASTEWATER PITS.....	Oil Wastewater Pits Listing
WDS.....	Waste Discharge System
WIP.....	Well Investigation Program Case List
MILITARY PRIV SITES.....	MILITARY PRIV SITES (GEOTRACKER)
PROJECT.....	PROJECT (GEOTRACKER)
WDR.....	Waste Discharge Requirements Listing
CIWQS.....	California Integrated Water Quality System
CERS.....	CERS
NON-CASE INFO.....	NON-CASE INFO (GEOTRACKER)
OTHER OIL GAS.....	OTHER OIL & GAS (GEOTRACKER)
PROD WATER PONDS.....	PROD WATER PONDS (GEOTRACKER)
SAMPLING POINT.....	SAMPLING POINT (GEOTRACKER)
WELL STIM PROJ.....	Well Stimulation Project (GEOTRACKER)
HWTS.....	Hazardous Waste Tracking System
MINES MRDS.....	Mineral Resources Data System

### **EDR HIGH RISK HISTORICAL RECORDS**

#### ***EDR Exclusive Records***

EDR MGP.....	EDR Proprietary Manufactured Gas Plants
EDR Hist Auto.....	EDR Exclusive Historical Auto Stations
EDR Hist Cleaner.....	EDR Exclusive Historical Cleaners

### **EDR RECOVERED GOVERNMENT ARCHIVES**

#### ***Exclusive Recovered Govt. Archives***

RGA LF.....	Recovered Government Archive Solid Waste Facilities List
-------------	--

## EXECUTIVE SUMMARY

RGA LUST..... Recovered Government Archive Leaking Underground Storage Tank

### SURROUNDING SITES: SEARCH RESULTS

Surrounding sites were identified in the following databases.

Elevations have been determined from the USGS Digital Elevation Model and should be evaluated on a relative (not an absolute) basis. Relative elevation information between sites of close proximity should be field verified. Sites with an elevation equal to or higher than the target property have been differentiated below from sites with an elevation lower than the target property.

Page numbers and map identification numbers refer to the EDR Radius Map report where detailed data on individual sites can be reviewed.

Sites listed in ***bold italics*** are in multiple databases.

Unmappable (orphan) sites are not considered in the foregoing analysis.

### STANDARD ENVIRONMENTAL RECORDS

#### ***Federal RCRA generators list***

RCRA-SQG: RCRAInfo is EPA's comprehensive information system, providing access to data supporting the Resource Conservation and Recovery Act (RCRA) of 1976 and the Hazardous and Solid Waste Amendments (HSWA) of 1984. The database includes selective information on sites which generate, transport, store, treat and/or dispose of hazardous waste as defined by the Resource Conservation and Recovery Act (RCRA). Small quantity generators (SQGs) generate between 100 kg and 1,000 kg of hazardous waste per month.

A review of the RCRA-SQG list, as provided by EDR, and dated 03/22/2021 has revealed that there is 1 RCRA-SQG site within approximately 0.25 miles of the target property.

<u>Lower Elevation</u>	<u>Address</u>	<u>Direction / Distance</u>	<u>Map ID</u>	<u>Page</u>
PERRIS UNION HIGH SC EPA ID:: CAP000044958	300 W METZ RD	SE 0 - 1/8 (0.084 mi.)	B3	14

#### ***State- and tribal - equivalent CERCLIS***

ENVIROSTOR: The Department of Toxic Substances Control's (DTSC's) Site Mitigation and Brownfields Reuse Program's (SMBRP's) EnviroStor database identifies sites that have known contamination or sites for which there may be reasons to investigate further. The database includes the following site types: Federal Superfund sites (National Priorities List (NPL)); State Response, including Military Facilities and State Superfund; Voluntary Cleanup; and School sites. EnviroStor provides similar information to the information that was available in CalSites, and provides additional site information, including, but not limited to, identification of formerly-contaminated properties that have been released for reuse, properties where environmental deed restrictions have been recorded to prevent inappropriate land uses, and risk characterization information that is used to assess potential impacts to public health and the environment at contaminated sites.

A review of the ENVIROSTOR list, as provided by EDR, and dated 04/23/2021 has revealed that there are 7 ENVIROSTOR sites within approximately 1 mile of the target property.

<u>Lower Elevation</u>	<u>Address</u>	<u>Direction / Distance</u>	<u>Map ID</u>	<u>Page</u>
<b><i>INNOVATIVE HORIZONS</i></b>	<b><i>1461 NORTH A STREET</i></b>	<b><i>NNE 1/8 - 1/4 (0.234 mi.)</i></b>	<b><i>9</i></b>	<b><i>57</i></b>

## EXECUTIVE SUMMARY

Facility Id: 60002823  
Status: No Action Required

<b>PERRIS VALLEY CLEANE</b> Facility Id: 60002651 Status: Active	<b>75 W NUEVO RD</b>	<b>ENE 1/4 - 1/2 (0.478 mi.)</b>	<b>12</b>	<b>79</b>
<b>PERRIS HIGH SCHOOL A</b> Facility Id: 33820004 Status: No Further Action	<b>175 EAST NUEVO ROAD</b>	<b>ENE 1/2 - 1 (0.684 mi.)</b>	<b>14</b>	<b>120</b>
<b>ENCHANTED VALLEY ES</b> Facility Id: 33880003 Status: No Further Action	<b>MT. BALDY STREET/DIA</b>	<b>SE 1/2 - 1 (0.744 mi.)</b>	<b>C15</b>	<b>123</b>
<b>RAILROAD ELEMENTARY</b> Facility Id: 33010019 Status: No Further Action	<b>A STREET/ALPINE DRIV</b>	<b>SE 1/2 - 1 (0.744 mi.)</b>	<b>C16</b>	<b>125</b>
<b>WILSON/NUEVO ELEMENT</b> Facility Id: 33010018 Status: Inactive - Withdrawn	<b>WILSON AVENUE/NUEVO</b>	<b>SE 1/2 - 1 (0.744 mi.)</b>	<b>C17</b>	<b>128</b>
<b>EAST PERRIS ELEMENTA</b> Facility Id: 33010092 Status: No Action Required	<b>MURRIETA ROAD/MILDRE</b>	<b>SE 1/2 - 1 (0.744 mi.)</b>	<b>C18</b>	<b>131</b>

### **State and tribal leaking storage tank lists**

LUST: Leaking Underground Storage Tank (LUST) Sites included in GeoTracker. GeoTracker is the Water Boards data management system for sites that impact, or have the potential to impact, water quality in California, with emphasis on groundwater.

A review of the LUST list, as provided by EDR, has revealed that there are 3 LUST sites within approximately 0.5 miles of the target property.

<u>Lower Elevation</u>	<u>Address</u>	<u>Direction / Distance</u>	<u>Map ID</u>	<u>Page</u>
<b>LAILDLAW TRANSIT PERR</b> Database: LUST REG 8, Date of Government Version: 02/14/2005 Database: LUST, Date of Government Version: 03/08/2021 Database: RIVERSIDE CO. LUST, Date of Government Version: 06/29/2021 Status: Completed - Case Closed Facility Status: Pollution Characterization Facility Id: 970887 Global Id: T0606500506 Facility Status: 9 Global ID: T0606500506	<b>300 W METZ RD</b>	<b>SE 0 - 1/8 (0.084 mi.)</b>	<b>B8</b>	<b>46</b>
<b>NUEVO AM/PM</b> Database: LUST, Date of Government Version: 03/08/2021 Database: RIVERSIDE CO. LUST, Date of Government Version: 06/29/2021 Status: Open - Remediation Facility Id: 200824619 Global Id: T0606568183 Facility Status: 9	<b>280 OLD NUEVO ROAD</b>	<b>NE 1/4 - 1/2 (0.393 mi.)</b>	<b>10</b>	<b>60</b>
<b>MOSS BROS., INC (MBI)</b> Database: LUST, Date of Government Version: 03/08/2021	<b>225 D ST</b>	<b>SE 1/4 - 1/2 (0.475 mi.)</b>	<b>11</b>	<b>69</b>

## EXECUTIVE SUMMARY

Status: Completed - Case Closed  
Global Id: T0606500140

### **State and tribal voluntary cleanup sites**

VCP: Contains low threat level properties with either confirmed or unconfirmed releases and the project proponents have request that DTSC oversee investigation and/or cleanup activities and have agreed to provide coverage for DTSC's costs.

A review of the VCP list, as provided by EDR, and dated 04/23/2021 has revealed that there is 1 VCP site within approximately 0.5 miles of the target property.

<u>Lower Elevation</u>	<u>Address</u>	<u>Direction / Distance</u>	<u>Map ID</u>	<u>Page</u>
<b>PERRIS VALLEY CLEANE</b> Status: Active Facility Id: 60002651	<b>75 W NUEVO RD</b>	<b>ENE 1/4 - 1/2 (0.478 mi.)</b>	<b>12</b>	<b>79</b>

### **ADDITIONAL ENVIRONMENTAL RECORDS**

#### **Local Lists of Hazardous waste / Contaminated Sites**

SCH: This category contains proposed and existing school sites that are being evaluated by DTSC for possible hazardous materials contamination. In some cases, these properties may be listed in the CalSites category. depending on the level of threat to public health and safety or the environment they pose.

A review of the SCH list, as provided by EDR, and dated 04/23/2021 has revealed that there is 1 SCH site within approximately 0.25 miles of the target property.

<u>Lower Elevation</u>	<u>Address</u>	<u>Direction / Distance</u>	<u>Map ID</u>	<u>Page</u>
<b>INNOVATIVE HORIZONS</b> Facility Id: 60002823 Status: No Action Required	<b>1461 NORTH A STREET</b>	<b>NNE 1/8 - 1/4 (0.234 mi.)</b>	<b>9</b>	<b>57</b>

CERS HAZ WASTE: List of sites in the California Environmental Protection Agency (CalEPA) Regulated Site Portal which fall under the Hazardous Chemical Management, Hazardous Waste Onsite Treatment, Household Hazardous Waste Collection, Hazardous Waste Generator, and RCRA LQ HW Generator programs.

A review of the CERS HAZ WASTE list, as provided by EDR, and dated 04/19/2021 has revealed that there is 1 CERS HAZ WASTE site within approximately 0.25 miles of the target property.

<u>Lower Elevation</u>	<u>Address</u>	<u>Direction / Distance</u>	<u>Map ID</u>	<u>Page</u>
<b>LIDLAW EDUCATION SE</b>	<b>300 W METZ RD</b>	<b>SE 0 - 1/8 (0.084 mi.)</b>	<b>B5</b>	<b>18</b>



## EXECUTIVE SUMMARY

### Local Lists of Registered Storage Tanks

SWEEPS UST: Statewide Environmental Evaluation and Planning System. This underground storage tank listing was updated and maintained by a company contacted by the SWRCB in the early 1990's. The listing is no longer updated or maintained. The local agency is the contact for more information on a site on the SWEEPS list.

A review of the SWEEPS UST list, as provided by EDR, and dated 06/01/1994 has revealed that there is 1 SWEEPS UST site within approximately 0.25 miles of the target property.

<u>Lower Elevation</u>	<u>Address</u>	<u>Direction / Distance</u>	<u>Map ID</u>	<u>Page</u>
<b>LIDLAW TRANSIT PERR</b> Status: A Tank Status: A Comp Number: 65889	<b>300 W METZ RD</b>	<b>SE 0 - 1/8 (0.084 mi.)</b>	<b>B8</b>	<b>46</b>

HIST UST: Historical UST Registered Database.

A review of the HIST UST list, as provided by EDR, and dated 10/15/1990 has revealed that there are 2 HIST UST sites within approximately 0.25 miles of the target property.

<u>Lower Elevation</u>	<u>Address</u>	<u>Direction / Distance</u>	<u>Map ID</u>	<u>Page</u>
PERRIS UNION HIGH SC Facility Id: 00000065889	300 W METZ RD	SE 0 - 1/8 (0.084 mi.)	B7	45
<b>LIDLAW TRANSIT PERR</b>	<b>300 W METZ RD</b>	<b>SE 0 - 1/8 (0.084 mi.)</b>	<b>B8</b>	<b>46</b>

CA FID UST: The Facility Inventory Database contains active and inactive underground storage tank locations. The source is the State Water Resource Control Board.

A review of the CA FID UST list, as provided by EDR, and dated 10/31/1994 has revealed that there is 1 CA FID UST site within approximately 0.25 miles of the target property.

<u>Lower Elevation</u>	<u>Address</u>	<u>Direction / Distance</u>	<u>Map ID</u>	<u>Page</u>
<b>LIDLAW TRANSIT PERR</b> Facility Id: 33007157 Status: A	<b>300 W METZ RD</b>	<b>SE 0 - 1/8 (0.084 mi.)</b>	<b>B8</b>	<b>46</b>

### Other Ascertainable Records

RCRA NonGen / NLR: RCRAInfo is EPA's comprehensive information system, providing access to data supporting the Resource Conservation and Recovery Act (RCRA) of 1976 and the Hazardous and Solid Waste Amendments (HSWA) of 1984. The database includes selective information on sites which generate, transport, store, treat and/or dispose of hazardous waste as defined by the Resource Conservation and Recovery Act (RCRA). Non-Generators do not presently generate hazardous waste.

A review of the RCRA NonGen / NLR list, as provided by EDR, and dated 03/22/2021 has revealed that there are 4 RCRA NonGen / NLR sites within approximately 0.25 miles of the target property.

## EXECUTIVE SUMMARY

<u>Lower Elevation</u>	<u>Address</u>	<u>Direction / Distance</u>	<u>Map ID</u>	<u>Page</u>
CALIFORNIA MILITARY EPA ID:: CAC003019361	755 NORTH A STREET	SE 0 - 1/8 (0.010 mi.)	A1	9
PUHSD-CALIFORNIA MIL EPA ID:: CAL000314196	755 N A ST	SE 0 - 1/8 (0.010 mi.)	A2	11
PUHSD-MAINTENANCE OP EPA ID:: CAL000314200	300 W METZ RD	SE 0 - 1/8 (0.084 mi.)	B4	16
HEMET USD EPA ID:: CAL000335455	300 W METZ RD	SE 0 - 1/8 (0.084 mi.)	B6	43

Cortese: The sites for the list are designated by the State Water Resource Control Board (LUST), the Integrated Waste Board (SWF/LS), and the Department of Toxic Substances Control (Cal-Sites).

A review of the Cortese list, as provided by EDR, and dated 03/22/2021 has revealed that there are 2 Cortese sites within approximately 0.5 miles of the target property.

<u>Lower Elevation</u>	<u>Address</u>	<u>Direction / Distance</u>	<u>Map ID</u>	<u>Page</u>
<b>LAIDLAW TRANSIT PERR</b> Cleanup Status: COMPLETED - CASE CLOSED	<b>300 W METZ RD</b>	<b>SE 0 - 1/8 (0.084 mi.)</b>	<b>B8</b>	<b>46</b>
<b>NUEVO AM/PM</b> Cleanup Status: OPEN - REMEDIATION	<b>280 OLD NUEVO ROAD</b>	<b>NE 1/4 - 1/2 (0.393 mi.)</b>	<b>10</b>	<b>60</b>

Notify 65: Listings of all Proposition 65 incidents reported to counties by the State Water Resources Control Board and the Regional Water Quality Control Board. This database is no longer updated by the reporting agency.

A review of the Notify 65 list, as provided by EDR, and dated 03/12/2021 has revealed that there are 2 Notify 65 sites within approximately 1 mile of the target property.

<u>Lower Elevation</u>	<u>Address</u>	<u>Direction / Distance</u>	<u>Map ID</u>	<u>Page</u>
<b>NUEVO AM/PM</b>	<b>280 OLD NUEVO ROAD</b>	<b>NE 1/4 - 1/2 (0.393 mi.)</b>	<b>10</b>	<b>60</b>
WELLS, MONTE	690 PERRIS BOULEVARD	ESE 1/2 - 1 (0.518 mi.)	13	119

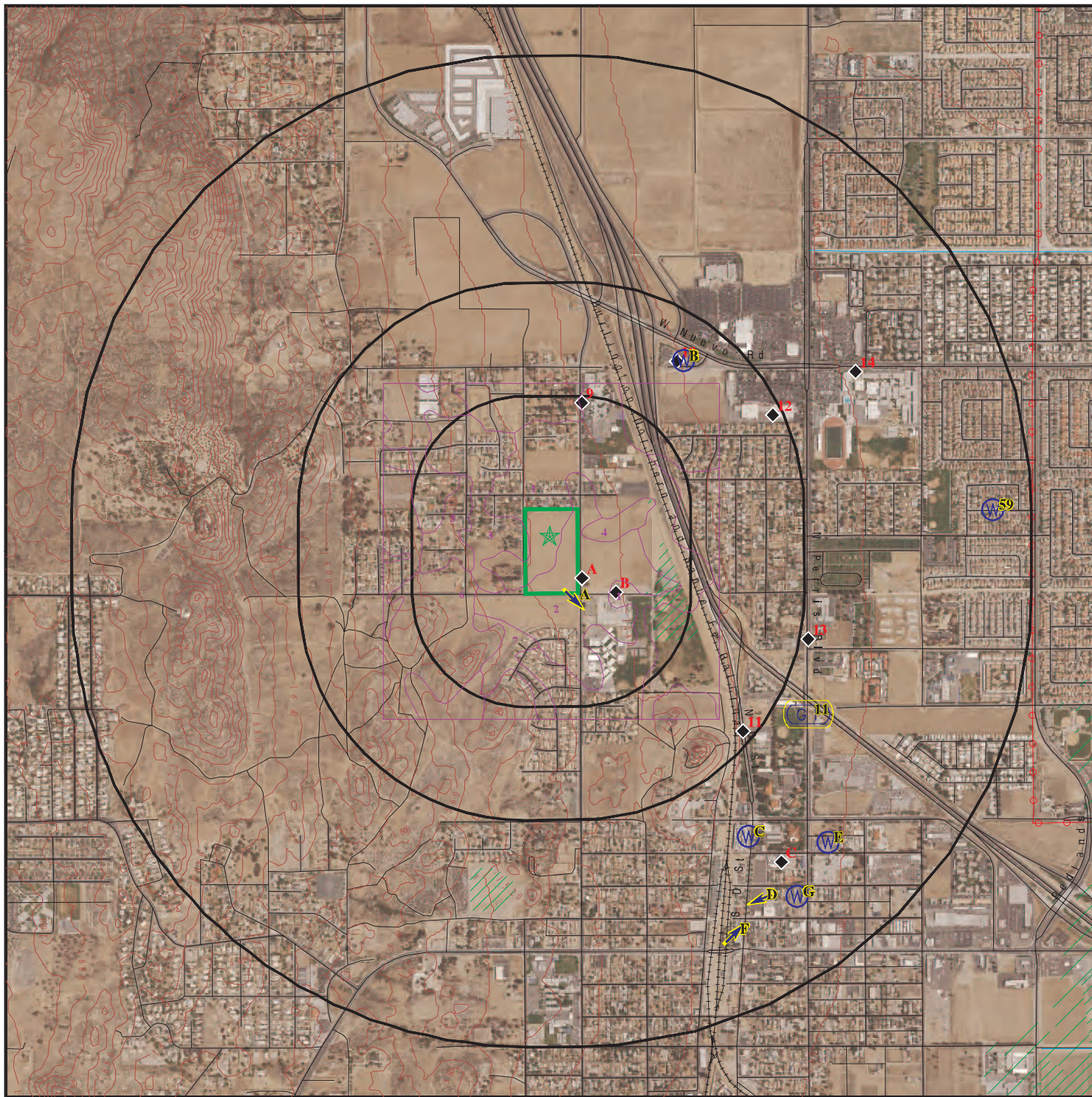
## EXECUTIVE SUMMARY

Due to poor or inadequate address information, the following sites were not mapped. Count: 3 records.

<u>Site Name</u>	<u>Database(s)</u>
MOSS BROS., INC (MBI) 2012 GRIND & OVERLAY AND METZ RD A B AND D AUTOMOTIVE	LUST, HIST CORTESE NPDES LUST



# OVERVIEW MAP - 6616871.2S



Target Property

Sites at elevations higher than or equal to the target property

Sites at elevations lower than the target property

Manufactured Gas Plants

National Priority List Sites

Dept. Defense Sites

Indian Reservations BIA

Power transmission lines

Special Flood Hazard Area (1%)

0.2% Annual Chance Flood Hazard

Areas of Concern



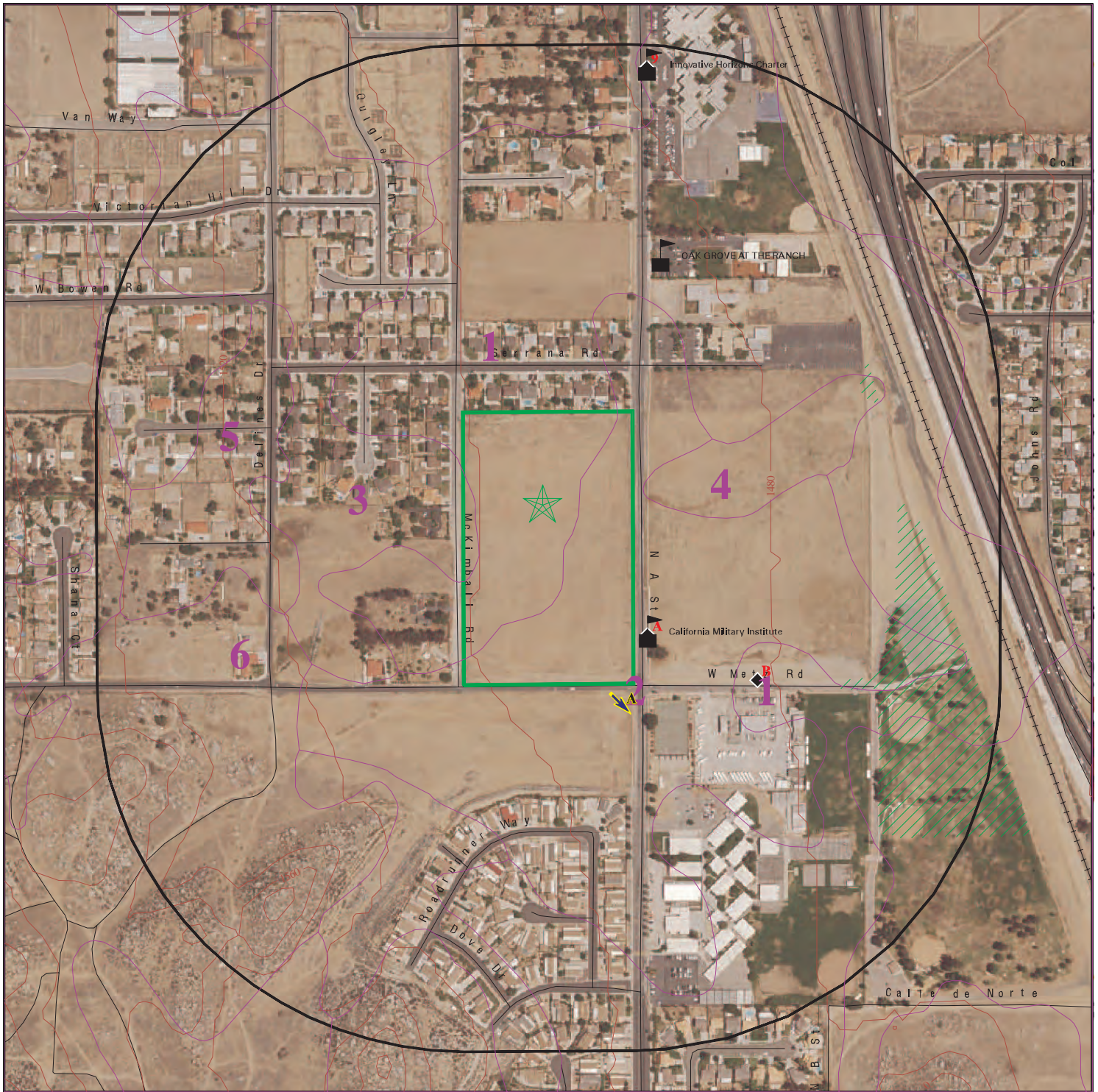
This report includes Interactive Map Layers to display and/or hide map information. The legend includes only those icons for the default map view.








SITE NAME: Lantana Project  
 ADDRESS: NA  
 Perris CA 92570  
 LAT/LONG: 33.795617 / 117.235987

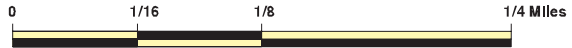
CLIENT: Geotek  
 CONTACT: FRANKLIN  
 INQUIRY #: 6616871.2s  
 DATE: August 11, 2021 7:54 pm







# DETAIL MAP - 6616871.2S



-  Target Property
-  Sites at elevations higher than or equal to the target property
-  Sites at elevations lower than the target property
-  Manufactured Gas Plants
-  Sensitive Receptors
-  National Priority List Sites
-  Dept. Defense Sites



-  Indian Reservations BIA
-  Special Flood Hazard Area (1%)
-  0.2% Annual Chance Flood Hazard
-  Areas of Concern



This report includes Interactive Map Layers to display and/or hide map information. The legend includes only those icons for the default map view.

<p><b>SITE NAME:</b> Lantana Project  <b>ADDRESS:</b> NA                  Perris CA 92570  <b>LAT/LONG:</b> 33.795617 / 117.235987</p>	<p><b>CLIENT:</b> Geotek  <b>CONTACT:</b> FRANKLIN  <b>INQUIRY #:</b> 6616871.2s  <b>DATE:</b> August 11, 2021 7:55 pm</p>
--	--

## MAP FINDINGS SUMMARY

Database	Search Distance (Miles)	Target Property	< 1/8	1/8 - 1/4	1/4 - 1/2	1/2 - 1	> 1	Total Plotted
<b>STANDARD ENVIRONMENTAL RECORDS</b>								
<b><i>Federal NPL site list</i></b>								
NPL	1.000		0	0	0	0	NR	0
Proposed NPL	1.000		0	0	0	0	NR	0
NPL LIENS	1.000		0	0	0	0	NR	0
<b><i>Federal Delisted NPL site list</i></b>								
Delisted NPL	1.000		0	0	0	0	NR	0
<b><i>Federal CERCLIS list</i></b>								
FEDERAL FACILITY	0.500		0	0	0	NR	NR	0
SEMS	0.500		0	0	0	NR	NR	0
<b><i>Federal CERCLIS NFRAP site list</i></b>								
SEMS-ARCHIVE	0.500		0	0	0	NR	NR	0
<b><i>Federal RCRA CORRACTS facilities list</i></b>								
CORRACTS	1.000		0	0	0	0	NR	0
<b><i>Federal RCRA non-CORRACTS TSD facilities list</i></b>								
RCRA-TSDF	0.500		0	0	0	NR	NR	0
<b><i>Federal RCRA generators list</i></b>								
RCRA-LQG	0.250		0	0	NR	NR	NR	0
RCRA-SQG	0.250		1	0	NR	NR	NR	1
RCRA-VSQG	0.250		0	0	NR	NR	NR	0
<b><i>Federal institutional controls / engineering controls registries</i></b>								
LUCIS	0.500		0	0	0	NR	NR	0
US ENG CONTROLS	0.500		0	0	0	NR	NR	0
US INST CONTROLS	0.500		0	0	0	NR	NR	0
<b><i>Federal ERNS list</i></b>								
ERNS	0.001		0	NR	NR	NR	NR	0
<b><i>State- and tribal - equivalent NPL RESPONSE</i></b>								
RESPONSE	1.000		0	0	0	0	NR	0
<b><i>State- and tribal - equivalent CERCLIS ENVIROSTOR</i></b>								
ENVIROSTOR	1.000		0	1	1	5	NR	7
<b><i>State and tribal landfill and/or solid waste disposal site lists</i></b>								
SWF/LF	0.500		0	0	0	NR	NR	0
<b><i>State and tribal leaking storage tank lists</i></b>								
LUST	0.500		1	0	2	NR	NR	3

## MAP FINDINGS SUMMARY

Database	Search Distance (Miles)	Target Property	< 1/8	1/8 - 1/4	1/4 - 1/2	1/2 - 1	> 1	Total Plotted
INDIAN LUST	0.500		0	0	0	NR	NR	0
CPS-SLIC	0.500		0	0	0	NR	NR	0
<b>State and tribal registered storage tank lists</b>								
FEMA UST	0.250		0	0	NR	NR	NR	0
UST	0.250		0	0	NR	NR	NR	0
AST	0.250		0	0	NR	NR	NR	0
INDIAN UST	0.250		0	0	NR	NR	NR	0
<b>State and tribal voluntary cleanup sites</b>								
VCP	0.500		0	0	1	NR	NR	1
INDIAN VCP	0.500		0	0	0	NR	NR	0
<b>State and tribal Brownfields sites</b>								
BROWNFIELDS	0.500		0	0	0	NR	NR	0
<b>ADDITIONAL ENVIRONMENTAL RECORDS</b>								
<b>Local Brownfield lists</b>								
US BROWNFIELDS	0.500		0	0	0	NR	NR	0
<b>Local Lists of Landfill / Solid Waste Disposal Sites</b>								
WMUDS/SWAT	0.500		0	0	0	NR	NR	0
SWRCY	0.500		0	0	0	NR	NR	0
HAULERS	0.001		0	NR	NR	NR	NR	0
INDIAN ODI	0.500		0	0	0	NR	NR	0
ODI	0.500		0	0	0	NR	NR	0
DEBRIS REGION 9	0.500		0	0	0	NR	NR	0
IHS OPEN DUMPS	0.500		0	0	0	NR	NR	0
<b>Local Lists of Hazardous waste / Contaminated Sites</b>								
US HIST CDL	0.001		0	NR	NR	NR	NR	0
HIST Cal-Sites	1.000		0	0	0	0	NR	0
SCH	0.250		0	1	NR	NR	NR	1
CDL	0.001		0	NR	NR	NR	NR	0
CERS HAZ WASTE	0.250		1	0	NR	NR	NR	1
Toxic Pits	1.000		0	0	0	0	NR	0
US CDL	0.001		0	NR	NR	NR	NR	0
PFAS	0.500		0	0	0	NR	NR	0
<b>Local Lists of Registered Storage Tanks</b>								
SWEEPS UST	0.250		1	0	NR	NR	NR	1
HIST UST	0.250		2	0	NR	NR	NR	2
CA FID UST	0.250		1	0	NR	NR	NR	1
CERS TANKS	0.250		0	0	NR	NR	NR	0
<b>Local Land Records</b>								
LIENS	0.001		0	NR	NR	NR	NR	0

## MAP FINDINGS SUMMARY

Database	Search Distance (Miles)	Target Property	< 1/8	1/8 - 1/4	1/4 - 1/2	1/2 - 1	> 1	Total Plotted
LIENS 2	0.001		0	NR	NR	NR	NR	0
DEED	0.500		0	0	0	NR	NR	0
<b>Records of Emergency Release Reports</b>								
HMIRS	0.001		0	NR	NR	NR	NR	0
CHMIRS	0.001		0	NR	NR	NR	NR	0
LDS	0.001		0	NR	NR	NR	NR	0
MCS	0.001		0	NR	NR	NR	NR	0
SPILLS 90	0.001		0	NR	NR	NR	NR	0
<b>Other Ascertainable Records</b>								
RCRA NonGen / NLR	0.250		4	0	NR	NR	NR	4
FUDS	1.000		0	0	0	0	NR	0
DOD	1.000		0	0	0	0	NR	0
SCRD DRYCLEANERS	0.500		0	0	0	NR	NR	0
US FIN ASSUR	0.001		0	NR	NR	NR	NR	0
EPA WATCH LIST	0.001		0	NR	NR	NR	NR	0
2020 COR ACTION	0.250		0	0	NR	NR	NR	0
TSCA	0.001		0	NR	NR	NR	NR	0
TRIS	0.001		0	NR	NR	NR	NR	0
SSTS	0.001		0	NR	NR	NR	NR	0
ROD	1.000		0	0	0	0	NR	0
RMP	0.001		0	NR	NR	NR	NR	0
RAATS	0.001		0	NR	NR	NR	NR	0
PRP	0.001		0	NR	NR	NR	NR	0
PADS	0.001		0	NR	NR	NR	NR	0
ICIS	0.001		0	NR	NR	NR	NR	0
FTTS	0.001		0	NR	NR	NR	NR	0
MLTS	0.001		0	NR	NR	NR	NR	0
COAL ASH DOE	0.001		0	NR	NR	NR	NR	0
COAL ASH EPA	0.500		0	0	0	NR	NR	0
PCB TRANSFORMER	0.001		0	NR	NR	NR	NR	0
RADINFO	0.001		0	NR	NR	NR	NR	0
HIST FTTS	0.001		0	NR	NR	NR	NR	0
DOT OPS	0.001		0	NR	NR	NR	NR	0
CONSENT	1.000		0	0	0	0	NR	0
INDIAN RESERV	1.000		0	0	0	0	NR	0
FUSRAP	1.000		0	0	0	0	NR	0
UMTRA	0.500		0	0	0	NR	NR	0
LEAD SMELTERS	0.001		0	NR	NR	NR	NR	0
US AIRS	0.001		0	NR	NR	NR	NR	0
US MINES	0.250		0	0	NR	NR	NR	0
ABANDONED MINES	0.250		0	0	NR	NR	NR	0
FINDS	0.001		0	NR	NR	NR	NR	0
DOCKET HWC	0.001		0	NR	NR	NR	NR	0
ECHO	0.001		0	NR	NR	NR	NR	0
UXO	1.000		0	0	0	0	NR	0
FUELS PROGRAM	0.250		0	0	NR	NR	NR	0
CA BOND EXP. PLAN	1.000		0	0	0	0	NR	0
Cortese	0.500		1	0	1	NR	NR	2
CUPA Listings	0.250		0	0	NR	NR	NR	0



## MAP FINDINGS SUMMARY

Database	Search Distance (Miles)	Target Property	< 1/8	1/8 - 1/4	1/4 - 1/2	1/2 - 1	> 1	Total Plotted
DRYCLEANERS	0.250		0	0	NR	NR	NR	0
EMI	0.001		0	NR	NR	NR	NR	0
ENF	0.001		0	NR	NR	NR	NR	0
Financial Assurance	0.001		0	NR	NR	NR	NR	0
HAZNET	0.001		0	NR	NR	NR	NR	0
ICE	0.001		0	NR	NR	NR	NR	0
HIST CORTESE	0.500		0	0	0	NR	NR	0
HWP	1.000		0	0	0	0	NR	0
HWT	0.250		0	0	NR	NR	NR	0
MINES	0.250		0	0	NR	NR	NR	0
MWMP	0.250		0	0	NR	NR	NR	0
NPDES	0.001		0	NR	NR	NR	NR	0
PEST LIC	0.001		0	NR	NR	NR	NR	0
PROC	0.500		0	0	0	NR	NR	0
Notify 65	1.000		0	0	1	1	NR	2
UIC	0.001		0	NR	NR	NR	NR	0
UIC GEO	0.001		0	NR	NR	NR	NR	0
WASTEWATER PITS	0.500		0	0	0	NR	NR	0
WDS	0.001		0	NR	NR	NR	NR	0
WIP	0.250		0	0	NR	NR	NR	0
MILITARY PRIV SITES	0.001		0	NR	NR	NR	NR	0
PROJECT	0.001		0	NR	NR	NR	NR	0
WDR	0.001		0	NR	NR	NR	NR	0
CIWQS	0.001		0	NR	NR	NR	NR	0
CERS	0.001		0	NR	NR	NR	NR	0
NON-CASE INFO	0.001		0	NR	NR	NR	NR	0
OTHER OIL GAS	0.001		0	NR	NR	NR	NR	0
PROD WATER PONDS	0.001		0	NR	NR	NR	NR	0
SAMPLING POINT	0.001		0	NR	NR	NR	NR	0
WELL STIM PROJ	0.001		0	NR	NR	NR	NR	0
HWTS	TP		NR	NR	NR	NR	NR	0
MINES MRDS	0.001		0	NR	NR	NR	NR	0

**EDR HIGH RISK HISTORICAL RECORDS**

***EDR Exclusive Records***

EDR MGP	1.000		0	0	0	0	NR	0
EDR Hist Auto	0.125		0	NR	NR	NR	NR	0
EDR Hist Cleaner	0.125		0	NR	NR	NR	NR	0

**EDR RECOVERED GOVERNMENT ARCHIVES**

***Exclusive Recovered Govt. Archives***

RGA LF	0.001		0	NR	NR	NR	NR	0
RGA LUST	0.001		0	NR	NR	NR	NR	0

- Totals --	0	12	2	6	6	0	26
-------------	---	----	---	---	---	---	----

## MAP FINDINGS SUMMARY

<u>Database</u>	<u>Search Distance (Miles)</u>	<u>Target Property</u>	<u>&lt; 1/8</u>	<u>1/8 - 1/4</u>	<u>1/4 - 1/2</u>	<u>1/2 - 1</u>	<u>&gt; 1</u>	<u>Total Plotted</u>
-----------------	--	----------------------------	-----------------	------------------	------------------	----------------	---------------	--------------------------

NOTES:

TP = Target Property

NR = Not Requested at this Search Distance

Sites may be listed in more than one database

Map ID  
 Direction  
 Distance  
 Elevation

MAP FINDINGS

Site

Database(s)

EDR ID Number  
 EPA ID Number

<p><b>A1</b>  <b>SE</b>  <b>&lt; 1/8</b>  <b>0.010 mi.</b>  <b>51 ft.</b></p> <p><b>Relative:</b>  <b>Lower</b></p> <p><b>Actual:</b>  <b>1489 ft.</b></p>	<p><b>CALIFORNIA MILITARY INSTITUTE</b>  <b>755 NORTH A STREET</b>  <b>PERRIS, CA 92570</b></p> <p><b>Site 1 of 2 in cluster A</b></p> <p>RCRA NonGen / NLR:      Date Form Received by Agency: 2019-06-12 00:00:00.0      Handler Name: CALIFORNIA MILITARY INSTITUTE      Handler Address: 755 NORTH A STREET      Handler City,State,Zip: PERRIS, CA 92570      EPA ID: CAC003019361      Contact Name: PERRIS UNION HIGH SCHOOL DISTRICT      Contact Address: 155 E. 4TH STREET      Contact City,State,Zip: PERRIS, CA 92570      Contact Telephone: 951-943-6369      Contact Fax: Not reported      Contact Email: JUDY.MILLER@PUHSD.ORG      Contact Title: Not reported      EPA Region: 09      Land Type: Not reported      Federal Waste Generator Description: Not a generator, verified      Non-Notifier: Not reported      Biennial Report Cycle: Not reported      Accessibility: Not reported      Active Site Indicator: Handler Activities      State District Owner: Not reported      State District: Not reported      Mailing Address: 755 NORTH A STREET      Mailing City,State,Zip: PERRIS, CA 92570      Owner Name: PUHSD/RISK MANAGMENT      Owner Type: Other      Operator Name: PERRIS UNION HIGH SCHOOL DISTRICT      Operator Type: Other      Short-Term Generator Activity: No      Importer Activity: No      Mixed Waste Generator: No      Transporter Activity: No      Transfer Facility Activity: No      Recycler Activity with Storage: No      Small Quantity On-Site Burner Exemption: No      Smelting Melting and Refining Furnace Exemption: No      Underground Injection Control: No      Off-Site Waste Receipt: No      Universal Waste Indicator: Yes      Universal Waste Destination Facility: Yes      Federal Universal Waste: No      Active Site Fed-Reg Treatment Storage and Disposal Facility: Not reported      Active Site Converter Treatment storage and Disposal Facility: Not reported      Active Site State-Reg Treatment Storage and Disposal Facility: Not reported      Active Site State-Reg Handler: ---      Federal Facility Indicator: Not reported      Hazardous Secondary Material Indicator: N      Sub-Part K Indicator: Not reported      Commercial TSD Indicator: No      Treatment Storage and Disposal Type: Not reported      2018 GPRA Permit Baseline: Not on the Baseline      2018 GPRA Renewals Baseline: Not on the Baseline      Permit Renewals Workload Universe: Not reported</p>	<p><b>RCRA NonGen / NLR</b></p> <p><b>1025839761</b>  <b>CAC003019361</b></p>
--	---	---

Map ID  
 Direction  
 Distance  
 Elevation

MAP FINDINGS

Site

Database(s)

EDR ID Number  
 EPA ID Number

**CALIFORNIA MILITARY INSTITUTE (Continued)**

**1025839761**

Permit Workload Universe:	Not reported
Permit Progress Universe:	Not reported
Post-Closure Workload Universe:	Not reported
Closure Workload Universe:	Not reported
202 GPRA Corrective Action Baseline:	No
Corrective Action Workload Universe:	No
Subject to Corrective Action Universe:	No
Non-TSDFs Where RCRA CA has Been Imposed Universe:	No
TSDFs Potentially Subject to CA Under 3004 (u)/(v) Universe:	No
TSDFs Only Subject to CA under Discretionary Auth Universe:	No
Corrective Action Priority Ranking:	No NCAPS ranking
Environmental Control Indicator:	No
Institutional Control Indicator:	No
Human Exposure Controls Indicator:	N/A
Groundwater Controls Indicator:	N/A
Operating TSDF Universe:	Not reported
Full Enforcement Universe:	Not reported
Significant Non-Complier Universe:	No
Unaddressed Significant Non-Complier Universe:	No
Addressed Significant Non-Complier Universe:	No
Significant Non-Complier With a Compliance Schedule Universe:	No
Financial Assurance Required:	Not reported
Handler Date of Last Change:	2019-06-27 14:19:52.0
Recognized Trader-Importer:	No
Recognized Trader-Exporter:	No
Importer of Spent Lead Acid Batteries:	No
Exporter of Spent Lead Acid Batteries:	No
Recycler Activity Without Storage:	No
Manifest Broker:	No
Sub-Part P Indicator:	No

Handler - Owner Operator:

Owner/Operator Indicator:	Owner
Owner/Operator Name:	PUHSD/RISK MANAGMENT
Legal Status:	Other
Date Became Current:	Not reported
Date Ended Current:	Not reported
Owner/Operator Address:	155 E. 4TH STREET
Owner/Operator City,State,Zip:	PERRIS, CA 92570
Owner/Operator Telephone:	951-943-6369
Owner/Operator Telephone Ext:	Not reported
Owner/Operator Fax:	Not reported
Owner/Operator Email:	Not reported

Owner/Operator Indicator:	Operator
Owner/Operator Name:	PERRIS UNION HIGH SCHOOL DISTRICT
Legal Status:	Other
Date Became Current:	Not reported
Date Ended Current:	Not reported
Owner/Operator Address:	155 E. 4TH STREET
Owner/Operator City,State,Zip:	PERRIS, CA 92570
Owner/Operator Telephone:	951-943-6369
Owner/Operator Telephone Ext:	Not reported
Owner/Operator Fax:	Not reported
Owner/Operator Email:	Not reported



Map ID  
Direction  
Distance  
Elevation

MAP FINDINGS

Site

Database(s)

EDR ID Number  
EPA ID Number

**CALIFORNIA MILITARY INSTITUTE (Continued)**

**1025839761**

Historic Generators:

Receive Date: 2019-06-12 00:00:00.0  
Handler Name: CALIFORNIA MILITARY INSTITUTE  
Federal Waste Generator Description: Not a generator, verified  
State District Owner: Not reported  
Large Quantity Handler of Universal Waste: No  
Recognized Trader Importer: No  
Recognized Trader Exporter: No  
Spent Lead Acid Battery Importer: No  
Spent Lead Acid Battery Exporter: No  
Current Record: Yes  
Non Storage Recycler Activity: Not reported  
Electronic Manifest Broker: Not reported

List of NAICS Codes and Descriptions:

NAICS Code: 56299  
NAICS Description: ALL OTHER WASTE MANAGEMENT SERVICES

Facility Has Received Notices of Violations:

Violations: No Violations Found

Evaluation Action Summary:

Evaluations: No Evaluations Found

**A2**  
**SE**  
**< 1/8**  
**0.010 mi.**  
**51 ft.**

**PUHSD-CALIFORNIA MILITARY INSTITUTE**  
**755 N A ST**  
**PERRIS, CA 92570**  
**Site 2 of 2 in cluster A**

**RCRA NonGen / NLR** **1025867445**  
**CAL000314196**

**Relative:**  
**Lower**  
**Actual:**  
**1489 ft.**

RCRA NonGen / NLR:  
Date Form Received by Agency: 2006-12-12 00:00:00.0  
Handler Name: PUHSD-CALIFORNIA MILITARY INSTITUTE  
Handler Address: 755 N A ST  
Handler City,State,Zip: PERRIS, CA 92570-1958  
EPA ID: CAL000314196  
Contact Name: ART FRITZ  
Contact Address: 155 E 4TH ST  
Contact City,State,Zip: PERRIS, CA 92570-2124  
Contact Telephone: 951-943-6369  
Contact Fax: 951-940-4243  
Contact Email: AFRITZ@PUHSD.ORG  
Contact Title: Not reported  
EPA Region: 09  
Land Type: Not reported  
Federal Waste Generator Description: Not a generator, verified  
Non-Notifier: Not reported  
Biennial Report Cycle: Not reported  
Accessibility: Not reported  
Active Site Indicator: Handler Activities  
State District Owner: Not reported  
State District: Not reported  
Mailing Address: 155 E 4TH ST  
Mailing City,State,Zip: PERRIS, CA 92570-2124  
Owner Name: PERRIS UNION HIGH SCHOOL DISTRICT

Map ID  
 Direction  
 Distance  
 Elevation

MAP FINDINGS

Site

Database(s)

EDR ID Number  
 EPA ID Number

**PUHSD-CALIFORNIA MILITARY INSTITUTE (Continued)**

**1025867445**

Owner Type:	Other
Operator Name:	ART FRITZ
Operator Type:	Other
Short-Term Generator Activity:	No
Importer Activity:	No
Mixed Waste Generator:	No
Transporter Activity:	No
Transfer Facility Activity:	No
Recycler Activity with Storage:	No
Small Quantity On-Site Burner Exemption:	No
Smelting Melting and Refining Furnace Exemption:	No
Underground Injection Control:	No
Off-Site Waste Receipt:	No
Universal Waste Indicator:	Yes
Universal Waste Destination Facility:	Yes
Federal Universal Waste:	No
Active Site Fed-Reg Treatment Storage and Disposal Facility:	Not reported
Active Site Converter Treatment storage and Disposal Facility:	Not reported
Active Site State-Reg Treatment Storage and Disposal Facility:	Not reported
Active Site State-Reg Handler:	---
Federal Facility Indicator:	Not reported
Hazardous Secondary Material Indicator:	N
Sub-Part K Indicator:	Not reported
Commercial TSD Indicator:	No
Treatment Storage and Disposal Type:	Not reported
2018 GPRA Permit Baseline:	Not on the Baseline
2018 GPRA Renewals Baseline:	Not on the Baseline
Permit Renewals Workload Universe:	Not reported
Permit Workload Universe:	Not reported
Permit Progress Universe:	Not reported
Post-Closure Workload Universe:	Not reported
Closure Workload Universe:	Not reported
202 GPRA Corrective Action Baseline:	No
Corrective Action Workload Universe:	No
Subject to Corrective Action Universe:	No
Non-TSDs Where RCRA CA has Been Imposed Universe:	No
TSDs Potentially Subject to CA Under 3004 (u)/(v) Universe:	No
TSDs Only Subject to CA under Discretionary Auth Universe:	No
Corrective Action Priority Ranking:	No NCAPS ranking
Environmental Control Indicator:	No
Institutional Control Indicator:	No
Human Exposure Controls Indicator:	N/A
Groundwater Controls Indicator:	N/A
Operating TSD Universe:	Not reported
Full Enforcement Universe:	Not reported
Significant Non-Complier Universe:	No
Unaddressed Significant Non-Complier Universe:	No
Addressed Significant Non-Complier Universe:	No
Significant Non-Complier With a Compliance Schedule Universe:	No
Financial Assurance Required:	Not reported
Handler Date of Last Change:	2019-07-29 17:13:45.0
Recognized Trader-Importer:	No
Recognized Trader-Exporter:	No
Importer of Spent Lead Acid Batteries:	No
Exporter of Spent Lead Acid Batteries:	No
Recycler Activity Without Storage:	No
Manifest Broker:	No

Map ID  
Direction  
Distance  
Elevation

MAP FINDINGS

Site

Database(s)

EDR ID Number  
EPA ID Number

**PUHSD-CALIFORNIA MILITARY INSTITUTE (Continued)**

**1025867445**

Sub-Part P Indicator: No

Handler - Owner Operator:

Owner/Operator Indicator: Owner  
Owner/Operator Name: PERRIS UNION HIGH SCHOOL DISTRICT  
Legal Status: Other  
Date Became Current: Not reported  
Date Ended Current: Not reported  
Owner/Operator Address: 155 E 4TH ST  
Owner/Operator City,State,Zip: PERRIS, CA 92570-2124  
Owner/Operator Telephone: 951-943-6369  
Owner/Operator Telephone Ext: Not reported  
Owner/Operator Fax: Not reported  
Owner/Operator Email: Not reported

Owner/Operator Indicator: Operator  
Owner/Operator Name: ART FRITZ  
Legal Status: Other  
Date Became Current: Not reported  
Date Ended Current: Not reported  
Owner/Operator Address: 155 E 4TH ST  
Owner/Operator City,State,Zip: PERRIS, CA 92570-2124  
Owner/Operator Telephone: 951-943-6369  
Owner/Operator Telephone Ext: Not reported  
Owner/Operator Fax: Not reported  
Owner/Operator Email: Not reported

Historic Generators:

Receive Date: 2006-12-12 00:00:00.0  
Handler Name: PUHSD-CALIFORNIA MILITARY INSTITUTE  
Federal Waste Generator Description: Not a generator, verified  
State District Owner: Not reported  
Large Quantity Handler of Universal Waste: No  
Recognized Trader Importer: Not reported  
Recognized Trader Exporter: Not reported  
Spent Lead Acid Battery Importer: Not reported  
Spent Lead Acid Battery Exporter: Not reported  
Current Record: Yes  
Non Storage Recycler Activity: Not reported  
Electronic Manifest Broker: Not reported

List of NAICS Codes and Descriptions:

NAICS Code: 611110  
NAICS Description: ELEMENTARY AND SECONDARY SCHOOLS

Facility Has Received Notices of Violations:

Violations: No Violations Found

Evaluation Action Summary:

Evaluations: No Evaluations Found

MAP FINDINGS

Map ID  
 Direction  
 Distance  
 Elevation

Site

Database(s)

EDR ID Number  
 EPA ID Number

<p><b>B3</b>  <b>SE</b>                  &lt; 1/8                  0.084 mi.                  446 ft.</p>	<p><b>PERRIS UNION HIGH SCHOOL DIST</b>  <b>300 W METZ RD</b>  <b>PERRIS, CA 92570</b></p> <p><b>Site 1 of 6 in cluster B</b></p>	<p><b>RCRA-SQG</b></p>	<p><b>1025878683</b>  <b>CAP000044958</b></p>
---	---	------------------------	---

**Relative:**  
**Lower**

RCRA-SQG:

**Actual:**  
**1481 ft.**

Date Form Received by Agency:	1998-10-05 00:00:00.0
Handler Name:	PERRIS UNION HIGH SCHOOL DIST
Handler Address:	300 W METZ RD
Handler City,State,Zip:	PERRIS, CA 92570
EPA ID:	CAP000044958
Contact Name:	ROBERT CRANK
Contact Address:	155 E 4TH ST
Contact City,State,Zip:	PERRIS, CA 92570-2124
Contact Telephone:	909-943-6369
Contact Fax:	Not reported
Contact Email:	Not reported
Contact Title:	Not reported
EPA Region:	09
Land Type:	State
Federal Waste Generator Description:	Small Quantity Generator
Non-Notifier:	Not reported
Biennial Report Cycle:	Not reported
Accessibility:	Not reported
Active Site Indicator:	Handler Activities
State District Owner:	Not reported
State District:	Not reported
Mailing Address:	155 E 4TH ST
Mailing City,State,Zip:	PERRIS, CA 92570-2124
Owner Name:	PERRIS UNION HIGH SCHOOL DIST
Owner Type:	County
Operator Name:	Not reported
Operator Type:	Not reported
Short-Term Generator Activity:	No
Importer Activity:	No
Mixed Waste Generator:	No
Transporter Activity:	No
Transfer Facility Activity:	No
Recycler Activity with Storage:	No
Small Quantity On-Site Burner Exemption:	No
Smelting Melting and Refining Furnace Exemption:	No
Underground Injection Control:	No
Off-Site Waste Receipt:	No
Universal Waste Indicator:	No
Universal Waste Destination Facility:	No
Federal Universal Waste:	No
Active Site Fed-Reg Treatment Storage and Disposal Facility:	Not reported
Active Site Converter Treatment storage and Disposal Facility:	Not reported
Active Site State-Reg Treatment Storage and Disposal Facility:	Not reported
Active Site State-Reg Handler:	---
Federal Facility Indicator:	Not reported
Hazardous Secondary Material Indicator:	N
Sub-Part K Indicator:	Not reported
Commercial TSD Indicator:	No
Treatment Storage and Disposal Type:	Not reported
2018 GPRA Permit Baseline:	Not on the Baseline
2018 GPRA Renewals Baseline:	Not on the Baseline
Permit Renewals Workload Universe:	Not reported



Map ID  
Direction  
Distance  
Elevation

MAP FINDINGS

Site

Database(s)

EDR ID Number  
EPA ID Number

**PERRIS UNION HIGH SCHOOL DIST (Continued)**

**1025878683**

Permit Workload Universe:	Not reported
Permit Progress Universe:	Not reported
Post-Closure Workload Universe:	Not reported
Closure Workload Universe:	Not reported
202 GPRA Corrective Action Baseline:	No
Corrective Action Workload Universe:	No
Subject to Corrective Action Universe:	No
Non-TSDFs Where RCRA CA has Been Imposed Universe:	No
TSDFs Potentially Subject to CA Under 3004 (u)/(v) Universe:	No
TSDFs Only Subject to CA under Discretionary Auth Universe:	No
Corrective Action Priority Ranking:	No NCAPS ranking
Environmental Control Indicator:	No
Institutional Control Indicator:	No
Human Exposure Controls Indicator:	N/A
Groundwater Controls Indicator:	N/A
Operating TSDF Universe:	Not reported
Full Enforcement Universe:	Not reported
Significant Non-Complier Universe:	No
Unaddressed Significant Non-Complier Universe:	No
Addressed Significant Non-Complier Universe:	No
Significant Non-Complier With a Compliance Schedule Universe:	No
Financial Assurance Required:	Not reported
Handler Date of Last Change:	2002-10-22 12:10:23.0
Recognized Trader-Importer:	No
Recognized Trader-Exporter:	No
Importer of Spent Lead Acid Batteries:	No
Exporter of Spent Lead Acid Batteries:	No
Recycler Activity Without Storage:	No
Manifest Broker:	No
Sub-Part P Indicator:	No

Handler - Owner Operator:

Owner/Operator Indicator:	Owner
Owner/Operator Name:	PERRIS UNION HIGH SCHOOL DIST
Legal Status:	County
Date Became Current:	Not reported
Date Ended Current:	Not reported
Owner/Operator Address:	155 E 4TH ST
Owner/Operator City,State,Zip:	PERRIS, CA 92570-2124
Owner/Operator Telephone:	909-943-6369
Owner/Operator Telephone Ext:	Not reported
Owner/Operator Fax:	Not reported
Owner/Operator Email:	Not reported

Historic Generators:

Receive Date:	1998-10-05 00:00:00.0
Handler Name:	PERRIS UNION HIGH SCHOOL DIST
Federal Waste Generator Description:	Small Quantity Generator
State District Owner:	Not reported
Large Quantity Handler of Universal Waste:	No
Recognized Trader Importer:	No
Recognized Trader Exporter:	No
Spent Lead Acid Battery Importer:	No
Spent Lead Acid Battery Exporter:	No
Current Record:	Yes

Map ID  
 Direction  
 Distance  
 Elevation

MAP FINDINGS

Site

Database(s)

EDR ID Number  
 EPA ID Number

**PERRIS UNION HIGH SCHOOL DIST (Continued)**

**1025878683**

Non Storage Recycler Activity:	Not reported
Electronic Manifest Broker:	Not reported
List of NAICS Codes and Descriptions:	
NAICS Codes:	No NAICS Codes Found
Facility Has Received Notices of Violations:	
Violations:	No Violations Found
Evaluation Action Summary:	
Evaluations:	No Evaluations Found

**B4**  
**SE**  
 < 1/8  
 0.084 mi.  
 446 ft.

**PUHSD-MAINTENANCE OPERATIONS & TRANSPORTATION DEPT**  
**300 W METZ RD**  
**PERRIS, CA 92570**

**RCRA NonGen / NLR**

**1024815588**  
**CAL000314200**

**Site 2 of 6 in cluster B**

**Relative:**  
**Lower**  
**Actual:**  
**1481 ft.**

RCRA NonGen / NLR:	
Date Form Received by Agency:	2006-12-12 00:00:00.0
Handler Name:	PUHSD-MAINTENANCE OPERATIONS & TRANSPORTATION DEPT
Handler Address:	300 W METZ RD
Handler City,State,Zip:	PERRIS, CA 92570-1914
EPA ID:	CAL000314200
Contact Name:	ADRIENNE BRIDGES-KILGO
Contact Address:	155 EAST 4TH ST.
Contact City,State,Zip:	PERRIS, CA 92570
Contact Telephone:	951-943-6369
Contact Fax:	951-940-5301
Contact Email:	ADRIENNE.BRIDGES@PUHSD.ORG
Contact Title:	Not reported
EPA Region:	09
Land Type:	Not reported
Federal Waste Generator Description:	Not a generator, verified
Non-Notifier:	Not reported
Biennial Report Cycle:	Not reported
Accessibility:	Not reported
Active Site Indicator:	Handler Activities
State District Owner:	Not reported
State District:	Not reported
Mailing Address:	155 E 4TH ST
Mailing City,State,Zip:	PERRIS, CA 92570-0000
Owner Name:	PERRIS UNION HIGH SCHOOL DISTRICT
Owner Type:	Other
Operator Name:	ADRIENNE BRIDGES-KILGO
Operator Type:	Other
Short-Term Generator Activity:	No
Importer Activity:	No
Mixed Waste Generator:	No
Transporter Activity:	No
Transfer Facility Activity:	No
Recycler Activity with Storage:	No
Small Quantity On-Site Burner Exemption:	No
Smelting Melting and Refining Furnace Exemption:	No
Underground Injection Control:	No

Map ID  
 Direction  
 Distance  
 Elevation

MAP FINDINGS

Site

Database(s)

EDR ID Number  
 EPA ID Number

**PUHSD-MAINTENANCE OPERATIONS & TRANSPORTATION DEPT (Continued)**

**1024815588**

Off-Site Waste Receipt:	No
Universal Waste Indicator:	Yes
Universal Waste Destination Facility:	Yes
Federal Universal Waste:	No
Active Site Fed-Reg Treatment Storage and Disposal Facility:	Not reported
Active Site Converter Treatment storage and Disposal Facility:	Not reported
Active Site State-Reg Treatment Storage and Disposal Facility:	Not reported
Active Site State-Reg Handler:	---
Federal Facility Indicator:	Not reported
Hazardous Secondary Material Indicator:	N
Sub-Part K Indicator:	Not reported
Commercial TSD Indicator:	No
Treatment Storage and Disposal Type:	Not reported
2018 GPRA Permit Baseline:	Not on the Baseline
2018 GPRA Renewals Baseline:	Not on the Baseline
Permit Renewals Workload Universe:	Not reported
Permit Workload Universe:	Not reported
Permit Progress Universe:	Not reported
Post-Closure Workload Universe:	Not reported
Closure Workload Universe:	Not reported
202 GPRA Corrective Action Baseline:	No
Corrective Action Workload Universe:	No
Subject to Corrective Action Universe:	No
Non-TSDs Where RCRA CA has Been Imposed Universe:	No
TSDs Potentially Subject to CA Under 3004 (u)/(v) Universe:	No
TSDs Only Subject to CA under Discretionary Auth Universe:	No
Corrective Action Priority Ranking:	No NCAPS ranking
Environmental Control Indicator:	No
Institutional Control Indicator:	No
Human Exposure Controls Indicator:	N/A
Groundwater Controls Indicator:	N/A
Operating TSDF Universe:	Not reported
Full Enforcement Universe:	Not reported
Significant Non-Complier Universe:	No
Unaddressed Significant Non-Complier Universe:	No
Addressed Significant Non-Complier Universe:	No
Significant Non-Complier With a Compliance Schedule Universe:	No
Financial Assurance Required:	Not reported
Handler Date of Last Change:	2018-09-05 20:28:47.0
Recognized Trader-Importer:	No
Recognized Trader-Exporter:	No
Importer of Spent Lead Acid Batteries:	No
Exporter of Spent Lead Acid Batteries:	No
Recycler Activity Without Storage:	No
Manifest Broker:	No
Sub-Part P Indicator:	No

**Handler - Owner Operator:**

Owner/Operator Indicator:	Owner
Owner/Operator Name:	PERRIS UNION HIGH SCHOOL DISTRICT
Legal Status:	Other
Date Became Current:	Not reported
Date Ended Current:	Not reported
Owner/Operator Address:	155 E 4TH ST
Owner/Operator City,State,Zip:	PERRIS, CA 92570-0000
Owner/Operator Telephone:	951-943-6369

Map ID  
 Direction  
 Distance  
 Elevation

MAP FINDINGS

Site

Database(s)

EDR ID Number  
 EPA ID Number

**PUHSD-MAINTENANCE OPERATIONS & TRANSPORTATION DEPT (Continued)**

**1024815588**

Owner/Operator Telephone Ext:	Not reported
Owner/Operator Fax:	Not reported
Owner/Operator Email:	Not reported
Owner/Operator Indicator:	Operator
Owner/Operator Name:	ADRIENNE BRIDGES-KILGO
Legal Status:	Other
Date Became Current:	Not reported
Date Ended Current:	Not reported
Owner/Operator Address:	155 EAST 4TH ST.
Owner/Operator City,State,Zip:	PERRIS, CA 92570
Owner/Operator Telephone:	951-943-6369
Owner/Operator Telephone Ext:	Not reported
Owner/Operator Fax:	Not reported
Owner/Operator Email:	Not reported

Historic Generators:

Receive Date:	2006-12-12 00:00:00.0
Handler Name:	PUHSD-MAINTENANCE OPERATIONS & TRANSPORTATION DEPT
Federal Waste Generator Description:	Not a generator, verified
State District Owner:	Not reported
Large Quantity Handler of Universal Waste:	No
Recognized Trader Importer:	No
Recognized Trader Exporter:	No
Spent Lead Acid Battery Importer:	No
Spent Lead Acid Battery Exporter:	No
Current Record:	Yes
Non Storage Recycler Activity:	Not reported
Electronic Manifest Broker:	Not reported

List of NAICS Codes and Descriptions:

NAICS Code:	56299
NAICS Description:	ALL OTHER WASTE MANAGEMENT SERVICES

Facility Has Received Notices of Violations:

Violations:	No Violations Found
-------------	---------------------

Evaluation Action Summary:

Evaluations:	No Evaluations Found
--------------	----------------------

**B5**  
**SE**  
 < 1/8  
 0.084 mi.  
 446 ft.  
 Relative:  
 Lower  
 Actual:  
 1481 ft.

**LIDLAW EDUCATION SERVICES**  
**300 W METZ RD**  
**PERRIS, CA 92570**  
 Site 3 of 6 in cluster B

CERS HAZ WASTE:	
Name:	PERRIS TRANSPORTATION YARD -
Address:	300 W METZ RD
City,State,Zip:	PERRIS, CA 92570
Site ID:	273373
CERS ID:	10623727
CERS Description:	Hazardous Waste Generator

<b>CERS HAZ WASTE</b>	<b>S113086797</b>
<b>HAZNET</b>	<b>N/A</b>
<b>NPDES</b>	
<b>CIWQS</b>	
<b>CERS</b>	
<b>HWTS</b>	



Map ID  
Direction  
Distance  
Elevation

MAP FINDINGS

Site

Database(s)

EDR ID Number  
EPA ID Number

LAILAW EDUCATION SERVICES (Continued)

S113086797

HAZNET:

Name:	LAILAW EDUCATION SERVICES
Address:	300 W METZ RD
Address 2:	Not reported
City, State, Zip:	PERRIS, CA 925701914
Contact:	GRANT HENDRICK, AREA MAINT MGR
Telephone:	5622714690
Mailing Name:	Not reported
Mailing Address:	110 PERIMETER PARK RD STE 3
Year:	2008
Gepaid:	CAL000162301
TSD EPA ID:	CAD982444481
CA Waste Code:	352 - Other organic solids
Disposal Method:	H141 - Storage, Bulking, And/Or Transfer Off Site--No Treatment/Reovery (H010-H129) Or (H131-H135)
Tons:	58.996
Year:	2008
Gepaid:	CAL000162301
TSD EPA ID:	CAD981696420
CA Waste Code:	352 - Other organic solids
Disposal Method:	H141 - Storage, Bulking, And/Or Transfer Off Site--No Treatment/Reovery (H010-H129) Or (H131-H135)
Tons:	0.4
Year:	2008
Gepaid:	CAL000162301
TSD EPA ID:	CAD028409019
CA Waste Code:	352 - Other organic solids
Disposal Method:	H141 - Storage, Bulking, And/Or Transfer Off Site--No Treatment/Reovery (H010-H129) Or (H131-H135)
Tons:	0.15
Year:	2008
Gepaid:	CAL000162301
TSD EPA ID:	CAT080013352
CA Waste Code:	241 - Tank bottom waste
Disposal Method:	H039 - Other Recovery Of Reclamation For Reuse Including Acid Regeneration, Organics Recovery Ect
Tons:	0.2919
Year:	2008
Gepaid:	CAL000162301
TSD EPA ID:	CAT080013352
CA Waste Code:	343 - Unspecified organic liquid mixture
Disposal Method:	H039 - Other Recovery Of Reclamation For Reuse Including Acid Regeneration, Organics Recovery Ect
Tons:	11.73
Year:	2008
Gepaid:	CAL000162301
TSD EPA ID:	CAT080013352
CA Waste Code:	221 - Waste oil and mixed oil
Disposal Method:	H039 - Other Recovery Of Reclamation For Reuse Including Acid Regeneration, Organics Recovery Ect
Tons:	2.85

Map ID  
Direction  
Distance  
Elevation

MAP FINDINGS

Site

Database(s)

EDR ID Number  
EPA ID Number

**LAILAW EDUCATION SERVICES (Continued)**

**S113086797**

Year:	2008
Gepaid:	CAL000162301
TSD EPA ID:	Not reported
CA Waste Code:	352 - Other organic solids
Disposal Method:	H141 - Storage, Bulking, And/Or Transfer Off Site--No Treatment/Reovery (H010-H129) Or (H131-H135)
Tons:	5.8996
Year:	2008
Gepaid:	CAL000162301
TSD EPA ID:	Not reported
CA Waste Code:	352 - Other organic solids
Disposal Method:	H141 - Storage, Bulking, And/Or Transfer Off Site--No Treatment/Reovery (H010-H129) Or (H131-H135)
Tons:	5.8996
Year:	2004
Gepaid:	CAL000162301
TSD EPA ID:	CAD028409019
CA Waste Code:	291 - Latex waste
Disposal Method:	H01 - Transfer Station
Tons:	0.05004
Year:	2004
Gepaid:	CAL000162301
TSD EPA ID:	CAD028409019
CA Waste Code:	331 - Off-specification, aged or surplus organics
Disposal Method:	H01 - Transfer Station
Tons:	0.0165

[Click this hyperlink](#) while viewing on your computer to access 3 additional CA HAZNET: record(s) in the EDR Site Report.

**Additional Info:**

Year:	2001
Gen EPA ID:	CAL000162301
Shipment Date:	20010116
Creation Date:	3/22/2001 0:00:00
Receipt Date:	20010116
Manifest ID:	20388278
Trans EPA ID:	SCR000075150
Trans Name:	Not reported
Trans 2 EPA ID:	Not reported
Trans 2 Name:	Not reported
TSD EPA ID:	CAT000613927
Trans Name:	Not reported
TSD EPA ID:	Not reported
TSD EPA Name:	Not reported
Waste Code Description:	134 - Aqueous solution with <10% total organic residues
RCRA Code:	D039
Meth Code:	H01 - Transfer Station
Quantity Tons:	0
Waste Quantity:	0
Quantity Unit:	G
Additional Code 1:	Not reported

Map ID  
Direction  
Distance  
Elevation

MAP FINDINGS

Site

Database(s)

EDR ID Number  
EPA ID Number

LAILAW EDUCATION SERVICES (Continued)

S113086797

Additional Code 2: Not reported  
Additional Code 3: Not reported  
Additional Code 4: Not reported  
Additional Code 5: Not reported

Additional Info:

Year: 2008  
Gen EPA ID: CAL000162301

Shipment Date: 20080728  
Creation Date: 9/12/2008 18:30:07  
Receipt Date: 20080728  
Manifest ID: 004089079JJK  
Trans EPA ID: CAR000184374  
Trans Name: WEST COST STORM INC  
Trans 2 EPA ID: Not reported  
Trans 2 Name: Not reported  
TSDf EPA ID: CAD982444481  
Trans Name: FILTER RECYCLING  
TSDf Alt EPA ID: Not reported  
TSDf Alt Name: Not reported  
Waste Code Description: 352 - Other organic solids  
RCRA Code: Not reported  
Meth Code: H141 - Storage, Bulking, And/Or Transfer Off Site--No Treatment/Reovery (H010-H129) Or (H131-H135)  
Quantity Tons: 5.8996  
Waste Quantity: 7  
Quantity Unit: Y  
Additional Code 1: Not reported  
Additional Code 2: Not reported  
Additional Code 3: Not reported  
Additional Code 4: Not reported  
Additional Code 5: Not reported

Shipment Date: 20080728  
Creation Date: 9/12/2008 18:30:07  
Receipt Date: 20080728  
Manifest ID: 004089078JJK  
Trans EPA ID: CAR000184374  
Trans Name: WEST COAST STORM INC  
Trans 2 EPA ID: Not reported  
Trans 2 Name: Not reported  
TSDf EPA ID: CAD982444481  
Trans Name: FILTER RECYCLING  
TSDf Alt EPA ID: Not reported  
TSDf Alt Name: Not reported  
Waste Code Description: 352 - Other organic solids  
RCRA Code: Not reported  
Meth Code: H141 - Storage, Bulking, And/Or Transfer Off Site--No Treatment/Reovery (H010-H129) Or (H131-H135)  
Quantity Tons: 5.8996  
Waste Quantity: 7  
Quantity Unit: Y  
Additional Code 1: Not reported  
Additional Code 2: Not reported  
Additional Code 3: Not reported  
Additional Code 4: Not reported

Map ID  
Direction  
Distance  
Elevation

MAP FINDINGS

Site

Database(s)

EDR ID Number  
EPA ID Number

LAILAW EDUCATION SERVICES (Continued)

S113086797

Additional Code 5:	Not reported
Shipment Date:	20080725
Creation Date:	9/10/2008 18:30:39
Receipt Date:	20080725
Manifest ID:	004089077JJK
Trans EPA ID:	CAR000184374
Trans Name:	WEST COAST STORM INC
Trans 2 EPA ID:	Not reported
Trans 2 Name:	Not reported
TSDf EPA ID:	CAD982444481
Trans Name:	FILTER RECYCLING
TSDf Alt EPA ID:	Not reported
TSDf Alt Name:	Not reported
Waste Code Description:	352 - Other organic solids
RCRA Code:	Not reported
Meth Code:	H141 - Storage, Bulking, And/Or Transfer Off Site--No Treatment/Reovery (H010-H129) Or (H131-H135)
Quantity Tons:	5.8996
Waste Quantity:	7
Quantity Unit:	Y
Additional Code 1:	Not reported
Additional Code 2:	Not reported
Additional Code 3:	Not reported
Additional Code 4:	Not reported
Additional Code 5:	Not reported
Shipment Date:	20080725
Creation Date:	9/10/2008 18:30:39
Receipt Date:	20080725
Manifest ID:	004089076JJK
Trans EPA ID:	CAR000184374
Trans Name:	WEST COAST STORM INC
Trans 2 EPA ID:	Not reported
Trans 2 Name:	Not reported
TSDf EPA ID:	CAD982444481
Trans Name:	FILTER RECYCLING
TSDf Alt EPA ID:	Not reported
TSDf Alt Name:	Not reported
Waste Code Description:	352 - Other organic solids
RCRA Code:	Not reported
Meth Code:	H141 - Storage, Bulking, And/Or Transfer Off Site--No Treatment/Reovery (H010-H129) Or (H131-H135)
Quantity Tons:	5.8996
Waste Quantity:	7
Quantity Unit:	Y
Additional Code 1:	Not reported
Additional Code 2:	Not reported
Additional Code 3:	Not reported
Additional Code 4:	Not reported
Additional Code 5:	Not reported
Shipment Date:	20080724
Creation Date:	9/10/2008 18:30:39
Receipt Date:	20080724
Manifest ID:	004089075JJK
Trans EPA ID:	CAR000184374



Map ID  
Direction  
Distance  
Elevation

MAP FINDINGS

Site

Database(s)

EDR ID Number  
EPA ID Number

LAILAW EDUCATION SERVICES (Continued)

S113086797

Trans Name:	WEST COAST STORM INC
Trans 2 EPA ID:	Not reported
Trans 2 Name:	Not reported
TSDf EPA ID:	CAD982444481
Trans Name:	FILTER RECYCLING
TSDf Alt EPA ID:	Not reported
TSDf Alt Name:	Not reported
Waste Code Description:	352 - Other organic solids
RCRA Code:	Not reported
Meth Code:	H141 - Storage, Bulking, And/Or Transfer Off Site--No Treatment/Reovery (H010-H129) Or (H131-H135)
Quantity Tons:	5.8996
Waste Quantity:	7
Quantity Unit:	Y
Additional Code 1:	Not reported
Additional Code 2:	Not reported
Additional Code 3:	Not reported
Additional Code 4:	Not reported
Additional Code 5:	Not reported
Shipment Date:	20080724
Creation Date:	9/10/2008 18:30:39
Receipt Date:	20080724
Manifest ID:	004089074JJK
Trans EPA ID:	CAR000184374
Trans Name:	WEST COAST STORM INC
Trans 2 EPA ID:	Not reported
Trans 2 Name:	Not reported
TSDf EPA ID:	CAD982444481
Trans Name:	FILTER RECYCLING
TSDf Alt EPA ID:	Not reported
TSDf Alt Name:	Not reported
Waste Code Description:	352 - Other organic solids
RCRA Code:	Not reported
Meth Code:	H141 - Storage, Bulking, And/Or Transfer Off Site--No Treatment/Reovery (H010-H129) Or (H131-H135)
Quantity Tons:	5.8996
Waste Quantity:	7
Quantity Unit:	Y
Additional Code 1:	Not reported
Additional Code 2:	Not reported
Additional Code 3:	Not reported
Additional Code 4:	Not reported
Additional Code 5:	Not reported
Shipment Date:	20080722
Creation Date:	9/10/2008 18:30:08
Receipt Date:	20080722
Manifest ID:	004089133JJK
Trans EPA ID:	CAR000184374
Trans Name:	WEST COAST STORM INC
Trans 2 EPA ID:	Not reported
Trans 2 Name:	Not reported
TSDf EPA ID:	CAD982444481
Trans Name:	FILTER RECYCLING
TSDf Alt EPA ID:	Not reported
TSDf Alt Name:	Not reported

Map ID  
Direction  
Distance  
Elevation

MAP FINDINGS

Site

Database(s)

EDR ID Number  
EPA ID Number

LAILAW EDUCATION SERVICES (Continued)

S113086797

Waste Code Description: 352 - Other organic solids  
RCRA Code: Not reported  
Meth Code: H141 - Storage, Bulking, And/Or Transfer Off Site--No Treatment/Reovery (H010-H129) Or (H131-H135)  
Quantity Tons: 5.8996  
Waste Quantity: 7  
Quantity Unit: Y  
Additional Code 1: Not reported  
Additional Code 2: Not reported  
Additional Code 3: Not reported  
Additional Code 4: Not reported  
Additional Code 5: Not reported  
  
Shipment Date: 20080722  
Creation Date: 9/10/2008 18:30:08  
Receipt Date: 20080722  
Manifest ID: 004089136JJK  
Trans EPA ID: CAR000184374  
Trans Name: WEST COAST STORM INC  
Trans 2 EPA ID: Not reported  
Trans 2 Name: Not reported  
TSDf EPA ID: CAD982444481  
Trans Name: FILTER RECYCLING  
TSDf Alt EPA ID: Not reported  
TSDf Alt Name: Not reported  
Waste Code Description: 352 - Other organic solids  
RCRA Code: Not reported  
Meth Code: H141 - Storage, Bulking, And/Or Transfer Off Site--No Treatment/Reovery (H010-H129) Or (H131-H135)  
Quantity Tons: 5.8996  
Waste Quantity: 7  
Quantity Unit: Y  
Additional Code 1: Not reported  
Additional Code 2: Not reported  
Additional Code 3: Not reported  
Additional Code 4: Not reported  
Additional Code 5: Not reported  
  
Shipment Date: 20080718  
Creation Date: 9/4/2008 18:30:36  
Receipt Date: 20080718  
Manifest ID: 004089135JJK  
Trans EPA ID: CAR000184374  
Trans Name: WEST COAST STORM INC  
Trans 2 EPA ID: Not reported  
Trans 2 Name: Not reported  
TSDf EPA ID: CAD982444481  
Trans Name: FILTER RECYCLING  
TSDf Alt EPA ID: Not reported  
TSDf Alt Name: Not reported  
Waste Code Description: 352 - Other organic solids  
RCRA Code: Not reported  
Meth Code: H141 - Storage, Bulking, And/Or Transfer Off Site--No Treatment/Reovery (H010-H129) Or (H131-H135)  
Quantity Tons: 5.8996  
Waste Quantity: 7  
Quantity Unit: Y

Map ID  
Direction  
Distance  
Elevation

MAP FINDINGS

Site

Database(s)

EDR ID Number  
EPA ID Number

LAILAW EDUCATION SERVICES (Continued)

S113086797

Additional Code 1: Not reported  
Additional Code 2: Not reported  
Additional Code 3: Not reported  
Additional Code 4: Not reported  
Additional Code 5: Not reported

Shipment Date: 20080718  
Creation Date: 9/4/2008 18:30:30  
Receipt Date: 20080718  
Manifest ID: 004089131JJK  
Trans EPA ID: CAR000184374  
Trans Name: WEST COAST STORM INC  
Trans 2 EPA ID: Not reported  
Trans 2 Name: Not reported  
TSDf EPA ID: CAD982444481  
Trans Name: FILTER RECYCLING  
TSDf Alt EPA ID: Not reported  
TSDf Alt Name: Not reported  
Waste Code Description: 352 - Other organic solids  
RCRA Code: Not reported  
Meth Code: H141 - Storage, Bulking, And/Or Transfer Off Site--No Treatment/Reovery (H010-H129) Or (H131-H135)

Quantity Tons: 5.8996  
Waste Quantity: 7  
Quantity Unit: Y

Additional Code 1: Not reported  
Additional Code 2: Not reported  
Additional Code 3: Not reported  
Additional Code 4: Not reported  
Additional Code 5: Not reported

Additional Info:

Year: 2003  
Gen EPA ID: CAL000162301

Shipment Date: 20030409  
Creation Date: 8/5/2003 18:31:37  
Receipt Date: 20030411  
Manifest ID: 22499779  
Trans EPA ID: CAR000053405  
Trans Name: Not reported  
Trans 2 EPA ID: Not reported  
Trans 2 Name: Not reported  
TSDf EPA ID: CAT080013352  
Trans Name: Not reported  
TSDf Alt EPA ID: CAT080013352  
TSDf Alt Name: Not reported  
Waste Code Description: 221 - Waste oil and mixed oil  
RCRA Code: Not reported  
Meth Code: R01 - Recycler  
Quantity Tons: 0.95  
Waste Quantity: 250  
Quantity Unit: G

Additional Code 1: Not reported  
Additional Code 2: Not reported  
Additional Code 3: Not reported  
Additional Code 4: Not reported

Map ID  
Direction  
Distance  
Elevation

MAP FINDINGS

Site

Database(s)

EDR ID Number  
EPA ID Number

LAILAW EDUCATION SERVICES (Continued)

S113086797

Additional Code 5:	Not reported
Shipment Date:	20030205
Creation Date:	5/19/2003 18:31:05
Receipt Date:	20030205
Manifest ID:	22170306
Trans EPA ID:	CAR000053405
Trans Name:	Not reported
Trans 2 EPA ID:	Not reported
Trans 2 Name:	Not reported
TSDf EPA ID:	CAT080013352
Trans Name:	Not reported
TSDf Alt EPA ID:	CAT080013352
TSDf Alt Name:	Not reported
Waste Code Description:	222 - Oil/water separation sludge
RCRA Code:	Not reported
Meth Code:	R01 - Recycler
Quantity Tons:	5.004
Waste Quantity:	1200
Quantity Unit:	G
Additional Code 1:	Not reported
Additional Code 2:	Not reported
Additional Code 3:	Not reported
Additional Code 4:	Not reported
Additional Code 5:	Not reported
Additional Info:	
Year:	2004
Gen EPA ID:	CAL000162301
Shipment Date:	20040811
Creation Date:	1/6/2005 18:30:52
Receipt Date:	20040820
Manifest ID:	23498150
Trans EPA ID:	CAD982413262
Trans Name:	EVERGREEN ENVIRONMENTAL SERV
Trans 2 EPA ID:	Not reported
Trans 2 Name:	Not reported
TSDf EPA ID:	CAD028409019
Trans Name:	CROSBY & OVERTON
TSDf Alt EPA ID:	CAD028409019
TSDf Alt Name:	Not reported
Waste Code Description:	331 - Off-specification, aged, or surplus organics
RCRA Code:	D001
Meth Code:	H01 - Transfer Station
Quantity Tons:	0.0165
Waste Quantity:	5
Quantity Unit:	G
Additional Code 1:	Not reported
Additional Code 2:	Not reported
Additional Code 3:	Not reported
Additional Code 4:	Not reported
Additional Code 5:	Not reported
Shipment Date:	20040811
Creation Date:	1/6/2005 18:30:52
Receipt Date:	20040820



Map ID  
Direction  
Distance  
Elevation

MAP FINDINGS

Site

Database(s)

EDR ID Number  
EPA ID Number

**LIDLAW EDUCATION SERVICES (Continued)**

**S113086797**

Manifest ID: 23498150  
Trans EPA ID: CAD982413262  
Trans Name: EVERGREEN ENVIRONMENTAL SERV  
Trans 2 EPA ID: Not reported  
Trans 2 Name: Not reported  
TSDF EPA ID: CAD028409019  
Trans Name: CROSBY & OVERTON  
TSDF Alt EPA ID: CAD028409019  
TSDF Alt Name: Not reported  
Waste Code Description: 291 - Latex waste  
RCRA Code: NONE  
Meth Code: H01 - Transfer Station  
Quantity Tons: 0.05004  
Waste Quantity: 12  
Quantity Unit: G  
Additional Code 1: Not reported  
Additional Code 2: Not reported  
Additional Code 3: Not reported  
Additional Code 4: Not reported  
Additional Code 5: Not reported

**NPDES:**

Name: PERRIS UHSD BUS MAINTENANCE FACILITY  
Address: 300 W METZ RD  
City,State,Zip: PERRIS, CA 92570  
Facility Status: Active  
NPDES Number: CAS000001  
Region: 8  
Agency Number: 0  
Regulatory Measure ID: 369618  
Place ID: Not reported  
Order Number: 97-03-DWQ  
WDID: 8 331022271  
Regulatory Measure Type: Enrollee  
Program Type: Industrial  
Adoption Date Of Regulatory Measure: Not reported  
Effective Date Of Regulatory Measure: 08/12/2009  
Termination Date Of Regulatory Measure: Not reported  
Expiration Date Of Regulatory Measure: Not reported  
Discharge Address: 1791 West Acacia Avenue  
Discharge Name: Hemet Unified School District  
Discharge City: Hemet  
Discharge State: California  
Discharge Zip: 92545  
Status: Not reported  
Status Date: Not reported  
Operator Name: Not reported  
Operator Address: Not reported  
Operator City: Not reported  
Operator State: Not reported  
Operator Zip: Not reported

**NPDES as of 03/2018:**

NPDES Number: Not reported  
Status: Not reported  
Agency Number: Not reported  
Region: 8

Map ID  
Direction  
Distance  
Elevation

MAP FINDINGS

Site

Database(s)

EDR ID Number  
EPA ID Number

LAILAW EDUCATION SERVICES (Continued)

S113086797

Regulatory Measure ID: 369618  
Order Number: Not reported  
Regulatory Measure Type: Industrial  
Place ID: Not reported  
WDID: 8 33I022271  
Program Type: Not reported  
Adoption Date Of Regulatory Measure: Not reported  
Effective Date Of Regulatory Measure: Not reported  
Expiration Date Of Regulatory Measure: Not reported  
Termination Date Of Regulatory Measure: Not reported  
Discharge Name: Not reported  
Discharge Address: Not reported  
Discharge City: Not reported  
Discharge State: Not reported  
Discharge Zip: Not reported  
Received Date: 08/06/2009  
Processed Date: 08/12/2009  
Status: Active  
Status Date: 08/12/2009  
Place Size: 2.2  
Place Size Unit: Acres  
Contact: James Niffen  
Contact Title: Vehicle Maintenance Supervisor  
Contact Phone: 951-765-5100  
Contact Phone Ext: 5840  
Contact Email: jniffen@hemetusd.k12.ca.us  
Operator Name: Hemet Unified School District  
Operator Address: 1791 West Acacia Avenue  
Operator City: Hemet  
Operator State: California  
Operator Zip: 92545  
Operator Contact: Mike Fogerty  
Operator Contact Title: Director Transportation  
Operator Contact Phone: 951-765-5100  
Operator Contact Phone Ext: 5800  
Operator Contact Email: mfgogerty@hemetusd.org  
Operator Type: Other  
Developer: Not reported  
Developer Address: Not reported  
Developer City: Not reported  
Developer State: California  
Developer Zip: Not reported  
Developer Contact: Not reported  
Developer Contact Title: Not reported  
Constype Linear Utility Ind: Not reported  
Emergency Phone: Not reported  
Emergency Phone Ext: Not reported  
Constype Above Ground Ind: Not reported  
Constype Below Ground Ind: Not reported  
Constype Cable Line Ind: Not reported  
Constype Comm Line Ind: Not reported  
Constype Commercial Ind: Not reported  
Constype Electrical Line Ind: Not reported  
Constype Gas Line Ind: Not reported  
Constype Industrial Ind: Not reported  
Constype Other Description: Not reported  
Constype Other Ind: Not reported

Map ID  
Direction  
Distance  
Elevation

MAP FINDINGS

Site

Database(s)

EDR ID Number  
EPA ID Number

**LIDLAW EDUCATION SERVICES (Continued)**

**S113086797**

Constype Recons Ind:	Not reported
Constype Residential Ind:	Not reported
Constype Transport Ind:	Not reported
Constype Utility Description:	Not reported
Constype Utility Ind:	Not reported
Constype Water Sewer Ind:	Not reported
Dir Discharge Uswater Ind:	N
Receiving Water Name:	San Jacinto River
Certifier:	Michael Fogerty
Certifier Title:	Director of Transportation, Internal & External
Certification Date:	11-FEB-15
Primary Sic:	4151-School Buses
Secondary Sic:	Not reported
Tertiary Sic:	Not reported
NPDES Number:	CAS000001
Status:	Active
Agency Number:	0
Region:	8
Regulatory Measure ID:	369618
Order Number:	97-03-DWQ
Regulatory Measure Type:	Enrollee
Place ID:	Not reported
WDID:	8 331022271
Program Type:	Industrial
Adoption Date Of Regulatory Measure:	Not reported
Effective Date Of Regulatory Measure:	08/12/2009
Expiration Date Of Regulatory Measure:	Not reported
Termination Date Of Regulatory Measure:	Not reported
Discharge Name:	Hemet Unified School District
Discharge Address:	1791 West Acacia Avenue
Discharge City:	Hemet
Discharge State:	California
Discharge Zip:	92545
Received Date:	Not reported
Processed Date:	Not reported
Status:	Not reported
Status Date:	Not reported
Place Size:	Not reported
Place Size Unit:	Not reported
Contact:	Not reported
Contact Title:	Not reported
Contact Phone:	Not reported
Contact Phone Ext:	Not reported
Contact Email:	Not reported
Operator Name:	Not reported
Operator Address:	Not reported
Operator City:	Not reported
Operator State:	Not reported
Operator Zip:	Not reported
Operator Contact:	Not reported
Operator Contact Title:	Not reported
Operator Contact Phone:	Not reported
Operator Contact Phone Ext:	Not reported
Operator Contact Email:	Not reported
Operator Type:	Not reported
Developer:	Not reported

Map ID  
Direction  
Distance  
Elevation

MAP FINDINGS

Site

Database(s)

EDR ID Number  
EPA ID Number

**LIDLAW EDUCATION SERVICES (Continued)**

**S113086797**

Developer Address: Not reported  
Developer City: Not reported  
Developer State: Not reported  
Developer Zip: Not reported  
Developer Contact: Not reported  
Developer Contact Title: Not reported  
Constype Linear Utility Ind: Not reported  
Emergency Phone: Not reported  
Emergency Phone Ext: Not reported  
Constype Above Ground Ind: Not reported  
Constype Below Ground Ind: Not reported  
Constype Cable Line Ind: Not reported  
Constype Comm Line Ind: Not reported  
Constype Commercial Ind: Not reported  
Constype Electrical Line Ind: Not reported  
Constype Gas Line Ind: Not reported  
Constype Industrial Ind: Not reported  
Constype Other Description: Not reported  
Constype Other Ind: Not reported  
Constype Recons Ind: Not reported  
Constype Residential Ind: Not reported  
Constype Transport Ind: Not reported  
Constype Utility Description: Not reported  
Constype Utility Ind: Not reported  
Constype Water Sewer Ind: Not reported  
Dir Discharge Uswater Ind: Not reported  
Receiving Water Name: Not reported  
Certifier: Not reported  
Certifier Title: Not reported  
Certification Date: Not reported  
Primary Sic: Not reported  
Secondary Sic: Not reported  
Tertiary Sic: Not reported

Name: PERRIS UHSD BUS MAINTENANCE FACILITY  
Address: 300 W METZ RD  
City,State,Zip: PERRIS, CA 92570  
Facility Status: Not reported  
NPDES Number: Not reported  
Region: Not reported  
Agency Number: Not reported  
Regulatory Measure ID: Not reported  
Place ID: Not reported  
Order Number: Not reported  
WDID: 8 331022271  
Regulatory Measure Type: Industrial  
Program Type: Not reported  
Adoption Date Of Regulatory Measure: Not reported  
Effective Date Of Regulatory Measure: Not reported  
Termination Date Of Regulatory Measure: Not reported  
Expiration Date Of Regulatory Measure: Not reported  
Discharge Address: Not reported  
Discharge Name: Not reported  
Discharge City: Not reported  
Discharge State: Not reported  
Discharge Zip: Not reported



Map ID  
Direction  
Distance  
Elevation

MAP FINDINGS

Site

Database(s)

EDR ID Number  
EPA ID Number

**LIDLAW EDUCATION SERVICES (Continued)**

**S113086797**

Status: Active  
Status Date: 08/12/2009  
Operator Name: Hemet Unified School District  
Operator Address: 1791 West Acacia Avenue  
Operator City: Hemet  
Operator State: California  
Operator Zip: 92545

NPDES as of 03/2018:

NPDES Number: Not reported  
Status: Not reported  
Agency Number: Not reported  
Region: 8  
Regulatory Measure ID: 369618  
Order Number: Not reported  
Regulatory Measure Type: Industrial  
Place ID: Not reported  
WDID: 8 331022271  
Program Type: Not reported  
Adoption Date Of Regulatory Measure: Not reported  
Effective Date Of Regulatory Measure: Not reported  
Expiration Date Of Regulatory Measure: Not reported  
Termination Date Of Regulatory Measure: Not reported  
Discharge Name: Not reported  
Discharge Address: Not reported  
Discharge City: Not reported  
Discharge State: Not reported  
Discharge Zip: Not reported  
Received Date: 08/06/2009  
Processed Date: 08/12/2009  
Status: Active  
Status Date: 08/12/2009  
Place Size: 2.2  
Place Size Unit: Acres  
Contact: James Niffen  
Contact Title: Vehicle Maintenance Supervisor  
Contact Phone: 951-765-5100  
Contact Phone Ext: 5840  
Contact Email: jniffen@hemetusd.k12.ca.us  
Operator Name: Hemet Unified School District  
Operator Address: 1791 West Acacia Avenue  
Operator City: Hemet  
Operator State: California  
Operator Zip: 92545  
Operator Contact: Mike Fogerty  
Operator Contact Title: Director Transportation  
Operator Contact Phone: 951-765-5100  
Operator Contact Phone Ext: 5800  
Operator Contact Email: mfogerty@hemetusd.org  
Operator Type: Other  
Developer: Not reported  
Developer Address: Not reported  
Developer City: Not reported  
Developer State: California  
Developer Zip: Not reported  
Developer Contact: Not reported  
Developer Contact Title: Not reported  
Constype Linear Utility Ind: Not reported

Map ID  
Direction  
Distance  
Elevation

MAP FINDINGS

Site

Database(s)

EDR ID Number  
EPA ID Number

**LAILAW EDUCATION SERVICES (Continued)**

**S113086797**

Emergency Phone:	Not reported
Emergency Phone Ext:	Not reported
Constype Above Ground Ind:	Not reported
Constype Below Ground Ind:	Not reported
Constype Cable Line Ind:	Not reported
Constype Comm Line Ind:	Not reported
Constype Commercial Ind:	Not reported
Constype Electrical Line Ind:	Not reported
Constype Gas Line Ind:	Not reported
Constype Industrial Ind:	Not reported
Constype Other Description:	Not reported
Constype Other Ind:	Not reported
Constype Recons Ind:	Not reported
Constype Residential Ind:	Not reported
Constype Transport Ind:	Not reported
Constype Utility Description:	Not reported
Constype Utility Ind:	Not reported
Constype Water Sewer Ind:	Not reported
Dir Discharge Uswater Ind:	N
Receiving Water Name:	San Jacinto River
Certifier:	Michael Fogerty
Certifier Title:	Director of Transportation, Internal & External
Certification Date:	11-FEB-15
Primary Sic:	4151-School Buses
Secondary Sic:	Not reported
Tertiary Sic:	Not reported
NPDES Number:	CAS000001
Status:	Active
Agency Number:	0
Region:	8
Regulatory Measure ID:	369618
Order Number:	97-03-DWQ
Regulatory Measure Type:	Enrollee
Place ID:	Not reported
WDID:	8 331022271
Program Type:	Industrial
Adoption Date Of Regulatory Measure:	Not reported
Effective Date Of Regulatory Measure:	08/12/2009
Expiration Date Of Regulatory Measure:	Not reported
Termination Date Of Regulatory Measure:	Not reported
Discharge Name:	Hemet Unified School District
Discharge Address:	1791 West Acacia Avenue
Discharge City:	Hemet
Discharge State:	California
Discharge Zip:	92545
Received Date:	Not reported
Processed Date:	Not reported
Status:	Not reported
Status Date:	Not reported
Place Size:	Not reported
Place Size Unit:	Not reported
Contact:	Not reported
Contact Title:	Not reported
Contact Phone:	Not reported
Contact Phone Ext:	Not reported
Contact Email:	Not reported

Map ID  
Direction  
Distance  
Elevation

MAP FINDINGS

Site

Database(s)

EDR ID Number  
EPA ID Number

**LAILAW EDUCATION SERVICES (Continued)**

**S113086797**

Operator Name: Not reported  
Operator Address: Not reported  
Operator City: Not reported  
Operator State: Not reported  
Operator Zip: Not reported  
Operator Contact: Not reported  
Operator Contact Title: Not reported  
Operator Contact Phone: Not reported  
Operator Contact Phone Ext: Not reported  
Operator Contact Email: Not reported  
Operator Type: Not reported  
Developer: Not reported  
Developer Address: Not reported  
Developer City: Not reported  
Developer State: Not reported  
Developer Zip: Not reported  
Developer Contact: Not reported  
Developer Contact Title: Not reported  
Constype Linear Utility Ind: Not reported  
Emergency Phone: Not reported  
Emergency Phone Ext: Not reported  
Constype Above Ground Ind: Not reported  
Constype Below Ground Ind: Not reported  
Constype Cable Line Ind: Not reported  
Constype Comm Line Ind: Not reported  
Constype Commercial Ind: Not reported  
Constype Electrical Line Ind: Not reported  
Constype Gas Line Ind: Not reported  
Constype Industrial Ind: Not reported  
Constype Other Description: Not reported  
Constype Other Ind: Not reported  
Constype Recons Ind: Not reported  
Constype Residential Ind: Not reported  
Constype Transport Ind: Not reported  
Constype Utility Description: Not reported  
Constype Utility Ind: Not reported  
Constype Water Sewer Ind: Not reported  
Dir Discharge Uswater Ind: Not reported  
Receiving Water Name: Not reported  
Certifier: Not reported  
Certifier Title: Not reported  
Certification Date: Not reported  
Primary Sic: Not reported  
Secondary Sic: Not reported  
Tertiary Sic: Not reported

**CIWQS:**

Name: PERRIS UHSD BUS MAINTENANCE FACILITY  
Address: 300 W METZ RD  
City,State,Zip: PERRIS, CA 92570  
Agency: Hemet Unified School District  
Agency Address: 1791 West Acacia Avenue, Hemet, CA 92545  
Place/Project Type: Industrial - School Buses  
SIC/NAICS: 4151  
Region: 8  
Program: INDSTW

Map ID  
Direction  
Distance  
Elevation

MAP FINDINGS

Site

Database(s)

EDR ID Number  
EPA ID Number

**LIDLAW EDUCATION SERVICES (Continued)**

**S113086797**

Regulatory Measure Status: Active  
Regulatory Measure Type: Storm water industrial  
Order Number: 2014-0057-DWQ  
WDID: 8 33I022271  
NPDES Number: CAS000001  
Adoption Date: 01/01/1900  
Effective Date: 08/12/2009  
Termination Date: 01/01/1900  
Expiration/Review Date: 01/01/1900  
Design Flow: Not reported  
Major/Minor: Not reported  
Complexity: Not reported  
TTWQ: Not reported  
Enforcement Actions within 5 years: 0  
Violations within 5 years: 0  
Latitude: 33.793664  
Longitude: -117.234091

**CERS:**

Name: PERRIS UHSD BUS MAINTENANCE FACILITY  
Address: 300 W METZ RD  
City,State,Zip: PERRIS, CA 92570  
Site ID: 539317  
CERS ID: 742563  
CERS Description: Industrial Facility Storm Water

**Evaluation:**

Eval General Type: Compliance Evaluation Inspection  
Eval Date: 11-19-2013  
Violations Found: No  
Eval Type: Industrial Storm Water Compliance Evaluation  
Eval Notes: Site map, SWPPP and inspection records were present at the site. The SWPPP, dated October 2009 has Psomas as contractor, SWPPP should be updated with current contractor. Sampling points have changed at the site that are not reflected on the site map. Staff requested that Jerry make the necessary corrections.  
Eval Division: Water Boards  
Eval Program: INDSTW  
Eval Source: SMARTS

**Enforcement Action:**

Site ID: 539317  
Site Name: Perris UHSD Bus Maintenance Facility  
Site Address: 300 W METZ RD  
Site City: PERRIS  
Site Zip: 92570  
Enf Action Date: 11-19-2013  
Enf Action Type: Industrial Storm Water Enforcement  
Enf Action Description: Industrial Storm Water Enforcement  
Enf Action Notes: Site map, SWPPP and inspection records were present at the site. The SWPPP dated October 2009 has Psomas as contractor, SWPPP should be updated with current contractor. Sampling points have changed at the site that are not reflected on the site map. Jerry was verbally asked to have these corrections made.  
Enf Action Division: Water Boards  
Enf Action Program: INDSTW  
Enf Action Source: SMARTS

Map ID  
Direction  
Distance  
Elevation

MAP FINDINGS

Site

Database(s)

EDR ID Number  
EPA ID Number

**LIDLAW EDUCATION SERVICES (Continued)**

**S113086797**

**Affiliation:**

Affiliation Type Desc: Owner/Operator  
Entity Name: Hemet Unified School District  
Entity Title: Operator  
Affiliation Address: 1791 West Acacia Avenue  
Affiliation City: Hemet  
Affiliation State: CA  
Affiliation Country: Not reported  
Affiliation Zip: 92545  
Affiliation Phone: Not reported

Name: PERRIS TRANSPORTATION YARD -  
Address: 300 W METZ RD  
City,State,Zip: PERRIS, CA 92570  
Site ID: 273373  
CERS ID: 10623727  
CERS Description: Chemical Storage Facilities

**Violations:**

Site ID: 273373  
Site Name: Perris Transportation Yard -  
Violation Date: 03-19-2015  
Citation: 19 CCR 6.95 25508(a)(1) - California Code of Regulations, Title 19, Chapter 6.95, Section(s) 25508(a)(1)  
Violation Description: Failure to complete and electronically submit the Business Activities Page and/or Business Owner Operator Identification Page.  
Violation Notes: Returned to compliance on 06/10/2015.  
Violation Division: Riverside County Department of Env Health  
Violation Program: HMRRP  
Violation Source: CERS

Site ID: 273373  
Site Name: Perris Transportation Yard -  
Violation Date: 10-23-2018  
Citation: 40 CFR 1 265.173 - U.S. Code of Federal Regulations, Title 40, Chapter 1, Section(s) 265.173  
Violation Description: Failure to meet the following container management requirements: (a) A container holding hazardous waste must always be closed during storage, except when it is necessary to add or remove waste. (b) A container holding hazardous waste must not be opened, handled, or stored in a manner which may rupture the container or cause it to leak.  
Violation Notes: Returned to compliance on 03/07/2019.  
Violation Division: Riverside County Department of Env Health  
Violation Program: HW  
Violation Source: CERS

Site ID: 273373  
Site Name: Perris Transportation Yard -  
Violation Date: 10-23-2018  
Citation: 22 CCR 23 66273.34 - California Code of Regulations, Title 22, Chapter 23, Section(s) 66273.34  
Violation Description: Failure to label or mark each individual or container or the designated area of universal waste as required. 1) Waste batteries shall be marked with "Universal Waste-Battery(ies)G . 2) Mercury containing equipment shall be marked with "Universal Waste



Map ID  
Direction  
Distance  
Elevation

MAP FINDINGS

Site

Database(s)

EDR ID Number  
EPA ID Number

**LAILAW EDUCATION SERVICES (Continued)**

**S113086797**

-Mercury-Containing EquipmentG . 3) Lamps shall be marked with G Universal Waste-Lamp(s)G . 4)Each electronic devices or the container or the designated area shall be marked with G Universal Waste-Electronic Device(s)G . 5) Each CRTs or the container or the designated area shall be marked with "Universal Waste-CRT(s)G . 6) CRT glass or the designated area shall be marked with G Universal Waste-CRT glassG .

Violation Notes: Returned to compliance on 03/07/2019.  
Violation Division: Riverside County Department of Env Health  
Violation Program: HW  
Violation Source: CERS

Site ID: 273373  
Site Name: Perris Transportation Yard -  
Violation Date: 03-19-2015  
Citation: HSC 6.95 25508(d) - California Health and Safety Code, Chapter 6.95, Section(s) 25508(d)  
Violation Description: Failure to complete and/or electronically submit a business plan when storing/handling a hazardous material at or above reportable quantities.  
Violation Notes: Returned to compliance on 06/10/2015.  
Violation Division: Riverside County Department of Env Health  
Violation Program: HMRRP  
Violation Source: CERS

Site ID: 273373  
Site Name: Perris Transportation Yard -  
Violation Date: 03-19-2015  
Citation: 40 CFR 1 265.31 - U.S. Code of Federal Regulations, Title 40, Chapter 1, Section(s) 265.31  
Violation Description: Failure to maintain and operate the facility to minimize the possibility of a fire, explosion, or any unplanned sudden or non-sudden release of hazardous waste or hazardous waste constituents to the air, soil, or surface water which could threaten human health or the environment..  
Violation Notes: Returned to compliance on 06/10/2015.  
Violation Division: Riverside County Department of Env Health  
Violation Program: HW  
Violation Source: CERS

Site ID: 273373  
Site Name: Perris Transportation Yard -  
Violation Date: 03-19-2015  
Citation: HSC 6.95 25508(a)(1) - California Health and Safety Code, Chapter 6.95, Section(s) 25508(a)(1)  
Violation Description: Failure to establish and electronically submit an adequate training program in safety procedures in the event of a release or threatened release of a hazardous material.  
Violation Notes: Returned to compliance on 06/10/2015.  
Violation Division: Riverside County Department of Env Health  
Violation Program: HMRRP  
Violation Source: CERS

Site ID: 273373  
Site Name: Perris Transportation Yard -  
Violation Date: 03-19-2015  
Citation: HSC 6.95 25508(a)(1) - California Health and Safety Code, Chapter

Map ID  
Direction  
Distance  
Elevation

MAP FINDINGS

Site

Database(s)

EDR ID Number  
EPA ID Number

LAILAW EDUCATION SERVICES (Continued)

S113086797

Violation Description: 6.95, Section(s) 25508(a)(1)  
Failure to establish and electronically submit an adequate emergency response plan and procedures for a release or threatened release of a hazardous material.  
Violation Notes: Returned to compliance on 06/10/2015.  
Violation Division: Riverside County Department of Env Health  
Violation Program: HMRRP  
Violation Source: CERS

Site ID: 273373  
Site Name: Perris Transportation Yard -  
Violation Date: 03-19-2015  
Citation: HSC 6.11 25404.1 - California Health and Safety Code, Chapter 6.11, Section(s) 25404.1

Violation Description: Failure to obtain and/or maintain an active hazardous waste generator permit.  
Violation Notes: Returned to compliance on 06/17/2015.  
Violation Division: Riverside County Department of Env Health  
Violation Program: HW  
Violation Source: CERS

Site ID: 273373  
Site Name: Perris Transportation Yard -  
Violation Date: 03-19-2015  
Citation: HSC 6.95 25505(a)(4) - California Health and Safety Code, Chapter 6.95, Section(s) 25505(a)(4)

Violation Description: Failure to provide initial and annual training to all employees in safety procedures in the event of a release or threatened release of a hazardous material or failure to document and maintain training records for a minimum of three years.

Violation Notes: Returned to compliance on 06/10/2015.  
Violation Division: Riverside County Department of Env Health  
Violation Program: HMRRP  
Violation Source: CERS

Site ID: 273373  
Site Name: Perris Transportation Yard -  
Violation Date: 03-19-2015  
Citation: HSC 6.95 25508(a)(1) - California Health and Safety Code, Chapter 6.95, Section(s) 25508(a)(1)

Violation Description: Failure to complete and electronically submit hazardous material inventory information for all reportable hazardous materials on site at or above reportable quantities.

Violation Notes: Returned to compliance on 06/10/2015.  
Violation Division: Riverside County Department of Env Health  
Violation Program: HMRRP  
Violation Source: CERS

Site ID: 273373  
Site Name: Perris Transportation Yard -  
Violation Date: 03-19-2015  
Citation: HSC 6.95 25507 - California Health and Safety Code, Chapter 6.95, Section(s) 25507

Violation Description: Failure to adequately establish and implement a business plan when storing/handling a hazardous material at or above reportable quantities.

Violation Notes: Returned to compliance on 06/10/2015.

Map ID  
Direction  
Distance  
Elevation

MAP FINDINGS

Site

Database(s)

EDR ID Number  
EPA ID Number

LAILAW EDUCATION SERVICES (Continued)

S113086797

Violation Division: Riverside County Department of Env Health  
Violation Program: HMRRP  
Violation Source: CERS

Site ID: 273373  
Site Name: Perris Transportation Yard -  
Violation Date: 03-19-2015  
Citation: 22 CCR 12 66262.34(f) - California Code of Regulations, Title 22, Chapter 12, Section(s) 66262.34(f)  
Violation Description: Failure to properly label hazardous waste accumulation containers with the following requirements: "Hazardous Waste", name and address of the generator, physical and chemical characteristics of the Hazardous Waste, and starting accumulation date.

Violation Notes: Returned to compliance on 06/10/2015.  
Violation Division: Riverside County Department of Env Health  
Violation Program: HW  
Violation Source: CERS

Site ID: 273373  
Site Name: Perris Transportation Yard -  
Violation Date: 03-19-2015  
Citation: HSC 6.95 25508.2 - California Health and Safety Code, Chapter 6.95, Section(s) 25508.2  
Violation Description: Failure to annually review and electronically certify that the business plan is complete, accurate, and up-to-date.

Violation Notes: Returned to compliance on 06/10/2015.  
Violation Division: Riverside County Department of Env Health  
Violation Program: HMRRP  
Violation Source: CERS

Site ID: 273373  
Site Name: Perris Transportation Yard -  
Violation Date: 03-19-2015  
Citation: HSC 6.95 Multiple - California Health and Safety Code, Chapter 6.95, Section(s) Multiple  
Violation Description: Business Plan Program - Administration/Documentation - General  
Violation Notes: Returned to compliance on 06/17/2015. Local ordinance violation: No local CUPA permit

Violation Division: Riverside County Department of Env Health  
Violation Program: HMRRP  
Violation Source: CERS

Site ID: 273373  
Site Name: Perris Transportation Yard -  
Violation Date: 03-19-2015  
Citation: HSC 6.95 25508(a)(1) - California Health and Safety Code, Chapter 6.95, Section(s) 25508(a)(1)  
Violation Description: Failure to complete and electronically submit a site map with all required content.

Violation Notes: Returned to compliance on 06/10/2015.  
Violation Division: Riverside County Department of Env Health  
Violation Program: HMRRP  
Violation Source: CERS

Site ID: 273373  
Site Name: Perris Transportation Yard -  
Violation Date: 03-19-2015

Map ID  
Direction  
Distance  
Elevation

MAP FINDINGS

Site

Database(s)

EDR ID Number  
EPA ID Number

**LIDLAW EDUCATION SERVICES (Continued)**

**S113086797**

Citation: HSC 6.95 Multiple - California Health and Safety Code, Chapter 6.95, Section(s) Multiple  
Violation Description: Business Plan Program - Administration/Documentation - General  
Violation Notes: Returned to compliance on 06/19/2015. Local ordinance violation: No HMBEP onsite  
Violation Division: Riverside County Department of Env Health  
Violation Program: HMRRP  
Violation Source: CERS

Site ID: 273373  
Site Name: Perris Transportation Yard -  
Violation Date: 03-19-2015  
Citation: HSC 6.95 Multiple - California Health and Safety Code, Chapter 6.95, Section(s) Multiple  
Violation Description: Business Plan Program - Administration/Documentation - General  
Violation Notes: Returned to compliance on 06/10/2015. Local ordinance violation: Need NFPA sign posting  
Violation Division: Riverside County Department of Env Health  
Violation Program: HMRRP  
Violation Source: CERS

Site ID: 273373  
Site Name: Perris Transportation Yard -  
Violation Date: 10-23-2018  
Citation: Un-Specified  
Violation Description: Business Plan Program - Operations/Maintenance - General Local Ordinance  
Violation Notes: Returned to compliance on 03/07/2019.  
Violation Division: Riverside County Department of Env Health  
Violation Program: HMRRP  
Violation Source: CERS

Evaluation:  
Eval General Type: Other/Unknown  
Eval Date: 03-07-2019  
Violations Found: No  
Eval Type: Other, not routine, done by local agency  
Eval Notes: Not reported  
Eval Division: Riverside County Department of Env Health  
Eval Program: HMRRP  
Eval Source: CERS

Eval General Type: Other/Unknown  
Eval Date: 03-07-2019  
Violations Found: No  
Eval Type: Other, not routine, done by local agency  
Eval Notes: Not reported  
Eval Division: Riverside County Department of Env Health  
Eval Program: HW  
Eval Source: CERS

Eval General Type: Compliance Evaluation Inspection  
Eval Date: 03-19-2015  
Violations Found: Yes  
Eval Type: Routine done by local agency  
Eval Notes: Generator Inspection  
Eval Division: Riverside County Department of Env Health

Map ID  
Direction  
Distance  
Elevation

MAP FINDINGS

Site

Database(s)

EDR ID Number  
EPA ID Number

**LAIDLAW EDUCATION SERVICES (Continued)**

**S113086797**

Eval Program: HW  
Eval Source: CERS  
  
Eval General Type: Compliance Evaluation Inspection  
Eval Date: 03-19-2015  
Violations Found: Yes  
Eval Type: Routine done by local agency  
Eval Notes: Handler inspection  
Eval Division: Riverside County Department of Env Health  
Eval Program: HMRRP  
Eval Source: CERS

Eval General Type: Compliance Evaluation Inspection  
Eval Date: 10-23-2018  
Violations Found: Yes  
Eval Type: Routine done by local agency  
Eval Notes: Not reported  
Eval Division: Riverside County Department of Env Health  
Eval Program: HMRRP  
Eval Source: CERS

Eval General Type: Compliance Evaluation Inspection  
Eval Date: 10-23-2018  
Violations Found: Yes  
Eval Type: Routine done by local agency  
Eval Notes: Not reported  
Eval Division: Riverside County Department of Env Health  
Eval Program: HW  
Eval Source: CERS

Enforcement Action:  
Site ID: 273373  
Site Name: Perris Transportation Yard -  
Site Address: 300 W METZ RD  
Site City: PERRIS  
Site Zip: 92570  
Enf Action Date: 03-19-2015  
Enf Action Type: Notice of Violation (Unified Program)  
Enf Action Description: Notice of Violation Issued by the Inspector at the Time of Inspection  
Enf Action Notes: Not reported  
Enf Action Division: Riverside County Department of Env Health  
Enf Action Program: HMRRP  
Enf Action Source: CERS

Site ID: 273373  
Site Name: Perris Transportation Yard -  
Site Address: 300 W METZ RD  
Site City: PERRIS  
Site Zip: 92570  
Enf Action Date: 03-19-2015  
Enf Action Type: Notice of Violation (Unified Program)  
Enf Action Description: Notice of Violation Issued by the Inspector at the Time of Inspection  
Enf Action Notes: Not reported  
Enf Action Division: Riverside County Department of Env Health  
Enf Action Program: HW  
Enf Action Source: CERS



Map ID  
Direction  
Distance  
Elevation

MAP FINDINGS

Site

Database(s)

EDR ID Number  
EPA ID Number

**LAILAW EDUCATION SERVICES (Continued)**

**S113086797**

Affiliation:

Affiliation Type Desc: Environmental Contact  
Entity Name: Lucy M. Dressel  
Entity Title: Not reported  
Affiliation Address: 1791 W. Acacia Avenue  
Affiliation City: Hemet  
Affiliation State: CA  
Affiliation Country: Not reported  
Affiliation Zip: 92545  
Affiliation Phone: Not reported

Affiliation Type Desc: Facility Mailing Address  
Entity Name: Mailing Address  
Entity Title: Not reported  
Affiliation Address: 300 W Metz Road  
Affiliation City: Perris  
Affiliation State: CA  
Affiliation Country: Not reported  
Affiliation Zip: 92570  
Affiliation Phone: Not reported

Affiliation Type Desc: Property Owner  
Entity Name: Perris UHSD  
Entity Title: Not reported  
Affiliation Address: 155 E 4th Street  
Affiliation City: Perris  
Affiliation State: CA  
Affiliation Country: United States  
Affiliation Zip: 92570  
Affiliation Phone: (951) 943-6369

Affiliation Type Desc: CUPA District  
Entity Name: Riverside Cnty Env Health  
Entity Title: Not reported  
Affiliation Address: 4065 County Circle Drive, Room 104  
Affiliation City: Riverside  
Affiliation State: CA  
Affiliation Country: Not reported  
Affiliation Zip: 92503  
Affiliation Phone: (951) 358-5055

Affiliation Type Desc: Document Preparer  
Entity Name: Lucy Dressel  
Entity Title: Not reported  
Affiliation Address: Not reported  
Affiliation City: Not reported  
Affiliation State: Not reported  
Affiliation Country: Not reported  
Affiliation Zip: Not reported  
Affiliation Phone: Not reported

Affiliation Type Desc: Operator  
Entity Name: Hemet Unified School District  
Entity Title: Not reported  
Affiliation Address: Not reported  
Affiliation City: Not reported  
Affiliation State: Not reported

Map ID  
Direction  
Distance  
Elevation

MAP FINDINGS

Site

Database(s)

EDR ID Number  
EPA ID Number

**LAILAW EDUCATION SERVICES (Continued)**

**S113086797**

Affiliation Country: Not reported  
Affiliation Zip: Not reported  
Affiliation Phone: (951) 765-5100

Affiliation Type Desc: Identification Signer  
Entity Name: Lucy Dressel  
Entity Title: Director, Risk Management  
Affiliation Address: Not reported  
Affiliation City: Not reported  
Affiliation State: Not reported  
Affiliation Country: Not reported  
Affiliation Zip: Not reported  
Affiliation Phone: Not reported

Affiliation Type Desc: Legal Owner  
Entity Name: Perris Union High School District  
Entity Title: Not reported  
Affiliation Address: 155 4th Street  
Affiliation City: Perris  
Affiliation State: CA  
Affiliation Country: United States  
Affiliation Zip: 92570  
Affiliation Phone: (951) 943-6369

Affiliation Type Desc: Parent Corporation  
Entity Name: Hemet Unified School District  
Entity Title: Not reported  
Affiliation Address: Not reported  
Affiliation City: Not reported  
Affiliation State: Not reported  
Affiliation Country: Not reported  
Affiliation Zip: Not reported  
Affiliation Phone: Not reported

**HWTS:**

Name: LAIDLAW EDUCATION SERVICES  
Address: 300 W METZ RD  
Address 2: Not reported  
City,State,Zip: PERRIS, CA 925701914  
EPA ID: CAL000162301  
Inactive Date: 08/05/2008  
Create Date: 12/12/1997  
Last Act Date: 04/07/2010  
Mailing Name: Not reported  
Mailing Address: 110 PERIMETER PARK RD STE 3  
Mailing Address 2: Not reported  
Mailing City,State,Zip: KNOXVILLE, TN 379222200  
Owner Name: LAIDLAW TRANSIT  
Owner Address: 201 N CIVIC DR STE 150  
Owner Address 2: Not reported  
Owner City,State,Zip: WALNUT CREEK, CA 945960000  
Contact Name: GRANT HENDRICK, AREA MAINT MGR  
Contact Address: 13200 CROSSROADS PKWY N STE 450  
Contact Address 2: Not reported  
City,State,Zip: CITY OF INDUSTRY, CA 917463480

Map ID  
 Direction  
 Distance  
 Elevation

MAP FINDINGS

Site

Database(s)

EDR ID Number  
 EPA ID Number

<p><b>B6</b>  <b>SE</b>  <b>&lt; 1/8</b>  <b>0.084 mi.</b>  <b>446 ft.</b></p>	<p><b>HEMET USD</b>  <b>300 W METZ RD</b>  <b>PERRIS, CA 92570</b></p>	<p><b>RCRA NonGen / NLR</b></p>	<p><b>1024820953</b>  <b>CAL000335455</b></p>
<p><b>Relative:</b>  <b>Lower</b></p>	<p>RCRA NonGen / NLR:        Date Form Received by Agency: 2008-08-14 00:00:00.0        Handler Name: HEMET USD        Handler Address: 300 W METZ RD        Handler City,State,Zip: PERRIS, CA 92570        EPA ID: CAL000335455        Contact Name: LUCY M. DRESSEL        Contact Address: 1791 W. ACACIA AVENUE        Contact City,State,Zip: HEMET, CA 92545        Contact Telephone: 951-765-5100        Contact Fax: 951-765-5121        Contact Email: LDRESSEL@HEMETUSD.ORG        Contact Title: Not reported        EPA Region: 09        Land Type: Not reported        Federal Waste Generator Description: Not a generator, verified        Non-Notifier: Not reported        Biennial Report Cycle: Not reported        Accessibility: Not reported        Active Site Indicator: Handler Activities        State District Owner: Not reported        State District: Not reported        Mailing Address: 1791 W ACACIA AVE        Mailing City,State,Zip: HEMET, CA 92545-3797        Owner Name: HEMET UNIFIED SCHOOL DISTRICT        Owner Type: Other        Operator Name: LUCY M. DRESSEL        Operator Type: Other        Short-Term Generator Activity: No        Importer Activity: No        Mixed Waste Generator: No        Transporter Activity: No        Transfer Facility Activity: No        Recycler Activity with Storage: No        Small Quantity On-Site Burner Exemption: No        Smelting Melting and Refining Furnace Exemption: No        Underground Injection Control: No        Off-Site Waste Receipt: No        Universal Waste Indicator: Yes        Universal Waste Destination Facility: Yes        Federal Universal Waste: No        Active Site Fed-Reg Treatment Storage and Disposal Facility: Not reported        Active Site Converter Treatment storage and Disposal Facility: Not reported        Active Site State-Reg Treatment Storage and Disposal Facility: Not reported        Active Site State-Reg Handler: ---        Federal Facility Indicator: Not reported        Hazardous Secondary Material Indicator: N        Sub-Part K Indicator: Not reported        Commercial TSD Indicator: No        Treatment Storage and Disposal Type: Not reported        2018 GPRA Permit Baseline: Not on the Baseline        2018 GPRA Renewals Baseline: Not on the Baseline        Permit Renewals Workload Universe: Not reported</p>		

Map ID  
 Direction  
 Distance  
 Elevation

MAP FINDINGS

Site

Database(s)

EDR ID Number  
 EPA ID Number

**HEMET USD (Continued)**

**1024820953**

Permit Workload Universe:	Not reported
Permit Progress Universe:	Not reported
Post-Closure Workload Universe:	Not reported
Closure Workload Universe:	Not reported
202 GPRA Corrective Action Baseline:	No
Corrective Action Workload Universe:	No
Subject to Corrective Action Universe:	No
Non-TSDFs Where RCRA CA has Been Imposed Universe:	No
TSDFs Potentially Subject to CA Under 3004 (u)/(v) Universe:	No
TSDFs Only Subject to CA under Discretionary Auth Universe:	No
Corrective Action Priority Ranking:	No NCAPS ranking
Environmental Control Indicator:	No
Institutional Control Indicator:	No
Human Exposure Controls Indicator:	N/A
Groundwater Controls Indicator:	N/A
Operating TSDF Universe:	Not reported
Full Enforcement Universe:	Not reported
Significant Non-Complier Universe:	No
Unaddressed Significant Non-Complier Universe:	No
Addressed Significant Non-Complier Universe:	No
Significant Non-Complier With a Compliance Schedule Universe:	No
Financial Assurance Required:	Not reported
Handler Date of Last Change:	2018-09-05 20:30:35.0
Recognized Trader-Importer:	No
Recognized Trader-Exporter:	No
Importer of Spent Lead Acid Batteries:	No
Exporter of Spent Lead Acid Batteries:	No
Recycler Activity Without Storage:	No
Manifest Broker:	No
Sub-Part P Indicator:	No

Handler - Owner Operator:

Owner/Operator Indicator:	Owner
Owner/Operator Name:	HEMET UNIFIED SCHOOL DISTRICT
Legal Status:	Other
Date Became Current:	Not reported
Date Ended Current:	Not reported
Owner/Operator Address:	1791 W ACACIA AVE
Owner/Operator City,State,Zip:	HEMET, CA 92545-3797
Owner/Operator Telephone:	951-765-5100
Owner/Operator Telephone Ext:	Not reported
Owner/Operator Fax:	Not reported
Owner/Operator Email:	Not reported

Owner/Operator Indicator:	Operator
Owner/Operator Name:	LUCY M. DRESSEL
Legal Status:	Other
Date Became Current:	Not reported
Date Ended Current:	Not reported
Owner/Operator Address:	1791 W. ACACIA AVENUE
Owner/Operator City,State,Zip:	HEMET, CA 92545
Owner/Operator Telephone:	951-765-5100
Owner/Operator Telephone Ext:	Not reported
Owner/Operator Fax:	Not reported
Owner/Operator Email:	Not reported

Map ID  
Direction  
Distance  
Elevation

MAP FINDINGS

Site

Database(s)

EDR ID Number  
EPA ID Number

**HEMET USD (Continued)**

**1024820953**

Historic Generators:

Receive Date: 2008-08-14 00:00:00.0  
Handler Name: HEMET USD  
Federal Waste Generator Description: Not a generator, verified  
State District Owner: Not reported  
Large Quantity Handler of Universal Waste: No  
Recognized Trader Importer: No  
Recognized Trader Exporter: No  
Spent Lead Acid Battery Importer: No  
Spent Lead Acid Battery Exporter: No  
Current Record: Yes  
Non Storage Recycler Activity: Not reported  
Electronic Manifest Broker: Not reported

List of NAICS Codes and Descriptions:

NAICS Code: 811198  
NAICS Description: ALL OTHER AUTOMOTIVE REPAIR AND MAINTENANCE

Facility Has Received Notices of Violations:

Violations: No Violations Found

Evaluation Action Summary:

Evaluations: No Evaluations Found

**B7**  
**SE**  
**< 1/8**  
**0.084 mi.**  
**446 ft.**

**PERRIS UNION HIGH SCHOOL TRANS**  
**300 W METZ RD**  
**PERRIS, CA 92370**  
**Site 5 of 6 in cluster B**

**HIST UST** **U001575351**  
**N/A**

**Relative:**  
**Lower**  
**Actual:**  
**1481 ft.**

HIST UST:  
Name: PERRIS UNION HIGH SCHOOL TRANS  
Address: 300 W METZ RD  
City,State,Zip: PERRIS, CA 92370  
File Number: Not reported  
URL: Not reported  
Region: STATE  
Facility ID: 00000065889  
Facility Type: Other  
Other Type: SCHOOL DISTRICT  
Contact Name: MR. RAUL GRACIA  
Telephone: 7146575189  
Owner Name: PERRIS UNION HIGH SCHOOL DISTR  
Owner Address: 27120 SHADEL ROAD  
Owner City,St,Zip: SUN CITY, CA 92381  
Total Tanks: 0004  
  
Tank Num: 001  
Container Num: 1  
Year Installed: 1981  
Tank Capacity: 00010000  
Tank Used for: WASTE  
Type of Fuel: 4  
Container Construction Thickness: X  
Leak Detection: Stock Inventor



Map ID  
 Direction  
 Distance  
 Elevation

MAP FINDINGS

Site

Database(s)

EDR ID Number  
 EPA ID Number

**PERRIS UNION HIGH SCHOOL TRANS (Continued)**

**U001575351**

Tank Num: 002  
 Container Num: 2  
 Year Installed: 1981  
 Tank Capacity: 00010000  
 Tank Used for: PRODUCT  
 Type of Fuel: UNLEADED  
 Container Construction Thickness: Not reported  
 Leak Detection: Stock Inventor

Tank Num: 003  
 Container Num: 3  
 Year Installed: 1981  
 Tank Capacity: 00004000  
 Tank Used for: PRODUCT  
 Type of Fuel: REGULAR  
 Container Construction Thickness: Not reported  
 Leak Detection: Stock Inventor

Tank Num: 004  
 Container Num: 4  
 Year Installed: 1981  
 Tank Capacity: 00000500  
 Tank Used for: WASTE  
 Type of Fuel: WASTE OIL  
 Container Construction Thickness: Not reported  
 Leak Detection: Visual, Stock Inventor

**B8**  
**SE**  
 < 1/8  
 0.084 mi.  
 446 ft.  
 Relative:  
 Lower  
 Actual:  
 1481 ft.

**LAILAW TRANSIT PERRIS**  
**300 W METZ RD**  
**PERRIS, CA 92570**  
 Site 6 of 6 in cluster B

**LUST** S101619338  
**SWEEPS UST** N/A  
**HIST UST**  
**CA FID UST**  
**Cortese**  
**WDS**  
**CIWQS**  
**CERS**  
**HWTS**

**LUST:**

Name: PERRIS UNION HIGH SCHOOL DIST  
 Address: 300 METZ RD  
 City,State,Zip: PERRIS, CA 92570  
 Lead Agency: RIVERSIDE COUNTY LOP  
 Case Type: LUST Cleanup Site  
 Geo Track: [http://geotracker.waterboards.ca.gov/profile\\_report.asp?global\\_id=T0606500506](http://geotracker.waterboards.ca.gov/profile_report.asp?global_id=T0606500506)  
 Global Id: T0606500506  
 Latitude: 33.7935567234527  
 Longitude: -117.234028686786  
 Status: Completed - Case Closed  
 Status Date: 02/20/2001  
 Case Worker: SCB  
 RB Case Number: 083303059T  
 Local Agency: RIVERSIDE COUNTY LOP  
 File Location: Local Agency Warehouse  
 Local Case Number: 970887  
 Potential Media Affect: Aquifer used for drinking water supply  
 Potential Contaminants of Concern: Gasoline  
 Site History: Not reported

Map ID  
Direction  
Distance  
Elevation

MAP FINDINGS

Site

Database(s)

EDR ID Number  
EPA ID Number

LAILAW TRANSIT PERRIS (Continued)

S101619338

LUST:

Global Id: T0606500506  
Contact Type: Local Agency Caseworker  
Contact Name: SHARON BOLTINGHOUSE  
Organization Name: RIVERSIDE COUNTY LOP  
Address: 3880 LEMON ST SUITE 200  
City: RIVERSIDE  
Email: sbolting@rivco.org  
Phone Number: 9519558980

LUST:

Global Id: T0606500506  
Action Type: ENFORCEMENT  
Date: 04/01/2009  
Action: File review - #RCDEH Upload Site File 10/1/2015

Global Id: T0606500506  
Action Type: Other  
Date: 08/25/1997  
Action: Leak Discovery

Global Id: T0606500506  
Action Type: Other  
Date: 08/12/1997  
Action: Leak Stopped

Global Id: T0606500506  
Action Type: Other  
Date: 08/25/1997  
Action: Leak Reported

Global Id: T0606500506  
Action Type: ENFORCEMENT  
Date: 04/02/2009  
Action: Closure/No Further Action Letter - #Site Closure

LUST:

Global Id: T0606500506  
Status: Open - Case Begin Date  
Status Date: 08/12/1997

Global Id: T0606500506  
Status: Open - Site Assessment  
Status Date: 08/25/1997

Global Id: T0606500506  
Status: Open - Site Assessment  
Status Date: 03/19/1998

Global Id: T0606500506  
Status: Open - Site Assessment  
Status Date: 08/23/1999

Global Id: T0606500506  
Status: Completed - Case Closed  
Status Date: 02/20/2001

Map ID  
Direction  
Distance  
Elevation

MAP FINDINGS

Site

Database(s)

EDR ID Number  
EPA ID Number

**LAILAW TRANSIT PERRIS (Continued)**

**S101619338**

LUST REG 8:  
Name: PERRIS UNION HIGH SCHOOL DIST  
Address: 300 METZ RD  
City: PERRIS  
Region: 8  
County: Riverside  
Regional Board: Santa Ana Region  
Facility Status: Pollution Characterization  
Case Number: 083303059T  
Local Case Num: 970887  
Case Type: Aquifer affected  
Substance: Gasoline  
Qty Leaked: Not reported  
Abate Method: Not reported  
Cross Street: A  
Enf Type: Not reported  
Funding: Not reported  
How Discovered: Not reported  
How Stopped: Not reported  
Leak Cause: Not reported  
Leak Source: Not reported  
Global ID: T0606500506  
How Stopped Date: Not reported  
Enter Date: 9/19/1997  
Date Confirmation of Leak Began: 8/25/1997  
Date Preliminary Assessment Began: 3/19/1998  
Discover Date: 8/25/1997  
Enforcement Date: Not reported  
Close Date: Not reported  
Date Prelim Assessment Workplan Submitted: Not reported  
Date Pollution Characterization Began: 8/23/1999  
Date Remediation Plan Submitted: Not reported  
Date Remedial Action Underway: Not reported  
Date Post Remedial Action Monitoring: Not reported  
Enter Date: 9/19/1997  
GW Qualifies: Not reported  
Soil Qualifies: Not reported  
Operator: Not reported  
Facility Contact: Not reported  
Interim: Not reported  
Oversite Program: LUST  
Latitude: 33.7938122  
Longitude: -117.2322873  
MTBE Date: Not reported  
Max MTBE GW: Not reported  
MTBE Concentration: 0  
Max MTBE Soil: Not reported  
MTBE Fuel: 1  
MTBE Tested: Site NOT Tested for MTBE.Includes Unknown and Not Analyzed.  
MTBE Class: \*  
Staff: NOM  
Staff Initials: UNK  
Lead Agency: Local Agency  
Local Agency: 33000L  
Hydr Basin #: SAN JACINTO (8-5)  
Beneficial: Not reported  
Priority: Not reported

Map ID  
Direction  
Distance  
Elevation

MAP FINDINGS

Site

Database(s)

EDR ID Number  
EPA ID Number

**LIDLAW TRANSIT PERRIS (Continued)**

**S101619338**

Cleanup Fund Id: Not reported  
Work Suspended: Not reported  
Summary: 2/98 THREE GW MONITORING WELL INSTALLED. MINOR GW CONTAMINATION

**RIVERSIDE CO. LUST:**

Name: PERRIS UNION HIGH SCHOOL DISTRICT  
Address: 300 W METZ RD  
City,State,Zip: PERRIS, CA  
Region: RIVERSIDE  
Facility ID: 970887  
Employee: Boltinghous-LOP  
Site Closed: Yes  
Case Type: Drinking Water Aquifer affected  
Facility Status: closed/action completed  
Casetype Decode: An Aquifer used for Drinking Water supply has been contaminated.  
Fstatus Decode: Closed/Action completed

**SWEEPS UST:**

Name: PERRIS UNION HIGH SCHOOL TRANSPORTATION/MAINTENANCE CTR  
Address: 300 W METZ RD  
City: PERRIS  
Status: Active  
Comp Number: 65889  
Number: 4  
Board Of Equalization: 44-018482  
Referral Date: 06-03-93  
Action Date: 06-03-93  
Created Date: 02-29-88  
Owner Tank Id: 000824  
SWRCB Tank Id: 33-000-065889-000001  
Tank Status: A  
Capacity: 10000  
Active Date: 06-03-93  
Tank Use: M.V. FUEL  
STG: P  
Content: DIESEL  
Number Of Tanks: 3

Name: PERRIS UNION HIGH SCHOOL TRANSPORTATION/MAINTENANCE CTR  
Address: 300 W METZ RD  
City: PERRIS  
Status: Active  
Comp Number: 65889  
Number: 4  
Board Of Equalization: 44-018482  
Referral Date: 06-03-93  
Action Date: 06-03-93  
Created Date: 02-29-88  
Owner Tank Id: 000824  
SWRCB Tank Id: 33-000-065889-000002  
Tank Status: A  
Capacity: 10000  
Active Date: 06-03-93  
Tank Use: M.V. FUEL  
STG: P  
Content: REG UNLEADED

Map ID  
Direction  
Distance  
Elevation

MAP FINDINGS

Site

Database(s)

EDR ID Number  
EPA ID Number

**LAILAW TRANSIT PERRIS (Continued)**

**S101619338**

Number Of Tanks: Not reported

Name: PERRIS UNION HIGH SCHOOL TRANSPORTATION/MAINTENANCE CTR  
Address: 300 W METZ RD  
City: PERRIS  
Status: Active  
Comp Number: 65889  
Number: 4  
Board Of Equalization: 44-018482  
Referral Date: 06-03-93  
Action Date: 06-03-93  
Created Date: 02-29-88  
Owner Tank Id: 000824  
SWRCB Tank Id: 33-000-065889-000003  
Tank Status: A  
Capacity: 4000  
Active Date: 06-03-93  
Tank Use: M.V. FUEL  
STG: P  
Content: REG UNLEADED  
Number Of Tanks: Not reported

**HIST UST:**

Name: PERRIS UNION HIGH SCHOOL TRANS  
Address: 300 W METZ ROAD  
City,State,Zip: PERRIS, CA 92370  
File Number: 0001F882  
URL: <http://geotracker.waterboards.ca.gov/ustpdfs/pdf/0001F882.pdf>  
Region: Not reported  
Facility ID: Not reported  
Facility Type: Not reported  
Other Type: Not reported  
Contact Name: Not reported  
Telephone: Not reported  
Owner Name: Not reported  
Owner Address: Not reported  
Owner City,St,Zip: Not reported  
Total Tanks: Not reported

Tank Num: Not reported  
Container Num: Not reported  
Year Installed: Not reported  
Tank Capacity: Not reported  
Tank Used for: Not reported  
Type of Fuel: Not reported  
Container Construction Thickness: Not reported  
Leak Detection: Not reported

Click here for Geo Tracker PDF:

**CA FID UST:**

Facility ID: 33007157  
Regulated By: UTNKA  
Regulated ID: 00065889  
Cortese Code: Not reported  
SIC Code: Not reported



Map ID  
Direction  
Distance  
Elevation

MAP FINDINGS

Site

Database(s)

EDR ID Number  
EPA ID Number

**LAILAW TRANSIT PERRIS (Continued)**

**S101619338**

Facility Phone: 7146575189  
Mail To: Not reported  
Mailing Address: 300 W METZ RD  
Mailing Address 2: Not reported  
Mailing City,St,Zip: PERRIS 92370  
Contact: Not reported  
Contact Phone: Not reported  
DUNs Number: Not reported  
NPDES Number: Not reported  
EPA ID: Not reported  
Comments: Not reported  
Status: Active

**CORTESE:**

Name: PERRIS UNION HIGH SCHOOL DIST  
Address: 300 METZ RD  
City,State,Zip: PERRIS, CA 92570  
Region: CORTESE  
Envirostor Id: Not reported  
Global ID: T0606500506  
Site/Facility Type: LUST CLEANUP SITE  
Cleanup Status: COMPLETED - CASE CLOSED  
Status Date: Not reported  
Site Code: Not reported  
Latitude: Not reported  
Longitude: Not reported  
Owner: Not reported  
Enf Type: Not reported  
Swat R: Not reported  
Flag: active  
Order No: Not reported  
Waste Discharge System No: Not reported  
Effective Date: Not reported  
Region 2: Not reported  
WID Id: Not reported  
Solid Waste Id No: Not reported  
Waste Management Uit Name: Not reported  
File Name: Active Open

**WDS:**

Name: LAIDLAW TRANSIT PERRIS  
Address: 300 W METZ RD  
City: PERRIS  
Facility ID: Santa Ana River 331014996  
Facility Type: Industrial - Facility that treats and/or disposes of liquid or semisolid wastes from any servicing, producing, manufacturing or processing operation of whatever nature, including mining, gravel washing, geothermal operations, air conditioning, ship building and repairing, oil production, storage and disposal operations, water pumping.  
Facility Status: Active - Any facility with a continuous or seasonal discharge that is under Waste Discharge Requirements.  
NPDES Number: CAS000001 The 1st 2 characters designate the state. The remaining 7 are assigned by the Regional Board  
Subregion: 8  
Facility Telephone: 9096575189

Map ID  
Direction  
Distance  
Elevation

MAP FINDINGS

Site

Database(s)

EDR ID Number  
EPA ID Number

**LIDLAW TRANSIT PERRIS (Continued)**

**S101619338**

Facility Contact: DELEON LUIS  
Agency Name: LAIDLAW TRANSIT-RIVERSIDECHEIC  
Agency Address: 1860 Chicago Ave Ste I  
Agency City,St,Zip: Riverside 925072307  
Agency Contact: BAUER GEORGE  
Agency Telephone: 5306622630  
Agency Type: Private  
SIC Code: 0  
SIC Code 2: Not reported  
Primary Waste Type: Not reported  
Primary Waste: Not reported  
Waste Type2: Not reported  
Waste2: Not reported  
Primary Waste Type: Not reported  
Secondary Waste: Not reported  
Secondary Waste Type: Not reported  
Design Flow: 0  
Baseline Flow: 0  
Reclamation: Not reported  
POTW: Not reported  
Treat To Water: Minor Threat to Water Quality. A violation of a regional board order should cause a relatively minor impairment of beneficial uses compared to a major or minor threat. Not: All nurds without a TTWQ will be considered a minor threat to water quality unless coded at a higher Level. A Zero (0) may be used to code those NURDS that are found to represent no threat to water quality.  
  
Complexity: Category C - Facilities having no waste treatment systems, such as cooling water dischargers or those who must comply through best management practices, facilities with passive waste treatment and disposal systems, such as septic systems with subsurface disposal, or dischargers having waste storage systems with land disposal such as dairy waste ponds.

**CIWQS:**

Name: LAIDLAW TRANSIT PERRIS  
Address: 300 W METZ RD  
City,State,Zip: PERRIS, CA 92570  
Agency: Laidlaw Transit  
Agency Address: 1860 Chicago Ave Ste I, Riverside, CA 92507  
Place/Project Type: Industrial - School Buses  
SIC/NAICS: 4151  
Region: 8  
Program: INDSTW  
Regulatory Measure Status: Terminated  
Regulatory Measure Type: Storm water industrial  
Order Number: 2014-0057-DWQ  
WDID: 8 331014996  
NPDES Number: CAS000001  
Adoption Date: 01/01/1900  
Effective Date: 03/05/1999  
Termination Date: 08/01/2008  
Expiration/Review Date: 01/01/1900  
Design Flow: Not reported  
Major/Minor: Not reported  
Complexity: Not reported  
TTWQ: Not reported  
Enforcement Actions within 5 years: 0

Map ID  
Direction  
Distance  
Elevation

MAP FINDINGS

Site

Database(s)

EDR ID Number  
EPA ID Number

**LIDLAW TRANSIT PERRIS (Continued)**

**S101619338**

Violations within 5 years: 0  
Latitude: 33.7938  
Longitude: -117.23344

**CERS:**

Name: PERRIS UNION HIGH SCHOOL DIST  
Address: 300 METZ RD  
City,State,Zip: PERRIS, CA 92570  
Site ID: 232383  
CERS ID: T0606500506  
CERS Description: Leaking Underground Storage Tank Cleanup Site

**Affiliation:**

Affiliation Type Desc: Local Agency Caseworker  
Entity Name: SHARON BOLTINGHOUSE - RIVERSIDE COUNTY LOP  
Entity Title: Not reported  
Affiliation Address: 3880 LEMON ST SUITE 200  
Affiliation City: RIVERSIDE  
Affiliation State: CA  
Affiliation Country: Not reported  
Affiliation Zip: Not reported  
Affiliation Phone: 9519558980

Name: VERIZON WIRELESS: NUEVO  
Address: 300 METZ ROAD  
City,State,Zip: PERRIS, CA 92570  
Site ID: 406782  
CERS ID: 10163799  
CERS Description: Chemical Storage Facilities

**Evaluation:**

Eval General Type: Compliance Evaluation Inspection  
Eval Date: 03-03-2015  
Violations Found: No  
Eval Type: Routine done by local agency  
Eval Notes: Not reported  
Eval Division: Riverside County Department of Env Health  
Eval Program: HMRRP  
Eval Source: CERS

Eval General Type: Compliance Evaluation Inspection  
Eval Date: 04-09-2018  
Violations Found: No  
Eval Type: Routine done by local agency  
Eval Notes: Not reported  
Eval Division: Riverside County Department of Env Health  
Eval Program: HMRRP  
Eval Source: CERS

**Affiliation:**

Affiliation Type Desc: Document Preparer  
Entity Name: Steve Skanderson, Stantec  
Entity Title: Not reported  
Affiliation Address: Not reported  
Affiliation City: Not reported  
Affiliation State: Not reported

Map ID  
Direction  
Distance  
Elevation

MAP FINDINGS

Site

Database(s)

EDR ID Number  
EPA ID Number

**LAILAW TRANSIT PERRIS (Continued)**

**S101619338**

Affiliation Country:	Not reported
Affiliation Zip:	Not reported
Affiliation Phone:	Not reported
Affiliation Type Desc:	Operator
Entity Name:	Verizon Wireless
Entity Title:	Not reported
Affiliation Address:	Not reported
Affiliation City:	Not reported
Affiliation State:	Not reported
Affiliation Country:	Not reported
Affiliation Zip:	Not reported
Affiliation Phone:	(949) 286-7000
Affiliation Type Desc:	Facility Mailing Address
Entity Name:	Mailing Address
Entity Title:	Not reported
Affiliation Address:	15505 Sand Canyon Avenue, MS D-104
Affiliation City:	Irvine
Affiliation State:	CA
Affiliation Country:	Not reported
Affiliation Zip:	92618
Affiliation Phone:	Not reported
Affiliation Type Desc:	CUPA District
Entity Name:	Riverside Cnty Env Health
Entity Title:	Not reported
Affiliation Address:	4065 County Circle Drive, Room 104
Affiliation City:	Riverside
Affiliation State:	CA
Affiliation Country:	Not reported
Affiliation Zip:	92503
Affiliation Phone:	(951) 358-5055
Affiliation Type Desc:	Environmental Contact
Entity Name:	Environmental Compliance
Entity Title:	Not reported
Affiliation Address:	15505 Sand Canyon Avenue, MS D-104
Affiliation City:	Irvine
Affiliation State:	CA
Affiliation Country:	Not reported
Affiliation Zip:	92618
Affiliation Phone:	Not reported
Affiliation Type Desc:	Identification Signer
Entity Name:	Wilson Rodriguez
Entity Title:	Engr III Spec-RE/Regulatory
Affiliation Address:	Not reported
Affiliation City:	Not reported
Affiliation State:	Not reported
Affiliation Country:	Not reported
Affiliation Zip:	Not reported
Affiliation Phone:	Not reported
Affiliation Type Desc:	Legal Owner
Entity Name:	Verizon Wireless
Entity Title:	Not reported

Map ID  
Direction  
Distance  
Elevation

MAP FINDINGS

Site

Database(s)

EDR ID Number  
EPA ID Number

**LIDLAW TRANSIT PERRIS (Continued)**

**S101619338**

Affiliation Address: 15505 Sand Canyon Avenue, MS D-104  
Affiliation City: Irvine  
Affiliation State: CA  
Affiliation Country: United States  
Affiliation Zip: 92618  
Affiliation Phone: (949) 286-7000

Affiliation Type Desc: Parent Corporation  
Entity Name: Verizon Wireless [Southern California]  
Entity Title: Not reported  
Affiliation Address: Not reported  
Affiliation City: Not reported  
Affiliation State: Not reported  
Affiliation Country: Not reported  
Affiliation Zip: Not reported  
Affiliation Phone: Not reported

Name: AT&T MOBILITY - PERRIS (USID12347)  
Address: 300 1/2 W METZ RD  
City,State,Zip: PERRIS, CA 92570  
Site ID: 94450  
CERS ID: 10323265  
CERS Description: Chemical Storage Facilities

Evaluation:  
Eval General Type: Compliance Evaluation Inspection  
Eval Date: 02-13-2018  
Violations Found: No  
Eval Type: Routine done by local agency  
Eval Notes: Not reported  
Eval Division: Riverside County Department of Env Health  
Eval Program: HMRRP  
Eval Source: CERS

Eval General Type: Compliance Evaluation Inspection  
Eval Date: 03-04-2015  
Violations Found: No  
Eval Type: Routine done by local agency  
Eval Notes: Not reported  
Eval Division: Riverside County Department of Env Health  
Eval Program: HMRRP  
Eval Source: CERS

Affiliation:  
Affiliation Type Desc: Identification Signer  
Entity Name: Jeremy McGrue  
Entity Title: National EPCRA Manager  
Affiliation Address: Not reported  
Affiliation City: Not reported  
Affiliation State: Not reported  
Affiliation Country: Not reported  
Affiliation Zip: Not reported  
Affiliation Phone: Not reported

Affiliation Type Desc: Operator  
Entity Name: AT&T Mobility



Map ID  
Direction  
Distance  
Elevation

MAP FINDINGS

Site

Database(s)

EDR ID Number  
EPA ID Number

**LAILAW TRANSIT PERRIS (Continued)**

**S101619338**

Entity Title: Not reported  
Affiliation Address: Not reported  
Affiliation City: Not reported  
Affiliation State: Not reported  
Affiliation Country: Not reported  
Affiliation Zip: Not reported  
Affiliation Phone: (800) 566-9347

Affiliation Type Desc: CUPA District  
Entity Name: Riverside Cnty Env Health  
Entity Title: Not reported  
Affiliation Address: 4065 County Circle Drive, Room 104  
Affiliation City: Riverside  
Affiliation State: CA  
Affiliation Country: Not reported  
Affiliation Zip: 92503  
Affiliation Phone: (951) 358-5055

Affiliation Type Desc: Document Preparer  
Entity Name: Peter Burnell, Sigma Consultants, Inc.  
Entity Title: Not reported  
Affiliation Address: Not reported  
Affiliation City: Not reported  
Affiliation State: Not reported  
Affiliation Country: Not reported  
Affiliation Zip: Not reported  
Affiliation Phone: Not reported

Affiliation Type Desc: Legal Owner  
Entity Name: New Cingular Wireless PCS, LLC dba AT&T Mobility  
Entity Title: Not reported  
Affiliation Address: 308 S. Akard St., 17th Floor  
Affiliation City: Dallas  
Affiliation State: TX  
Affiliation Country: United States  
Affiliation Zip: 75202  
Affiliation Phone: (214) 464-1712

Affiliation Type Desc: Environmental Contact  
Entity Name: AT&T EH&S Hotline - Option #1  
Entity Title: Not reported  
Affiliation Address: 308 S. Akard St., 17th Floor  
Affiliation City: Dallas  
Affiliation State: TX  
Affiliation Country: Not reported  
Affiliation Zip: 75202  
Affiliation Phone: Not reported

Affiliation Type Desc: Facility Mailing Address  
Entity Name: Mailing Address  
Entity Title: Not reported  
Affiliation Address: 308 S. Akard St., 17th Floor  
Affiliation City: Dallas  
Affiliation State: TX  
Affiliation Country: Not reported  
Affiliation Zip: 75202  
Affiliation Phone: Not reported

Map ID  
Direction  
Distance  
Elevation

MAP FINDINGS

Site

Database(s)

EDR ID Number  
EPA ID Number

LAILAW TRANSIT PERRIS (Continued)

S101619338

Affiliation Type Desc: Parent Corporation  
Entity Name: AT&T Mobility  
Entity Title: Not reported  
Affiliation Address: Not reported  
Affiliation City: Not reported  
Affiliation State: Not reported  
Affiliation Country: Not reported  
Affiliation Zip: Not reported  
Affiliation Phone: Not reported

HWTS:

Name: PERRIS UNION HIGH SCHOOL  
Address: 300 W METZ RD  
Address 2: Not reported  
City,State,Zip: PERRIS, CA 925700000  
EPA ID: CAC002215617  
Inactive Date: 10/25/2000  
Create Date: 07/26/1999  
Last Act Date: 10/25/2000  
Mailing Name: Not reported  
Mailing Address: 155 E 4TH ST  
Mailing Address 2: Not reported  
Mailing City,State,Zip: PERRIS, CA 925700000  
Owner Name: PERRIS UNION HIGH SCHOOL DIST  
Owner Address: 155 E 4TH ST  
Owner Address 2: Not reported  
Owner City,State,Zip: PERRIS, CA 925700000  
Contact Name: ESTUARDO SANTILLAN/PURCHASING  
Contact Address: 155 E 4TH ST  
Contact Address 2: Not reported  
City,State,Zip: PERRIS, CA 925700000

9  
NNE  
1/8-1/4  
0.234 mi.  
1238 ft.

INNOVATIVE HORIZONS CHARTER ELEMENTARY AT NAN SAND  
1461 NORTH A STREET  
PERRIS, CA 92570

ENVIROSTOR S125242577  
SCH N/A

Relative:  
Lower  
Actual:  
1479 ft.

ENVIROSTOR:  
Name: INNOVATIVE HORIZONS CHARTER ELEMENTARY AT NAN SANDERS  
Address: 1461 NORTH A STREET  
City,State,Zip: PERRIS, CA 92570  
Facility ID: 60002823  
Status: No Action Required  
Status Date: 06/12/2019  
Site Code: 404963  
Site Type: School Investigation  
Site Type Detailed: School  
Acres: 13  
NPL: NO  
Regulatory Agencies: SMBRP  
Lead Agency: SMBRP  
Program Manager: Johnson Abraham  
Supervisor: Shahir Haddad  
Division Branch: Southern California Schools & Brownfields Outreach  
Assembly: 61

Map ID  
Direction  
Distance  
Elevation

MAP FINDINGS

Site

Database(s)

EDR ID Number  
EPA ID Number

**INNOVATIVE HORIZONS CHARTER ELEMENTARY AT NAN SANDERS (Continued)**

**S125242577**

Senate: 31  
Special Program: Voluntary Cleanup Program  
Restricted Use: NO  
Site Mgmt Req: NONE SPECIFIED  
Funding: School District  
Latitude: 33.79963  
Longitude: -117.2341  
APN: NONE SPECIFIED  
Past Use: NONE  
Potential COC: NONE SPECIFIED No Contaminants found  
Confirmed COC: 31000-NO  
Potential Description: SOIL  
Alias Name: 404963  
Alias Type: Project Code (Site Code)  
Alias Name: 60002823  
Alias Type: Envirostor ID Number

Completed Info:

Completed Area Name: PROJECT WIDE  
Completed Sub Area Name: Not reported  
Completed Document Type: Phase 1 Addendum  
Completed Date: 06/12/2019  
Comments: DTSC approved the Report with and NFA determination.

Completed Area Name: PROJECT WIDE  
Completed Sub Area Name: Not reported  
Completed Document Type: Environmental Oversight Agreement Application  
Completed Date: 06/12/2019  
Comments: DTSC processed the application.

Completed Area Name: PROJECT WIDE  
Completed Sub Area Name: Not reported  
Completed Document Type: Fieldwork  
Completed Date: 06/06/2019  
Comments: DTSC completed site visit.

Future Area Name: Not reported  
Future Sub Area Name: Not reported  
Future Document Type: Not reported  
Future Due Date: Not reported  
Schedule Area Name: Not reported  
Schedule Sub Area Name: Not reported  
Schedule Document Type: Not reported  
Schedule Due Date: Not reported  
Schedule Revised Date: Not reported

SCH:

Name: INNOVATIVE HORIZONS CHARTER ELEMENTARY AT NAN SANDERS  
Address: 1461 NORTH A STREET  
City,State,Zip: PERRIS, CA 92570  
Facility ID: 60002823  
Site Type: School Investigation  
Site Type Detail: School  
Site Mgmt. Req.: NONE SPECIFIED  
Acres: 13  
National Priorities List: NO

Map ID  
Direction  
Distance  
Elevation

MAP FINDINGS

Site

Database(s)

EDR ID Number  
EPA ID Number

**INNOVATIVE HORIZONS CHARTER ELEMENTARY AT NAN SANDERS (Continued)**

**S125242577**

Cleanup Oversight Agencies: SMBRP  
Lead Agency: SMBRP  
Lead Agency Description: DTSC - Site Cleanup Program  
Project Manager: Johnson Abraham  
Supervisor: Shahir Haddad  
Division Branch: Southern California Schools & Brownfields Outreach  
Site Code: 404963  
Assembly: 61  
Senate: 31  
Special Program Status: Voluntary Cleanup Program  
Status: No Action Required  
Status Date: 06/12/2019  
Restricted Use: NO  
Funding: School District  
Latitude: 33.79963  
Longitude: -117.2341  
APN: NONE SPECIFIED  
Past Use: NONE  
Potential COC: NONE SPECIFIED, No Contaminants found  
Confirmed COC: 31000-NO  
Potential Description: SOIL  
Alias Name: 404963  
Alias Type: Project Code (Site Code)  
Alias Name: 60002823  
Alias Type: Envirostor ID Number

Completed Info:

Completed Area Name: PROJECT WIDE  
Completed Sub Area Name: Not reported  
Completed Document Type: Phase 1 Addendum  
Completed Date: 06/12/2019  
Comments: DTSC approved the Report with and NFA determination.

Completed Area Name: PROJECT WIDE  
Completed Sub Area Name: Not reported  
Completed Document Type: Environmental Oversight Agreement Application  
Completed Date: 06/12/2019  
Comments: DTSC processed the application.

Completed Area Name: PROJECT WIDE  
Completed Sub Area Name: Not reported  
Completed Document Type: Fieldwork  
Completed Date: 06/06/2019  
Comments: DTSC completed site visit.

Future Area Name: Not reported  
Future Sub Area Name: Not reported  
Future Document Type: Not reported  
Future Due Date: Not reported  
Schedule Area Name: Not reported  
Schedule Sub Area Name: Not reported  
Schedule Document Type: Not reported  
Schedule Due Date: Not reported  
Schedule Revised Date: Not reported

Map ID  
Direction  
Distance  
Elevation

MAP FINDINGS

Site

Database(s)  
EDR ID Number  
EPA ID Number

10  
NE  
1/4-1/2  
0.393 mi.  
2075 ft.

**NUEVO AM/PM**  
**280 OLD NUEVO ROAD**  
**PERRIS, CA 92571**

**LUST** **S109117801**  
**Cortese** **N/A**  
**Notify 65**  
**CERS**

**Relative:**  
**Lower**  
**Actual:**  
**1461 ft.**

**LUST:**  
Name: NUEVO AM/PM ARCO  
Address: 280 OLD NUEVO ROAD  
City,State,Zip: PERRIS, CA 92571  
Lead Agency: SANTA ANA RWQCB (REGION 8)  
Case Type: LUST Cleanup Site  
Geo Track: [http://geotracker.waterboards.ca.gov/profile\\_report.asp?global\\_id=T0606568183](http://geotracker.waterboards.ca.gov/profile_report.asp?global_id=T0606568183)  
Global Id: T0606568183  
Latitude: 33.8014759389277  
Longitude: -117.230875895666  
Status: Open - Remediation  
Status Date: 01/06/2020  
Case Worker: VJB  
RB Case Number: T0606568183  
Local Agency: Not reported  
File Location: Local Agency  
Local Case Number: 200824619  
Potential Media Affect: Soil  
Potential Contaminants of Concern: Gasoline  
Site History: Environmental reports pertaining to subsurface investigations/testing and site remediation performed in conjunction with this project, as well as the Regional Board case file, should be reviewed in their entirety to obtain further details regarding this cleanup effort. Regional Board staff are not responsible for the accuracy of any professional interpretations provided in reports submitted by consultants working for the responsible party.

**LUST:**  
Global Id: T0606568183  
Contact Type: Regional Board Caseworker  
Contact Name: VALERIE JAHN-BULL  
Organization Name: SANTA ANA RWQCB (REGION 8)  
Address: 3737 MAIN STREET, SUITE 500  
City: RIVERSIDE  
Email: [valerie.jahn-bull@waterboards.ca.gov](mailto:valerie.jahn-bull@waterboards.ca.gov)  
Phone Number: 9517824903

**LUST:**  
Global Id: T0606568183  
Action Type: RESPONSE  
Date: 11/16/2015  
Action: Soil and Water Investigation Workplan

Global Id: T0606568183  
Action Type: RESPONSE  
Date: 12/20/2019  
Action: Remedial Progress Report

Global Id: T0606568183  
Action Type: ENFORCEMENT  
Date: 07/30/2009  
Action: Staff Letter



Map ID  
Direction  
Distance  
Elevation

MAP FINDINGS

Site

Database(s)

EDR ID Number  
EPA ID Number

**NUEVO AM/PM (Continued)**

**S109117801**

Global Id:	T0606568183
Action Type:	RESPONSE
Date:	02/10/2012
Action:	Site Assessment Report
Global Id:	T0606568183
Action Type:	ENFORCEMENT
Date:	05/09/2014
Action:	Staff Letter - #RCDEH 050914
Global Id:	T0606568183
Action Type:	RESPONSE
Date:	07/30/2020
Action:	Monitoring Report - Semi-Annually
Global Id:	T0606568183
Action Type:	RESPONSE
Date:	04/30/2020
Action:	Remedial Progress Report
Global Id:	T0606568183
Action Type:	ENFORCEMENT
Date:	10/13/2016
Action:	Staff Letter - #RSR response
Global Id:	T0606568183
Action Type:	ENFORCEMENT
Date:	09/02/2016
Action:	File review - #RCDEH uploaded site files
Global Id:	T0606568183
Action Type:	RESPONSE
Date:	04/11/2019
Action:	Remedial Progress Report
Global Id:	T0606568183
Action Type:	RESPONSE
Date:	03/05/2019
Action:	Remedial Progress Report
Global Id:	T0606568183
Action Type:	RESPONSE
Date:	07/31/2013
Action:	Soil and Water Investigation Report - Regulator Responded
Global Id:	T0606568183
Action Type:	ENFORCEMENT
Date:	09/13/2010
Action:	Staff Letter - #RCDEH 09132010
Global Id:	T0606568183
Action Type:	ENFORCEMENT
Date:	11/21/2011
Action:	Staff Letter - #112111
Global Id:	T0606568183
Action Type:	ENFORCEMENT

Map ID  
Direction  
Distance  
Elevation

MAP FINDINGS

Site

Database(s)

EDR ID Number  
EPA ID Number

**NUEVO AM/PM (Continued)**

**S109117801**

Date: 10/02/2015  
Action: Staff Letter - #RCDEH 100215

Global Id: T0606568183  
Action Type: ENFORCEMENT  
Date: 05/29/2018  
Action: File review

Global Id: T0606568183  
Action Type: ENFORCEMENT  
Date: 09/14/2017  
Action: Staff Letter

Global Id: T0606568183  
Action Type: ENFORCEMENT  
Date: 08/25/2017  
Action: Technical Correspondence / Assistance / Other

Global Id: T0606568183  
Action Type: ENFORCEMENT  
Date: 09/19/2017  
Action: Technical Correspondence / Assistance / Other

Global Id: T0606568183  
Action Type: ENFORCEMENT  
Date: 09/21/2017  
Action: Staff Letter

Global Id: T0606568183  
Action Type: ENFORCEMENT  
Date: 09/12/2017  
Action: Technical Correspondence / Assistance / Other

Global Id: T0606568183  
Action Type: ENFORCEMENT  
Date: 12/05/2017  
Action: Technical Correspondence / Assistance / Other

Global Id: T0606568183  
Action Type: ENFORCEMENT  
Date: 10/29/2018  
Action: Staff Letter

Global Id: T0606568183  
Action Type: ENFORCEMENT  
Date: 03/05/2019  
Action: Technical Correspondence / Assistance / Other

Global Id: T0606568183  
Action Type: ENFORCEMENT  
Date: 03/05/2019  
Action: File review

Global Id: T0606568183  
Action Type: ENFORCEMENT  
Date: 10/31/2017  
Action: Staff Letter

Map ID  
Direction  
Distance  
Elevation

MAP FINDINGS

Site

Database(s)

EDR ID Number  
EPA ID Number

**NUEVO AM/PM (Continued)**

**S109117801**

Global Id:	T0606568183
Action Type:	ENFORCEMENT
Date:	01/11/2018
Action:	Technical Correspondence / Assistance / Other
Global Id:	T0606568183
Action Type:	ENFORCEMENT
Date:	02/07/2018
Action:	Staff Letter
Global Id:	T0606568183
Action Type:	ENFORCEMENT
Date:	08/29/2017
Action:	Staff Letter
Global Id:	T0606568183
Action Type:	ENFORCEMENT
Date:	10/16/2018
Action:	Staff Letter
Global Id:	T0606568183
Action Type:	ENFORCEMENT
Date:	10/04/2017
Action:	Site Visit / Inspection / Sampling
Global Id:	T0606568183
Action Type:	ENFORCEMENT
Date:	10/31/2017
Action:	Technical Correspondence / Assistance / Other
Global Id:	T0606568183
Action Type:	ENFORCEMENT
Date:	07/01/2017
Action:	Referral to Regional Board - #RCDEH notification letters
Global Id:	T0606568183
Action Type:	ENFORCEMENT
Date:	05/08/2018
Action:	Technical Correspondence / Assistance / Other
Global Id:	T0606568183
Action Type:	ENFORCEMENT
Date:	04/30/2018
Action:	Email Correspondence
Global Id:	T0606568183
Action Type:	ENFORCEMENT
Date:	06/26/2018
Action:	Staff Letter
Global Id:	T0606568183
Action Type:	ENFORCEMENT
Date:	10/09/2018
Action:	Meeting
Global Id:	T0606568183
Action Type:	ENFORCEMENT

Map ID  
Direction  
Distance  
Elevation

MAP FINDINGS

Site

Database(s)

EDR ID Number  
EPA ID Number

**NUEVO AM/PM (Continued)**

**S109117801**

Date: 09/07/2017  
Action: Staff Letter

Global Id: T0606568183  
Action Type: ENFORCEMENT  
Date: 03/21/2018  
Action: Site Visit / Inspection / Sampling

Global Id: T0606568183  
Action Type: ENFORCEMENT  
Date: 04/19/2019  
Action: Technical Correspondence / Assistance / Other

Global Id: T0606568183  
Action Type: ENFORCEMENT  
Date: 07/15/2020  
Action: Technical Correspondence / Assistance / Other

Global Id: T0606568183  
Action Type: ENFORCEMENT  
Date: 07/11/2019  
Action: Technical Correspondence / Assistance / Other

Global Id: T0606568183  
Action Type: ENFORCEMENT  
Date: 12/09/2019  
Action: Technical Correspondence / Assistance / Other

Global Id: T0606568183  
Action Type: ENFORCEMENT  
Date: 08/20/2020  
Action: Clean Up Fund - Case Closure Review Summary Report (RSR)

Global Id: T0606568183  
Action Type: ENFORCEMENT  
Date: 04/08/2019  
Action: Email Correspondence

Global Id: T0606568183  
Action Type: ENFORCEMENT  
Date: 04/23/2020  
Action: Technical Correspondence / Assistance / Other

Global Id: T0606568183  
Action Type: ENFORCEMENT  
Date: 05/02/2019  
Action: Technical Correspondence / Assistance / Other

Global Id: T0606568183  
Action Type: ENFORCEMENT  
Date: 04/15/2019  
Action: Technical Correspondence / Assistance / Other

Global Id: T0606568183  
Action Type: ENFORCEMENT  
Date: 05/28/2019  
Action: Technical Correspondence / Assistance / Other

Map ID  
Direction  
Distance  
Elevation

MAP FINDINGS

Site

Database(s)

EDR ID Number  
EPA ID Number

**NUEVO AM/PM (Continued)**

**S109117801**

Global Id:	T0606568183
Action Type:	RESPONSE
Date:	06/30/2008
Action:	Preliminary Site Assessment Workplan
Global Id:	T0606568183
Action Type:	RESPONSE
Date:	01/30/2019
Action:	Soil and Water Investigation Report
Global Id:	T0606568183
Action Type:	RESPONSE
Date:	03/19/2018
Action:	Email Correspondence
Global Id:	T0606568183
Action Type:	RESPONSE
Date:	12/22/2015
Action:	Soil and Water Investigation Workplan - Addendum - Regulator Responded
Global Id:	T0606568183
Action Type:	RESPONSE
Date:	05/24/2018
Action:	Other Report / Document - Regulator Responded
Global Id:	T0606568183
Action Type:	RESPONSE
Date:	09/08/2017
Action:	Soil and Water Investigation Workplan - Regulator Responded
Global Id:	T0606568183
Action Type:	RESPONSE
Date:	09/08/2017
Action:	Soil and Water Investigation Workplan - Addendum - Regulator Responded
Global Id:	T0606568183
Action Type:	ENFORCEMENT
Date:	04/30/2008
Action:	Notification - Proposition 65 - #Riv CO prop
Global Id:	T0606568183
Action Type:	ENFORCEMENT
Date:	04/30/2008
Action:	Notice of Responsibility - #Riv Co NOR
Global Id:	T0606568183
Action Type:	ENFORCEMENT
Date:	04/30/2008
Action:	Staff Letter - #043008
Global Id:	T0606568183
Action Type:	ENFORCEMENT
Date:	04/27/2020
Action:	File review
Global Id:	T0606568183
Action Type:	ENFORCEMENT



Map ID  
Direction  
Distance  
Elevation

MAP FINDINGS

Site

Database(s)

EDR ID Number  
EPA ID Number

**NUEVO AM/PM (Continued)**

**S109117801**

Date: 10/25/2016  
Action: Clean Up Fund - Case Closure Review Summary Report (RSR)

Global Id: T0606568183  
Action Type: Other  
Date: 04/29/2008  
Action: Leak Discovery

Global Id: T0606568183  
Action Type: Other  
Date: 03/26/2008  
Action: Leak Stopped

Global Id: T0606568183  
Action Type: Other  
Date: 04/29/2008  
Action: Leak Reported

Global Id: T0606568183  
Action Type: RESPONSE  
Date: 07/31/2014  
Action: Soil and Water Investigation Report

Global Id: T0606568183  
Action Type: RESPONSE  
Date: 10/13/2017  
Action: Email Correspondence

Global Id: T0606568183  
Action Type: RESPONSE  
Date: 01/30/2021  
Action: Monitoring Report - Semi-Annually

Global Id: T0606568183  
Action Type: RESPONSE  
Date: 10/30/2018  
Action: Corrective Action Plan / Remedial Action Plan - Addendum - Regulator Responded

Global Id: T0606568183  
Action Type: RESPONSE  
Date: 03/05/2018  
Action: Pilot Study / Treatability Workplan - Regulator Responded

Global Id: T0606568183  
Action Type: RESPONSE  
Date: 09/12/2017  
Action: Other Workplan - Regulator Responded

Global Id: T0606568183  
Action Type: RESPONSE  
Date: 09/15/2017  
Action: Other Workplan - Regulator Responded

Global Id: T0606568183  
Action Type: RESPONSE  
Date: 08/26/2018  
Action: Corrective Action Plan / Remedial Action Plan - Regulator Responded

Map ID  
Direction  
Distance  
Elevation

MAP FINDINGS

Site

Database(s)

EDR ID Number  
EPA ID Number

**NUEVO AM/PM (Continued)**

**S109117801**

Global Id: T0606568183  
Action Type: RESPONSE  
Date: 05/24/2018  
Action: Pilot Study/ Treatability Report - Regulator Responded

Global Id: T0606568183  
Action Type: ENFORCEMENT  
Date: 05/29/2013  
Action: Staff Letter - #RCDEH 052913

Global Id: T0606568183  
Action Type: RESPONSE  
Date: 07/24/2009  
Action: Preliminary Site Assessment Report

Global Id: T0606568183  
Action Type: RESPONSE  
Date: 05/08/2009  
Action: Preliminary Site Assessment Workplan

Global Id: T0606568183  
Action Type: ENFORCEMENT  
Date: 07/01/2017  
Action: File review - #RCDEH site summary

Global Id: T0606568183  
Action Type: RESPONSE  
Date: 10/28/2010  
Action: Soil and Water Investigation Workplan

Global Id: T0606568183  
Action Type: RESPONSE  
Date: 04/15/2016  
Action: Monitoring Report - Quarterly

Global Id: T0606568183  
Action Type: RESPONSE  
Date: 02/16/2017  
Action: Soil and Water Investigation Report

Global Id: T0606568183  
Action Type: ENFORCEMENT  
Date: 03/20/2009  
Action: Staff Letter - #RCDEH 032009

Global Id: T0606568183  
Action Type: ENFORCEMENT  
Date: 06/01/2009  
Action: Staff Letter - #RCDEH060109

**LUST:**

Global Id: T0606568183  
Status: Open - Case Begin Date  
Status Date: 03/26/2008

Global Id: T0606568183  
Status: Open - Site Assessment

Map ID  
Direction  
Distance  
Elevation

MAP FINDINGS

Site

Database(s)

EDR ID Number  
EPA ID Number

**NUEVO AM/PM (Continued)**

**S109117801**

Status Date: 04/30/2008  
Global Id: T0606568183  
Status: Open - Remediation  
Status Date: 01/06/2020

**RIVERSIDE CO. LUST:**

Name: NUEVO AM/PM  
Address: 280 OLD NUEVO  
City,State,Zip: PERRIS, CA  
Region: RIVERSIDE  
Facility ID: 200824619  
Employee: Shurlow-LOP  
Site Closed: Referred to Water Board  
Case Type: Soil only  
Facility Status: closed/action completed  
Casetype Decode: Soil only is impacted  
Fstatus Decode: Closed/Action completed

**CORTESE:**

Name: NUEVO AM/PM ARCO  
Address: 280 OLD NUEVO ROAD  
City,State,Zip: PERRIS, CA 92571  
Region: CORTESE  
Envirostor Id: Not reported  
Global ID: T0606568183  
Site/Facility Type: LUST CLEANUP SITE  
Cleanup Status: OPEN - REMEDIATION  
Status Date: Not reported  
Site Code: Not reported  
Latitude: Not reported  
Longitude: Not reported  
Owner: Not reported  
Enf Type: Not reported  
Swat R: Not reported  
Flag: active  
Order No: Not reported  
Waste Discharge System No: Not reported  
Effective Date: Not reported  
Region 2: Not reported  
WID Id: Not reported  
Solid Waste Id No: Not reported  
Waste Management Uit Name: Not reported  
File Name: Active Open

**NOTIFY 65:**

Name: NUEVO AM/PM ARCO  
Address: 280 OLD NUEVO ROAD  
City,State,Zip: PERRIS, CA 92571  
Date Reported: Not reported  
Staff Initials: Not reported  
Board File Number: Not reported  
Facility Type: Not reported  
Discharge Date: Not reported  
Issue Date: 04/30/2008

Map ID  
Direction  
Distance  
Elevation

MAP FINDINGS

Site

Database(s)

EDR ID Number  
EPA ID Number

**NUEVO AM/PM (Continued)**

**S109117801**

Incident Description: Not reported  
Global ID: Not reported  
Status: Not reported

Name: NUEVO AM/PM  
Address: 280 OLD NUEVO ROAD  
City,State,Zip: PERRIS, CA 92571  
Date Reported: Not reported  
Staff Initials: Not reported  
Board File Number: Not reported  
Facility Type: Not reported  
Discharge Date: Not reported  
Issue Date: Not reported  
Incident Description: Not reported  
Global ID: Not reported  
Status: Not reported

**CERS:**

Name: NUEVO AM/PM ARCO  
Address: 280 OLD NUEVO ROAD  
City,State,Zip: PERRIS, CA 92571  
Site ID: 214888  
CERS ID: T0606568183  
CERS Description: Leaking Underground Storage Tank Cleanup Site

**Affiliation:**

Affiliation Type Desc: Regional Board Caseworker  
Entity Name: VALERIE JAHN-BULL - SANTA ANA RWQCB (REGION 8)  
Entity Title: Not reported  
Affiliation Address: 3737 MAIN STREET, SUITE 500  
Affiliation City: RIVERSIDE  
Affiliation State: CA  
Affiliation Country: Not reported  
Affiliation Zip: Not reported  
Affiliation Phone: 9517824903

11  
SE  
1/4-1/2  
0.475 mi.  
2506 ft.

**MOSS BROS., INC (MBI)**  
225 D ST  
PERRIS, CA 92570

**LUST S110654906**  
**CERS N/A**

**Relative:**  
**Lower**  
**Actual:**  
**1459 ft.**

**LUST:**

Name: MOSS BROS., INC (MBI)  
Address: 225 D ST  
City,State,Zip: PERRIS, CA 92570  
Lead Agency: SANTA ANA RWQCB (REGION 8)  
Case Type: LUST Cleanup Site  
Geo Track: [http://geotracker.waterboards.ca.gov/profile\\_report.asp?global\\_id=T0606500140](http://geotracker.waterboards.ca.gov/profile_report.asp?global_id=T0606500140)  
Global Id: T0606500140  
Latitude: 33.7894141  
Longitude: -117.2285736  
Status: Completed - Case Closed  
Status Date: 08/10/2007  
Case Worker: Not reported  
RB Case Number: 083301265T  
Local Agency: RIVERSIDE COUNTY LOP

Map ID  
Direction  
Distance  
Elevation

MAP FINDINGS

Site

Database(s)

EDR ID Number  
EPA ID Number

**MOSS BROS., INC (MBI) (Continued)**

**S110654906**

File Location: Not reported  
Local Case Number: Not reported  
Potential Media Affect: Aquifer used for drinking water supply  
Potential Contaminants of Concern: Gasoline  
Site History: Not reported

LUST:

Global Id: T0606500140  
Contact Type: Local Agency Caseworker  
Contact Name: Riverside County LOP  
Organization Name: RIVERSIDE COUNTY LOP  
Address: 3880 LEMON ST SUITE 200  
City: RIVERSIDE  
Email: Not reported  
Phone Number: 9519558980

LUST:

Global Id: T0606500140  
Action Type: ENFORCEMENT  
Date: 10/23/2002  
Action: \* No Action

Global Id: T0606500140  
Action Type: ENFORCEMENT  
Date: 04/20/2003  
Action: \* No Action

Global Id: T0606500140  
Action Type: ENFORCEMENT  
Date: 07/10/2002  
Action: \* Verbal Communication

Global Id: T0606500140  
Action Type: RESPONSE  
Date: 02/16/2005  
Action: Remedial Progress Report

Global Id: T0606500140  
Action Type: RESPONSE  
Date: 01/30/2005  
Action: Monitoring Report - Quarterly

Global Id: T0606500140  
Action Type: RESPONSE  
Date: 08/09/2005  
Action: Monitoring Report - Quarterly

Global Id: T0606500140  
Action Type: RESPONSE  
Date: 12/09/2004  
Action: Remedial Progress Report

Global Id: T0606500140  
Action Type: RESPONSE  
Date: 08/15/2005  
Action: Remedial Progress Report



Map ID  
Direction  
Distance  
Elevation

MAP FINDINGS

Site

Database(s)

EDR ID Number  
EPA ID Number

**MOSS BROS., INC (MBI) (Continued)**

**S110654906**

Global Id:	T0606500140
Action Type:	RESPONSE
Date:	06/01/2005
Action:	Monitoring Report - Quarterly
Global Id:	T0606500140
Action Type:	ENFORCEMENT
Date:	08/06/2002
Action:	File review
Global Id:	T0606500140
Action Type:	ENFORCEMENT
Date:	01/10/2003
Action:	* No Action
Global Id:	T0606500140
Action Type:	ENFORCEMENT
Date:	01/30/2003
Action:	* Verbal Communication
Global Id:	T0606500140
Action Type:	ENFORCEMENT
Date:	09/27/2002
Action:	* Verbal Communication
Global Id:	T0606500140
Action Type:	ENFORCEMENT
Date:	10/23/2002
Action:	File review
Global Id:	T0606500140
Action Type:	ENFORCEMENT
Date:	04/05/2004
Action:	Staff Letter
Global Id:	T0606500140
Action Type:	ENFORCEMENT
Date:	10/29/2003
Action:	* No Action
Global Id:	T0606500140
Action Type:	ENFORCEMENT
Date:	07/02/2003
Action:	* Verbal Communication
Global Id:	T0606500140
Action Type:	ENFORCEMENT
Date:	04/20/2003
Action:	Site Visit / Inspection / Sampling
Global Id:	T0606500140
Action Type:	ENFORCEMENT
Date:	03/15/2004
Action:	* No Action
Global Id:	T0606500140
Action Type:	ENFORCEMENT

Map ID  
Direction  
Distance  
Elevation

MAP FINDINGS

Site

Database(s)

EDR ID Number  
EPA ID Number

**MOSS BROS., INC (MBI) (Continued)**

**S110654906**

Date: 05/09/2004  
Action: Site Visit / Inspection / Sampling

Global Id: T0606500140  
Action Type: ENFORCEMENT  
Date: 05/14/2004  
Action: \* Verbal Communication

Global Id: T0606500140  
Action Type: RESPONSE  
Date: 01/10/2006  
Action: Remedial Progress Report

Global Id: T0606500140  
Action Type: RESPONSE  
Date: 05/01/2006  
Action: Soil and Water Investigation Workplan

Global Id: T0606500140  
Action Type: RESPONSE  
Date: 06/07/2006  
Action: Remedial Progress Report

Global Id: T0606500140  
Action Type: RESPONSE  
Date: 01/30/2006  
Action: Soil and Water Investigation Report

Global Id: T0606500140  
Action Type: ENFORCEMENT  
Date: 11/10/2003  
Action: Staff Letter

Global Id: T0606500140  
Action Type: ENFORCEMENT  
Date: 05/13/2005  
Action: \* No Action

Global Id: T0606500140  
Action Type: ENFORCEMENT  
Date: 06/24/2004  
Action: \* No Action

Global Id: T0606500140  
Action Type: ENFORCEMENT  
Date: 05/25/2005  
Action: Staff Letter

Global Id: T0606500140  
Action Type: ENFORCEMENT  
Date: 12/05/2004  
Action: Site Visit / Inspection / Sampling

Global Id: T0606500140  
Action Type: ENFORCEMENT  
Date: 02/22/2005  
Action: \* No Action

Map ID  
Direction  
Distance  
Elevation

MAP FINDINGS

Site

Database(s)

EDR ID Number  
EPA ID Number

**MOSS BROS., INC (MBI) (Continued)**

**S110654906**

Global Id:	T0606500140
Action Type:	ENFORCEMENT
Date:	12/10/2004
Action:	* Verbal Communication
Global Id:	T0606500140
Action Type:	ENFORCEMENT
Date:	08/04/2005
Action:	* Verbal Communication
Global Id:	T0606500140
Action Type:	RESPONSE
Date:	03/01/2007
Action:	Remedial Progress Report
Global Id:	T0606500140
Action Type:	RESPONSE
Date:	04/16/2007
Action:	Other Report / Document
Global Id:	T0606500140
Action Type:	ENFORCEMENT
Date:	01/13/2006
Action:	* No Action
Global Id:	T0606500140
Action Type:	ENFORCEMENT
Date:	06/21/2005
Action:	* No Action
Global Id:	T0606500140
Action Type:	ENFORCEMENT
Date:	08/25/2005
Action:	File review
Global Id:	T0606500140
Action Type:	ENFORCEMENT
Date:	06/14/2006
Action:	Technical Correspondence / Assistance / Other
Global Id:	T0606500140
Action Type:	ENFORCEMENT
Date:	04/18/2006
Action:	Staff Letter
Global Id:	T0606500140
Action Type:	ENFORCEMENT
Date:	06/15/2006
Action:	Staff Letter
Global Id:	T0606500140
Action Type:	ENFORCEMENT
Date:	07/21/2006
Action:	Staff Letter
Global Id:	T0606500140
Action Type:	ENFORCEMENT

Map ID  
Direction  
Distance  
Elevation

MAP FINDINGS

Site

Database(s)

EDR ID Number  
EPA ID Number

**MOSS BROS., INC (MBI) (Continued)**

**S110654906**

Date: 02/21/2006  
Action: \* Verbal Communication

Global Id: T0606500140  
Action Type: ENFORCEMENT  
Date: 04/08/2007  
Action: Site Visit / Inspection / Sampling

Global Id: T0606500140  
Action Type: ENFORCEMENT  
Date: 02/02/2007  
Action: Verbal Communication

Global Id: T0606500140  
Action Type: ENFORCEMENT  
Date: 09/08/2006  
Action: Technical Correspondence / Assistance / Other

Global Id: T0606500140  
Action Type: ENFORCEMENT  
Date: 09/15/2006  
Action: Staff Letter

Global Id: T0606500140  
Action Type: ENFORCEMENT  
Date: 12/16/1999  
Action: Staff Letter

Global Id: T0606500140  
Action Type: ENFORCEMENT  
Date: 10/04/2001  
Action: Staff Letter

Global Id: T0606500140  
Action Type: ENFORCEMENT  
Date: 08/13/1999  
Action: Staff Letter

Global Id: T0606500140  
Action Type: RESPONSE  
Date: 07/03/2006  
Action: Monitoring Report - Quarterly

Global Id: T0606500140  
Action Type: RESPONSE  
Date: 03/01/2007  
Action: Well Installation Report

Global Id: T0606500140  
Action Type: RESPONSE  
Date: 02/28/2007  
Action: Monitoring Report - Quarterly

Global Id: T0606500140  
Action Type: ENFORCEMENT  
Date: 07/05/2006  
Action: Verbal Enforcement

Map ID  
Direction  
Distance  
Elevation

MAP FINDINGS

Site

Database(s)

EDR ID Number  
EPA ID Number

**MOSS BROS., INC (MBI) (Continued)**

**S110654906**

Global Id:	T0606500140
Action Type:	ENFORCEMENT
Date:	05/24/2007
Action:	File review
Global Id:	T0606500140
Action Type:	ENFORCEMENT
Date:	06/05/2007
Action:	Notification - Preclosure
Global Id:	T0606500140
Action Type:	ENFORCEMENT
Date:	03/21/2007
Action:	Staff Letter
Global Id:	T0606500140
Action Type:	ENFORCEMENT
Date:	04/02/2007
Action:	Verbal Communication
Global Id:	T0606500140
Action Type:	ENFORCEMENT
Date:	11/20/2001
Action:	Staff Letter
Global Id:	T0606500140
Action Type:	ENFORCEMENT
Date:	10/30/2000
Action:	Staff Letter
Global Id:	T0606500140
Action Type:	ENFORCEMENT
Date:	01/18/2000
Action:	Staff Letter
Global Id:	T0606500140
Action Type:	ENFORCEMENT
Date:	07/19/2001
Action:	Staff Letter
Global Id:	T0606500140
Action Type:	ENFORCEMENT
Date:	02/26/1999
Action:	Staff Letter
Global Id:	T0606500140
Action Type:	RESPONSE
Date:	06/30/2004
Action:	Monitoring Report - Quarterly
Global Id:	T0606500140
Action Type:	ENFORCEMENT
Date:	08/10/2007
Action:	Closure/No Further Action Letter
Global Id:	T0606500140
Action Type:	ENFORCEMENT



Map ID  
Direction  
Distance  
Elevation

MAP FINDINGS

Site

Database(s)

EDR ID Number  
EPA ID Number

**MOSS BROS., INC (MBI) (Continued)**

**S110654906**

Date: 01/25/2008  
Action: Verbal Communication

Global Id: T0606500140  
Action Type: Other  
Date: 01/10/1987  
Action: Leak Discovery

Global Id: T0606500140  
Action Type: Other  
Date: 01/10/1987  
Action: Leak Stopped

Global Id: T0606500140  
Action Type: Other  
Date: 07/18/1989  
Action: Leak Reported

Global Id: T0606500140  
Action Type: RESPONSE  
Date: 09/15/2008  
Action: Well Destruction Report

Global Id: T0606500140  
Action Type: RESPONSE  
Date: 05/30/2005  
Action: Remedial Progress Report

Global Id: T0606500140  
Action Type: ENFORCEMENT  
Date: 08/06/2002  
Action: Staff Letter

Global Id: T0606500140  
Action Type: ENFORCEMENT  
Date: 01/31/2006  
Action: Staff Letter

Global Id: T0606500140  
Action Type: ENFORCEMENT  
Date: 07/08/2002  
Action: Staff Letter

Global Id: T0606500140  
Action Type: ENFORCEMENT  
Date: 12/14/2005  
Action: Staff Letter

Global Id: T0606500140  
Action Type: ENFORCEMENT  
Date: 10/08/2002  
Action: \* Verbal Communication

Global Id: T0606500140  
Action Type: RESPONSE  
Date: 08/15/2008  
Action: Verbal Communication

Map ID  
Direction  
Distance  
Elevation

MAP FINDINGS

Site

Database(s)

EDR ID Number  
EPA ID Number

**MOSS BROS., INC (MBI) (Continued)**

**S110654906**

Global Id:	T0606500140
Action Type:	RESPONSE
Date:	11/15/2008
Action:	Other Report / Document
Global Id:	T0606500140
Action Type:	RESPONSE
Date:	10/18/2002
Action:	Other Report / Document
Global Id:	T0606500140
Action Type:	RESPONSE
Date:	10/30/2003
Action:	Monitoring Report - Quarterly
Global Id:	T0606500140
Action Type:	RESPONSE
Date:	10/30/2003
Action:	Remedial Progress Report
Global Id:	T0606500140
Action Type:	RESPONSE
Date:	08/30/2002
Action:	Monitoring Report - Quarterly
Global Id:	T0606500140
Action Type:	RESPONSE
Date:	08/30/2002
Action:	Remedial Progress Report
Global Id:	T0606500140
Action Type:	RESPONSE
Date:	04/20/2003
Action:	Monitoring Report - Quarterly
Global Id:	T0606500140
Action Type:	RESPONSE
Date:	03/01/2004
Action:	Remedial Progress Report
Global Id:	T0606500140
Action Type:	REMEDIATION
Date:	06/22/2003
Action:	In Situ Physical/Chemical Treatment (other than SVE)
Global Id:	T0606500140
Action Type:	REMEDIATION
Date:	01/30/2002
Action:	Soil Vapor Extraction (SVE)
Global Id:	T0606500140
Action Type:	ENFORCEMENT
Date:	06/25/2008
Action:	Verbal Communication
Global Id:	T0606500140
Action Type:	ENFORCEMENT

Map ID  
Direction  
Distance  
Elevation

MAP FINDINGS

Site

Database(s)

EDR ID Number  
EPA ID Number

**MOSS BROS., INC (MBI) (Continued)**

**S110654906**

Date: 01/28/2008  
Action: Verbal Communication

Global Id: T0606500140  
Action Type: ENFORCEMENT  
Date: 04/22/2008  
Action: Verbal Communication

**LUST:**

Global Id: T0606500140  
Status: Open - Case Begin Date  
Status Date: 01/10/1987

Global Id: T0606500140  
Status: Open - Site Assessment  
Status Date: 08/01/1989

Global Id: T0606500140  
Status: Open - Site Assessment  
Status Date: 02/22/1995

Global Id: T0606500140  
Status: Open - Remediation  
Status Date: 09/26/2000

Global Id: T0606500140  
Status: Open - Remediation  
Status Date: 01/09/2002

Global Id: T0606500140  
Status: Open - Remediation  
Status Date: 10/16/2003

Global Id: T0606500140  
Status: Open - Remediation  
Status Date: 03/01/2004

Global Id: T0606500140  
Status: Open - Remediation  
Status Date: 12/09/2004

Global Id: T0606500140  
Status: Open - Remediation  
Status Date: 02/16/2005

Global Id: T0606500140  
Status: Open - Remediation  
Status Date: 05/06/2005

Global Id: T0606500140  
Status: Open - Remediation  
Status Date: 08/15/2005

Global Id: T0606500140  
Status: Open - Remediation  
Status Date: 01/10/2006

Map ID  
Direction  
Distance  
Elevation

MAP FINDINGS

Site

Database(s)

EDR ID Number  
EPA ID Number

**MOSS BROS., INC (MBI) (Continued)**

**S110654906**

Global Id: T0606500140  
 Status: Open - Site Assessment  
 Status Date: 04/10/2006

Global Id: T0606500140  
 Status: Open - Remediation  
 Status Date: 06/07/2006

Global Id: T0606500140  
 Status: Open - Verification Monitoring  
 Status Date: 07/03/2006

Global Id: T0606500140  
 Status: Open - Remediation  
 Status Date: 03/01/2007

Global Id: T0606500140  
 Status: Completed - Case Closed  
 Status Date: 08/10/2007

**CERS:**

Name: MOSS BROS., INC (MBI)  
 Address: 225 D ST  
 City,State,Zip: PERRIS, CA 92570  
 Site ID: 207266  
 CERS ID: T0606500140  
 CERS Description: Leaking Underground Storage Tank Cleanup Site

**Affiliation:**

Affiliation Type Desc: Local Agency Caseworker  
 Entity Name: Riverside County LOP - RIVERSIDE COUNTY LOP  
 Entity Title: Not reported  
 Affiliation Address: 3880 LEMON ST SUITE 200  
 Affiliation City: RIVERSIDE  
 Affiliation State: CA  
 Affiliation Country: Not reported  
 Affiliation Zip: Not reported  
 Affiliation Phone: 9519558980

**12**  
**ENE**  
**1/4-1/2**  
**0.478 mi.**  
**2524 ft.**  
**Relative:**  
**Lower**  
**Actual:**  
**1450 ft.**

**PERRIS VALLEY CLEANERS**  
**75 W NUEVO RD**  
**PERRIS, CA 92570**

**RCRA-SQG** **1000593312**  
**ENVIROSTOR** **CAD982439317**  
**VCP**  
**CERS HAZ WASTE**  
**FINDS**  
**ECHO**  
**DRYCLEANERS**  
**HAZNET**  
**CERS**  
**HWTS**

**RCRA-SQG:**

Date Form Received by Agency: 1991-03-20 00:00:00.0  
 Handler Name: PERRIS VALLEY CLEANERS  
 Handler Address: 75 W NUEVO RD  
 Handler City,State,Zip: PERRIS, CA 92570  
 EPA ID: CAD982439317

Map ID  
Direction  
Distance  
Elevation

MAP FINDINGS

Site

Database(s)

EDR ID Number  
EPA ID Number

**PERRIS VALLEY CLEANERS (Continued)**

**1000593312**

Contact Name:	ENVIRONMENTAL MANAGER
Contact Address:	75 W NUEVO RD
Contact City,State,Zip:	PERRIS, CA 92370
Contact Telephone:	714-657-2388
Contact Fax:	Not reported
Contact Email:	Not reported
Contact Title:	Not reported
EPA Region:	09
Land Type:	Other
Federal Waste Generator Description:	Small Quantity Generator
Non-Notifier:	Not reported
Biennial Report Cycle:	Not reported
Accessibility:	Not reported
Active Site Indicator:	Handler Activities
State District Owner:	CA
State District:	4
Mailing Address:	75 W NUEVO RD
Mailing City,State,Zip:	PERRIS, CA 92570
Owner Name:	PATEL AHMAD ETAL
Owner Type:	Private
Operator Name:	NOT REQUIRED
Operator Type:	Private
Short-Term Generator Activity:	No
Importer Activity:	No
Mixed Waste Generator:	No
Transporter Activity:	No
Transfer Facility Activity:	No
Recycler Activity with Storage:	No
Small Quantity On-Site Burner Exemption:	No
Smelting Melting and Refining Furnace Exemption:	No
Underground Injection Control:	No
Off-Site Waste Receipt:	No
Universal Waste Indicator:	No
Universal Waste Destination Facility:	No
Federal Universal Waste:	No
Active Site Fed-Reg Treatment Storage and Disposal Facility:	Not reported
Active Site Converter Treatment storage and Disposal Facility:	Not reported
Active Site State-Reg Treatment Storage and Disposal Facility:	Not reported
Active Site State-Reg Handler:	---
Federal Facility Indicator:	Not reported
Hazardous Secondary Material Indicator:	N
Sub-Part K Indicator:	Not reported
Commercial TSD Indicator:	No
Treatment Storage and Disposal Type:	Not reported
2018 GPRA Permit Baseline:	Not on the Baseline
2018 GPRA Renewals Baseline:	Not on the Baseline
Permit Renewals Workload Universe:	Not reported
Permit Workload Universe:	Not reported
Permit Progress Universe:	Not reported
Post-Closure Workload Universe:	Not reported
Closure Workload Universe:	Not reported
202 GPRA Corrective Action Baseline:	No
Corrective Action Workload Universe:	No
Subject to Corrective Action Universe:	No
Non-TSDFs Where RCRA CA has Been Imposed Universe:	No
TSDFs Potentially Subject to CA Under 3004 (u)/(v) Universe:	No
TSDFs Only Subject to CA under Discretionary Auth Universe:	No

Map ID  
Direction  
Distance  
Elevation

MAP FINDINGS

Site

Database(s)

EDR ID Number  
EPA ID Number

**PERRIS VALLEY CLEANERS (Continued)**

**1000593312**

Corrective Action Priority Ranking:	No NCAPS ranking
Environmental Control Indicator:	No
Institutional Control Indicator:	No
Human Exposure Controls Indicator:	N/A
Groundwater Controls Indicator:	N/A
Operating TSDF Universe:	Not reported
Full Enforcement Universe:	Not reported
Significant Non-Complier Universe:	No
Unaddressed Significant Non-Complier Universe:	No
Addressed Significant Non-Complier Universe:	No
Significant Non-Complier With a Compliance Schedule Universe:	No
Financial Assurance Required:	Not reported
Handler Date of Last Change:	2002-06-27 03:33:47.0
Recognized Trader-Importer:	No
Recognized Trader-Exporter:	No
Importer of Spent Lead Acid Batteries:	No
Exporter of Spent Lead Acid Batteries:	No
Recycler Activity Without Storage:	No
Manifest Broker:	No
Sub-Part P Indicator:	No

Handler - Owner Operator:

Owner/Operator Indicator:	Owner
Owner/Operator Name:	PATEL AHMAD ETAL
Legal Status:	Private
Date Became Current:	Not reported
Date Ended Current:	Not reported
Owner/Operator Address:	NOT REQUIRED
Owner/Operator City,State,Zip:	NOT REQUIRED, ME 99999
Owner/Operator Telephone:	415-555-1212
Owner/Operator Telephone Ext:	Not reported
Owner/Operator Fax:	Not reported
Owner/Operator Email:	Not reported

Owner/Operator Indicator:	Operator
Owner/Operator Name:	NOT REQUIRED
Legal Status:	Private
Date Became Current:	Not reported
Date Ended Current:	Not reported
Owner/Operator Address:	NOT REQUIRED
Owner/Operator City,State,Zip:	NOT REQUIRED, ME 99999
Owner/Operator Telephone:	415-555-1212
Owner/Operator Telephone Ext:	Not reported
Owner/Operator Fax:	Not reported
Owner/Operator Email:	Not reported

Historic Generators:

Receive Date:	1991-03-20 00:00:00.0
Handler Name:	PERRIS VALLEY CLEANERS
Federal Waste Generator Description:	Small Quantity Generator
State District Owner:	CA
Large Quantity Handler of Universal Waste:	No
Recognized Trader Importer:	No
Recognized Trader Exporter:	No
Spent Lead Acid Battery Importer:	No



Map ID  
Direction  
Distance  
Elevation

MAP FINDINGS

Site

Database(s)

EDR ID Number  
EPA ID Number

**PERRIS VALLEY CLEANERS (Continued)**

1000593312

Spent Lead Acid Battery Exporter: No  
Current Record: Yes  
Non Storage Recycler Activity: Not reported  
Electronic Manifest Broker: Not reported

List of NAICS Codes and Descriptions:  
NAICS Codes: No NAICS Codes Found

Facility Has Received Notices of Violations:  
Violations: No Violations Found

Evaluation Action Summary:  
Evaluations: No Evaluations Found

**ENVIROSTOR:**

Name: PERRIS TOWNE SQUARE  
Address: 75 W. NUEVO ROAD  
City,State,Zip: PERRIS, CA 92571  
Facility ID: 60002651  
Status: Active  
Status Date: 05/02/2018  
Site Code: 401832  
Site Type: Voluntary Cleanup  
Site Type Detailed: Voluntary Cleanup  
Acres: 1.07  
NPL: NO  
Regulatory Agencies: SMBRP  
Lead Agency: SMBRP  
Program Manager: Linda Ocampo  
Supervisor: Emad Yemut  
Division Branch: Southern California Schools & Brownfields Outreach  
Assembly: , 61  
Senate: , 31  
Special Program: Voluntary Cleanup Program  
Restricted Use: NO  
Site Mgmt Req: NONE SPECIFIED  
Funding: Responsible Party  
Latitude: 33.79972  
Longitude: -117.2277  
APN: 311-050-040  
Past Use: DRY CLEANING  
Potential COC: Tetrachloroethylene (PCE Trichloroethylene (TCE  
Confirmed COC: Tetrachloroethylene (PCE Trichloroethylene (TCE  
Potential Description: SV  
Alias Name: 311-050-040  
Alias Type: APN  
Alias Name: 401832  
Alias Type: Project Code (Site Code)  
Alias Name: 60002651  
Alias Type: Envirostor ID Number

**Completed Info:**

Completed Area Name: PROJECT WIDE  
Completed Sub Area Name: Not reported  
Completed Document Type: Fieldwork

Map ID  
Direction  
Distance  
Elevation

MAP FINDINGS

Site

Database(s)

EDR ID Number  
EPA ID Number

**PERRIS VALLEY CLEANERS (Continued)**

**1000593312**

Completed Date: 02/04/2021  
Comments: Confirmed by consultant

Completed Area Name: PROJECT WIDE  
Completed Sub Area Name: Not reported  
Completed Document Type: Site Inspections/Visit (Non LUR)  
Completed Date: 09/04/2018  
Comments: Not reported

Completed Area Name: PROJECT WIDE  
Completed Sub Area Name: Not reported  
Completed Document Type: Standard Voluntary Agreement  
Completed Date: 06/18/2018  
Comments: VCA fully executed. Advance Payment of \$11,970 is due no later than 06/29/2018.

Completed Area Name: PROJECT WIDE  
Completed Sub Area Name: Not reported  
Completed Document Type: Pre-HARP Form  
Completed Date: 02/26/2020  
Comments: completed

Completed Area Name: PROJECT WIDE  
Completed Sub Area Name: Not reported  
Completed Document Type: CEQA - Notice of Exemption  
Completed Date: 11/27/2019  
Comments: Not reported

Completed Area Name: PROJECT WIDE  
Completed Sub Area Name: Not reported  
Completed Document Type: Request for Tribal Outreach  
Completed Date: 10/31/2019  
Comments: Not reported

Completed Area Name: PROJECT WIDE  
Completed Sub Area Name: Not reported  
Completed Document Type: Annual Oversight Cost Estimate  
Completed Date: 09/03/2020  
Comments: Annual Oversight Cost Estimate completed.

Completed Area Name: PROJECT WIDE  
Completed Sub Area Name: Not reported  
Completed Document Type: Annual Oversight Cost Estimate  
Completed Date: 11/14/2019  
Comments: Not reported

Completed Area Name: PROJECT WIDE  
Completed Sub Area Name: Not reported  
Completed Document Type: Preliminary Endangerment Assessment Report  
Completed Date: 01/25/2019  
Comments: document received from RP with VCA application

Completed Area Name: PROJECT WIDE  
Completed Sub Area Name: Not reported  
Completed Document Type: Pilot/Treatability Study Report  
Completed Date: 10/08/2018  
Comments: Comments by DTSC will be conveyed for addressing in a supplemental

Map ID  
Direction  
Distance  
Elevation

MAP FINDINGS

Site

Database(s)

EDR ID Number  
EPA ID Number

**PERRIS VALLEY CLEANERS (Continued)**

**1000593312**

site investigation workplan. No formal letter issued for this deliverable.

Completed Area Name: PROJECT WIDE  
Completed Sub Area Name: Not reported  
Completed Document Type: Pilot/Treatability Study Report  
Completed Date: 01/23/2019  
Comments: No exceptions noted

Completed Area Name: PROJECT WIDE  
Completed Sub Area Name: Not reported  
Completed Document Type: Pilot/Treatability Study Report  
Completed Date: 01/25/2019  
Comments: No exceptions noted

Completed Area Name: PROJECT WIDE  
Completed Sub Area Name: Not reported  
Completed Document Type: Pilot/Treatability Study Report  
Completed Date: 06/21/2019  
Comments: No exceptions noted

Completed Area Name: PROJECT WIDE  
Completed Sub Area Name: Not reported  
Completed Document Type: Pilot/Treatability Study Report  
Completed Date: 08/09/2019  
Comments: no exceptions noted

Completed Area Name: PROJECT WIDE  
Completed Sub Area Name: Not reported  
Completed Document Type: Removal Action Workplan  
Completed Date: 11/27/2019  
Comments: Not reported

Completed Area Name: PROJECT WIDE  
Completed Sub Area Name: Not reported  
Completed Document Type: Community Profile  
Completed Date: 10/10/2019  
Comments: Not reported

Completed Area Name: PROJECT WIDE  
Completed Sub Area Name: Not reported  
Completed Document Type: Fact Sheets  
Completed Date: 09/03/2019  
Comments: Not reported

Completed Area Name: PROJECT WIDE  
Completed Sub Area Name: Not reported  
Completed Document Type: Public Notice  
Completed Date: 09/03/2019  
Comments: Not reported

Completed Area Name: PROJECT WIDE  
Completed Sub Area Name: Not reported  
Completed Document Type: Supplemental Site Investigation Report  
Completed Date: 11/10/2020  
Comments: Not reported

Map ID  
Direction  
Distance  
Elevation

MAP FINDINGS

Site

Database(s)

EDR ID Number  
EPA ID Number

**PERRIS VALLEY CLEANERS (Continued)**

**1000593312**

Future Area Name: PROJECT WIDE  
Future Sub Area Name: Not reported  
Future Document Type: Removal Action Completion Report  
Future Due Date: 2021  
Schedule Area Name: PROJECT WIDE  
Schedule Sub Area Name: Not reported  
Schedule Document Type: Supplemental Site Investigation Report  
Schedule Due Date: 04/07/2021  
Schedule Revised Date: Not reported

VCP:

Name: PERRIS TOWNE SQUARE  
Address: 75 W. NUEVO ROAD  
City,State,Zip: PERRIS, CA 92571  
Facility ID: 60002651  
Site Type: Voluntary Cleanup  
Site Type Detail: Voluntary Cleanup  
Site Mgmt. Req.: NONE SPECIFIED  
Acres: 1.07  
National Priorities List: NO  
Cleanup Oversight Agencies: SMBRP  
Lead Agency: SMBRP  
Lead Agency Description: DTSC - Site Cleanup Program  
Project Manager: Linda Ocampo  
Supervisor: Emad Yemut  
Division Branch: Southern California Schools & Brownfields Outreach  
Site Code: 401832  
Assembly: , 61  
Senate: , 31  
Special Programs Code: Voluntary Cleanup Program  
Status: Active  
Status Date: 05/02/2018  
Restricted Use: NO  
Funding: Responsible Party  
Lat/Long: 33.79972 / -117.2277  
APN: 311-050-040  
Past Use: DRY CLEANING  
Potential COC: 30022, 30027  
Confirmed COC: 30022,30027  
Potential Description: SV  
Alias Name: 311-050-040  
Alias Type: APN  
Alias Name: 401832  
Alias Type: Project Code (Site Code)  
Alias Name: 60002651  
Alias Type: Envirostor ID Number

Completed Info:

Completed Area Name: PROJECT WIDE  
Completed Sub Area Name: Not reported  
Completed Document Type: Fieldwork  
Completed Date: 02/04/2021  
Comments: Confirmed by consultant

Completed Area Name: PROJECT WIDE  
Completed Sub Area Name: Not reported  
Completed Document Type: Site Inspections/Visit (Non LUR)

Map ID  
Direction  
Distance  
Elevation

MAP FINDINGS

Site

Database(s)

EDR ID Number  
EPA ID Number

**PERRIS VALLEY CLEANERS (Continued)**

**1000593312**

Completed Date: 09/04/2018  
Comments: Not reported

Completed Area Name: PROJECT WIDE  
Completed Sub Area Name: Not reported  
Completed Document Type: Standard Voluntary Agreement  
Completed Date: 06/18/2018  
Comments: VCA fully executed. Advance Payment of \$11,970 is due no later than 06/29/2018.

Completed Area Name: PROJECT WIDE  
Completed Sub Area Name: Not reported  
Completed Document Type: Pre-HARP Form  
Completed Date: 02/26/2020  
Comments: completed

Completed Area Name: PROJECT WIDE  
Completed Sub Area Name: Not reported  
Completed Document Type: CEQA - Notice of Exemption  
Completed Date: 11/27/2019  
Comments: Not reported

Completed Area Name: PROJECT WIDE  
Completed Sub Area Name: Not reported  
Completed Document Type: Request for Tribal Outreach  
Completed Date: 10/31/2019  
Comments: Not reported

Completed Area Name: PROJECT WIDE  
Completed Sub Area Name: Not reported  
Completed Document Type: Annual Oversight Cost Estimate  
Completed Date: 09/03/2020  
Comments: Annual Oversight Cost Estimate completed.

Completed Area Name: PROJECT WIDE  
Completed Sub Area Name: Not reported  
Completed Document Type: Annual Oversight Cost Estimate  
Completed Date: 11/14/2019  
Comments: Not reported

Completed Area Name: PROJECT WIDE  
Completed Sub Area Name: Not reported  
Completed Document Type: Preliminary Endangerment Assessment Report  
Completed Date: 01/25/2019  
Comments: document received from RP with VCA application

Completed Area Name: PROJECT WIDE  
Completed Sub Area Name: Not reported  
Completed Document Type: Pilot/Treatability Study Report  
Completed Date: 10/08/2018  
Comments: Comments by DTSC will be conveyed for addressing in a supplemental site investigation workplan. No formal letter issued for this deliverable.

Completed Area Name: PROJECT WIDE  
Completed Sub Area Name: Not reported  
Completed Document Type: Pilot/Treatability Study Report

Map ID  
Direction  
Distance  
Elevation

MAP FINDINGS

Site

Database(s)

EDR ID Number  
EPA ID Number

**PERRIS VALLEY CLEANERS (Continued)**

**1000593312**

Completed Date: 01/23/2019  
Comments: No exceptions noted

Completed Area Name: PROJECT WIDE  
Completed Sub Area Name: Not reported  
Completed Document Type: Pilot/Treatability Study Report  
Completed Date: 01/25/2019  
Comments: No exceptions noted

Completed Area Name: PROJECT WIDE  
Completed Sub Area Name: Not reported  
Completed Document Type: Pilot/Treatability Study Report  
Completed Date: 06/21/2019  
Comments: No exceptions noted

Completed Area Name: PROJECT WIDE  
Completed Sub Area Name: Not reported  
Completed Document Type: Pilot/Treatability Study Report  
Completed Date: 08/09/2019  
Comments: no exceptions noted

Completed Area Name: PROJECT WIDE  
Completed Sub Area Name: Not reported  
Completed Document Type: Removal Action Workplan  
Completed Date: 11/27/2019  
Comments: Not reported

Completed Area Name: PROJECT WIDE  
Completed Sub Area Name: Not reported  
Completed Document Type: Community Profile  
Completed Date: 10/10/2019  
Comments: Not reported

Completed Area Name: PROJECT WIDE  
Completed Sub Area Name: Not reported  
Completed Document Type: Fact Sheets  
Completed Date: 09/03/2019  
Comments: Not reported

Completed Area Name: PROJECT WIDE  
Completed Sub Area Name: Not reported  
Completed Document Type: Public Notice  
Completed Date: 09/03/2019  
Comments: Not reported

Completed Area Name: PROJECT WIDE  
Completed Sub Area Name: Not reported  
Completed Document Type: Supplemental Site Investigation Report  
Completed Date: 11/10/2020  
Comments: Not reported

Future Area Name: PROJECT WIDE  
Future Sub Area Name: Not reported  
Future Document Type: Removal Action Completion Report  
Future Due Date: 2021  
Schedule Area Name: PROJECT WIDE  
Schedule Sub Area Name: Not reported



Map ID  
Direction  
Distance  
Elevation

MAP FINDINGS

Site

Database(s)

EDR ID Number  
EPA ID Number

**PERRIS VALLEY CLEANERS (Continued)**

**1000593312**

Schedule Document Type: Supplemental Site Investigation Report  
Schedule Due Date: 04/07/2021  
Schedule Revised Date: Not reported

**CERS HAZ WASTE:**

Name: PERRIS VALLEY CLEANERS  
Address: 75 W NUEVO RD #F&G  
City,State,Zip: PERRIS, CA 92571  
Site ID: 142586  
CERS ID: 10317367  
CERS Description: Hazardous Waste Generator

**FINDS:**

Registry ID: 110008277854

Click Here:

**Environmental Interest/Information System:**

California Hazardous Waste Tracking System - Datamart (HWTS-DATAMART) provides California with information on hazardous waste shipments for generators, transporters, and treatment, storage, and disposal facilities.

RCRAInfo is a national information system that supports the Resource Conservation and Recovery Act (RCRA) program through the tracking of events and activities related to facilities that generate, transport, and treat, store, or dispose of hazardous waste. RCRAInfo allows RCRA program staff to track the notification, permit, compliance, and corrective action activities required under RCRA.

STATE MASTER

[Click this hyperlink](#) while viewing on your computer to access additional FINDS: detail in the EDR Site Report.

**ECHO:**

Envid: 1000593312  
Registry ID: 110008277854  
DFR URL: <http://echo.epa.gov/detailed-facility-report?fid=110008277854>  
Name: PERRIS VALLEY CLEANERS  
Address: 75 W NUEVO RD  
City,State,Zip: PERRIS, CA 92571

**DRYCLEANERS:**

Name: PERRIS VALLEY CLEANERS  
Address: 75 W NUEVO RD  
City,State,Zip: PERRIS, CA 92371  
EPA Id: CAD982439317  
NAICS Code: 81232  
NAICS Description: Drycleaning and Laundry Services (except Coin-Operated)  
SIC Code: 7211  
SIC Description: Power Laundries, Family and Commercial  
Create Date: 03/20/1991  
Facility Active: No  
Inactive Date: 06/30/2020  
Facility Addr2: Not reported  
Owner Name: SHAAF PATEL  
Owner Address: 30940 12TH ST  
Owner Address 2: Not reported

Map ID  
Direction  
Distance  
Elevation

MAP FINDINGS

Site

Database(s)

EDR ID Number  
EPA ID Number

**PERRIS VALLEY CLEANERS (Continued)**

**1000593312**

Owner Telephone: 9516917188  
Contact Name: SHAAF PATEL  
Contact Address: 30940 12TH ST  
Contact Address 2: Not reported  
Contact Telephone: 9516917188  
Contact Fax: Not reported  
Mailing Name: SHAAF PATEL  
Mailing Address 1: 75 W NUEVO RD  
Mailing Address 2: SUITE F  
Mailing City: PERRIS  
Mailing State: CA  
Mailing Zip: 925710801  
Owner Fax: Not reported  
Region Code: 4  
Latitude: 34.056794  
Longitude: -117.437086

**HAZNET:**

Name: PERRIS VALLEY CLEANERS  
Address: 75 W NUEVO RD  
Address 2: Not reported  
City,State,Zip: PERRIS, CA 925710801  
Contact: SHAAF PATEL  
Telephone: 9516917188  
Mailing Name: Not reported  
Mailing Address: 75 W NUEVO RD

Year: 2019  
Gepaid: CAD982439317  
TSD EPA ID: CAD008252405  
CA Waste Code: 331 - Off-specification, aged or surplus organics  
Disposal Method: H061 - Fuel Blending Prior To Energy Recovery At Another Site  
Tons: 0.10000

Year: 2019  
Gepaid: CAD982439317  
TSD EPA ID: CAD008252405  
CA Waste Code: 352 - Other organic solids  
Disposal Method: H141 - Storage, Bulking, And/Or Transfer Off Site--No Treatment/Reovery (H010-H129) Or (H131-H135)  
Tons: 0.07500

Year: 2017  
Gepaid: CAD982439317  
TSD EPA ID: CAD982444481  
CA Waste Code: 331 - Off-specification, aged or surplus organics  
Disposal Method: H141 - Storage, Bulking, And/Or Transfer Off Site--No Treatment/Reovery (H010-H129) Or (H131-H135)  
Tons: 0.165

Year: 2016  
Gepaid: CAD982439317  
TSD EPA ID: NED981723513  
CA Waste Code: 741 - Liquids with halogenated organic compounds >= 1,000 Mg./L  
Disposal Method: H040 - Incineration--Thermal Destruction Other Than Use As A Fuel  
Tons: 0.1175

Map ID  
Direction  
Distance  
Elevation

MAP FINDINGS

Site

Database(s)

EDR ID Number  
EPA ID Number

**PERRIS VALLEY CLEANERS (Continued)**

**1000593312**

Year: 2013  
Gepaid: CAD982439317  
TSD EPA ID: NED981723513  
CA Waste Code: 741 - Liquids with halogenated organic compounds >= 1,000 Mg./L  
Disposal Method: H040 - Incineration--Thermal Destruction Other Than Use As A Fuel  
Tons: 0.2

Year: 2008  
Gepaid: CAD982439317  
TSD EPA ID: NVR000076158  
CA Waste Code: 134 - Aqueous solution with total organic residues less than 10 percent  
Disposal Method: H020 - Solvents Recovery  
Tons: Not reported

Year: 2008  
Gepaid: CAD982439317  
TSD EPA ID: NVR000076158  
CA Waste Code: 211 - Halogenated solvents (chloroforms, methyl chloride, perchloroethylene, etc)  
Disposal Method: H020 - Solvents Recovery  
Tons: 0.22935

Year: 2008  
Gepaid: CAD982439317  
TSD EPA ID: NVR000076158  
CA Waste Code: 213 - Hydrocarbon solvents (benzene, hexane, Stoddard, Etc.)  
Disposal Method: H020 - Solvents Recovery  
Tons: Not reported

Year: 2005  
Gepaid: CAD982439317  
TSD EPA ID: NVR000076158  
CA Waste Code: -  
Disposal Method: R01 - Recycler  
Tons: Not reported

Year: 2005  
Gepaid: CAD982439317  
TSD EPA ID: NVR000076158  
CA Waste Code: 211 - Halogenated solvents (chloroforms, methyl chloride, perchloroethylene, etc)  
Disposal Method: R01 - Recycler  
Tons: 0.26935

[Click this hyperlink](#) while viewing on your computer to access 15 additional CA HAZNET: record(s) in the EDR Site Report.

Additional Info:

Year: 2004  
Gen EPA ID: CAD982439317

Shipment Date: 20041013  
Creation Date: 12/21/2004 18:31:57  
Receipt Date: 20041018  
Manifest ID: 24277764

Map ID  
Direction  
Distance  
Elevation

MAP FINDINGS

Site

Database(s)

EDR ID Number  
EPA ID Number

**PERRIS VALLEY CLEANERS (Continued)**

**1000593312**

Trans EPA ID: CAR000063921  
Trans Name: CONSOLIDATED WESTERN  
Trans 2 EPA ID: CAD981375983  
Trans 2 Name: TECHNICHEM INC  
TSDf EPA ID: NVR000076158  
Trans Name: RESOLVENT INC  
TSDf Alt EPA ID: Not reported  
TSDf Alt Name: Not reported  
Waste Code Description: 211 - Halogenated solvents (chloroform, methyl chloride, perchloroethylene, etc.)  
  
RCRA Code: F002  
Meth Code: - Not reported  
Quantity Tons: 0.1251  
Waste Quantity: 30  
Quantity Unit: G  
Additional Code 1: Not reported  
Additional Code 2: Not reported  
Additional Code 3: Not reported  
Additional Code 4: Not reported  
Additional Code 5: Not reported

Shipment Date: 20040602  
Creation Date: 11/5/2004 18:30:59  
Receipt Date: 20040614  
Manifest ID: 23622222  
Trans EPA ID: CAR000036921  
Trans Name: CONSOLIDATED WESTERN LLC  
Trans 2 EPA ID: CAD981375983  
Trans 2 Name: TECHNICHEM INC  
TSDf EPA ID: NVR000076158  
Trans Name: RESOLVENT INC  
TSDf Alt EPA ID: Not reported  
TSDf Alt Name: Not reported  
Waste Code Description: 134 - Aqueous solution with <10% total organic residues  
RCRA Code: D039  
Meth Code: - Not reported  
Quantity Tons: Not reported  
Waste Quantity: Not reported  
Quantity Unit: Not reported  
Additional Code 1: Not reported  
Additional Code 2: Not reported  
Additional Code 3: Not reported  
Additional Code 4: Not reported  
Additional Code 5: Not reported

Shipment Date: 20040602  
Creation Date: 11/5/2004 18:30:59  
Receipt Date: 20040614  
Manifest ID: 23622222  
Trans EPA ID: CAR000036921  
Trans Name: CONSOLIDATED WESTERN LLC  
Trans 2 EPA ID: CAD981375983  
Trans 2 Name: TECHNICHEM INC  
TSDf EPA ID: NVR000076158  
Trans Name: RESOLVENT INC  
TSDf Alt EPA ID: Not reported  
TSDf Alt Name: Not reported

Map ID  
Direction  
Distance  
Elevation

MAP FINDINGS

Site

Database(s)

EDR ID Number  
EPA ID Number

**PERRIS VALLEY CLEANERS (Continued)**

**1000593312**

Waste Code Description:	211 - Halogenated solvents (chloroform, methyl chloride, perchloroethylene, etc.
RCRA Code:	F002
Meth Code:	- Not reported
Quantity Tons:	Not reported
Waste Quantity:	Not reported
Quantity Unit:	Not reported
Additional Code 1:	Not reported
Additional Code 2:	Not reported
Additional Code 3:	Not reported
Additional Code 4:	Not reported
Additional Code 5:	Not reported
Shipment Date:	20040602
Creation Date:	11/5/2004 18:30:59
Receipt Date:	20040614
Manifest ID:	23622222
Trans EPA ID:	CAR000036921
Trans Name:	CONSOLIDATED WESTERN LLC
Trans 2 EPA ID:	CAD981375983
Trans 2 Name:	TECHNICHEM INC
TSDf EPA ID:	NVR000076158
Trans Name:	RESOLVENT INC
TSDf Alt EPA ID:	Not reported
TSDf Alt Name:	Not reported
Waste Code Description:	211 - Halogenated solvents (chloroform, methyl chloride, perchloroethylene, etc.
RCRA Code:	F002
Meth Code:	- Not reported
Quantity Tons:	0.11
Waste Quantity:	220
Quantity Unit:	P
Additional Code 1:	Not reported
Additional Code 2:	Not reported
Additional Code 3:	Not reported
Additional Code 4:	Not reported
Additional Code 5:	Not reported
Shipment Date:	20040602
Creation Date:	11/5/2004 18:30:59
Receipt Date:	20040614
Manifest ID:	23622222
Trans EPA ID:	CAR000036921
Trans Name:	CONSOLIDATED WESTERN LLC
Trans 2 EPA ID:	CAD981375983
Trans 2 Name:	TECHNICHEM INC
TSDf EPA ID:	NVR000076158
Trans Name:	RESOLVENT INC
TSDf Alt EPA ID:	Not reported
TSDf Alt Name:	Not reported
Waste Code Description:	213 - Hydrocarbon solvents (benzene, hexane, Stoddard, etc.
RCRA Code:	NA
Meth Code:	- Not reported
Quantity Tons:	Not reported
Waste Quantity:	Not reported
Quantity Unit:	Not reported
Additional Code 1:	Not reported

Map ID  
Direction  
Distance  
Elevation

MAP FINDINGS

Site

Database(s)

EDR ID Number  
EPA ID Number

**PERRIS VALLEY CLEANERS (Continued)**

**1000593312**

Additional Code 2:	Not reported
Additional Code 3:	Not reported
Additional Code 4:	Not reported
Additional Code 5:	Not reported
Shipment Date:	20040415
Creation Date:	10/14/2004 7:49:48
Receipt Date:	20040421
Manifest ID:	22930311
Trans EPA ID:	CAR000036921
Trans Name:	CONSOLIDATED WESTERN LLC
Trans 2 EPA ID:	CAD981375983
Trans 2 Name:	TECHNICHEM INC
TSDF EPA ID:	NVR000076158
Trans Name:	RESOLVENT INC
TSDF Alt EPA ID:	Not reported
TSDF Alt Name:	Not reported
Waste Code Description:	213 - Hydrocarbon solvents (benzene, hexane, Stoddard, etc.
RCRA Code:	Not reported
Meth Code:	- Not reported
Quantity Tons:	Not reported
Waste Quantity:	Not reported
Quantity Unit:	P
Additional Code 1:	Not reported
Additional Code 2:	Not reported
Additional Code 3:	Not reported
Additional Code 4:	Not reported
Additional Code 5:	Not reported
Shipment Date:	20040415
Creation Date:	10/14/2004 7:49:48
Receipt Date:	20040421
Manifest ID:	22930311
Trans EPA ID:	CAR000036921
Trans Name:	CONSOLIDATED WESTERN LLC
Trans 2 EPA ID:	CAD981375983
Trans 2 Name:	TECHNICHEM INC
TSDF EPA ID:	NVR000076158
Trans Name:	RESOLVENT INC
TSDF Alt EPA ID:	Not reported
TSDF Alt Name:	Not reported
Waste Code Description:	134 - Aqueous solution with <10% total organic residues
RCRA Code:	D039
Meth Code:	- Not reported
Quantity Tons:	Not reported
Waste Quantity:	Not reported
Quantity Unit:	G
Additional Code 1:	Not reported
Additional Code 2:	Not reported
Additional Code 3:	Not reported
Additional Code 4:	Not reported
Additional Code 5:	Not reported
Shipment Date:	20040415
Creation Date:	10/14/2004 7:49:48
Receipt Date:	20040421
Manifest ID:	22930311



Map ID  
Direction  
Distance  
Elevation

MAP FINDINGS

Site

Database(s)

EDR ID Number  
EPA ID Number

**PERRIS VALLEY CLEANERS (Continued)**

**1000593312**

Trans EPA ID: CAR000036921  
Trans Name: CONSOLIDATED WESTERN LLC  
Trans 2 EPA ID: CAD981375983  
Trans 2 Name: TECHNICHEM INC  
TSDf EPA ID: NVR000076158  
Trans Name: RESOLVENT INC  
TSDf Alt EPA ID: Not reported  
TSDf Alt Name: Not reported  
Waste Code Description: 211 - Halogenated solvents (chloroform, methyl chloride, perchloroethylene, etc.  
RCRA Code: F002  
Meth Code: - Not reported  
Quantity Tons: 0.1251  
Waste Quantity: 30  
Quantity Unit: G  
Additional Code 1: Not reported  
Additional Code 2: Not reported  
Additional Code 3: Not reported  
Additional Code 4: Not reported  
Additional Code 5: Not reported

Shipment Date: 20040415  
Creation Date: 10/14/2004 7:49:48  
Receipt Date: 20040421  
Manifest ID: 22930311  
Trans EPA ID: CAR000036921  
Trans Name: CONSOLIDATED WESTERN LLC  
Trans 2 EPA ID: CAD981375983  
Trans 2 Name: TECHNICHEM INC  
TSDf EPA ID: NVR000076158  
Trans Name: RESOLVENT INC  
TSDf Alt EPA ID: Not reported  
TSDf Alt Name: Not reported  
Waste Code Description: 211 - Halogenated solvents (chloroform, methyl chloride, perchloroethylene, etc.  
RCRA Code: F002  
Meth Code: - Not reported  
Quantity Tons: Not reported  
Waste Quantity: Not reported  
Quantity Unit: P  
Additional Code 1: Not reported  
Additional Code 2: Not reported  
Additional Code 3: Not reported  
Additional Code 4: Not reported  
Additional Code 5: Not reported

Additional Info:

Year: 2017  
Gen EPA ID: CAD982439317

Shipment Date: 20170621  
Creation Date: 5/17/2018 18:31:11  
Receipt Date: 20170623  
Manifest ID: 017381595JJK  
Trans EPA ID: CAR000172460  
Trans Name: ENVIRONMENTAL LOGISTICS INC  
Trans 2 EPA ID: Not reported

Map ID  
Direction  
Distance  
Elevation

MAP FINDINGS

Site

Database(s)

EDR ID Number  
EPA ID Number

**PERRIS VALLEY CLEANERS (Continued)**

**1000593312**

Trans 2 Name: Not reported  
TSDf EPA ID: CAD982444481  
Trans Name: FILTER RECYCLING SERVICES INC  
TSDf Alt EPA ID: Not reported  
TSDf Alt Name: Not reported  
Waste Code Description: 331 - Off-specification, aged, or surplus organics  
RCRA Code: Not reported  
Meth Code: H141 - Storage, Bulking, And/Or Transfer Off Site--No Treatment/Reovery (H010-H129) Or (H131-H135)  
  
Quantity Tons: 0.0165  
Waste Quantity: 5  
Quantity Unit: G  
Additional Code 1: Not reported  
Additional Code 2: Not reported  
Additional Code 3: Not reported  
Additional Code 4: Not reported  
Additional Code 5: Not reported

Shipment Date: 20170621  
Creation Date: 5/17/2018 18:31:11  
Receipt Date: 20170623  
Manifest ID: 017381595JJK  
Trans EPA ID: CAR000172460  
Trans Name: ENVIRONMENTAL LOGISTICS INC  
Trans 2 EPA ID: Not reported  
Trans 2 Name: Not reported  
TSDf EPA ID: CAD982444481  
Trans Name: FILTER RECYCLING SERVICES INC  
TSDf Alt EPA ID: Not reported  
TSDf Alt Name: Not reported  
Waste Code Description: 331 - Off-specification, aged, or surplus organics  
RCRA Code: Not reported  
Meth Code: H141 - Storage, Bulking, And/Or Transfer Off Site--No Treatment/Reovery (H010-H129) Or (H131-H135)  
  
Quantity Tons: 0.1485  
Waste Quantity: 45  
Quantity Unit: G  
Additional Code 1: Not reported  
Additional Code 2: Not reported  
Additional Code 3: Not reported  
Additional Code 4: Not reported  
Additional Code 5: Not reported

Additional Info:

Year: 2005  
Gen EPA ID: CAD982439317

Shipment Date: 20050818  
Creation Date: 6/22/2006 18:31:22  
Receipt Date: 20050828  
Manifest ID: 24550264  
Trans EPA ID: CAR000036921  
Trans Name: AMERICAN INDUSTRIAL SERVICES  
Trans 2 EPA ID: CAD981375983  
Trans 2 Name: TECHNICHEM INC  
TSDf EPA ID: NVR000076158  
Trans Name: RESOLVENT INC

Map ID  
Direction  
Distance  
Elevation

MAP FINDINGS

Site

Database(s)

EDR ID Number  
EPA ID Number

**PERRIS VALLEY CLEANERS (Continued)**

**1000593312**

TSDF Alt EPA ID: Not reported  
TSDF Alt Name: Not reported  
Waste Code Description: - Not reported  
RCRA Code: Not reported  
Meth Code: R01 - Recycler  
Quantity Tons: Not reported  
Waste Quantity: Not reported  
Quantity Unit: Not reported  
Additional Code 1: Not reported  
Additional Code 2: Not reported  
Additional Code 3: Not reported  
Additional Code 4: Not reported  
Additional Code 5: Not reported

Shipment Date: 20050818  
Creation Date: 6/22/2006 18:31:22  
Receipt Date: 20050828  
Manifest ID: 24550264  
Trans EPA ID: CAR000036921  
Trans Name: AMERICAN INDUSTRIAL SERVICES  
Trans 2 EPA ID: CAD981375983  
Trans 2 Name: TECHNICHEM INC  
TSDF EPA ID: NVR000076158  
Trans Name: RESOLVENT INC  
TSDF Alt EPA ID: Not reported  
TSDF Alt Name: Not reported  
Waste Code Description: - Not reported  
RCRA Code: Not reported  
Meth Code: R01 - Recycler  
Quantity Tons: Not reported  
Waste Quantity: Not reported  
Quantity Unit: Not reported  
Additional Code 1: Not reported  
Additional Code 2: Not reported  
Additional Code 3: Not reported  
Additional Code 4: Not reported  
Additional Code 5: Not reported

Shipment Date: 20050818  
Creation Date: 6/22/2006 18:31:22  
Receipt Date: 20050828  
Manifest ID: 24550264  
Trans EPA ID: CAR000036921  
Trans Name: AMERICAN INDUSTRIAL SERVICES  
Trans 2 EPA ID: CAD981375983  
Trans 2 Name: TECHNICHEM INC  
TSDF EPA ID: NVR000076158  
Trans Name: RESOLVENT INC  
TSDF Alt EPA ID: Not reported  
TSDF Alt Name: Not reported  
Waste Code Description: 211 - Halogenated solvents (chloroform, methyl chloride, perchloroethylene, etc.  
RCRA Code: F002  
Meth Code: R01 - Recycler  
Quantity Tons: 0.04  
Waste Quantity: 80  
Quantity Unit: P

Map ID  
Direction  
Distance  
Elevation

MAP FINDINGS

Site

Database(s)

EDR ID Number  
EPA ID Number

**PERRIS VALLEY CLEANERS (Continued)**

**1000593312**

Additional Code 1: Not reported  
Additional Code 2: Not reported  
Additional Code 3: Not reported  
Additional Code 4: Not reported  
Additional Code 5: Not reported

Shipment Date: 20050818  
Creation Date: 6/22/2006 18:31:22  
Receipt Date: 20050828  
Manifest ID: 24550264  
Trans EPA ID: CAR000036921  
Trans Name: AMERICAN INDUSTRIAL SERVICES  
Trans 2 EPA ID: CAD981375983  
Trans 2 Name: TECHNICHEM INC  
TSDf EPA ID: NVR000076158  
Trans Name: RESOLVENT INC  
TSDf Alt EPA ID: Not reported  
TSDf Alt Name: Not reported  
Waste Code Description: - Not reported  
RCRA Code: Not reported  
Meth Code: R01 - Recycler  
Quantity Tons: Not reported  
Waste Quantity: Not reported  
Quantity Unit: Not reported  
Additional Code 1: Not reported  
Additional Code 2: Not reported  
Additional Code 3: Not reported  
Additional Code 4: Not reported  
Additional Code 5: Not reported

Shipment Date: 20050707  
Creation Date: 10/27/2005 10:10:50  
Receipt Date: 20050718  
Manifest ID: 24550763  
Trans EPA ID: CAR000036921  
Trans Name: AMERICAN INDUSTRIAL SERVICES  
Trans 2 EPA ID: CAD981375983  
Trans 2 Name: TECHNICHEM INC  
TSDf EPA ID: NVR000076158  
Trans Name: RESOLVENT INC  
TSDf Alt EPA ID: Not reported  
TSDf Alt Name: Not reported  
Waste Code Description: 211 - Halogenated solvents (chloroform, methyl chloride, perchloroethylene, etc.)

RCRA Code: F002  
Meth Code: R01 - Recycler  
Quantity Tons: 0.22935  
Waste Quantity: 55  
Quantity Unit: G  
Additional Code 1: Not reported  
Additional Code 2: Not reported  
Additional Code 3: Not reported  
Additional Code 4: Not reported  
Additional Code 5: Not reported

Shipment Date: 20050707  
Creation Date: 10/27/2005 10:10:50

Map ID  
Direction  
Distance  
Elevation

MAP FINDINGS

Site

Database(s)

EDR ID Number  
EPA ID Number

**PERRIS VALLEY CLEANERS (Continued)**

**1000593312**

Receipt Date: 20050718  
Manifest ID: 24550763  
Trans EPA ID: CAR000036921  
Trans Name: AMERICAN INDUSTRIAL SERVICES  
Trans 2 EPA ID: CAD981375983  
Trans 2 Name: TECHNICHEM INC  
TSDf EPA ID: NVR000076158  
Trans Name: RESOLVENT INC  
TSDf Alt EPA ID: Not reported  
TSDf Alt Name: Not reported  
Waste Code Description: - Not reported  
RCRA Code: Not reported  
Meth Code: R01 - Recycler  
Quantity Tons: Not reported  
Waste Quantity: Not reported  
Quantity Unit: Not reported  
Additional Code 1: Not reported  
Additional Code 2: Not reported  
Additional Code 3: Not reported  
Additional Code 4: Not reported  
Additional Code 5: Not reported

Shipment Date: 20050707  
Creation Date: 10/27/2005 10:10:50  
Receipt Date: 20050718  
Manifest ID: 24550763  
Trans EPA ID: CAR000036921  
Trans Name: AMERICAN INDUSTRIAL SERVICES  
Trans 2 EPA ID: CAD981375983  
Trans 2 Name: TECHNICHEM INC  
TSDf EPA ID: NVR000076158  
Trans Name: RESOLVENT INC  
TSDf Alt EPA ID: Not reported  
TSDf Alt Name: Not reported  
Waste Code Description: - Not reported  
RCRA Code: Not reported  
Meth Code: R01 - Recycler  
Quantity Tons: Not reported  
Waste Quantity: Not reported  
Quantity Unit: Not reported  
Additional Code 1: Not reported  
Additional Code 2: Not reported  
Additional Code 3: Not reported  
Additional Code 4: Not reported  
Additional Code 5: Not reported

Shipment Date: 20050707  
Creation Date: 10/27/2005 10:10:50  
Receipt Date: 20050718  
Manifest ID: 24550763  
Trans EPA ID: CAR000036921  
Trans Name: AMERICAN INDUSTRIAL SERVICES  
Trans 2 EPA ID: CAD981375983  
Trans 2 Name: TECHNICHEM INC  
TSDf EPA ID: NVR000076158  
Trans Name: RESOLVENT INC  
TSDf Alt EPA ID: Not reported

Map ID  
Direction  
Distance  
Elevation

MAP FINDINGS

Site

Database(s)

EDR ID Number  
EPA ID Number

**PERRIS VALLEY CLEANERS (Continued)**

**1000593312**

TSDF Alt Name: Not reported  
Waste Code Description: - Not reported  
RCRA Code: Not reported  
Meth Code: R01 - Recycler  
Quantity Tons: Not reported  
Waste Quantity: Not reported  
Quantity Unit: Not reported  
Additional Code 1: Not reported  
Additional Code 2: Not reported  
Additional Code 3: Not reported  
Additional Code 4: Not reported  
Additional Code 5: Not reported

Additional Info:

Year: 2008  
Gen EPA ID: CAD982439317

Shipment Date: 20080320  
Creation Date: 8/25/2008 18:30:24  
Receipt Date: 20080401  
Manifest ID: 000380217GBF  
Trans EPA ID: CAR000166827  
Trans Name: AMERICAN INDUSTRIAL SERVICES  
Trans 2 EPA ID: CAR000161836  
Trans 2 Name: TECHNICHEM INC  
TSDF EPA ID: NVR000076158  
Trans Name: RESOLVENT INC  
TSDF Alt EPA ID: Not reported  
TSDF Alt Name: Not reported  
Waste Code Description: 211 - Halogenated solvents (chloroform, methyl chloride, perchloroethylene, etc.  
RCRA Code: F002  
Meth Code: H020 - Solvents Recovery  
Quantity Tons: Not reported  
Waste Quantity: Not reported  
Quantity Unit: Not reported  
Additional Code 1: Not reported  
Additional Code 2: Not reported  
Additional Code 3: Not reported  
Additional Code 4: Not reported  
Additional Code 5: Not reported

Shipment Date: 20080320  
Creation Date: 8/25/2008 18:30:24  
Receipt Date: 20080401  
Manifest ID: 000380217GBF  
Trans EPA ID: CAR000166827  
Trans Name: AMERICAN INDUSTRIAL SERVICES  
Trans 2 EPA ID: CAR000161836  
Trans 2 Name: TECHNICHEM INC  
TSDF EPA ID: NVR000076158  
Trans Name: RESOLVENT INC  
TSDF Alt EPA ID: Not reported  
TSDF Alt Name: Not reported  
Waste Code Description: 213 - Hydrocarbon solvents (benzene, hexane, Stoddard, etc.  
RCRA Code: Not reported  
Meth Code: H020 - Solvents Recovery



Map ID  
Direction  
Distance  
Elevation

MAP FINDINGS

Site

Database(s)

EDR ID Number  
EPA ID Number

**PERRIS VALLEY CLEANERS (Continued)**

**1000593312**

Quantity Tons: Not reported  
Waste Quantity: Not reported  
Quantity Unit: Not reported  
Additional Code 1: Not reported  
Additional Code 2: Not reported  
Additional Code 3: Not reported  
Additional Code 4: Not reported  
Additional Code 5: Not reported

Shipment Date: 20080320  
Creation Date: 8/25/2008 18:30:24  
Receipt Date: 20080401  
Manifest ID: 000380217GBF  
Trans EPA ID: CAR000166827  
Trans Name: AMERICAN INDUSTRIAL SERVICES  
Trans 2 EPA ID: CAR000161836  
Trans 2 Name: TECHNICHEM INC  
TSDf EPA ID: NVR000076158  
Trans Name: RESOLVENT INC  
TSDf Alt EPA ID: Not reported  
TSDf Alt Name: Not reported  
Waste Code Description: 134 - Aqueous solution with <10% total organic residues  
RCRA Code: D039  
Meth Code: H020 - Solvents Recovery  
Quantity Tons: Not reported  
Waste Quantity: Not reported  
Quantity Unit: Not reported  
Additional Code 1: Not reported  
Additional Code 2: Not reported  
Additional Code 3: Not reported  
Additional Code 4: Not reported  
Additional Code 5: Not reported

Shipment Date: 20080320  
Creation Date: 8/25/2008 18:30:24  
Receipt Date: 20080401  
Manifest ID: 000380217GBF  
Trans EPA ID: CAR000166827  
Trans Name: AMERICAN INDUSTRIAL SERVICES  
Trans 2 EPA ID: CAR000161836  
Trans 2 Name: TECHNICHEM INC  
TSDf EPA ID: NVR000076158  
Trans Name: RESOLVENT INC  
TSDf Alt EPA ID: Not reported  
TSDf Alt Name: Not reported  
Waste Code Description: 211 - Halogenated solvents (chloroform, methyl chloride, perchloroethylene, etc.  
RCRA Code: F002  
Meth Code: H020 - Solvents Recovery  
Quantity Tons: 0.22935  
Waste Quantity: 55  
Quantity Unit: G  
Additional Code 1: Not reported  
Additional Code 2: Not reported  
Additional Code 3: Not reported  
Additional Code 4: Not reported  
Additional Code 5: Not reported

Map ID  
Direction  
Distance  
Elevation

MAP FINDINGS

Site

Database(s)

EDR ID Number  
EPA ID Number

**PERRIS VALLEY CLEANERS (Continued)**

**1000593312**

Additional Info:

Year: 2000  
Gen EPA ID: CAD982439317

Shipment Date: 20000208  
Creation Date: 8/9/2000 0:00:00  
Receipt Date: 20000209  
Manifest ID: 99703778  
Trans EPA ID: CAD981414386  
Trans Name: Not reported  
Trans 2 EPA ID: Not reported  
Trans 2 Name: Not reported  
TSDf EPA ID: CAD981397417  
Trans Name: Not reported  
TSDf Alt EPA ID: CAD981397417  
TSDf Alt Name: Not reported  
Waste Code Description: 211 - Halogenated solvents (chloroform, methyl chloride, perchloroethylene, etc.

RCRA Code: F002  
Meth Code: R01 - Recycler  
Quantity Tons: 0  
Waste Quantity: 0  
Quantity Unit: Not reported  
Additional Code 1: Not reported  
Additional Code 2: Not reported  
Additional Code 3: Not reported  
Additional Code 4: Not reported  
Additional Code 5: Not reported

Shipment Date: 20000208  
Creation Date: 8/9/2000 0:00:00  
Receipt Date: 20000209  
Manifest ID: 99703778  
Trans EPA ID: CAD981414386  
Trans Name: Not reported  
Trans 2 EPA ID: Not reported  
Trans 2 Name: Not reported  
TSDf EPA ID: CAD981397417  
Trans Name: Not reported  
TSDf Alt EPA ID: CAD981397417  
TSDf Alt Name: Not reported  
Waste Code Description: 211 - Halogenated solvents (chloroform, methyl chloride, perchloroethylene, etc.

RCRA Code: F002  
Meth Code: R01 - Recycler  
Quantity Tons: 0.4214  
Waste Quantity: 0.5  
Quantity Unit: Y  
Additional Code 1: Not reported  
Additional Code 2: Not reported  
Additional Code 3: Not reported  
Additional Code 4: Not reported  
Additional Code 5: Not reported

Additional Info:

Year: 2003

Map ID  
Direction  
Distance  
Elevation

MAP FINDINGS

Site

Database(s)

EDR ID Number  
EPA ID Number

**PERRIS VALLEY CLEANERS (Continued)**

**1000593312**

Gen EPA ID: CAD982439317

Shipment Date: 20031103  
Creation Date: 8/5/2004 10:08:03  
Receipt Date: 20031110  
Manifest ID: 22928542  
Trans EPA ID: CAR000036921  
Trans Name: CONSOLIDATED WESTERN LLC  
Trans 2 EPA ID: Not reported  
Trans 2 Name: Not reported  
TSDf EPA ID: CAD008302903  
Trans Name: ONYX ENVIRONMENTAL SERVICES  
TSDf Alt EPA ID: CAD008302903  
TSDf Alt Name: Not reported  
Waste Code Description: 211 - Halogenated solvents (chloroform, methyl chloride, perchloroethylene, etc.

RCRA Code: F002  
Meth Code: - Not reported  
Quantity Tons: Not reported  
Waste Quantity: Not reported  
Quantity Unit: Not reported  
Additional Code 1: Not reported  
Additional Code 2: Not reported  
Additional Code 3: Not reported  
Additional Code 4: Not reported  
Additional Code 5: Not reported

Shipment Date: 20031103  
Creation Date: 8/5/2004 10:08:03  
Receipt Date: 20031110  
Manifest ID: 22928542  
Trans EPA ID: CAR000036921  
Trans Name: CONSOLIDATED WESTERN LLC  
Trans 2 EPA ID: Not reported  
Trans 2 Name: Not reported  
TSDf EPA ID: CAD008302903  
Trans Name: ONYX ENVIRONMENTAL SERVICES  
TSDf Alt EPA ID: CAD008302903  
TSDf Alt Name: Not reported  
Waste Code Description: 211 - Halogenated solvents (chloroform, methyl chloride, perchloroethylene, etc.

RCRA Code: F002  
Meth Code: R01 - Recycler  
Quantity Tons: 0.1251  
Waste Quantity: 30  
Quantity Unit: G  
Additional Code 1: Not reported  
Additional Code 2: Not reported  
Additional Code 3: Not reported  
Additional Code 4: Not reported  
Additional Code 5: Not reported

Shipment Date: 20030602  
Creation Date: 7/20/2004 12:51:42  
Receipt Date: 20030612  
Manifest ID: 22410268  
Trans EPA ID: CAR000036921

Map ID  
Direction  
Distance  
Elevation

MAP FINDINGS

Site

Database(s)

EDR ID Number  
EPA ID Number

**PERRIS VALLEY CLEANERS (Continued)**

**1000593312**

Trans Name:	Not reported
Trans 2 EPA ID:	Not reported
Trans 2 Name:	Not reported
TSDf EPA ID:	CAD008302903
Trans Name:	Not reported
TSDf Alt EPA ID:	CAD008302903
TSDf Alt Name:	Not reported
Waste Code Description:	211 - Halogenated solvents (chloroform, methyl chloride, perchloroethylene, etc.
RCRA Code:	F002
Meth Code:	R01 - Recycler
Quantity Tons:	0.06672
Waste Quantity:	16
Quantity Unit:	G
Additional Code 1:	Not reported
Additional Code 2:	Not reported
Additional Code 3:	Not reported
Additional Code 4:	Not reported
Additional Code 5:	Not reported
Shipment Date:	20030602
Creation Date:	7/20/2004 12:51:42
Receipt Date:	20030612
Manifest ID:	22410268
Trans EPA ID:	CAR000036921
Trans Name:	Not reported
Trans 2 EPA ID:	Not reported
Trans 2 Name:	Not reported
TSDf EPA ID:	CAD008302903
Trans Name:	Not reported
TSDf Alt EPA ID:	CAD008302903
TSDf Alt Name:	Not reported
Waste Code Description:	211 - Halogenated solvents (chloroform, methyl chloride, perchloroethylene, etc.
RCRA Code:	F002
Meth Code:	H01 - Transfer Station
Quantity Tons:	0.04
Waste Quantity:	80
Quantity Unit:	P
Additional Code 1:	Not reported
Additional Code 2:	Not reported
Additional Code 3:	Not reported
Additional Code 4:	Not reported
Additional Code 5:	Not reported
Shipment Date:	20030310
Creation Date:	6/25/2003 18:30:52
Receipt Date:	20030320
Manifest ID:	22625527
Trans EPA ID:	CAR000036921
Trans Name:	Not reported
Trans 2 EPA ID:	Not reported
Trans 2 Name:	Not reported
TSDf EPA ID:	CAD008302903
Trans Name:	Not reported
TSDf Alt EPA ID:	CAD008302903
TSDf Alt Name:	Not reported

Map ID  
Direction  
Distance  
Elevation

MAP FINDINGS

Site

Database(s)

EDR ID Number  
EPA ID Number

**PERRIS VALLEY CLEANERS (Continued)**

**1000593312**

Waste Code Description:	211 - Halogenated solvents (chloroform, methyl chloride, perchloroethylene, etc.
RCRA Code:	F002
Meth Code:	R01 - Recycler
Quantity Tons:	0.1251
Waste Quantity:	30
Quantity Unit:	G
Additional Code 1:	Not reported
Additional Code 2:	Not reported
Additional Code 3:	Not reported
Additional Code 4:	Not reported
Additional Code 5:	Not reported
Shipment Date:	20030310
Creation Date:	6/25/2003 18:30:52
Receipt Date:	20030320
Manifest ID:	22625527
Trans EPA ID:	CAR000036921
Trans Name:	Not reported
Trans 2 EPA ID:	Not reported
Trans 2 Name:	Not reported
TSDf EPA ID:	CAD008302903
Trans Name:	Not reported
TSDf Alt EPA ID:	CAD008302903
TSDf Alt Name:	Not reported
Waste Code Description:	211 - Halogenated solvents (chloroform, methyl chloride, perchloroethylene, etc.
RCRA Code:	F002
Meth Code:	- Not reported
Quantity Tons:	Not reported
Waste Quantity:	Not reported
Quantity Unit:	Not reported
Additional Code 1:	Not reported
Additional Code 2:	Not reported
Additional Code 3:	Not reported
Additional Code 4:	Not reported
Additional Code 5:	Not reported
Additional Info:	
Year:	1999
Gen EPA ID:	CAD982439317
Shipment Date:	19990503
Creation Date:	11/18/1999 0:00:00
Receipt Date:	19990504
Manifest ID:	99102141
Trans EPA ID:	CAD981414386
Trans Name:	Not reported
Trans 2 EPA ID:	Not reported
Trans 2 Name:	Not reported
TSDf EPA ID:	CAD981397417
Trans Name:	Not reported
TSDf Alt EPA ID:	CAD981397417
TSDf Alt Name:	Not reported
Waste Code Description:	211 - Halogenated solvents (chloroform, methyl chloride, perchloroethylene, etc.
RCRA Code:	F002

Map ID  
Direction  
Distance  
Elevation

MAP FINDINGS

Site

Database(s)

EDR ID Number  
EPA ID Number

**PERRIS VALLEY CLEANERS (Continued)**

**1000593312**

Meth Code: R01 - Recycler  
Quantity Tons: 0.0417  
Waste Quantity: 10  
Quantity Unit: G  
Additional Code 1: Not reported  
Additional Code 2: Not reported  
Additional Code 3: Not reported  
Additional Code 4: Not reported  
Additional Code 5: Not reported

Shipment Date: 19990503  
Creation Date: 11/18/1999 0:00:00  
Receipt Date: 19990504  
Manifest ID: 99102141  
Trans EPA ID: CAD981414386  
Trans Name: Not reported  
Trans 2 EPA ID: Not reported  
Trans 2 Name: Not reported  
TSDf EPA ID: CAD981397417  
Trans Name: Not reported  
TSDf Alt EPA ID: CAD981397417  
TSDf Alt Name: Not reported  
Waste Code Description: 211 - Halogenated solvents (chloroform, methyl chloride, perchloroethylene, etc.

RCRA Code: F002  
Meth Code: R01 - Recycler  
Quantity Tons: 0.4214  
Waste Quantity: 0.5  
Quantity Unit: Y  
Additional Code 1: Not reported  
Additional Code 2: Not reported  
Additional Code 3: Not reported  
Additional Code 4: Not reported  
Additional Code 5: Not reported

Additional Info:  
Year: 1997  
Gen EPA ID: CAD982439317

Shipment Date: 19970909  
Creation Date: 7/23/1998 0:00:00  
Receipt Date: 19970910  
Manifest ID: 96780970  
Trans EPA ID: CAD981414386  
Trans Name: Not reported  
Trans 2 EPA ID: Not reported  
Trans 2 Name: Not reported  
TSDf EPA ID: CAD981397417  
Trans Name: Not reported  
TSDf Alt EPA ID: CAD981397417  
TSDf Alt Name: Not reported  
Waste Code Description: - Not reported  
RCRA Code: Not reported  
Meth Code: R01 - Recycler  
Quantity Tons: 0  
Waste Quantity: 0  
Quantity Unit: Not reported



Map ID  
Direction  
Distance  
Elevation

MAP FINDINGS

Site

Database(s)

EDR ID Number  
EPA ID Number

**PERRIS VALLEY CLEANERS (Continued)**

**1000593312**

Additional Code 1:	Not reported
Additional Code 2:	Not reported
Additional Code 3:	Not reported
Additional Code 4:	Not reported
Additional Code 5:	Not reported
Shipment Date:	19970909
Creation Date:	7/23/1998 0:00:00
Receipt Date:	19970910
Manifest ID:	96780970
Trans EPA ID:	CAD981414386
Trans Name:	Not reported
Trans 2 EPA ID:	Not reported
Trans 2 Name:	Not reported
TSDf EPA ID:	CAD981397417
Trans Name:	Not reported
TSDf Alt EPA ID:	CAD981397417
TSDf Alt Name:	Not reported
Waste Code Description:	211 - Halogenated solvents (chloroform, methyl chloride, perchloroethylene, etc.
RCRA Code:	F002
Meth Code:	R01 - Recycler
Quantity Tons:	0.2107
Waste Quantity:	0.25
Quantity Unit:	Y
Additional Code 1:	Not reported
Additional Code 2:	Not reported
Additional Code 3:	Not reported
Additional Code 4:	Not reported
Additional Code 5:	Not reported
Additional Info:	
Year:	1996
Gen EPA ID:	CAD982439317
Shipment Date:	19960318
Creation Date:	10/29/1996 0:00:00
Receipt Date:	19960319
Manifest ID:	96028433
Trans EPA ID:	CAD981414386
Trans Name:	Not reported
Trans 2 EPA ID:	Not reported
Trans 2 Name:	Not reported
TSDf EPA ID:	CAD981397417
Trans Name:	Not reported
TSDf Alt EPA ID:	CAD981397417
TSDf Alt Name:	Not reported
Waste Code Description:	211 - Halogenated solvents (chloroform, methyl chloride, perchloroethylene, etc.
RCRA Code:	F002
Meth Code:	R01 - Recycler
Quantity Tons:	0.0208
Waste Quantity:	5
Quantity Unit:	G
Additional Code 1:	Not reported
Additional Code 2:	Not reported
Additional Code 3:	Not reported

Map ID  
Direction  
Distance  
Elevation

MAP FINDINGS

Site

Database(s)

EDR ID Number  
EPA ID Number

**PERRIS VALLEY CLEANERS (Continued)**

**1000593312**

Additional Code 4:	Not reported
Additional Code 5:	Not reported
Shipment Date:	19960318
Creation Date:	10/29/1996 0:00:00
Receipt Date:	19960319
Manifest ID:	96028433
Trans EPA ID:	CAD981414386
Trans Name:	Not reported
Trans 2 EPA ID:	Not reported
Trans 2 Name:	Not reported
TSDf EPA ID:	CAD981397417
Trans Name:	Not reported
TSDf Alt EPA ID:	CAD981397417
TSDf Alt Name:	Not reported
Waste Code Description:	211 - Halogenated solvents (chloroform, methyl chloride, perchloroethylene, etc.
RCRA Code:	F002
Meth Code:	R01 - Recycler
Quantity Tons:	0.6321
Waste Quantity:	0.75
Quantity Unit:	Y
Additional Code 1:	Not reported
Additional Code 2:	Not reported
Additional Code 3:	Not reported
Additional Code 4:	Not reported
Additional Code 5:	Not reported
Additional Info:	
Year:	2002
Gen EPA ID:	CAD982439317
Shipment Date:	20020319
Creation Date:	7/22/2002 18:31:22
Receipt Date:	20020325
Manifest ID:	21718522
Trans EPA ID:	CAR000036921
Trans Name:	Not reported
Trans 2 EPA ID:	Not reported
Trans 2 Name:	Not reported
TSDf EPA ID:	CAD008302903
Trans Name:	Not reported
TSDf Alt EPA ID:	Not reported
TSDf Alt Name:	Not reported
Waste Code Description:	211 - Halogenated solvents (chloroform, methyl chloride, perchloroethylene, etc.
RCRA Code:	F002
Meth Code:	R01 - Recycler
Quantity Tons:	0.06255
Waste Quantity:	15
Quantity Unit:	G
Additional Code 1:	Not reported
Additional Code 2:	Not reported
Additional Code 3:	Not reported
Additional Code 4:	Not reported
Additional Code 5:	Not reported

Map ID  
Direction  
Distance  
Elevation

MAP FINDINGS

Site

Database(s)

EDR ID Number  
EPA ID Number

**PERRIS VALLEY CLEANERS (Continued)**

**1000593312**

Additional Info:

Year: 2013  
Gen EPA ID: CAD982439317

Shipment Date: 20130619  
Creation Date: 11/20/2013 22:15:20  
Receipt Date: 20130719  
Manifest ID: 003812483SKS  
Trans EPA ID: TXR000081205  
Trans Name: SAFETY-KLEEN SYSTEMS INC  
Trans 2 EPA ID: AZR000508515  
Trans 2 Name: SLT  
TSDF EPA ID: NED981723513  
Trans Name: CLEAN HARBORS ENVIRONMENTAL SERVICES IN  
TSDF Alt EPA ID: Not reported  
TSDF Alt Name: Not reported  
Waste Code Description: 741 - Liquids with halogenated organic compounds > 1000 mg/l  
RCRA Code: D040  
Meth Code: H040 - Incineration--Thermal Destruction Other Than Use As A Fuel  
Quantity Tons: 0.2  
Waste Quantity: 400  
Quantity Unit: P  
Additional Code 1: D039  
Additional Code 2: Not reported  
Additional Code 3: Not reported  
Additional Code 4: Not reported  
Additional Code 5: Not reported

Additional Info:

Year: 2001  
Gen EPA ID: CAD982439317

Shipment Date: 20010626  
Creation Date: 8/24/2001 0:00:00  
Receipt Date: 20010629  
Manifest ID: 20822360  
Trans EPA ID: CAR000094151  
Trans Name: Not reported  
Trans 2 EPA ID: Not reported  
Trans 2 Name: Not reported  
TSDF EPA ID: CAD008302903  
Trans Name: Not reported  
TSDF Alt EPA ID: Not reported  
TSDF Alt Name: Not reported  
Waste Code Description: 211 - Halogenated solvents (chloroform, methyl chloride, perchloroethylene, etc.  
RCRA Code: F002  
Meth Code: - Not reported  
Quantity Tons: 0  
Waste Quantity: 0  
Quantity Unit: P  
Additional Code 1: Not reported  
Additional Code 2: Not reported  
Additional Code 3: Not reported  
Additional Code 4: Not reported  
Additional Code 5: Not reported

Map ID  
Direction  
Distance  
Elevation

MAP FINDINGS

Site

Database(s)

EDR ID Number  
EPA ID Number

**PERRIS VALLEY CLEANERS (Continued)**

**1000593312**

Shipment Date:	20010626
Creation Date:	8/24/2001 0:00:00
Receipt Date:	20010629
Manifest ID:	20822360
Trans EPA ID:	CAR000094151
Trans Name:	Not reported
Trans 2 EPA ID:	Not reported
Trans 2 Name:	Not reported
TSDf EPA ID:	CAD008302903
Trans Name:	Not reported
TSDf Alt EPA ID:	Not reported
TSDf Alt Name:	Not reported
Waste Code Description:	211 - Halogenated solvents (chloroform, methyl chloride, perchloroethylene, etc.
RCRA Code:	F002
Meth Code:	R01 - Recycler
Quantity Tons:	0.2585
Waste Quantity:	62
Quantity Unit:	G
Additional Code 1:	Not reported
Additional Code 2:	Not reported
Additional Code 3:	Not reported
Additional Code 4:	Not reported
Additional Code 5:	Not reported
Shipment Date:	20010626
Creation Date:	8/24/2001 0:00:00
Receipt Date:	20010629
Manifest ID:	20822360
Trans EPA ID:	CAR000094151
Trans Name:	Not reported
Trans 2 EPA ID:	Not reported
Trans 2 Name:	Not reported
TSDf EPA ID:	CAD008302903
Trans Name:	Not reported
TSDf Alt EPA ID:	Not reported
TSDf Alt Name:	Not reported
Waste Code Description:	134 - Aqueous solution with <10% total organic residues
RCRA Code:	F002
Meth Code:	- Not reported
Quantity Tons:	0
Waste Quantity:	0
Quantity Unit:	G
Additional Code 1:	Not reported
Additional Code 2:	Not reported
Additional Code 3:	Not reported
Additional Code 4:	Not reported
Additional Code 5:	Not reported
Shipment Date:	20010306
Creation Date:	4/30/2001 0:00:00
Receipt Date:	20010308
Manifest ID:	20057949
Trans EPA ID:	CAR000036921
Trans Name:	Not reported
Trans 2 EPA ID:	Not reported
Trans 2 Name:	Not reported

Map ID  
Direction  
Distance  
Elevation

MAP FINDINGS

Site

Database(s)

EDR ID Number  
EPA ID Number

**PERRIS VALLEY CLEANERS (Continued)**

**1000593312**

TSDF EPA ID: CAD008302903  
Trans Name: Not reported  
TSDF Alt EPA ID: Not reported  
TSDF Alt Name: Not reported  
Waste Code Description: 211 - Halogenated solvents (chloroform, methyl chloride, perchloroethylene, etc.  
RCRA Code: F002  
Meth Code: R01 - Recycler  
Quantity Tons: 0.2585  
Waste Quantity: 62  
Quantity Unit: G  
Additional Code 1: Not reported  
Additional Code 2: Not reported  
Additional Code 3: Not reported  
Additional Code 4: Not reported  
Additional Code 5: Not reported  
  
Shipment Date: 20010306  
Creation Date: 4/30/2001 0:00:00  
Receipt Date: 20010308  
Manifest ID: 20057949  
Trans EPA ID: CAR000036921  
Trans Name: Not reported  
Trans 2 EPA ID: Not reported  
Trans 2 Name: Not reported  
TSDF EPA ID: CAD008302903  
Trans Name: Not reported  
TSDF Alt EPA ID: Not reported  
TSDF Alt Name: Not reported  
Waste Code Description: 211 - Halogenated solvents (chloroform, methyl chloride, perchloroethylene, etc.  
RCRA Code: F002  
Meth Code: - Not reported  
Quantity Tons: 0  
Waste Quantity: 0  
Quantity Unit: Not reported  
Additional Code 1: Not reported  
Additional Code 2: Not reported  
Additional Code 3: Not reported  
Additional Code 4: Not reported  
Additional Code 5: Not reported

**CERS:**

Name: PERRIS VALLEY CLEANERS  
Address: 75 W NUEVO RD #F&G  
City,State,Zip: PERRIS, CA 92571  
Site ID: 142586  
CERS ID: 10317367  
CERS Description: Chemical Storage Facilities

**Violations:**

Site ID: 142586  
Site Name: Perris Valley Cleaners  
Violation Date: 10-31-2016  
Citation: HSC 6.95 25508(a)(1) - California Health and Safety Code, Chapter 6.95, Section(s) 25508(a)(1)  
Violation Description: Failure to annually review and electronically certify that the

Map ID  
Direction  
Distance  
Elevation

MAP FINDINGS

Site

Database(s)

EDR ID Number  
EPA ID Number

**PERRIS VALLEY CLEANERS (Continued)**

**1000593312**

business plan is complete and accurate on or before the annual due date.  
Violation Notes: Returned to compliance on 11/29/2016.  
Violation Division: Riverside County Department of Env Health  
Violation Program: HMRRP  
Violation Source: CERS

Site ID: 142586  
Site Name: Perris Valley Cleaners  
Violation Date: 07-20-2016  
Citation: Un-Specified  
Violation Description: Business Plan Program - Administration/Documentation - General Local Ordinance

Violation Notes: Returned to compliance on 11/29/2016. Permit has expired.  
Violation Division: Riverside County Department of Env Health  
Violation Program: HMRRP  
Violation Source: CERS

Site ID: 142586  
Site Name: Perris Valley Cleaners  
Violation Date: 07-20-2016  
Citation: 22 CCR 12 66262.40(a) - California Code of Regulations, Title 22, Chapter 12, Section(s) 66262.40(a)  
Violation Description: Failure to keep a copy of each properly signed manifest for at least three years from the date the waste was accepted by the initial transporter. The manifest signed at the time the waste was accepted for transport shall be kept until receiving a signed copy from the designated facility which received the waste.

Violation Notes: Returned to compliance on 11/29/2016.  
Violation Division: Riverside County Department of Env Health  
Violation Program: HW  
Violation Source: CERS

Site ID: 142586  
Site Name: Perris Valley Cleaners  
Violation Date: 05-10-2018  
Citation: HSC 6.95 25508(a)(1) - California Health and Safety Code, Chapter 6.95, Section(s) 25508(a)(1)  
Violation Description: Failure to annually review and electronically certify that the business plan is complete and accurate on or before the annual due date.

Violation Notes: Returned to compliance on 07/25/2018.  
Violation Division: Riverside County Department of Env Health  
Violation Program: HMRRP  
Violation Source: CERS

Site ID: 142586  
Site Name: Perris Valley Cleaners  
Violation Date: 10-31-2016  
Citation: HSC 6.95 25505(c) - California Health and Safety Code, Chapter 6.95, Section(s) 25505(c)  
Violation Description: Failure to have a business plan readily available to personnel of the business or the unified program facility with responsibilities for emergency response or training.

Violation Notes: Returned to compliance on 11/29/2016.  
Violation Division: Riverside County Department of Env Health  
Violation Program: HMRRP



Map ID  
Direction  
Distance  
Elevation

MAP FINDINGS

Site

Database(s)

EDR ID Number  
EPA ID Number

**PERRIS VALLEY CLEANERS (Continued)**

**1000593312**

Violation Source: CERS

Site ID: 142586  
Site Name: Perris Valley Cleaners  
Violation Date: 07-20-2016  
Citation: HSC 6.95 25507 - California Health and Safety Code, Chapter 6.95, Section(s) 25507  
Violation Description: Failure to adequately establish and implement a business plan when storing/handling a hazardous material at or above reportable quantities.  
Violation Notes: Returned to compliance on 11/29/2016.  
Violation Division: Riverside County Department of Env Health  
Violation Program: HMRRP  
Violation Source: CERS

Site ID: 142586  
Site Name: Perris Valley Cleaners  
Violation Date: 10-24-2019  
Citation: 22 CCR 12 66262.34(f) - California Code of Regulations, Title 22, Chapter 12, Section(s) 66262.34(f)  
Violation Description: Failure to properly label hazardous waste accumulation containers and portable tanks with the following requirements: "Hazardous Waste", name and address of the generator, physical and chemical characteristics of the Hazardous Waste, and starting accumulation date.  
Violation Notes: Returned to compliance on 10/24/2019. OBSERVATION: Observed one 55 gallon drum containing flammable solvent that was missing a proper labels. CORRECTIVE ACTION: Owner/operator shall label hazardous waste containers with all the required information. Label shall include at least: the words ""hazardous waste"", generator name and address, accumulation start date, composition and physical state of waste, and hazardous property statement. Submit photos to this department, if applicable.  
Violation Division: Riverside County Department of Env Health  
Violation Program: HW  
Violation Source: CERS

Site ID: 142586  
Site Name: Perris Valley Cleaners  
Violation Date: 10-31-2016  
Citation: HSC 6.95 25508(a)(1) - California Health and Safety Code, Chapter 6.95, Section(s) 25508(a)(1)  
Violation Description: Failure to establish and electronically submit an adequate emergency response plan and procedures for a release or threatened release of a hazardous material.  
Violation Notes: Returned to compliance on 11/29/2016.  
Violation Division: Riverside County Department of Env Health  
Violation Program: HMRRP  
Violation Source: CERS

Site ID: 142586  
Site Name: Perris Valley Cleaners  
Violation Date: 07-20-2016  
Citation: HSC 6.95 25508(a)(1) - California Health and Safety Code, Chapter 6.95, Section(s) 25508(a)(1)  
Violation Description: Failure to establish and electronically submit an adequate emergency response plan and procedures for a release or threatened release of a

Map ID  
Direction  
Distance  
Elevation

MAP FINDINGS

Site

Database(s)

EDR ID Number  
EPA ID Number

**PERRIS VALLEY CLEANERS (Continued)**

**1000593312**

Violation Notes: hazardous material.  
Returned to compliance on 11/29/2016.  
Violation Division: Riverside County Department of Env Health  
Violation Program: HMRRP  
Violation Source: CERS

Site ID: 142586  
Site Name: Perris Valley Cleaners  
Violation Date: 10-24-2019  
Citation: 22 CCR 12 66262.40(a) - California Code of Regulations, Title 22, Chapter 12, Section(s) 66262.40(a)  
Violation Description: Failure to keep a copy of each properly signed manifest for at least three years from the date the waste was accepted by the initial transporter. The manifest signed at the time the waste was accepted for transport shall be kept until receiving a signed copy from the designated facility which received the waste.

Violation Notes: Returned to compliance on 12/12/2019. OBSERVATION: Only one manifest was available during inspection from yesterday's waste pick up. CORRECTIVE ACTION: Owner/operator shall obtain all manifests for hazardous waste shipments which occurred in the past 3 years. Manifests shall be made available for inspection.  
Violation Division: Riverside County Department of Env Health  
Violation Program: HW  
Violation Source: CERS

Site ID: 142586  
Site Name: Perris Valley Cleaners  
Violation Date: 10-31-2016  
Citation: HSC 6.95 25508(a)(1) - California Health and Safety Code, Chapter 6.95, Section(s) 25508(a)(1)  
Violation Description: Failure to complete and electronically submit a site map with all required content.

Violation Notes: Returned to compliance on 11/29/2016.  
Violation Division: Riverside County Department of Env Health  
Violation Program: HMRRP  
Violation Source: CERS

Site ID: 142586  
Site Name: Perris Valley Cleaners  
Violation Date: 03-29-2018  
Citation: HSC 6.95 25508(a)(1) - California Health and Safety Code, Chapter 6.95, Section(s) 25508(a)(1)  
Violation Description: Failure to annually review and electronically certify that the business plan is complete and accurate on or before the annual due date.

Violation Notes: Returned to compliance on 07/25/2018.  
Violation Division: Riverside County Department of Env Health  
Violation Program: HMRRP  
Violation Source: CERS

Site ID: 142586  
Site Name: Perris Valley Cleaners  
Violation Date: 06-12-2018  
Citation: HSC 6.95 25508(a)(1) - California Health and Safety Code, Chapter 6.95, Section(s) 25508(a)(1)  
Violation Description: Failure to annually review and electronically certify that the business plan is complete and accurate on or before the annual due

Map ID  
Direction  
Distance  
Elevation

MAP FINDINGS

Site

Database(s)

EDR ID Number  
EPA ID Number

**PERRIS VALLEY CLEANERS (Continued)**

**1000593312**

Violation Notes: date.  
Returned to compliance on 07/25/2018.  
Violation Division: Riverside County Department of Env Health  
Violation Program: HMRRP  
Violation Source: CERS

Site ID: 142586  
Site Name: Perris Valley Cleaners  
Violation Date: 10-24-2019  
Citation: 40 CFR 1 265.173 - U.S. Code of Federal Regulations, Title 40, Chapter 1, Section(s) 265.173  
Violation Description: Failure to meet the following container management requirements: (a) A container holding hazardous waste must always be closed during storage, except when it is necessary to add or remove waste. (b) A container holding hazardous waste must not be opened, handled, or stored in a manner which may rupture the container or cause it to leak.

Violation Notes: Returned to compliance on 10/24/2019. OBSERVATION: Observed one 55 gallon drum without lock ring properly in place. CORRECTIVE ACTION: Owner/operator shall maintain all hazardous waste containers closed with locking ring or other seal in place when not adding/removing liquid/volatile hazardous waste.

Violation Division: Riverside County Department of Env Health  
Violation Program: HW  
Violation Source: CERS

Site ID: 142586  
Site Name: Perris Valley Cleaners  
Violation Date: 07-20-2016  
Citation: HSC 6.95 25508(a)(1) - California Health and Safety Code, Chapter 6.95, Section(s) 25508(a)(1)  
Violation Description: Failure to annually review and electronically certify that the business plan is complete and accurate on or before the annual due date.

Violation Notes: Returned to compliance on 11/29/2016.  
Violation Division: Riverside County Department of Env Health  
Violation Program: HMRRP  
Violation Source: CERS

Site ID: 142586  
Site Name: Perris Valley Cleaners  
Violation Date: 12-05-2019  
Citation: 22 CCR 12 66262.40(a) - California Code of Regulations, Title 22, Chapter 12, Section(s) 66262.40(a)  
Violation Description: Failure to keep a copy of each properly signed manifest for at least three years from the date the waste was accepted by the initial transporter. The manifest signed at the time the waste was accepted for transport shall be kept until receiving a signed copy from the designated facility which received the waste.

Violation Notes: Returned to compliance on 12/12/2019. See initial inspection on 10/24/19.  
Violation Division: Riverside County Department of Env Health  
Violation Program: HW  
Violation Source: CERS

Site ID: 142586  
Site Name: Perris Valley Cleaners

Map ID  
Direction  
Distance  
Elevation

MAP FINDINGS

Site

Database(s)

EDR ID Number  
EPA ID Number

**PERRIS VALLEY CLEANERS (Continued)**

**1000593312**

Violation Date: 07-20-2016  
Citation: HSC 6.95 25508(a)(1) - California Health and Safety Code, Chapter 6.95, Section(s) 25508(a)(1)  
Violation Description: Failure to complete and electronically submit a site map with all required content.  
Violation Notes: Returned to compliance on 11/29/2016.  
Violation Division: Riverside County Department of Env Health  
Violation Program: HMRRP  
Violation Source: CERS

Site ID: 142586  
Site Name: Perris Valley Cleaners  
Violation Date: 10-31-2016  
Citation: HSC 6.95 25508(a)(1) - California Health and Safety Code, Chapter 6.95, Section(s) 25508(a)(1)  
Violation Description: Failure to complete and electronically submit a business plan when storing/handling a hazardous material at or above reportable quantities.  
Violation Notes: Returned to compliance on 11/29/2016.  
Violation Division: Riverside County Department of Env Health  
Violation Program: HMRRP  
Violation Source: CERS

Evaluation:  
Eval General Type: Other/Unknown  
Eval Date: 03-29-2018  
Violations Found: Yes  
Eval Type: Other, not routine, done by local agency  
Eval Notes: Not reported  
Eval Division: Riverside County Department of Env Health  
Eval Program: HMRRP  
Eval Source: CERS

Eval General Type: Other/Unknown  
Eval Date: 05-10-2018  
Violations Found: Yes  
Eval Type: Other, not routine, done by local agency  
Eval Notes: Not reported  
Eval Division: Riverside County Department of Env Health  
Eval Program: HMRRP  
Eval Source: CERS

Eval General Type: Other/Unknown  
Eval Date: 06-12-2018  
Violations Found: Yes  
Eval Type: Other, not routine, done by local agency  
Eval Notes: Not reported  
Eval Division: Riverside County Department of Env Health  
Eval Program: HMRRP  
Eval Source: CERS

Eval General Type: Compliance Evaluation Inspection  
Eval Date: 07-20-2016  
Violations Found: Yes  
Eval Type: Routine done by local agency  
Eval Notes: Not reported  
Eval Division: Riverside County Department of Env Health

Map ID  
Direction  
Distance  
Elevation

MAP FINDINGS

Site

Database(s)

EDR ID Number  
EPA ID Number

**PERRIS VALLEY CLEANERS (Continued)**

**1000593312**

Eval Program: HMRRP  
Eval Source: CERS  
  
Eval General Type: Compliance Evaluation Inspection  
Eval Date: 07-20-2016  
Violations Found: Yes  
Eval Type: Routine done by local agency  
Eval Notes: Not reported  
Eval Division: Riverside County Department of Env Health  
Eval Program: HW  
Eval Source: CERS

Eval General Type: Compliance Evaluation Inspection  
Eval Date: 10-24-2019  
Violations Found: Yes  
Eval Type: Routine done by local agency  
Eval Notes: Not reported  
Eval Division: Riverside County Department of Env Health  
Eval Program: HW  
Eval Source: CERS

Eval General Type: Other/Unknown  
Eval Date: 10-31-2016  
Violations Found: No  
Eval Type: Other, not routine, done by local agency  
Eval Notes: Not reported  
Eval Division: Riverside County Department of Env Health  
Eval Program: HW  
Eval Source: CERS

Eval General Type: Other/Unknown  
Eval Date: 10-31-2016  
Violations Found: Yes  
Eval Type: Other, not routine, done by local agency  
Eval Notes: Not reported  
Eval Division: Riverside County Department of Env Health  
Eval Program: HMRRP  
Eval Source: CERS

Eval General Type: Other/Unknown  
Eval Date: 12-05-2019  
Violations Found: Yes  
Eval Type: Other, not routine, done by local agency  
Eval Notes: Not reported  
Eval Division: Riverside County Department of Env Health  
Eval Program: HW  
Eval Source: CERS

Enforcement Action:  
Site ID: 142586  
Site Name: Perris Valley Cleaners  
Site Address: 75 W NUEVO RD #F&G  
Site City: PERRIS  
Site Zip: 92571  
Enf Action Date: 06-12-2018  
Enf Action Type: AEO - Unified Program  
Enf Action Description: Administrative Enforcement Order Based on the Unified Program Statute

Map ID  
Direction  
Distance  
Elevation

MAP FINDINGS

Site

Database(s)

EDR ID Number  
EPA ID Number

**PERRIS VALLEY CLEANERS (Continued)**

**1000593312**

Enf Action Notes: Not reported  
Enf Action Division: Riverside County Department of Env Health  
Enf Action Program: HMRRP  
Enf Action Source: CERS

Affiliation:

Affiliation Type Desc: CUPA District  
Entity Name: Riverside Cnty Env Health  
Entity Title: Not reported  
Affiliation Address: 4065 County Circle Drive, Room 104  
Affiliation City: Riverside  
Affiliation State: CA  
Affiliation Country: Not reported  
Affiliation Zip: 92503  
Affiliation Phone: (951) 358-5055

Affiliation Type Desc: Identification Signer  
Entity Name: Shaaf Patel  
Entity Title: President/CEO/majority owner  
Affiliation Address: Not reported  
Affiliation City: Not reported  
Affiliation State: Not reported  
Affiliation Country: Not reported  
Affiliation Zip: Not reported  
Affiliation Phone: Not reported

Affiliation Type Desc: Legal Owner  
Entity Name: Shaaf Patel  
Entity Title: Not reported  
Affiliation Address: 75 W Nuevo Rd F&G  
Affiliation City: Perris  
Affiliation State: CA  
Affiliation Country: United States  
Affiliation Zip: 92571  
Affiliation Phone: (951) 691-7188

Affiliation Type Desc: Parent Corporation  
Entity Name: Perris Valley Cleaners  
Entity Title: Not reported  
Affiliation Address: Not reported  
Affiliation City: Not reported  
Affiliation State: Not reported  
Affiliation Country: Not reported  
Affiliation Zip: Not reported  
Affiliation Phone: Not reported

Affiliation Type Desc: Environmental Contact  
Entity Name: Shaaf Patel  
Entity Title: Not reported  
Affiliation Address: 30940 12th Street  
Affiliation City: Nuevo  
Affiliation State: CA  
Affiliation Country: Not reported  
Affiliation Zip: 92567  
Affiliation Phone: Not reported

Affiliation Type Desc: Document Preparer



Map ID  
Direction  
Distance  
Elevation

MAP FINDINGS

Site

Database(s)

EDR ID Number  
EPA ID Number

**PERRIS VALLEY CLEANERS (Continued)**

**1000593312**

Entity Name: Shaaf Patel  
Entity Title: Not reported  
Affiliation Address: Not reported  
Affiliation City: Not reported  
Affiliation State: Not reported  
Affiliation Country: Not reported  
Affiliation Zip: Not reported  
Affiliation Phone: Not reported

Affiliation Type Desc: Facility Mailing Address  
Entity Name: Mailing Address  
Entity Title: Not reported  
Affiliation Address: 75 W Nuevo Rd F&G  
Affiliation City: Perris  
Affiliation State: CA  
Affiliation Country: Not reported  
Affiliation Zip: 92571  
Affiliation Phone: Not reported

Affiliation Type Desc: Operator  
Entity Name: Shaaf Patel  
Entity Title: Not reported  
Affiliation Address: Not reported  
Affiliation City: Not reported  
Affiliation State: Not reported  
Affiliation Country: Not reported  
Affiliation Zip: Not reported  
Affiliation Phone: (951) 691-7188

**HWTS:**

Name: PERRIS VALLEY CLEANERS  
Address: 75 W NUEVO RD  
Address 2: Not reported  
City,State,Zip: PERRIS, CA 923670000  
EPA ID: CAL000037288  
Inactive Date: 06/30/1998  
Create Date: 08/01/1990  
Last Act Date: 04/27/1999  
Mailing Name: Not reported  
Mailing Address: 75 W NUEVO RD  
Mailing Address 2: Not reported  
Mailing City,State,Zip: PERRIS, CA 925710801  
Owner Name: MOHAMMAD PATEL A  
Owner Address: --  
Owner Address 2: Not reported  
Owner City,State,Zip: --, 99 --  
Contact Name: --  
Contact Address: INACT PER 98VQ FINAL NOTICE  
Contact Address 2: - BATCH 4/27  
City,State,Zip: --, 99 --

Name: PERRIS VALLEY CLEANERS  
Address: 75 W NUEVO RD  
Address 2: Not reported  
City,State,Zip: PERRIS, CA 92371  
EPA ID: CAD982439317

Map ID  
Direction  
Distance  
Elevation

MAP FINDINGS

Site

Database(s)

EDR ID Number  
EPA ID Number

**PERRIS VALLEY CLEANERS (Continued)**

**1000593312**

Inactive Date: 06/30/2020  
Create Date: 03/20/1991  
Last Act Date: 01/04/2021  
Mailing Name: SHAAF PATEL  
Mailing Address: 75 W NUEVO RD  
Mailing Address 2: SUITE F  
Mailing City,State,Zip: PERRIS, CA 925710801  
Owner Name: SHAAF PATEL  
Owner Address: 30940 12TH ST  
Owner Address 2: Not reported  
Owner City,State,Zip: NUEVO, CA 92567  
Contact Name: SHAAF PATEL  
Contact Address: 30940 12TH ST  
Contact Address 2: Not reported  
City,State,Zip: NUEVO, CA 92567

NAICS:  
EPA ID: CAD982439317  
Create Date: 2002-03-14 16:36:27.000  
NAICS Code: 81232  
NAICS Description: Drycleaning and Laundry Services (except Coin-Operated)  
Issued EPA ID Date: 1991-03-20 00:00:00  
Inactive Date: 2020-06-30 00:00:00  
Facility Name: PERRIS VALLEY CLEANERS  
Facility Address: 75 W NUEVO RD  
Facility Address 2: Not reported  
Facility City: PERRIS  
Facility County: Not reported  
Facility State: CA  
Facility Zip: 92371

13  
ESE  
1/2-1  
0.518 mi.  
2735 ft.

**WELLS, MONTE**  
**690 PERRIS BOULEVARD**  
**PERRIS, CA 90070**

**Notify 65 S100179272**  
**N/A**

**Relative:**  
**Lower**  
**Actual:**  
**1449 ft.**

NOTIFY 65:  
Name: WELLS, MONTE  
Address: 690 PERRIS BOULEVARD  
City,State,Zip: PERRIS, CA 90070  
Date Reported: Not reported  
Staff Initials: Not reported  
Board File Number: Not reported  
Facility Type: Not reported  
Discharge Date: Not reported  
Issue Date: Not reported  
Incident Description: Not reported  
Global ID: Not reported  
Status: Not reported

Map ID  
Direction  
Distance  
Elevation

MAP FINDINGS

Site

Database(s)

EDR ID Number  
EPA ID Number

14  
ENE  
1/2-1  
0.684 mi.  
3610 ft.

**PERRIS HIGH SCHOOL ADDITION**  
**175 EAST NUEVO ROAD**  
**PERRIS, CA 92571**

**ENVIROSTOR S103636303**  
**SCH N/A**

**Relative:**  
**Lower**  
**Actual:**  
**1439 ft.**

**ENVIROSTOR:**  
Name: PERRIS HIGH SCHOOL ADDITION  
Address: 175 EAST NUEVO ROAD  
City,State,Zip: PERRIS, CA 92571  
Facility ID: 33820004  
Status: No Further Action  
Status Date: 05/13/2002  
Site Code: 404184  
Site Type: School Investigation  
Site Type Detailed: School  
Acres: 34  
NPL: NO  
Regulatory Agencies: DTSC  
Lead Agency: DTSC  
Program Manager: Not reported  
Supervisor: Javier Hinojosa  
Division Branch: Southern California Schools & Brownfields Outreach  
Assembly: 61  
Senate: 31  
Special Program: Not reported  
Restricted Use: NO  
Site Mgmt Req: NONE SPECIFIED  
Funding: School District  
Latitude: 33.79935  
Longitude: -117.2238  
APN: NONE SPECIFIED  
Past Use: \* EDUCATIONAL SERVICES  
Potential COC: TPH-diesel  
Confirmed COC: NONE SPECIFIED  
Potential Description: SOIL, SV  
Alias Name: PERRIS HIGH SCHOOL EXPANSION  
Alias Type: Alternate Name  
Alias Name: PERRIS UNION HIGH SCHOOL DISTRICT  
Alias Type: Alternate Name  
Alias Name: PERRIS UNION HSD/PERRIS HIGH  
Alias Type: Alternate Name  
Alias Name: 404184  
Alias Type: Project Code (Site Code)  
Alias Name: 33820004  
Alias Type: Envirostor ID Number

**Completed Info:**  
Completed Area Name: PROJECT WIDE  
Completed Sub Area Name: Not reported  
Completed Document Type: Environmental Oversight Agreement  
Completed Date: 12/21/2000  
Comments: Not reported

Completed Area Name: PROJECT WIDE  
Completed Sub Area Name: Not reported  
Completed Document Type: Cost Recovery Closeout Memo  
Completed Date: 06/27/2002  
Comments: Not reported

Map ID  
Direction  
Distance  
Elevation

MAP FINDINGS

Site

Database(s)

EDR ID Number  
EPA ID Number

**PERRIS HIGH SCHOOL ADDITION (Continued)**

**S103636303**

Completed Area Name: PROJECT WIDE  
Completed Sub Area Name: Not reported  
Completed Document Type: Preliminary Endangerment Assessment Report  
Completed Date: 05/13/2002  
Comments: Not reported

Completed Area Name: PROJECT WIDE  
Completed Sub Area Name: Not reported  
Completed Document Type: \* Workplan  
Completed Date: 09/05/2001  
Comments: Not reported

Completed Area Name: PROJECT WIDE  
Completed Sub Area Name: Not reported  
Completed Document Type: Phase 1  
Completed Date: 01/17/2001  
Comments: Phase 1

Future Area Name: Not reported  
Future Sub Area Name: Not reported  
Future Document Type: Not reported  
Future Due Date: Not reported  
Schedule Area Name: Not reported  
Schedule Sub Area Name: Not reported  
Schedule Document Type: Not reported  
Schedule Due Date: Not reported  
Schedule Revised Date: Not reported

**SCH:**

Name: PERRIS HIGH SCHOOL ADDITION  
Address: 175 EAST NUEVO ROAD  
City,State,Zip: PERRIS, CA 92571  
Facility ID: 33820004  
Site Type: School Investigation  
Site Type Detail: School  
Site Mgmt. Req.: NONE SPECIFIED  
Acres: 34  
National Priorities List: NO  
Cleanup Oversight Agencies: DTSC  
Lead Agency: DTSC  
Lead Agency Description: \* DTSC  
Project Manager: Not reported  
Supervisor: Javier Hinojosa  
Division Branch: Southern California Schools & Brownfields Outreach  
Site Code: 404184  
Assembly: 61  
Senate: 31  
Special Program Status: Not reported  
Status: No Further Action  
Status Date: 05/13/2002  
Restricted Use: NO  
Funding: School District  
Latitude: 33.79935  
Longitude: -117.2238  
APN: NONE SPECIFIED  
Past Use: \* EDUCATIONAL SERVICES

Map ID  
Direction  
Distance  
Elevation

MAP FINDINGS

Site

Database(s)

EDR ID Number  
EPA ID Number

**PERRIS HIGH SCHOOL ADDITION (Continued)**

**S103636303**

Potential COC: TPH-diesel  
Confirmed COC: NONE SPECIFIED  
Potential Description: SOIL, SV  
Alias Name: PERRIS HIGH SCHOOL EXPANSION  
Alias Type: Alternate Name  
Alias Name: PERRIS UNION HIGH SCHOOL DISTRICT  
Alias Type: Alternate Name  
Alias Name: PERRIS UNION HSD/PERRIS HIGH  
Alias Type: Alternate Name  
Alias Name: 404184  
Alias Type: Project Code (Site Code)  
Alias Name: 33820004  
Alias Type: Envirostor ID Number

Completed Info:

Completed Area Name: PROJECT WIDE  
Completed Sub Area Name: Not reported  
Completed Document Type: Environmental Oversight Agreement  
Completed Date: 12/21/2000  
Comments: Not reported

Completed Area Name: PROJECT WIDE  
Completed Sub Area Name: Not reported  
Completed Document Type: Cost Recovery Closeout Memo  
Completed Date: 06/27/2002  
Comments: Not reported

Completed Area Name: PROJECT WIDE  
Completed Sub Area Name: Not reported  
Completed Document Type: Preliminary Endangerment Assessment Report  
Completed Date: 05/13/2002  
Comments: Not reported

Completed Area Name: PROJECT WIDE  
Completed Sub Area Name: Not reported  
Completed Document Type: \* Workplan  
Completed Date: 09/05/2001  
Comments: Not reported

Completed Area Name: PROJECT WIDE  
Completed Sub Area Name: Not reported  
Completed Document Type: Phase 1  
Completed Date: 01/17/2001  
Comments: Phase 1

Future Area Name: Not reported  
Future Sub Area Name: Not reported  
Future Document Type: Not reported  
Future Due Date: Not reported  
Schedule Area Name: Not reported  
Schedule Sub Area Name: Not reported  
Schedule Document Type: Not reported  
Schedule Due Date: Not reported  
Schedule Revised Date: Not reported

MAP FINDINGS

Map ID  
Direction  
Distance  
Elevation

Site

Database(s)

EDR ID Number  
EPA ID Number

**C15**  
**SE**  
**1/2-1**  
**0.744 mi.**  
**3927 ft.**

**ENCHANTED VALLEY ES AKA PERRIS VALLEY**  
**MT. BALDY STREET/DIANA STREET/NAVAJO ROAD**  
**PERRIS, CA 92570**

**ENVIROSTOR** **S107736295**  
**SCH** **N/A**

**Site 1 of 4 in cluster C**

**Relative:**  
**Lower**

ENVIROSTOR:

**Actual:**  
**1447 ft.**

Name: ENCHANTED VALLEY ES AKA PERRIS VALLEY  
Address: MT. BALDY STREET/DIANA STREET/NAVAJO ROAD  
City,State,Zip: PERRIS, CA 92570  
Facility ID: 33880003  
Status: No Further Action  
Status Date: 05/23/2000  
Site Code: 400800  
Site Type: School Investigation  
Site Type Detailed: School  
Acres: 15  
NPL: NO  
Regulatory Agencies: SMBRP  
Lead Agency: SMBRP  
Program Manager: Not reported  
Supervisor: Shahir Haddad  
Division Branch: Southern California Schools & Brownfields Outreach  
Assembly: 61  
Senate: 31  
Special Program: Voluntary Cleanup Program  
Restricted Use: NO  
Site Mgmt Req: NONE SPECIFIED  
Funding: School District  
Latitude: 33.78522  
Longitude: -117.2271  
APN: NONE SPECIFIED  
Past Use: RESIDENTIAL AREA  
Potential COC: Antimony and compounds Nickel Barium and compounds DDT DDD Dioxin  
(as 2,3,7,8-TCDD TEQ Lead Cobalt)  
Confirmed COC: NONE SPECIFIED  
Potential Description: SOIL  
Alias Name: ENCHANTED VALLEY ELEM SCH AKA PERRIS UNI  
Alias Type: Alternate Name  
Alias Name: ENCHANTED VALLEY ELEMENTARY SCH. (PROP)  
Alias Type: Alternate Name  
Alias Name: ENCHANTED VALLEY ELEMENTARY SCHOOL  
Alias Type: Alternate Name  
Alias Name: PERRIS ELEMENTARY SCHOOL DISTRICT  
Alias Type: Alternate Name  
Alias Name: 400800  
Alias Type: Project Code (Site Code)  
Alias Name: 33880003  
Alias Type: Envirostor ID Number

Completed Info:

Completed Area Name: PROJECT WIDE  
Completed Sub Area Name: Not reported  
Completed Document Type: Standard Voluntary Agreement  
Completed Date: 10/26/1999  
Comments: Not reported

Completed Area Name: PROJECT WIDE  
Completed Sub Area Name: Not reported  
Completed Document Type: Preliminary Endangerment Assessment Report



Map ID  
Direction  
Distance  
Elevation

MAP FINDINGS

Site

Database(s)

EDR ID Number  
EPA ID Number

**ENCHANTED VALLEY ES AKA PERRIS VALLEY (Continued)**

**S107736295**

Completed Date: 05/23/2000  
Comments: DTSC approved the PEA Report witha no further action determination.

Completed Area Name: PROJECT WIDE  
Completed Sub Area Name: Not reported  
Completed Document Type: Phase 1  
Completed Date: 11/29/1999  
Comments: DTSC aproved the Phase I with a PEA Required determination.

Future Area Name: Not reported  
Future Sub Area Name: Not reported  
Future Document Type: Not reported  
Future Due Date: Not reported  
Schedule Area Name: Not reported  
Schedule Sub Area Name: Not reported  
Schedule Document Type: Not reported  
Schedule Due Date: Not reported  
Schedule Revised Date: Not reported

SCH:

Name: ENCHANTED VALLEY ES AKA PERRIS VALLEY  
Address: MT. BALDY STREET/DIANA STREET/NAVAJO ROAD  
City,State,Zip: PERRIS, CA 92570  
Facility ID: 33880003  
Site Type: School Investigation  
Site Type Detail: School  
Site Mgmt. Req.: NONE SPECIFIED  
Acres: 15  
National Priorities List: NO  
Cleanup Oversight Agencies: SMBRP  
Lead Agency: SMBRP  
Lead Agency Description: DTSC - Site Cleanup Program  
Project Manager: Not reported  
Supervisor: Shahir Haddad  
Division Branch: Southern California Schools & Brownfields Outreach  
Site Code: 400800  
Assembly: 61  
Senate: 31  
Special Program Status: Voluntary Cleanup Program  
Status: No Further Action  
Status Date: 05/23/2000  
Restricted Use: NO  
Funding: School District  
Latitude: 33.78522  
Longitude: -117.2271  
APN: NONE SPECIFIED  
Past Use: RESIDENTIAL AREA  
Potential COC: Antimony and compounds, Antimony and compounds, Nickel, Barium and compounds, DDT, DDD, Dioxin (as 2,3,7,8-TCDD TEQ, Lead, Cobalt  
Confirmed COC: NONE SPECIFIED  
Potential Description: SOIL  
Alias Name: ENCHANTED VALLEY ELEM SCH AKA PERRIS UNI  
Alias Type: Alternate Name  
Alias Name: ENCHANTED VALLEY ELEMENTARY SCH. (PROP)  
Alias Type: Alternate Name  
Alias Name: ENCHANTED VALLEY ELEMENTARY SCHOOL

Map ID  
Direction  
Distance  
Elevation

MAP FINDINGS

Site

Database(s)

EDR ID Number  
EPA ID Number

**ENCHANTED VALLEY ES AKA PERRIS VALLEY (Continued)**

**S107736295**

Alias Type: Alternate Name  
Alias Name: PERRIS ELEMENTARY SCHOOL DISTRICT  
Alias Type: Alternate Name  
Alias Name: 400800  
Alias Type: Project Code (Site Code)  
Alias Name: 33880003  
Alias Type: Envirostor ID Number

Completed Info:

Completed Area Name: PROJECT WIDE  
Completed Sub Area Name: Not reported  
Completed Document Type: Standard Voluntary Agreement  
Completed Date: 10/26/1999  
Comments: Not reported

Completed Area Name: PROJECT WIDE  
Completed Sub Area Name: Not reported  
Completed Document Type: Preliminary Endangerment Assessment Report  
Completed Date: 05/23/2000  
Comments: DTSC approved the PEA Report with no further action determination.

Completed Area Name: PROJECT WIDE  
Completed Sub Area Name: Not reported  
Completed Document Type: Phase 1  
Completed Date: 11/29/1999  
Comments: DTSC approved the Phase I with a PEA Required determination.

Future Area Name: Not reported  
Future Sub Area Name: Not reported  
Future Document Type: Not reported  
Future Due Date: Not reported  
Schedule Area Name: Not reported  
Schedule Sub Area Name: Not reported  
Schedule Document Type: Not reported  
Schedule Due Date: Not reported  
Schedule Revised Date: Not reported

**C16**  
**SE**  
**1/2-1**  
**0.744 mi.**  
**3927 ft.**

**RAILROAD ELEMENTARY SCHOOL**  
**A STREET/ALPINE DRIVE**  
**PERRIS, CA 92570**  
**Site 2 of 4 in cluster C**

**ENVIROSTOR** **S107737124**  
**SCH** **N/A**

**Relative:**  
**Lower**  
**Actual:**  
**1447 ft.**

ENVIROSTOR:  
Name: RAILROAD ELEMENTARY SCHOOL  
Address: A STREET/ALPINE DRIVE  
City,State,Zip: PERRIS, CA 92570  
Facility ID: 33010019  
Status: No Further Action  
Status Date: 05/22/2001  
Site Code: 404110  
Site Type: School Investigation  
Site Type Detailed: School  
Acres: 16.42  
NPL: NO  
Regulatory Agencies: SMBRP  
Lead Agency: SMBRP  
Program Manager: Shahir Haddad

Map ID  
Direction  
Distance  
Elevation

MAP FINDINGS

Site

Database(s)

EDR ID Number  
EPA ID Number

**RAILROAD ELEMENTARY SCHOOL (Continued)**

**S107737124**

Supervisor: Thomas Cota  
Division Branch: Southern California Schools & Brownfields Outreach  
Assembly: 61  
Senate: 31  
Special Program: Not reported  
Restricted Use: NO  
Site Mgmt Req: NONE SPECIFIED  
Funding: School District  
Latitude: 33.78522  
Longitude: -117.2271  
APN: NONE SPECIFIED  
Past Use: AGRICULTURAL - ROW CROPS  
Potential COC: Benzene DDE DDT  
Confirmed COC: 30003-NO 30007-NO 30008-NO  
Potential Description: SOIL  
Alias Name: PERRIS ELEMENTARY SCHOOL DISTRICT  
Alias Type: Alternate Name  
Alias Name: PERRIS ELEMSD/EXISTING RAILROAD ELEM/VCA  
Alias Type: Alternate Name  
Alias Name: RAILROAD ELEMENTARY SCHOOL (PROPOSED)  
Alias Type: Alternate Name  
Alias Name: 404110  
Alias Type: Project Code (Site Code)  
Alias Name: 33010019  
Alias Type: Envirostor ID Number

Completed Info:

Completed Area Name: PROJECT WIDE  
Completed Sub Area Name: Not reported  
Completed Document Type: Cost Recovery Closeout Memo  
Completed Date: 09/19/2002  
Comments: Not reported

Completed Area Name: PROJECT WIDE  
Completed Sub Area Name: Not reported  
Completed Document Type: Environmental Oversight Agreement  
Completed Date: 08/18/2000  
Comments: Not reported

Completed Area Name: PROJECT WIDE  
Completed Sub Area Name: Not reported  
Completed Document Type: Preliminary Endangerment Assessment Report  
Completed Date: 05/22/2001  
Comments: DTSC approved the PEA Report with no further action determination.

Future Area Name: Not reported  
Future Sub Area Name: Not reported  
Future Document Type: Not reported  
Future Due Date: Not reported  
Schedule Area Name: Not reported  
Schedule Sub Area Name: Not reported  
Schedule Document Type: Not reported  
Schedule Due Date: Not reported  
Schedule Revised Date: Not reported

SCH:

Map ID  
Direction  
Distance  
Elevation

MAP FINDINGS

Site

Database(s)

EDR ID Number  
EPA ID Number

**RAILROAD ELEMENTARY SCHOOL (Continued)**

**S107737124**

Name: RAILROAD ELEMENTARY SCHOOL  
Address: A STREET/ALPINE DRIVE  
City,State,Zip: PERRIS, CA 92570  
Facility ID: 33010019  
Site Type: School Investigation  
Site Type Detail: School  
Site Mgmt. Req.: NONE SPECIFIED  
Acres: 16.42  
National Priorities List: NO  
Cleanup Oversight Agencies: SMBRP  
Lead Agency: SMBRP  
Lead Agency Description: DTSC - Site Cleanup Program  
Project Manager: Shahir Haddad  
Supervisor: Thomas Cota  
Division Branch: Southern California Schools & Brownfields Outreach  
Site Code: 404110  
Assembly: 61  
Senate: 31  
Special Program Status: Not reported  
Status: No Further Action  
Status Date: 05/22/2001  
Restricted Use: NO  
Funding: School District  
Latitude: 33.78522  
Longitude: -117.2271  
APN: NONE SPECIFIED  
Past Use: AGRICULTURAL - ROW CROPS  
Potential COC: Benzene, DDE, DDT  
Confirmed COC: 30003-NO, 30007-NO, 30008-NO  
Potential Description: SOIL  
Alias Name: PERRIS ELEMENTARY SCHOOL DISTRICT  
Alias Type: Alternate Name  
Alias Name: PERRIS ELEMSD/EXISTING RAILROAD ELEM/VCA  
Alias Type: Alternate Name  
Alias Name: RAILROAD ELEMENTARY SCHOOL (PROPOSED)  
Alias Type: Alternate Name  
Alias Name: 404110  
Alias Type: Project Code (Site Code)  
Alias Name: 33010019  
Alias Type: Envirostor ID Number

Completed Info:

Completed Area Name: PROJECT WIDE  
Completed Sub Area Name: Not reported  
Completed Document Type: Cost Recovery Closeout Memo  
Completed Date: 09/19/2002  
Comments: Not reported

Completed Area Name: PROJECT WIDE  
Completed Sub Area Name: Not reported  
Completed Document Type: Environmental Oversight Agreement  
Completed Date: 08/18/2000  
Comments: Not reported

Completed Area Name: PROJECT WIDE  
Completed Sub Area Name: Not reported  
Completed Document Type: Preliminary Endangerment Assessment Report  
Completed Date: 05/22/2001

Map ID  
 Direction  
 Distance  
 Elevation

MAP FINDINGS

Site

Database(s)

EDR ID Number  
 EPA ID Number

**RAILROAD ELEMENTARY SCHOOL (Continued)**

**S107737124**

Comments: DTSC approved the PEA Report with no further action determination.

Future Area Name: Not reported  
 Future Sub Area Name: Not reported  
 Future Document Type: Not reported  
 Future Due Date: Not reported  
 Schedule Area Name: Not reported  
 Schedule Sub Area Name: Not reported  
 Schedule Document Type: Not reported  
 Schedule Due Date: Not reported  
 Schedule Revised Date: Not reported

**C17  
 SE  
 1/2-1  
 0.744 mi.  
 3927 ft.**

**WILSON/NUEVO ELEMENTARY  
 WILSON AVENUE/NUEVO ROAD  
 PERRIS, CA 92571**

**ENVIROSTOR SCH S107737632  
 N/A**

**Site 3 of 4 in cluster C**

**Relative:  
 Lower**

ENVIROSTOR:

**Actual:  
 1447 ft.**

Name: WILSON/NUEVO ELEMENTARY  
 Address: WILSON AVENUE/NUEVO ROAD  
 City,State,Zip: PERRIS, CA 92571  
 Facility ID: 33010018  
 Status: Inactive - Withdrawn  
 Status Date: 04/20/2001  
 Site Code: 404121  
 Site Type: School Investigation  
 Site Type Detailed: School  
 Acres: 11.21  
 NPL: NO  
 Regulatory Agencies: SMBRP  
 Lead Agency: SMBRP  
 Program Manager: Not reported  
 Supervisor: Javier Hinojosa  
 Division Branch: Southern California Schools & Brownfields Outreach  
 Assembly: 61  
 Senate: 31  
 Special Program: Not reported  
 Restricted Use: NO  
 Site Mgmt Req: NONE SPECIFIED  
 Funding: School District  
 Latitude: 33.78522  
 Longitude: -117.2271  
 APN: NONE SPECIFIED  
 Past Use: AGRICULTURAL - ROW CROPS  
 Potential COC: NONE SPECIFIED  
 Confirmed COC: NONE SPECIFIED  
 Potential Description: NONE SPECIFIED  
 Alias Name: PERRIS ELEM. SD-WILSON/NUEVO/VCA  
 Alias Type: Alternate Name  
 Alias Name: PERRIS ELEMENTARY SCHOOL DISTRICT  
 Alias Type: Alternate Name  
 Alias Name: WILSON/NUEVO ELEMENTARY SCH. (PROPOSED)  
 Alias Type: Alternate Name  
 Alias Name: WILSON/NUEVO ELEMENTARY SCHOOL (PROP)  
 Alias Type: Alternate Name  
 Alias Name: 404121  
 Alias Type: Project Code (Site Code)

Map ID  
Direction  
Distance  
Elevation

MAP FINDINGS

Site

Database(s)

EDR ID Number  
EPA ID Number

**WILSON/NUEVO ELEMENTARY (Continued)**

**S107737632**

Alias Name: 33010018  
Alias Type: Envirostor ID Number

Completed Info:

Completed Area Name: PROJECT WIDE  
Completed Sub Area Name: Not reported  
Completed Document Type: Environmental Oversight Agreement  
Completed Date: 09/05/2000  
Comments: Not reported

Completed Area Name: PROJECT WIDE  
Completed Sub Area Name: Not reported  
Completed Document Type: Cost Recovery Closeout Memo  
Completed Date: 04/20/2001  
Comments: The project was dropped in August 2002.

Completed Area Name: PROJECT WIDE  
Completed Sub Area Name: Not reported  
Completed Document Type: Inactive Status Letter  
Completed Date: 01/25/2001  
Comments: Inactive Status letter sent to District on 01/25/2001.

Completed Area Name: PROJECT WIDE  
Completed Sub Area Name: Not reported  
Completed Document Type: \* Workplan  
Completed Date: 01/25/2001  
Comments: Not reported

Future Area Name: Not reported  
Future Sub Area Name: Not reported  
Future Document Type: Not reported  
Future Due Date: Not reported  
Schedule Area Name: Not reported  
Schedule Sub Area Name: Not reported  
Schedule Document Type: Not reported  
Schedule Due Date: Not reported  
Schedule Revised Date: Not reported

SCH:

Name: WILSON/NUEVO ELEMENTARY  
Address: WILSON AVENUE/NUEVO ROAD  
City,State,Zip: PERRIS, CA 92571  
Facility ID: 33010018  
Site Type: School Investigation  
Site Type Detail: School  
Site Mgmt. Req.: NONE SPECIFIED  
Acres: 11.21  
National Priorities List: NO  
Cleanup Oversight Agencies: SMBRP  
Lead Agency: SMBRP  
Lead Agency Description: DTSC - Site Cleanup Program  
Project Manager: Not reported  
Supervisor: Javier Hinojosa  
Division Branch: Southern California Schools & Brownfields Outreach  
Site Code: 404121  
Assembly: 61

Map ID  
Direction  
Distance  
Elevation

MAP FINDINGS

Site

Database(s)

EDR ID Number  
EPA ID Number

**WILSON/NUEVO ELEMENTARY (Continued)**

**S107737632**

Senate: 31  
Special Program Status: Not reported  
Status: Inactive - Withdrawn  
Status Date: 04/20/2001  
Restricted Use: NO  
Funding: School District  
Latitude: 33.78522  
Longitude: -117.2271  
APN: NONE SPECIFIED  
Past Use: AGRICULTURAL - ROW CROPS  
Potential COC: NONE SPECIFIED  
Confirmed COC: NONE SPECIFIED  
Potential Description: NONE SPECIFIED  
Alias Name: PERRIS ELEM. SD-WILSON/NUEVO/VCA  
Alias Type: Alternate Name  
Alias Name: PERRIS ELEMENTARY SCHOOL DISTRICT  
Alias Type: Alternate Name  
Alias Name: WILSON/NUEVO ELEMENTARY SCH. (PROPOSED)  
Alias Type: Alternate Name  
Alias Name: WILSON/NUEVO ELEMENTARY SCHOOL (PROP)  
Alias Type: Alternate Name  
Alias Name: 404121  
Alias Type: Project Code (Site Code)  
Alias Name: 33010018  
Alias Type: Envirostor ID Number

Completed Info:

Completed Area Name: PROJECT WIDE  
Completed Sub Area Name: Not reported  
Completed Document Type: Environmental Oversight Agreement  
Completed Date: 09/05/2000  
Comments: Not reported

Completed Area Name: PROJECT WIDE  
Completed Sub Area Name: Not reported  
Completed Document Type: Cost Recovery Closeout Memo  
Completed Date: 04/20/2001  
Comments: The project was dropped in August 2002.

Completed Area Name: PROJECT WIDE  
Completed Sub Area Name: Not reported  
Completed Document Type: Inactive Status Letter  
Completed Date: 01/25/2001  
Comments: Inactive Status letter sent to District on 01/25/2001.

Completed Area Name: PROJECT WIDE  
Completed Sub Area Name: Not reported  
Completed Document Type: \* Workplan  
Completed Date: 01/25/2001  
Comments: Not reported

Future Area Name: Not reported  
Future Sub Area Name: Not reported  
Future Document Type: Not reported  
Future Due Date: Not reported  
Schedule Area Name: Not reported  
Schedule Sub Area Name: Not reported  
Schedule Document Type: Not reported



Map ID  
Direction  
Distance  
Elevation

MAP FINDINGS

Site

Database(s)

EDR ID Number  
EPA ID Number

**WILSON/NUEVO ELEMENTARY (Continued)**

**S107737632**

Schedule Due Date: Not reported  
Schedule Revised Date: Not reported

**C18  
SE  
1/2-1  
0.744 mi.  
3927 ft.**

**EAST PERRIS ELEMENTARY SCHOOL  
MURRIETA ROAD/MILDRED STREET  
PERRIS, CA 92571**

**ENVIROSTOR SCH S118756719  
N/A**

**Site 4 of 4 in cluster C**

**Relative:  
Lower**

ENVIROSTOR:

**Actual:  
1447 ft.**

Name: EAST PERRIS ELEMENTARY SCHOOL  
Address: MURRIETA ROAD/MILDRED STREET  
City,State,Zip: PERRIS, CA 92571  
Facility ID: 33010092  
Status: No Action Required  
Status Date: 01/29/2004  
Site Code: 404509  
Site Type: School Investigation  
Site Type Detailed: School  
Acres: 8.61  
NPL: NO  
Regulatory Agencies: DTSC  
Lead Agency: DTSC  
Program Manager: Not reported  
Supervisor: Shahir Haddad  
Division Branch: Southern California Schools & Brownfields Outreach  
Assembly: 61  
Senate: 31  
Special Program: Not reported  
Restricted Use: NO  
Site Mgmt Req: NONE SPECIFIED  
Funding: School District  
Latitude: 33.78522  
Longitude: -117.2271  
APN: NONE SPECIFIED  
Past Use: AGRICULTURAL - ROW CROPS  
Potential COC: NONE SPECIFIED No Contaminants found  
Confirmed COC: NONE SPECIFIED  
Potential Description: NMA  
Alias Name: EAST PERRIS ELEMENTARY SCHOOL  
Alias Type: Alternate Name  
Alias Name: PERRIS ELEM SD-EAST PERRIS ELEM SCL PROP  
Alias Type: Alternate Name  
Alias Name: PERRIS ELEMENTARY  
Alias Type: Alternate Name  
Alias Name: 404509  
Alias Type: Project Code (Site Code)  
Alias Name: 33010092  
Alias Type: Envirostor ID Number

Completed Info:

Completed Area Name: PROJECT WIDE  
Completed Sub Area Name: Not reported  
Completed Document Type: Cost Recovery Closeout Memo  
Completed Date: 03/09/2004  
Comments: Not reported

Completed Area Name: PROJECT WIDE

Map ID  
Direction  
Distance  
Elevation

MAP FINDINGS

Site

Database(s)

EDR ID Number  
EPA ID Number

**EAST PERRIS ELEMENTARY SCHOOL (Continued)**

**S118756719**

Completed Sub Area Name: Not reported  
Completed Document Type: Phase 1  
Completed Date: 01/29/2004  
Comments: Not reported

Future Area Name: Not reported  
Future Sub Area Name: Not reported  
Future Document Type: Not reported  
Future Due Date: Not reported  
Schedule Area Name: Not reported  
Schedule Sub Area Name: Not reported  
Schedule Document Type: Not reported  
Schedule Due Date: Not reported  
Schedule Revised Date: Not reported

**SCH:**

Name: EAST PERRIS ELEMENTARY SCHOOL  
Address: MURRIETA ROAD/MILDRED STREET  
City,State,Zip: PERRIS, CA 92571  
Facility ID: 33010092  
Site Type: School Investigation  
Site Type Detail: School  
Site Mgmt. Req.: NONE SPECIFIED  
Acres: 8.61  
National Priorities List: NO  
Cleanup Oversight Agencies: DTSC  
Lead Agency: DTSC  
Lead Agency Description: \* DTSC  
Project Manager: Not reported  
Supervisor: Shahir Haddad  
Division Branch: Southern California Schools & Brownfields Outreach  
Site Code: 404509  
Assembly: 61  
Senate: 31  
Special Program Status: Not reported  
Status: No Action Required  
Status Date: 01/29/2004  
Restricted Use: NO  
Funding: School District  
Latitude: 33.78522  
Longitude: -117.2271  
APN: NONE SPECIFIED  
Past Use: AGRICULTURAL - ROW CROPS  
Potential COC: NONE SPECIFIED, No Contaminants found  
Confirmed COC: NONE SPECIFIED  
Potential Description: NMA  
Alias Name: EAST PERRIS ELEMENTARY SCHOOL  
Alias Type: Alternate Name  
Alias Name: PERRIS ELEM SD-EAST PERRIS ELEM SCL PROP  
Alias Type: Alternate Name  
Alias Name: PERRIS ELEMENTARY  
Alias Type: Alternate Name  
Alias Name: 404509  
Alias Type: Project Code (Site Code)  
Alias Name: 33010092  
Alias Type: Envirostor ID Number

Map ID  
Direction  
Distance  
Elevation

MAP FINDINGS

Site

Database(s)

EDR ID Number  
EPA ID Number

**EAST PERRIS ELEMENTARY SCHOOL (Continued)**

**S118756719**

Completed Info:

Completed Area Name: PROJECT WIDE  
Completed Sub Area Name: Not reported  
Completed Document Type: Cost Recovery Closeout Memo  
Completed Date: 03/09/2004  
Comments: Not reported

Completed Area Name: PROJECT WIDE  
Completed Sub Area Name: Not reported  
Completed Document Type: Phase 1  
Completed Date: 01/29/2004  
Comments: Not reported

Future Area Name: Not reported  
Future Sub Area Name: Not reported  
Future Document Type: Not reported  
Future Due Date: Not reported  
Schedule Area Name: Not reported  
Schedule Sub Area Name: Not reported  
Schedule Document Type: Not reported  
Schedule Due Date: Not reported  
Schedule Revised Date: Not reported

Count: 3 records.

ORPHAN SUMMARY

City	EDR ID	Site Name	Site Address	Zip	Database(s)
PERRIS	S122246282	2012 GRIND & OVERLAY AND METZ RD A	METZ/GOETZ ROADS	92572	NPDES
PERRIS	S104759682	MOSS BROS., INC (MBI)	225 D ST	92570	LUST, HIST CORTESE
PERRIS	1010080827	B AND D AUTOMOTIVE	102 D ST	92570	LUST

# GOVERNMENT RECORDS SEARCHED / DATA CURRENCY TRACKING

To maintain currency of the following federal and state databases, EDR contacts the appropriate governmental agency on a monthly or quarterly basis, as required.

**Number of Days to Update:** Provides confirmation that EDR is reporting records that have been updated within 90 days from the date the government agency made the information available to the public.

## **STANDARD ENVIRONMENTAL RECORDS**

### ***Federal NPL site list***

#### **NPL: National Priority List**

National Priorities List (Superfund). The NPL is a subset of CERCLIS and identifies over 1,200 sites for priority cleanup under the Superfund Program. NPL sites may encompass relatively large areas. As such, EDR provides polygon coverage for over 1,000 NPL site boundaries produced by EPA's Environmental Photographic Interpretation Center (EPIC) and regional EPA offices.

Date of Government Version: 04/27/2021	Source: EPA
Date Data Arrived at EDR: 05/03/2021	Telephone: N/A
Date Made Active in Reports: 05/19/2021	Last EDR Contact: 08/04/2021
Number of Days to Update: 16	Next Scheduled EDR Contact: 10/11/2021
	Data Release Frequency: Quarterly

#### **NPL Site Boundaries**

##### **Sources:**

EPA's Environmental Photographic Interpretation Center (EPIC)  
Telephone: 202-564-7333

EPA Region 1  
Telephone 617-918-1143

EPA Region 6  
Telephone: 214-655-6659

EPA Region 3  
Telephone 215-814-5418

EPA Region 7  
Telephone: 913-551-7247

EPA Region 4  
Telephone 404-562-8033

EPA Region 8  
Telephone: 303-312-6774

EPA Region 5  
Telephone 312-886-6686

EPA Region 9  
Telephone: 415-947-4246

EPA Region 10  
Telephone 206-553-8665

#### **Proposed NPL: Proposed National Priority List Sites**

A site that has been proposed for listing on the National Priorities List through the issuance of a proposed rule in the Federal Register. EPA then accepts public comments on the site, responds to the comments, and places on the NPL those sites that continue to meet the requirements for listing.

Date of Government Version: 04/27/2021	Source: EPA
Date Data Arrived at EDR: 05/03/2021	Telephone: N/A
Date Made Active in Reports: 05/19/2021	Last EDR Contact: 08/04/2021
Number of Days to Update: 16	Next Scheduled EDR Contact: 10/11/2021
	Data Release Frequency: Quarterly

#### **NPL LIENS: Federal Superfund Liens**

Federal Superfund Liens. Under the authority granted the USEPA by CERCLA of 1980, the USEPA has the authority to file liens against real property in order to recover remedial action expenditures or when the property owner received notification of potential liability. USEPA compiles a listing of filed notices of Superfund Liens.

# GOVERNMENT RECORDS SEARCHED / DATA CURRENCY TRACKING

Date of Government Version: 10/15/1991  
Date Data Arrived at EDR: 02/02/1994  
Date Made Active in Reports: 03/30/1994  
Number of Days to Update: 56

Source: EPA  
Telephone: 202-564-4267  
Last EDR Contact: 08/15/2011  
Next Scheduled EDR Contact: 11/28/2011  
Data Release Frequency: No Update Planned

## ***Federal Delisted NPL site list***

Delisted NPL: National Priority List Deletions

The National Oil and Hazardous Substances Pollution Contingency Plan (NCP) establishes the criteria that the EPA uses to delete sites from the NPL. In accordance with 40 CFR 300.425.(e), sites may be deleted from the NPL where no further response is appropriate.

Date of Government Version: 04/27/2021  
Date Data Arrived at EDR: 05/03/2021  
Date Made Active in Reports: 05/19/2021  
Number of Days to Update: 16

Source: EPA  
Telephone: N/A  
Last EDR Contact: 08/04/2021  
Next Scheduled EDR Contact: 10/11/2021  
Data Release Frequency: Quarterly

## ***Federal CERCLIS list***

FEDERAL FACILITY: Federal Facility Site Information listing

A listing of National Priority List (NPL) and Base Realignment and Closure (BRAC) sites found in the Comprehensive Environmental Response, Compensation and Liability Information System (CERCLIS) Database where EPA Federal Facilities Restoration and Reuse Office is involved in cleanup activities.

Date of Government Version: 02/22/2021  
Date Data Arrived at EDR: 03/30/2021  
Date Made Active in Reports: 06/17/2021  
Number of Days to Update: 79

Source: Environmental Protection Agency  
Telephone: 703-603-8704  
Last EDR Contact: 06/23/2021  
Next Scheduled EDR Contact: 10/11/2021  
Data Release Frequency: Varies

SEMS: Superfund Enterprise Management System

SEMS (Superfund Enterprise Management System) tracks hazardous waste sites, potentially hazardous waste sites, and remedial activities performed in support of EPA's Superfund Program across the United States. The list was formerly known as CERCLIS, renamed to SEMS by the EPA in 2015. The list contains data on potentially hazardous waste sites that have been reported to the USEPA by states, municipalities, private companies and private persons, pursuant to Section 103 of the Comprehensive Environmental Response, Compensation, and Liability Act (CERCLA). This dataset also contains sites which are either proposed to or on the National Priorities List (NPL) and the sites which are in the screening and assessment phase for possible inclusion on the NPL.

Date of Government Version: 04/27/2021  
Date Data Arrived at EDR: 05/03/2021  
Date Made Active in Reports: 05/19/2021  
Number of Days to Update: 16

Source: EPA  
Telephone: 800-424-9346  
Last EDR Contact: 08/04/2021  
Next Scheduled EDR Contact: 10/25/2021  
Data Release Frequency: Quarterly

## ***Federal CERCLIS NFRAP site list***

SEMS-ARCHIVE: Superfund Enterprise Management System Archive

# GOVERNMENT RECORDS SEARCHED / DATA CURRENCY TRACKING

SEMS-ARCHIVE (Superfund Enterprise Management System Archive) tracks sites that have no further interest under the Federal Superfund Program based on available information. The list was formerly known as the CERCLIS-NFRAP, renamed to SEMS ARCHIVE by the EPA in 2015. EPA may perform a minimal level of assessment work at a site while it is archived if site conditions change and/or new information becomes available. Archived sites have been removed and archived from the inventory of SEMS sites. Archived status indicates that, to the best of EPA's knowledge, assessment at a site has been completed and that EPA has determined no further steps will be taken to list the site on the National Priorities List (NPL), unless information indicates this decision was not appropriate or other considerations require a recommendation for listing at a later time. The decision does not necessarily mean that there is no hazard associated with a given site; it only means that, based upon available information, the location is not judged to be potential NPL site.

Date of Government Version: 04/27/2021	Source: EPA
Date Data Arrived at EDR: 05/03/2021	Telephone: 800-424-9346
Date Made Active in Reports: 05/19/2021	Last EDR Contact: 08/04/2021
Number of Days to Update: 16	Next Scheduled EDR Contact: 10/25/2021
	Data Release Frequency: Quarterly

## ***Federal RCRA CORRACTS facilities list***

CORRACTS: Corrective Action Report

CORRACTS identifies hazardous waste handlers with RCRA corrective action activity.

Date of Government Version: 03/22/2021	Source: EPA
Date Data Arrived at EDR: 03/23/2021	Telephone: 800-424-9346
Date Made Active in Reports: 05/19/2021	Last EDR Contact: 06/21/2021
Number of Days to Update: 57	Next Scheduled EDR Contact: 10/04/2021
	Data Release Frequency: Quarterly

## ***Federal RCRA non-CORRACTS TSD facilities list***

RCRA-TSDF: RCRA - Treatment, Storage and Disposal

RCRAInfo is EPA's comprehensive information system, providing access to data supporting the Resource Conservation and Recovery Act (RCRA) of 1976 and the Hazardous and Solid Waste Amendments (HSWA) of 1984. The database includes selective information on sites which generate, transport, store, treat and/or dispose of hazardous waste as defined by the Resource Conservation and Recovery Act (RCRA). Transporters are individuals or entities that move hazardous waste from the generator offsite to a facility that can recycle, treat, store, or dispose of the waste. TSDFs treat, store, or dispose of the waste.

Date of Government Version: 03/22/2021	Source: Environmental Protection Agency
Date Data Arrived at EDR: 03/23/2021	Telephone: (415) 495-8895
Date Made Active in Reports: 05/19/2021	Last EDR Contact: 06/21/2021
Number of Days to Update: 57	Next Scheduled EDR Contact: 10/04/2021
	Data Release Frequency: Quarterly

## ***Federal RCRA generators list***

RCRA-LQG: RCRA - Large Quantity Generators

RCRAInfo is EPA's comprehensive information system, providing access to data supporting the Resource Conservation and Recovery Act (RCRA) of 1976 and the Hazardous and Solid Waste Amendments (HSWA) of 1984. The database includes selective information on sites which generate, transport, store, treat and/or dispose of hazardous waste as defined by the Resource Conservation and Recovery Act (RCRA). Large quantity generators (LQGs) generate over 1,000 kilograms (kg) of hazardous waste, or over 1 kg of acutely hazardous waste per month.

Date of Government Version: 03/22/2021	Source: Environmental Protection Agency
Date Data Arrived at EDR: 03/23/2021	Telephone: (415) 495-8895
Date Made Active in Reports: 05/19/2021	Last EDR Contact: 06/21/2021
Number of Days to Update: 57	Next Scheduled EDR Contact: 10/04/2021
	Data Release Frequency: Quarterly



# GOVERNMENT RECORDS SEARCHED / DATA CURRENCY TRACKING

## RCRA-SQG: RCRA - Small Quantity Generators

RCRAInfo is EPA's comprehensive information system, providing access to data supporting the Resource Conservation and Recovery Act (RCRA) of 1976 and the Hazardous and Solid Waste Amendments (HSWA) of 1984. The database includes selective information on sites which generate, transport, store, treat and/or dispose of hazardous waste as defined by the Resource Conservation and Recovery Act (RCRA). Small quantity generators (SQGs) generate between 100 kg and 1,000 kg of hazardous waste per month.

Date of Government Version: 03/22/2021	Source: Environmental Protection Agency
Date Data Arrived at EDR: 03/23/2021	Telephone: (415) 495-8895
Date Made Active in Reports: 05/19/2021	Last EDR Contact: 06/21/2021
Number of Days to Update: 57	Next Scheduled EDR Contact: 10/04/2021
	Data Release Frequency: Quarterly

## RCRA-VSQG: RCRA - Very Small Quantity Generators (Formerly Conditionally Exempt Small Quantity Generators)

RCRAInfo is EPA's comprehensive information system, providing access to data supporting the Resource Conservation and Recovery Act (RCRA) of 1976 and the Hazardous and Solid Waste Amendments (HSWA) of 1984. The database includes selective information on sites which generate, transport, store, treat and/or dispose of hazardous waste as defined by the Resource Conservation and Recovery Act (RCRA). Very small quantity generators (VSQGs) generate less than 100 kg of hazardous waste, or less than 1 kg of acutely hazardous waste per month.

Date of Government Version: 03/22/2021	Source: Environmental Protection Agency
Date Data Arrived at EDR: 03/23/2021	Telephone: (415) 495-8895
Date Made Active in Reports: 05/19/2021	Last EDR Contact: 06/21/2021
Number of Days to Update: 57	Next Scheduled EDR Contact: 10/04/2021
	Data Release Frequency: Quarterly

## ***Federal institutional controls / engineering controls registries***

### LUCIS: Land Use Control Information System

LUCIS contains records of land use control information pertaining to the former Navy Base Realignment and Closure properties.

Date of Government Version: 05/10/2021	Source: Department of the Navy
Date Data Arrived at EDR: 05/13/2021	Telephone: 843-820-7326
Date Made Active in Reports: 08/03/2021	Last EDR Contact: 08/05/2021
Number of Days to Update: 82	Next Scheduled EDR Contact: 11/22/2021
	Data Release Frequency: Varies

### US ENG CONTROLS: Engineering Controls Sites List

A listing of sites with engineering controls in place. Engineering controls include various forms of caps, building foundations, liners, and treatment methods to create pathway elimination for regulated substances to enter environmental media or effect human health.

Date of Government Version: 02/22/2021	Source: Environmental Protection Agency
Date Data Arrived at EDR: 02/23/2021	Telephone: 703-603-0695
Date Made Active in Reports: 05/19/2021	Last EDR Contact: 05/21/2021
Number of Days to Update: 85	Next Scheduled EDR Contact: 09/06/2021
	Data Release Frequency: Varies

### US INST CONTROLS: Institutional Controls Sites List

A listing of sites with institutional controls in place. Institutional controls include administrative measures, such as groundwater use restrictions, construction restrictions, property use restrictions, and post remediation care requirements intended to prevent exposure to contaminants remaining on site. Deed restrictions are generally required as part of the institutional controls.

Date of Government Version: 02/22/2021	Source: Environmental Protection Agency
Date Data Arrived at EDR: 02/23/2021	Telephone: 703-603-0695
Date Made Active in Reports: 05/19/2021	Last EDR Contact: 05/21/2021
Number of Days to Update: 85	Next Scheduled EDR Contact: 09/06/2021
	Data Release Frequency: Varies

# GOVERNMENT RECORDS SEARCHED / DATA CURRENCY TRACKING

## **Federal ERNS list**

ERNS: Emergency Response Notification System

Emergency Response Notification System. ERNS records and stores information on reported releases of oil and hazardous substances.

Date of Government Version: 03/22/2021

Date Data Arrived at EDR: 03/24/2021

Date Made Active in Reports: 06/17/2021

Number of Days to Update: 85

Source: National Response Center, United States Coast Guard

Telephone: 202-267-2180

Last EDR Contact: 06/17/2021

Next Scheduled EDR Contact: 10/04/2021

Data Release Frequency: Quarterly

## **State- and tribal - equivalent NPL**

RESPONSE: State Response Sites

Identifies confirmed release sites where DTSC is involved in remediation, either in a lead or oversight capacity.

These confirmed release sites are generally high-priority and high potential risk.

Date of Government Version: 04/23/2021

Date Data Arrived at EDR: 04/23/2021

Date Made Active in Reports: 07/12/2021

Number of Days to Update: 80

Source: Department of Toxic Substances Control

Telephone: 916-323-3400

Last EDR Contact: 07/22/2021

Next Scheduled EDR Contact: 11/08/2021

Data Release Frequency: Quarterly

## **State- and tribal - equivalent CERCLIS**

ENVIROSTOR: EnviroStor Database

The Department of Toxic Substances Control's (DTSC's) Site Mitigation and Brownfields Reuse Program's (SMBRP's) EnviroStor database identifies sites that have known contamination or sites for which there may be reasons to investigate further. The database includes the following site types: Federal Superfund sites (National Priorities List (NPL)); State Response, including Military Facilities and State Superfund; Voluntary Cleanup; and School sites. EnviroStor provides similar information to the information that was available in CalSites, and provides additional site information, including, but not limited to, identification of formerly-contaminated properties that have been released for reuse, properties where environmental deed restrictions have been recorded to prevent inappropriate land uses, and risk characterization information that is used to assess potential impacts to public health and the environment at contaminated sites.

Date of Government Version: 04/23/2021

Date Data Arrived at EDR: 04/23/2021

Date Made Active in Reports: 07/12/2021

Number of Days to Update: 80

Source: Department of Toxic Substances Control

Telephone: 916-323-3400

Last EDR Contact: 07/22/2021

Next Scheduled EDR Contact: 11/08/2021

Data Release Frequency: Quarterly

## **State and tribal landfill and/or solid waste disposal site lists**

SWF/LF (SWIS): Solid Waste Information System

Active, Closed and Inactive Landfills. SWF/LF records typically contain an inventory of solid waste disposal facilities or landfills. These may be active or inactive facilities or open dumps that failed to meet RCRA Section 4004 criteria for solid waste landfills or disposal sites.

Date of Government Version: 05/10/2021

Date Data Arrived at EDR: 05/11/2021

Date Made Active in Reports: 07/27/2021

Number of Days to Update: 77

Source: Department of Resources Recycling and Recovery

Telephone: 916-341-6320

Last EDR Contact: 08/10/2021

Next Scheduled EDR Contact: 11/22/2021

Data Release Frequency: Quarterly

## **State and tribal leaking storage tank lists**

# GOVERNMENT RECORDS SEARCHED / DATA CURRENCY TRACKING

## LUST REG 5: Leaking Underground Storage Tank Database

Leaking Underground Storage Tank locations. Alameda, Alpine, Amador, Butte, Colusa, Contra Costa, Calveras, El Dorado, Fresno, Glenn, Kern, Kings, Lake, Lassen, Madera, Mariposa, Merced, Modoc, Napa, Nevada, Placer, Plumas, Sacramento, San Joaquin, Shasta, Solano, Stanislaus, Sutter, Tehama, Tulare, Tuolumne, Yolo, Yuba counties.

Date of Government Version: 07/01/2008	Source: California Regional Water Quality Control Board Central Valley Region (5)
Date Data Arrived at EDR: 07/22/2008	Telephone: 916-464-4834
Date Made Active in Reports: 07/31/2008	Last EDR Contact: 07/01/2011
Number of Days to Update: 9	Next Scheduled EDR Contact: 10/17/2011
	Data Release Frequency: No Update Planned

## LUST REG 4: Underground Storage Tank Leak List

Los Angeles, Ventura counties. For more current information, please refer to the State Water Resources Control Board's LUST database.

Date of Government Version: 09/07/2004	Source: California Regional Water Quality Control Board Los Angeles Region (4)
Date Data Arrived at EDR: 09/07/2004	Telephone: 213-576-6710
Date Made Active in Reports: 10/12/2004	Last EDR Contact: 09/06/2011
Number of Days to Update: 35	Next Scheduled EDR Contact: 12/19/2011
	Data Release Frequency: No Update Planned

## LUST REG 2: Fuel Leak List

Leaking Underground Storage Tank locations. Alameda, Contra Costa, Marin, Napa, San Francisco, San Mateo, Santa Clara, Solano, Sonoma counties.

Date of Government Version: 09/30/2004	Source: California Regional Water Quality Control Board San Francisco Bay Region (2)
Date Data Arrived at EDR: 10/20/2004	Telephone: 510-622-2433
Date Made Active in Reports: 11/19/2004	Last EDR Contact: 09/19/2011
Number of Days to Update: 30	Next Scheduled EDR Contact: 01/02/2012
	Data Release Frequency: No Update Planned

## LUST REG 1: Active Toxic Site Investigation

Del Norte, Humboldt, Lake, Mendocino, Modoc, Siskiyou, Sonoma, Trinity counties. For more current information, please refer to the State Water Resources Control Board's LUST database.

Date of Government Version: 02/01/2001	Source: California Regional Water Quality Control Board North Coast (1)
Date Data Arrived at EDR: 02/28/2001	Telephone: 707-570-3769
Date Made Active in Reports: 03/29/2001	Last EDR Contact: 08/01/2011
Number of Days to Update: 29	Next Scheduled EDR Contact: 11/14/2011
	Data Release Frequency: No Update Planned

## LUST REG 6V: Leaking Underground Storage Tank Case Listing

Leaking Underground Storage Tank locations. Inyo, Kern, Los Angeles, Mono, San Bernardino counties.

Date of Government Version: 06/07/2005	Source: California Regional Water Quality Control Board Victorville Branch Office (6)
Date Data Arrived at EDR: 06/07/2005	Telephone: 760-241-7365
Date Made Active in Reports: 06/29/2005	Last EDR Contact: 09/12/2011
Number of Days to Update: 22	Next Scheduled EDR Contact: 12/26/2011
	Data Release Frequency: No Update Planned

## LUST REG 6L: Leaking Underground Storage Tank Case Listing

For more current information, please refer to the State Water Resources Control Board's LUST database.

Date of Government Version: 09/09/2003	Source: California Regional Water Quality Control Board Lahontan Region (6)
Date Data Arrived at EDR: 09/10/2003	Telephone: 530-542-5572
Date Made Active in Reports: 10/07/2003	Last EDR Contact: 09/12/2011
Number of Days to Update: 27	Next Scheduled EDR Contact: 12/26/2011
	Data Release Frequency: No Update Planned

# GOVERNMENT RECORDS SEARCHED / DATA CURRENCY TRACKING

## LUST REG 3: Leaking Underground Storage Tank Database

Leaking Underground Storage Tank locations. Monterey, San Benito, San Luis Obispo, Santa Barbara, Santa Cruz counties.

Date of Government Version: 05/19/2003	Source: California Regional Water Quality Control Board Central Coast Region (3)
Date Data Arrived at EDR: 05/19/2003	Telephone: 805-542-4786
Date Made Active in Reports: 06/02/2003	Last EDR Contact: 07/18/2011
Number of Days to Update: 14	Next Scheduled EDR Contact: 10/31/2011
	Data Release Frequency: No Update Planned

## LUST: Leaking Underground Fuel Tank Report (GEOTRACKER)

Leaking Underground Storage Tank (LUST) Sites included in GeoTracker. GeoTracker is the Water Boards data management system for sites that impact, or have the potential to impact, water quality in California, with emphasis on groundwater.

Date of Government Version: 03/08/2021	Source: State Water Resources Control Board
Date Data Arrived at EDR: 03/09/2021	Telephone: see region list
Date Made Active in Reports: 03/30/2021	Last EDR Contact: 06/03/2021
Number of Days to Update: 21	Next Scheduled EDR Contact: 09/20/2021
	Data Release Frequency: Quarterly

## LUST REG 7: Leaking Underground Storage Tank Case Listing

Leaking Underground Storage Tank locations. Imperial, Riverside, San Diego, Santa Barbara counties.

Date of Government Version: 02/26/2004	Source: California Regional Water Quality Control Board Colorado River Basin Region (7)
Date Data Arrived at EDR: 02/26/2004	Telephone: 760-776-8943
Date Made Active in Reports: 03/24/2004	Last EDR Contact: 08/01/2011
Number of Days to Update: 27	Next Scheduled EDR Contact: 11/14/2011
	Data Release Frequency: No Update Planned

## LUST REG 8: Leaking Underground Storage Tanks

California Regional Water Quality Control Board Santa Ana Region (8). For more current information, please refer to the State Water Resources Control Board's LUST database.

Date of Government Version: 02/14/2005	Source: California Regional Water Quality Control Board Santa Ana Region (8)
Date Data Arrived at EDR: 02/15/2005	Telephone: 909-782-4496
Date Made Active in Reports: 03/28/2005	Last EDR Contact: 08/15/2011
Number of Days to Update: 41	Next Scheduled EDR Contact: 11/28/2011
	Data Release Frequency: No Update Planned

## LUST REG 9: Leaking Underground Storage Tank Report

Orange, Riverside, San Diego counties. For more current information, please refer to the State Water Resources Control Board's LUST database.

Date of Government Version: 03/01/2001	Source: California Regional Water Quality Control Board San Diego Region (9)
Date Data Arrived at EDR: 04/23/2001	Telephone: 858-637-5595
Date Made Active in Reports: 05/21/2001	Last EDR Contact: 09/26/2011
Number of Days to Update: 28	Next Scheduled EDR Contact: 01/09/2012
	Data Release Frequency: No Update Planned

## INDIAN LUST R6: Leaking Underground Storage Tanks on Indian Land

LUSTs on Indian land in New Mexico and Oklahoma.

Date of Government Version: 04/08/2020	Source: EPA Region 6
Date Data Arrived at EDR: 05/20/2020	Telephone: 214-665-6597
Date Made Active in Reports: 08/12/2020	Last EDR Contact: 06/11/2021
Number of Days to Update: 84	Next Scheduled EDR Contact: 11/01/2021
	Data Release Frequency: Varies

## INDIAN LUST R1: Leaking Underground Storage Tanks on Indian Land

A listing of leaking underground storage tank locations on Indian Land.

# GOVERNMENT RECORDS SEARCHED / DATA CURRENCY TRACKING

Date of Government Version: 10/01/2020  
Date Data Arrived at EDR: 12/16/2020  
Date Made Active in Reports: 03/12/2021  
Number of Days to Update: 86

Source: EPA Region 1  
Telephone: 617-918-1313  
Last EDR Contact: 06/11/2021  
Next Scheduled EDR Contact: 11/01/2021  
Data Release Frequency: Varies

**INDIAN LUST R7: Leaking Underground Storage Tanks on Indian Land**  
LUSTs on Indian land in Iowa, Kansas, and Nebraska

Date of Government Version: 09/30/2020  
Date Data Arrived at EDR: 12/22/2020  
Date Made Active in Reports: 03/12/2021  
Number of Days to Update: 80

Source: EPA Region 7  
Telephone: 913-551-7003  
Last EDR Contact: 06/11/2021  
Next Scheduled EDR Contact: 11/01/2021  
Data Release Frequency: Varies

**INDIAN LUST R4: Leaking Underground Storage Tanks on Indian Land**  
LUSTs on Indian land in Florida, Mississippi and North Carolina.

Date of Government Version: 10/02/2020  
Date Data Arrived at EDR: 12/18/2020  
Date Made Active in Reports: 03/12/2021  
Number of Days to Update: 84

Source: EPA Region 4  
Telephone: 404-562-8677  
Last EDR Contact: 06/17/2021  
Next Scheduled EDR Contact: 11/01/2021  
Data Release Frequency: Varies

**INDIAN LUST R10: Leaking Underground Storage Tanks on Indian Land**  
LUSTs on Indian land in Alaska, Idaho, Oregon and Washington.

Date of Government Version: 11/12/2020  
Date Data Arrived at EDR: 12/16/2020  
Date Made Active in Reports: 03/12/2021  
Number of Days to Update: 86

Source: EPA Region 10  
Telephone: 206-553-2857  
Last EDR Contact: 06/11/2021  
Next Scheduled EDR Contact: 11/01/2021  
Data Release Frequency: Varies

**INDIAN LUST R5: Leaking Underground Storage Tanks on Indian Land**  
Leaking underground storage tanks located on Indian Land in Michigan, Minnesota and Wisconsin.

Date of Government Version: 10/07/2020  
Date Data Arrived at EDR: 12/16/2020  
Date Made Active in Reports: 03/12/2021  
Number of Days to Update: 86

Source: EPA, Region 5  
Telephone: 312-886-7439  
Last EDR Contact: 06/11/2021  
Next Scheduled EDR Contact: 11/01/2021  
Data Release Frequency: Varies

**INDIAN LUST R8: Leaking Underground Storage Tanks on Indian Land**  
LUSTs on Indian land in Colorado, Montana, North Dakota, South Dakota, Utah and Wyoming.

Date of Government Version: 10/09/2020  
Date Data Arrived at EDR: 12/16/2020  
Date Made Active in Reports: 03/12/2021  
Number of Days to Update: 86

Source: EPA Region 8  
Telephone: 303-312-6271  
Last EDR Contact: 06/11/2021  
Next Scheduled EDR Contact: 11/01/2021  
Data Release Frequency: Varies

**INDIAN LUST R9: Leaking Underground Storage Tanks on Indian Land**  
LUSTs on Indian land in Arizona, California, New Mexico and Nevada

Date of Government Version: 10/01/2020  
Date Data Arrived at EDR: 12/16/2020  
Date Made Active in Reports: 03/12/2021  
Number of Days to Update: 86

Source: Environmental Protection Agency  
Telephone: 415-972-3372  
Last EDR Contact: 06/11/2021  
Next Scheduled EDR Contact: 11/01/2021  
Data Release Frequency: Varies

# GOVERNMENT RECORDS SEARCHED / DATA CURRENCY TRACKING

## CPS-SLIC: Statewide SLIC Cases (GEOTRACKER)

Cleanup Program Sites (CPS; also known as Site Cleanups [SC] and formerly known as Spills, Leaks, Investigations, and Cleanups [SLIC] sites) included in GeoTracker. GeoTracker is the Water Boards data management system for sites that impact, or have the potential to impact, water quality in California, with emphasis on groundwater.

Date of Government Version: 03/08/2021	Source: State Water Resources Control Board
Date Data Arrived at EDR: 03/09/2021	Telephone: 866-480-1028
Date Made Active in Reports: 03/30/2021	Last EDR Contact: 06/03/2021
Number of Days to Update: 21	Next Scheduled EDR Contact: 09/20/2021
	Data Release Frequency: Varies

## SLIC REG 1: Active Toxic Site Investigations

The SLIC (Spills, Leaks, Investigations and Cleanup) program is designed to protect and restore water quality from spills, leaks, and similar discharges.

Date of Government Version: 04/03/2003	Source: California Regional Water Quality Control Board, North Coast Region (1)
Date Data Arrived at EDR: 04/07/2003	Telephone: 707-576-2220
Date Made Active in Reports: 04/25/2003	Last EDR Contact: 08/01/2011
Number of Days to Update: 18	Next Scheduled EDR Contact: 11/14/2011
	Data Release Frequency: No Update Planned

## SLIC REG 2: Spills, Leaks, Investigation & Cleanup Cost Recovery Listing

The SLIC (Spills, Leaks, Investigations and Cleanup) program is designed to protect and restore water quality from spills, leaks, and similar discharges.

Date of Government Version: 09/30/2004	Source: Regional Water Quality Control Board San Francisco Bay Region (2)
Date Data Arrived at EDR: 10/20/2004	Telephone: 510-286-0457
Date Made Active in Reports: 11/19/2004	Last EDR Contact: 09/19/2011
Number of Days to Update: 30	Next Scheduled EDR Contact: 01/02/2012
	Data Release Frequency: No Update Planned

## SLIC REG 3: Spills, Leaks, Investigation & Cleanup Cost Recovery Listing

The SLIC (Spills, Leaks, Investigations and Cleanup) program is designed to protect and restore water quality from spills, leaks, and similar discharges.

Date of Government Version: 05/18/2006	Source: California Regional Water Quality Control Board Central Coast Region (3)
Date Data Arrived at EDR: 05/18/2006	Telephone: 805-549-3147
Date Made Active in Reports: 06/15/2006	Last EDR Contact: 07/18/2011
Number of Days to Update: 28	Next Scheduled EDR Contact: 10/31/2011
	Data Release Frequency: No Update Planned

## SLIC REG 4: Spills, Leaks, Investigation & Cleanup Cost Recovery Listing

The SLIC (Spills, Leaks, Investigations and Cleanup) program is designed to protect and restore water quality from spills, leaks, and similar discharges.

Date of Government Version: 11/17/2004	Source: Region Water Quality Control Board Los Angeles Region (4)
Date Data Arrived at EDR: 11/18/2004	Telephone: 213-576-6600
Date Made Active in Reports: 01/04/2005	Last EDR Contact: 07/01/2011
Number of Days to Update: 47	Next Scheduled EDR Contact: 10/17/2011
	Data Release Frequency: No Update Planned

## SLIC REG 5: Spills, Leaks, Investigation & Cleanup Cost Recovery Listing

The SLIC (Spills, Leaks, Investigations and Cleanup) program is designed to protect and restore water quality from spills, leaks, and similar discharges.

Date of Government Version: 04/01/2005	Source: Regional Water Quality Control Board Central Valley Region (5)
Date Data Arrived at EDR: 04/05/2005	Telephone: 916-464-3291
Date Made Active in Reports: 04/21/2005	Last EDR Contact: 09/12/2011
Number of Days to Update: 16	Next Scheduled EDR Contact: 12/26/2011
	Data Release Frequency: No Update Planned

# GOVERNMENT RECORDS SEARCHED / DATA CURRENCY TRACKING

## SLIC REG 6V: Spills, Leaks, Investigation & Cleanup Cost Recovery Listing

The SLIC (Spills, Leaks, Investigations and Cleanup) program is designed to protect and restore water quality from spills, leaks, and similar discharges.

Date of Government Version: 05/24/2005  
Date Data Arrived at EDR: 05/25/2005  
Date Made Active in Reports: 06/16/2005  
Number of Days to Update: 22

Source: Regional Water Quality Control Board, Victorville Branch  
Telephone: 619-241-6583  
Last EDR Contact: 08/15/2011  
Next Scheduled EDR Contact: 11/28/2011  
Data Release Frequency: No Update Planned

## SLIC REG 6L: SLIC Sites

The SLIC (Spills, Leaks, Investigations and Cleanup) program is designed to protect and restore water quality from spills, leaks, and similar discharges.

Date of Government Version: 09/07/2004  
Date Data Arrived at EDR: 09/07/2004  
Date Made Active in Reports: 10/12/2004  
Number of Days to Update: 35

Source: California Regional Water Quality Control Board, Lahontan Region  
Telephone: 530-542-5574  
Last EDR Contact: 08/15/2011  
Next Scheduled EDR Contact: 11/28/2011  
Data Release Frequency: No Update Planned

## SLIC REG 7: SLIC List

The SLIC (Spills, Leaks, Investigations and Cleanup) program is designed to protect and restore water quality from spills, leaks, and similar discharges.

Date of Government Version: 11/24/2004  
Date Data Arrived at EDR: 11/29/2004  
Date Made Active in Reports: 01/04/2005  
Number of Days to Update: 36

Source: California Regional Quality Control Board, Colorado River Basin Region  
Telephone: 760-346-7491  
Last EDR Contact: 08/01/2011  
Next Scheduled EDR Contact: 11/14/2011  
Data Release Frequency: No Update Planned

## SLIC REG 8: Spills, Leaks, Investigation & Cleanup Cost Recovery Listing

The SLIC (Spills, Leaks, Investigations and Cleanup) program is designed to protect and restore water quality from spills, leaks, and similar discharges.

Date of Government Version: 04/03/2008  
Date Data Arrived at EDR: 04/03/2008  
Date Made Active in Reports: 04/14/2008  
Number of Days to Update: 11

Source: California Region Water Quality Control Board Santa Ana Region (8)  
Telephone: 951-782-3298  
Last EDR Contact: 09/12/2011  
Next Scheduled EDR Contact: 12/26/2011  
Data Release Frequency: No Update Planned

## SLIC REG 9: Spills, Leaks, Investigation & Cleanup Cost Recovery Listing

The SLIC (Spills, Leaks, Investigations and Cleanup) program is designed to protect and restore water quality from spills, leaks, and similar discharges.

Date of Government Version: 09/10/2007  
Date Data Arrived at EDR: 09/11/2007  
Date Made Active in Reports: 09/28/2007  
Number of Days to Update: 17

Source: California Regional Water Quality Control Board San Diego Region (9)  
Telephone: 858-467-2980  
Last EDR Contact: 08/08/2011  
Next Scheduled EDR Contact: 11/21/2011  
Data Release Frequency: No Update Planned

## **State and tribal registered storage tank lists**

### FEMA UST: Underground Storage Tank Listing

A listing of all FEMA owned underground storage tanks.

Date of Government Version: 01/29/2021  
Date Data Arrived at EDR: 02/17/2021  
Date Made Active in Reports: 03/22/2021  
Number of Days to Update: 33

Source: FEMA  
Telephone: 202-646-5797  
Last EDR Contact: 06/29/2021  
Next Scheduled EDR Contact: 10/18/2021  
Data Release Frequency: Varies



# GOVERNMENT RECORDS SEARCHED / DATA CURRENCY TRACKING

## UST CLOSURE: Proposed Closure of Underground Storage Tank (UST) Cases

UST cases that are being considered for closure by either the State Water Resources Control Board or the Executive Director have been posted for a 60-day public comment period. UST Case Closures being proposed for consideration by the State Water Resources Control Board. These are primarily UST cases that meet closure criteria under the decisional framework in State Water Board Resolution No. 92-49 and other Board orders. UST Case Closures proposed for consideration by the Executive Director pursuant to State Water Board Resolution No. 2012-0061. These are cases that meet the criteria of the Low-Threat UST Case Closure Policy. UST Case Closure Review Denials and Approved Orders.

Date of Government Version: 03/05/2021	Source: State Water Resources Control Board
Date Data Arrived at EDR: 03/09/2021	Telephone: 916-327-7844
Date Made Active in Reports: 04/01/2021	Last EDR Contact: 06/04/2021
Number of Days to Update: 23	Next Scheduled EDR Contact: 09/20/2021
	Data Release Frequency: Varies

## UST: Active UST Facilities

Active UST facilities gathered from the local regulatory agencies

Date of Government Version: 03/08/2021	Source: SWRCB
Date Data Arrived at EDR: 03/09/2021	Telephone: 916-341-5851
Date Made Active in Reports: 03/31/2021	Last EDR Contact: 06/03/2021
Number of Days to Update: 22	Next Scheduled EDR Contact: 09/20/2021
	Data Release Frequency: Semi-Annually

## MILITARY UST SITES: Military UST Sites (GEOTRACKER)

Military ust sites

Date of Government Version: 03/08/2021	Source: State Water Resources Control Board
Date Data Arrived at EDR: 03/09/2021	Telephone: 866-480-1028
Date Made Active in Reports: 03/30/2021	Last EDR Contact: 06/03/2021
Number of Days to Update: 21	Next Scheduled EDR Contact: 09/20/2021
	Data Release Frequency: Varies

## AST: Aboveground Petroleum Storage Tank Facilities

A listing of aboveground storage tank petroleum storage tank locations.

Date of Government Version: 07/06/2016	Source: California Environmental Protection Agency
Date Data Arrived at EDR: 07/12/2016	Telephone: 916-327-5092
Date Made Active in Reports: 09/19/2016	Last EDR Contact: 06/08/2021
Number of Days to Update: 69	Next Scheduled EDR Contact: 09/27/2021
	Data Release Frequency: Varies

## INDIAN UST R4: Underground Storage Tanks on Indian Land

The Indian Underground Storage Tank (UST) database provides information about underground storage tanks on Indian land in EPA Region 4 (Alabama, Florida, Georgia, Kentucky, Mississippi, North Carolina, South Carolina, Tennessee and Tribal Nations)

Date of Government Version: 10/02/2020	Source: EPA Region 4
Date Data Arrived at EDR: 12/18/2020	Telephone: 404-562-9424
Date Made Active in Reports: 03/12/2021	Last EDR Contact: 06/17/2021
Number of Days to Update: 84	Next Scheduled EDR Contact: 11/01/2021
	Data Release Frequency: Varies

## INDIAN UST R10: Underground Storage Tanks on Indian Land

The Indian Underground Storage Tank (UST) database provides information about underground storage tanks on Indian land in EPA Region 10 (Alaska, Idaho, Oregon, Washington, and Tribal Nations).

Date of Government Version: 11/12/2020	Source: EPA Region 10
Date Data Arrived at EDR: 12/16/2020	Telephone: 206-553-2857
Date Made Active in Reports: 03/12/2021	Last EDR Contact: 06/11/2021
Number of Days to Update: 86	Next Scheduled EDR Contact: 11/01/2021
	Data Release Frequency: Varies

# GOVERNMENT RECORDS SEARCHED / DATA CURRENCY TRACKING

## INDIAN UST R1: Underground Storage Tanks on Indian Land

The Indian Underground Storage Tank (UST) database provides information about underground storage tanks on Indian land in EPA Region 1 (Connecticut, Maine, Massachusetts, New Hampshire, Rhode Island, Vermont and ten Tribal Nations).

Date of Government Version: 10/01/2020	Source: EPA, Region 1
Date Data Arrived at EDR: 12/16/2020	Telephone: 617-918-1313
Date Made Active in Reports: 03/12/2021	Last EDR Contact: 06/11/2021
Number of Days to Update: 86	Next Scheduled EDR Contact: 11/01/2021
	Data Release Frequency: Varies

## INDIAN UST R9: Underground Storage Tanks on Indian Land

The Indian Underground Storage Tank (UST) database provides information about underground storage tanks on Indian land in EPA Region 9 (Arizona, California, Hawaii, Nevada, the Pacific Islands, and Tribal Nations).

Date of Government Version: 10/01/2020	Source: EPA Region 9
Date Data Arrived at EDR: 12/16/2020	Telephone: 415-972-3368
Date Made Active in Reports: 03/12/2021	Last EDR Contact: 06/11/2021
Number of Days to Update: 86	Next Scheduled EDR Contact: 11/01/2021
	Data Release Frequency: Varies

## INDIAN UST R7: Underground Storage Tanks on Indian Land

The Indian Underground Storage Tank (UST) database provides information about underground storage tanks on Indian land in EPA Region 7 (Iowa, Kansas, Missouri, Nebraska, and 9 Tribal Nations).

Date of Government Version: 09/30/2020	Source: EPA Region 7
Date Data Arrived at EDR: 12/22/2020	Telephone: 913-551-7003
Date Made Active in Reports: 03/12/2021	Last EDR Contact: 06/11/2021
Number of Days to Update: 80	Next Scheduled EDR Contact: 11/01/2021
	Data Release Frequency: Varies

## INDIAN UST R5: Underground Storage Tanks on Indian Land

The Indian Underground Storage Tank (UST) database provides information about underground storage tanks on Indian land in EPA Region 5 (Michigan, Minnesota and Wisconsin and Tribal Nations).

Date of Government Version: 10/07/2020	Source: EPA Region 5
Date Data Arrived at EDR: 12/16/2020	Telephone: 312-886-6136
Date Made Active in Reports: 03/12/2021	Last EDR Contact: 06/11/2021
Number of Days to Update: 86	Next Scheduled EDR Contact: 11/01/2021
	Data Release Frequency: Varies

## INDIAN UST R6: Underground Storage Tanks on Indian Land

The Indian Underground Storage Tank (UST) database provides information about underground storage tanks on Indian land in EPA Region 6 (Louisiana, Arkansas, Oklahoma, New Mexico, Texas and 65 Tribes).

Date of Government Version: 04/08/2020	Source: EPA Region 6
Date Data Arrived at EDR: 05/20/2020	Telephone: 214-665-7591
Date Made Active in Reports: 08/12/2020	Last EDR Contact: 06/11/2021
Number of Days to Update: 84	Next Scheduled EDR Contact: 11/01/2021
	Data Release Frequency: Varies

## INDIAN UST R8: Underground Storage Tanks on Indian Land

The Indian Underground Storage Tank (UST) database provides information about underground storage tanks on Indian land in EPA Region 8 (Colorado, Montana, North Dakota, South Dakota, Utah, Wyoming and 27 Tribal Nations).

Date of Government Version: 10/09/2020	Source: EPA Region 8
Date Data Arrived at EDR: 12/16/2020	Telephone: 303-312-6137
Date Made Active in Reports: 03/12/2021	Last EDR Contact: 06/11/2021
Number of Days to Update: 86	Next Scheduled EDR Contact: 11/01/2021
	Data Release Frequency: Varies

# GOVERNMENT RECORDS SEARCHED / DATA CURRENCY TRACKING

## ***State and tribal voluntary cleanup sites***

### VCP: Voluntary Cleanup Program Properties

Contains low threat level properties with either confirmed or unconfirmed releases and the project proponents have request that DTSC oversee investigation and/or cleanup activities and have agreed to provide coverage for DTSC's costs.

Date of Government Version: 04/23/2021	Source: Department of Toxic Substances Control
Date Data Arrived at EDR: 04/23/2021	Telephone: 916-323-3400
Date Made Active in Reports: 07/12/2021	Last EDR Contact: 07/22/2021
Number of Days to Update: 80	Next Scheduled EDR Contact: 11/08/2021
	Data Release Frequency: Quarterly

### INDIAN VCP R1: Voluntary Cleanup Priority Listing

A listing of voluntary cleanup priority sites located on Indian Land located in Region 1.

Date of Government Version: 07/27/2015	Source: EPA, Region 1
Date Data Arrived at EDR: 09/29/2015	Telephone: 617-918-1102
Date Made Active in Reports: 02/18/2016	Last EDR Contact: 06/15/2021
Number of Days to Update: 142	Next Scheduled EDR Contact: 10/04/2021
	Data Release Frequency: No Update Planned

### INDIAN VCP R7: Voluntary Cleanup Priority Listing

A listing of voluntary cleanup priority sites located on Indian Land located in Region 7.

Date of Government Version: 03/20/2008	Source: EPA, Region 7
Date Data Arrived at EDR: 04/22/2008	Telephone: 913-551-7365
Date Made Active in Reports: 05/19/2008	Last EDR Contact: 07/08/2021
Number of Days to Update: 27	Next Scheduled EDR Contact: 07/20/2009
	Data Release Frequency: No Update Planned

## ***State and tribal Brownfields sites***

### BROWNFIELDS: Considered Brownfields Sites Listing

A listing of sites the SWRCB considers to be Brownfields since these are sites have come to them through the MOA Process.

Date of Government Version: 03/22/2021	Source: State Water Resources Control Board
Date Data Arrived at EDR: 03/23/2021	Telephone: 916-323-7905
Date Made Active in Reports: 06/10/2021	Last EDR Contact: 06/17/2021
Number of Days to Update: 79	Next Scheduled EDR Contact: 10/04/2021
	Data Release Frequency: Quarterly

## **ADDITIONAL ENVIRONMENTAL RECORDS**

### ***Local Brownfield lists***

#### US BROWNFIELDS: A Listing of Brownfields Sites

Brownfields are real property, the expansion, redevelopment, or reuse of which may be complicated by the presence or potential presence of a hazardous substance, pollutant, or contaminant. Cleaning up and reinvesting in these properties takes development pressures off of undeveloped, open land, and both improves and protects the environment. Assessment, Cleanup and Redevelopment Exchange System (ACRES) stores information reported by EPA Brownfields grant recipients on brownfields properties assessed or cleaned up with grant funding as well as information on Targeted Brownfields Assessments performed by EPA Regions. A listing of ACRES Brownfield sites is obtained from Cleanups in My Community. Cleanups in My Community provides information on Brownfields properties for which information is reported back to EPA, as well as areas served by Brownfields grant programs.

Date of Government Version: 03/15/2021	Source: Environmental Protection Agency
Date Data Arrived at EDR: 03/16/2021	Telephone: 202-566-2777
Date Made Active in Reports: 06/10/2021	Last EDR Contact: 06/10/2021
Number of Days to Update: 86	Next Scheduled EDR Contact: 09/27/2021
	Data Release Frequency: Semi-Annually

# GOVERNMENT RECORDS SEARCHED / DATA CURRENCY TRACKING

## **Local Lists of Landfill / Solid Waste Disposal Sites**

### **WMUDS/SWAT: Waste Management Unit Database**

Waste Management Unit Database System. WMUDS is used by the State Water Resources Control Board staff and the Regional Water Quality Control Boards for program tracking and inventory of waste management units. WMUDS is composed of the following databases: Facility Information, Scheduled Inspections Information, Waste Management Unit Information, SWAT Program Information, SWAT Report Summary Information, SWAT Report Summary Data, Chapter 15 (formerly Subchapter 15) Information, Chapter 15 Monitoring Parameters, TPCA Program Information, RCRA Program Information, Closure Information, and Interested Parties Information.

Date of Government Version: 04/01/2000	Source: State Water Resources Control Board
Date Data Arrived at EDR: 04/10/2000	Telephone: 916-227-4448
Date Made Active in Reports: 05/10/2000	Last EDR Contact: 07/20/2021
Number of Days to Update: 30	Next Scheduled EDR Contact: 11/08/2021
	Data Release Frequency: No Update Planned

### **SWRCY: Recycler Database**

A listing of recycling facilities in California.

Date of Government Version: 03/09/2021	Source: Department of Conservation
Date Data Arrived at EDR: 03/09/2021	Telephone: 916-323-3836
Date Made Active in Reports: 03/31/2021	Last EDR Contact: 06/04/2021
Number of Days to Update: 22	Next Scheduled EDR Contact: 09/20/2021
	Data Release Frequency: Quarterly

### **HAULERS: Registered Waste Tire Haulers Listing**

A listing of registered waste tire haulers.

Date of Government Version: 11/23/2020	Source: Integrated Waste Management Board
Date Data Arrived at EDR: 11/23/2020	Telephone: 916-341-6422
Date Made Active in Reports: 02/08/2021	Last EDR Contact: 08/04/2021
Number of Days to Update: 77	Next Scheduled EDR Contact: 11/22/2021
	Data Release Frequency: Varies

### **INDIAN ODI: Report on the Status of Open Dumps on Indian Lands**

Location of open dumps on Indian land.

Date of Government Version: 12/31/1998	Source: Environmental Protection Agency
Date Data Arrived at EDR: 12/03/2007	Telephone: 703-308-8245
Date Made Active in Reports: 01/24/2008	Last EDR Contact: 07/20/2021
Number of Days to Update: 52	Next Scheduled EDR Contact: 11/08/2021
	Data Release Frequency: No Update Planned

### **ODI: Open Dump Inventory**

An open dump is defined as a disposal facility that does not comply with one or more of the Part 257 or Part 258 Subtitle D Criteria.

Date of Government Version: 06/30/1985	Source: Environmental Protection Agency
Date Data Arrived at EDR: 08/09/2004	Telephone: 800-424-9346
Date Made Active in Reports: 09/17/2004	Last EDR Contact: 06/09/2004
Number of Days to Update: 39	Next Scheduled EDR Contact: N/A
	Data Release Frequency: No Update Planned

### **DEBRIS REGION 9: Torres Martinez Reservation Illegal Dump Site Locations**

A listing of illegal dump sites location on the Torres Martinez Indian Reservation located in eastern Riverside County and northern Imperial County, California.

Date of Government Version: 01/12/2009	Source: EPA, Region 9
Date Data Arrived at EDR: 05/07/2009	Telephone: 415-947-4219
Date Made Active in Reports: 09/21/2009	Last EDR Contact: 07/13/2021
Number of Days to Update: 137	Next Scheduled EDR Contact: 11/01/2021
	Data Release Frequency: No Update Planned

# GOVERNMENT RECORDS SEARCHED / DATA CURRENCY TRACKING

## IHS OPEN DUMPS: Open Dumps on Indian Land

A listing of all open dumps located on Indian Land in the United States.

Date of Government Version: 04/01/2014	Source: Department of Health & Human Services, Indian Health Service
Date Data Arrived at EDR: 08/06/2014	Telephone: 301-443-1452
Date Made Active in Reports: 01/29/2015	Last EDR Contact: 07/20/2021
Number of Days to Update: 176	Next Scheduled EDR Contact: 11/08/2021
	Data Release Frequency: Varies

## Local Lists of Hazardous waste / Contaminated Sites

### US HIST CDL: National Clandestine Laboratory Register

A listing of clandestine drug lab locations that have been removed from the DEAs National Clandestine Laboratory Register.

Date of Government Version: 05/18/2021	Source: Drug Enforcement Administration
Date Data Arrived at EDR: 05/18/2021	Telephone: 202-307-1000
Date Made Active in Reports: 08/03/2021	Last EDR Contact: 05/22/2021
Number of Days to Update: 77	Next Scheduled EDR Contact: 09/06/2021
	Data Release Frequency: No Update Planned

### HIST CAL-SITES: Calsites Database

The Calsites database contains potential or confirmed hazardous substance release properties. In 1996, California EPA reevaluated and significantly reduced the number of sites in the Calsites database. No longer updated by the state agency. It has been replaced by ENVIROSTOR.

Date of Government Version: 08/08/2005	Source: Department of Toxic Substance Control
Date Data Arrived at EDR: 08/03/2006	Telephone: 916-323-3400
Date Made Active in Reports: 08/24/2006	Last EDR Contact: 02/23/2009
Number of Days to Update: 21	Next Scheduled EDR Contact: 05/25/2009
	Data Release Frequency: No Update Planned

### SCH: School Property Evaluation Program

This category contains proposed and existing school sites that are being evaluated by DTSC for possible hazardous materials contamination. In some cases, these properties may be listed in the CalSites category depending on the level of threat to public health and safety or the environment they pose.

Date of Government Version: 04/23/2021	Source: Department of Toxic Substances Control
Date Data Arrived at EDR: 04/23/2021	Telephone: 916-323-3400
Date Made Active in Reports: 07/12/2021	Last EDR Contact: 07/22/2021
Number of Days to Update: 80	Next Scheduled EDR Contact: 11/08/2021
	Data Release Frequency: Quarterly

### CDL: Clandestine Drug Labs

A listing of drug lab locations. Listing of a location in this database does not indicate that any illegal drug lab materials were or were not present there, and does not constitute a determination that the location either requires or does not require additional cleanup work.

Date of Government Version: 12/31/2019	Source: Department of Toxic Substances Control
Date Data Arrived at EDR: 01/20/2021	Telephone: 916-255-6504
Date Made Active in Reports: 04/08/2021	Last EDR Contact: 08/10/2021
Number of Days to Update: 78	Next Scheduled EDR Contact: 10/18/2021
	Data Release Frequency: Varies

### CERS HAZ WASTE: CERS HAZ WASTE

List of sites in the California Environmental Protection Agency (CalEPA) Regulated Site Portal which fall under the Hazardous Chemical Management, Hazardous Waste Onsite Treatment, Household Hazardous Waste Collection, Hazardous Waste Generator, and RCRA LQ HW Generator programs.

# GOVERNMENT RECORDS SEARCHED / DATA CURRENCY TRACKING

Date of Government Version: 04/19/2021  
Date Data Arrived at EDR: 04/20/2021  
Date Made Active in Reports: 07/07/2021  
Number of Days to Update: 78

Source: CalEPA  
Telephone: 916-323-2514  
Last EDR Contact: 07/15/2021  
Next Scheduled EDR Contact: 11/01/2021  
Data Release Frequency: Quarterly

## TOXIC PITS: Toxic Pits Cleanup Act Sites

Toxic PITS Cleanup Act Sites. TOXIC PITS identifies sites suspected of containing hazardous substances where cleanup has not yet been completed.

Date of Government Version: 07/01/1995  
Date Data Arrived at EDR: 08/30/1995  
Date Made Active in Reports: 09/26/1995  
Number of Days to Update: 27

Source: State Water Resources Control Board  
Telephone: 916-227-4364  
Last EDR Contact: 01/26/2009  
Next Scheduled EDR Contact: 04/27/2009  
Data Release Frequency: No Update Planned

## US CDL: Clandestine Drug Labs

A listing of clandestine drug lab locations. The U.S. Department of Justice ("the Department") provides this web site as a public service. It contains addresses of some locations where law enforcement agencies reported they found chemicals or other items that indicated the presence of either clandestine drug laboratories or dumpsites. In most cases, the source of the entries is not the Department, and the Department has not verified the entry and does not guarantee its accuracy. Members of the public must verify the accuracy of all entries by, for example, contacting local law enforcement and local health departments.

Date of Government Version: 05/18/2021  
Date Data Arrived at EDR: 05/18/2021  
Date Made Active in Reports: 08/03/2021  
Number of Days to Update: 77

Source: Drug Enforcement Administration  
Telephone: 202-307-1000  
Last EDR Contact: 05/18/2021  
Next Scheduled EDR Contact: 09/06/2021  
Data Release Frequency: Quarterly

## PFAS: PFAS Contamination Site Location Listing

A listing of PFAS contaminated sites included in the GeoTracker database.

Date of Government Version: 02/24/2021  
Date Data Arrived at EDR: 02/24/2021  
Date Made Active in Reports: 05/14/2021  
Number of Days to Update: 79

Source: State Water Resources Control Board  
Telephone: 866-480-1028  
Last EDR Contact: 06/04/2021  
Next Scheduled EDR Contact: 09/20/2021  
Data Release Frequency: Varies

## **Local Lists of Registered Storage Tanks**

### SWEEPS UST: SWEEPS UST Listing

Statewide Environmental Evaluation and Planning System. This underground storage tank listing was updated and maintained by a company contacted by the SWRCB in the early 1990's. The listing is no longer updated or maintained. The local agency is the contact for more information on a site on the SWEEPS list.

Date of Government Version: 06/01/1994  
Date Data Arrived at EDR: 07/07/2005  
Date Made Active in Reports: 08/11/2005  
Number of Days to Update: 35

Source: State Water Resources Control Board  
Telephone: N/A  
Last EDR Contact: 06/03/2005  
Next Scheduled EDR Contact: N/A  
Data Release Frequency: No Update Planned

### HIST UST: Hazardous Substance Storage Container Database

The Hazardous Substance Storage Container Database is a historical listing of UST sites. Refer to local/county source for current data.

Date of Government Version: 10/15/1990  
Date Data Arrived at EDR: 01/25/1991  
Date Made Active in Reports: 02/12/1991  
Number of Days to Update: 18

Source: State Water Resources Control Board  
Telephone: 916-341-5851  
Last EDR Contact: 07/26/2001  
Next Scheduled EDR Contact: N/A  
Data Release Frequency: No Update Planned

# GOVERNMENT RECORDS SEARCHED / DATA CURRENCY TRACKING

## SAN FRANCISCO AST: Aboveground Storage Tank Site Listing

Aboveground storage tank sites

Date of Government Version: 05/06/2021  
Date Data Arrived at EDR: 05/07/2021  
Date Made Active in Reports: 07/23/2021  
Number of Days to Update: 77

Source: San Francisco County Department of Public Health  
Telephone: 415-252-3896  
Last EDR Contact: 07/26/2021  
Next Scheduled EDR Contact: 11/14/2021  
Data Release Frequency: Varies

## CERS TANKS: California Environmental Reporting System (CERS) Tanks

List of sites in the California Environmental Protection Agency (CalEPA) Regulated Site Portal which fall under the Aboveground Petroleum Storage and Underground Storage Tank regulatory programs.

Date of Government Version: 04/19/2021  
Date Data Arrived at EDR: 04/20/2021  
Date Made Active in Reports: 07/07/2021  
Number of Days to Update: 78

Source: California Environmental Protection Agency  
Telephone: 916-323-2514  
Last EDR Contact: 07/15/2021  
Next Scheduled EDR Contact: 11/01/2021  
Data Release Frequency: Quarterly

## CA FID UST: Facility Inventory Database

The Facility Inventory Database (FID) contains a historical listing of active and inactive underground storage tank locations from the State Water Resource Control Board. Refer to local/county source for current data.

Date of Government Version: 10/31/1994  
Date Data Arrived at EDR: 09/05/1995  
Date Made Active in Reports: 09/29/1995  
Number of Days to Update: 24

Source: California Environmental Protection Agency  
Telephone: 916-341-5851  
Last EDR Contact: 12/28/1998  
Next Scheduled EDR Contact: N/A  
Data Release Frequency: No Update Planned

## **Local Land Records**

### LIENS: Environmental Liens Listing

A listing of property locations with environmental liens for California where DTSC is a lien holder.

Date of Government Version: 03/01/2021  
Date Data Arrived at EDR: 03/03/2021  
Date Made Active in Reports: 05/20/2021  
Number of Days to Update: 78

Source: Department of Toxic Substances Control  
Telephone: 916-323-3400  
Last EDR Contact: 05/25/2021  
Next Scheduled EDR Contact: 09/13/2021  
Data Release Frequency: Varies

### LIENS 2: CERCLA Lien Information

A Federal CERCLA ('Superfund') lien can exist by operation of law at any site or property at which EPA has spent Superfund monies. These monies are spent to investigate and address releases and threatened releases of contamination. CERCLIS provides information as to the identity of these sites and properties.

Date of Government Version: 04/27/2021  
Date Data Arrived at EDR: 05/03/2021  
Date Made Active in Reports: 05/19/2021  
Number of Days to Update: 16

Source: Environmental Protection Agency  
Telephone: 202-564-6023  
Last EDR Contact: 08/04/2021  
Next Scheduled EDR Contact: 10/11/2021  
Data Release Frequency: Semi-Annually

### DEED: Deed Restriction Listing



# GOVERNMENT RECORDS SEARCHED / DATA CURRENCY TRACKING

Site Mitigation and Brownfields Reuse Program Facility Sites with Deed Restrictions & Hazardous Waste Management Program Facility Sites with Deed / Land Use Restriction. The DTSC Site Mitigation and Brownfields Reuse Program (SMBRP) list includes sites cleaned up under the program's oversight and generally does not include current or former hazardous waste facilities that required a hazardous waste facility permit. The list represents deed restrictions that are active. Some sites have multiple deed restrictions. The DTSC Hazardous Waste Management Program (HWMP) has developed a list of current or former hazardous waste facilities that have a recorded land use restriction at the local county recorder's office. The land use restrictions on this list were required by the DTSC HWMP as a result of the presence of hazardous substances that remain on site after the facility (or part of the facility) has been closed or cleaned up. The types of land use restriction include deed notice, deed restriction, or a land use restriction that binds current and future owners.

Date of Government Version: 03/02/2021	Source: DTSC and SWRCB
Date Data Arrived at EDR: 03/03/2021	Telephone: 916-323-3400
Date Made Active in Reports: 05/19/2021	Last EDR Contact: 05/28/2021
Number of Days to Update: 77	Next Scheduled EDR Contact: 09/13/2021
	Data Release Frequency: Semi-Annually

## **Records of Emergency Release Reports**

### **HMIRS: Hazardous Materials Information Reporting System**

Hazardous Materials Incident Report System. HMIRS contains hazardous material spill incidents reported to DOT.

Date of Government Version: 03/22/2021	Source: U.S. Department of Transportation
Date Data Arrived at EDR: 03/24/2021	Telephone: 202-366-4555
Date Made Active in Reports: 06/17/2021	Last EDR Contact: 06/17/2021
Number of Days to Update: 85	Next Scheduled EDR Contact: 10/04/2021
	Data Release Frequency: Quarterly

### **CHMIRS: California Hazardous Material Incident Report System**

California Hazardous Material Incident Reporting System. CHMIRS contains information on reported hazardous material incidents (accidental releases or spills).

Date of Government Version: 04/04/2021	Source: Office of Emergency Services
Date Data Arrived at EDR: 04/20/2021	Telephone: 916-845-8400
Date Made Active in Reports: 07/07/2021	Last EDR Contact: 07/15/2021
Number of Days to Update: 78	Next Scheduled EDR Contact: 11/01/2021
	Data Release Frequency: Semi-Annually

### **LDS: Land Disposal Sites Listing (GEOTRACKER)**

Land Disposal sites (Landfills) included in GeoTracker. GeoTracker is the Water Boards data management system for sites that impact, or have the potential to impact, water quality in California, with emphasis on groundwater.

Date of Government Version: 03/08/2021	Source: State Water Quality Control Board
Date Data Arrived at EDR: 03/09/2021	Telephone: 866-480-1028
Date Made Active in Reports: 03/31/2021	Last EDR Contact: 06/03/2021
Number of Days to Update: 22	Next Scheduled EDR Contact: 09/20/2021
	Data Release Frequency: Quarterly

### **MCS: Military Cleanup Sites Listing (GEOTRACKER)**

Military sites (consisting of: Military UST sites; Military Privatized sites; and Military Cleanup sites [formerly known as DoD non UST]) included in GeoTracker. GeoTracker is the Water Boards data management system for sites that impact, or have the potential to impact, water quality in California, with emphasis on groundwater.

Date of Government Version: 03/08/2021	Source: State Water Resources Control Board
Date Data Arrived at EDR: 03/09/2021	Telephone: 866-480-1028
Date Made Active in Reports: 03/31/2021	Last EDR Contact: 06/03/2021
Number of Days to Update: 22	Next Scheduled EDR Contact: 09/20/2021
	Data Release Frequency: Quarterly

# GOVERNMENT RECORDS SEARCHED / DATA CURRENCY TRACKING

## SPILLS 90: SPILLS90 data from FirstSearch

Spills 90 includes those spill and release records available exclusively from FirstSearch databases. Typically, they may include chemical, oil and/or hazardous substance spills recorded after 1990. Duplicate records that are already included in EDR incident and release records are not included in Spills 90.

Date of Government Version: 06/06/2012	Source: FirstSearch
Date Data Arrived at EDR: 01/03/2013	Telephone: N/A
Date Made Active in Reports: 02/22/2013	Last EDR Contact: 01/03/2013
Number of Days to Update: 50	Next Scheduled EDR Contact: N/A
	Data Release Frequency: No Update Planned

## Other Ascertainable Records

### RCRA NonGen / NLR: RCRA - Non Generators / No Longer Regulated

RCRAInfo is EPA's comprehensive information system, providing access to data supporting the Resource Conservation and Recovery Act (RCRA) of 1976 and the Hazardous and Solid Waste Amendments (HSWA) of 1984. The database includes selective information on sites which generate, transport, store, treat and/or dispose of hazardous waste as defined by the Resource Conservation and Recovery Act (RCRA). Non-Generators do not presently generate hazardous waste.

Date of Government Version: 03/22/2021	Source: Environmental Protection Agency
Date Data Arrived at EDR: 03/23/2021	Telephone: (415) 495-8895
Date Made Active in Reports: 05/19/2021	Last EDR Contact: 06/21/2021
Number of Days to Update: 57	Next Scheduled EDR Contact: 10/04/2021
	Data Release Frequency: Quarterly

### FUDS: Formerly Used Defense Sites

The listing includes locations of Formerly Used Defense Sites properties where the US Army Corps of Engineers is actively working or will take necessary cleanup actions.

Date of Government Version: 02/11/2021	Source: U.S. Army Corps of Engineers
Date Data Arrived at EDR: 02/17/2021	Telephone: 202-528-4285
Date Made Active in Reports: 04/05/2021	Last EDR Contact: 05/18/2021
Number of Days to Update: 47	Next Scheduled EDR Contact: 08/30/2021
	Data Release Frequency: Varies

### DOD: Department of Defense Sites

This data set consists of federally owned or administered lands, administered by the Department of Defense, that have any area equal to or greater than 640 acres of the United States, Puerto Rico, and the U.S. Virgin Islands.

Date of Government Version: 12/31/2005	Source: USGS
Date Data Arrived at EDR: 11/10/2006	Telephone: 888-275-8747
Date Made Active in Reports: 01/11/2007	Last EDR Contact: 07/13/2021
Number of Days to Update: 62	Next Scheduled EDR Contact: 10/25/2021
	Data Release Frequency: Varies

### FEDLAND: Federal and Indian Lands

Federally and Indian administrated lands of the United States. Lands included are administrated by: Army Corps of Engineers, Bureau of Reclamation, National Wild and Scenic River, National Wildlife Refuge, Public Domain Land, Wilderness, Wilderness Study Area, Wildlife Management Area, Bureau of Indian Affairs, Bureau of Land Management, Department of Justice, Forest Service, Fish and Wildlife Service, National Park Service.

Date of Government Version: 04/02/2018	Source: U.S. Geological Survey
Date Data Arrived at EDR: 04/11/2018	Telephone: 888-275-8747
Date Made Active in Reports: 11/06/2019	Last EDR Contact: 07/09/2021
Number of Days to Update: 574	Next Scheduled EDR Contact: 10/18/2021
	Data Release Frequency: N/A

### SCRD DRYCLEANERS: State Coalition for Remediation of Drycleaners Listing

The State Coalition for Remediation of Drycleaners was established in 1998, with support from the U.S. EPA Office of Superfund Remediation and Technology Innovation. It is comprised of representatives of states with established drycleaner remediation programs. Currently the member states are Alabama, Connecticut, Florida, Illinois, Kansas, Minnesota, Missouri, North Carolina, Oregon, South Carolina, Tennessee, Texas, and Wisconsin.

# GOVERNMENT RECORDS SEARCHED / DATA CURRENCY TRACKING

Date of Government Version: 01/01/2017  
Date Data Arrived at EDR: 02/03/2017  
Date Made Active in Reports: 04/07/2017  
Number of Days to Update: 63

Source: Environmental Protection Agency  
Telephone: 615-532-8599  
Last EDR Contact: 08/06/2021  
Next Scheduled EDR Contact: 11/22/2021  
Data Release Frequency: Varies

## US FIN ASSUR: Financial Assurance Information

All owners and operators of facilities that treat, store, or dispose of hazardous waste are required to provide proof that they will have sufficient funds to pay for the clean up, closure, and post-closure care of their facilities.

Date of Government Version: 03/22/2021  
Date Data Arrived at EDR: 03/23/2021  
Date Made Active in Reports: 06/17/2021  
Number of Days to Update: 86

Source: Environmental Protection Agency  
Telephone: 202-566-1917  
Last EDR Contact: 06/21/2021  
Next Scheduled EDR Contact: 10/04/2021  
Data Release Frequency: Quarterly

## EPA WATCH LIST: EPA WATCH LIST

EPA maintains a "Watch List" to facilitate dialogue between EPA, state and local environmental agencies on enforcement matters relating to facilities with alleged violations identified as either significant or high priority. Being on the Watch List does not mean that the facility has actually violated the law only that an investigation by EPA or a state or local environmental agency has led those organizations to allege that an unproven violation has in fact occurred. Being on the Watch List does not represent a higher level of concern regarding the alleged violations that were detected, but instead indicates cases requiring additional dialogue between EPA, state and local agencies - primarily because of the length of time the alleged violation has gone unaddressed or unresolved.

Date of Government Version: 08/30/2013  
Date Data Arrived at EDR: 03/21/2014  
Date Made Active in Reports: 06/17/2014  
Number of Days to Update: 88

Source: Environmental Protection Agency  
Telephone: 617-520-3000  
Last EDR Contact: 07/26/2021  
Next Scheduled EDR Contact: 11/15/2021  
Data Release Frequency: No Update Planned

## 2020 COR ACTION: 2020 Corrective Action Program List

The EPA has set ambitious goals for the RCRA Corrective Action program by creating the 2020 Corrective Action Universe. This RCRA cleanup baseline includes facilities expected to need corrective action. The 2020 universe contains a wide variety of sites. Some properties are heavily contaminated while others were contaminated but have since been cleaned up. Still others have not been fully investigated yet, and may require little or no remediation. Inclusion in the 2020 Universe does not necessarily imply failure on the part of a facility to meet its RCRA obligations.

Date of Government Version: 09/30/2017  
Date Data Arrived at EDR: 05/08/2018  
Date Made Active in Reports: 07/20/2018  
Number of Days to Update: 73

Source: Environmental Protection Agency  
Telephone: 703-308-4044  
Last EDR Contact: 08/06/2021  
Next Scheduled EDR Contact: 11/15/2021  
Data Release Frequency: Varies

## TSCA: Toxic Substances Control Act

Toxic Substances Control Act. TSCA identifies manufacturers and importers of chemical substances included on the TSCA Chemical Substance Inventory list. It includes data on the production volume of these substances by plant site.

Date of Government Version: 12/31/2016  
Date Data Arrived at EDR: 06/17/2020  
Date Made Active in Reports: 09/10/2020  
Number of Days to Update: 85

Source: EPA  
Telephone: 202-260-5521  
Last EDR Contact: 06/17/2021  
Next Scheduled EDR Contact: 09/27/2021  
Data Release Frequency: Every 4 Years

## TRIS: Toxic Chemical Release Inventory System

Toxic Release Inventory System. TRIS identifies facilities which release toxic chemicals to the air, water and land in reportable quantities under SARA Title III Section 313.

# GOVERNMENT RECORDS SEARCHED / DATA CURRENCY TRACKING

Date of Government Version: 12/31/2018  
Date Data Arrived at EDR: 08/14/2020  
Date Made Active in Reports: 11/04/2020  
Number of Days to Update: 82

Source: EPA  
Telephone: 202-566-0250  
Last EDR Contact: 05/17/2021  
Next Scheduled EDR Contact: 08/30/2021  
Data Release Frequency: Annually

## SSTS: Section 7 Tracking Systems

Section 7 of the Federal Insecticide, Fungicide and Rodenticide Act, as amended (92 Stat. 829) requires all registered pesticide-producing establishments to submit a report to the Environmental Protection Agency by March 1st each year. Each establishment must report the types and amounts of pesticides, active ingredients and devices being produced, and those having been produced and sold or distributed in the past year.

Date of Government Version: 04/19/2021  
Date Data Arrived at EDR: 04/20/2021  
Date Made Active in Reports: 07/16/2021  
Number of Days to Update: 87

Source: EPA  
Telephone: 202-564-4203  
Last EDR Contact: 07/19/2021  
Next Scheduled EDR Contact: 11/01/2021  
Data Release Frequency: Annually

## ROD: Records Of Decision

Record of Decision. ROD documents mandate a permanent remedy at an NPL (Superfund) site containing technical and health information to aid in the cleanup.

Date of Government Version: 04/27/2021  
Date Data Arrived at EDR: 05/03/2021  
Date Made Active in Reports: 05/19/2021  
Number of Days to Update: 16

Source: EPA  
Telephone: 703-416-0223  
Last EDR Contact: 08/04/2021  
Next Scheduled EDR Contact: 09/13/2021  
Data Release Frequency: Annually

## RMP: Risk Management Plans

When Congress passed the Clean Air Act Amendments of 1990, it required EPA to publish regulations and guidance for chemical accident prevention at facilities using extremely hazardous substances. The Risk Management Program Rule (RMP Rule) was written to implement Section 112(r) of these amendments. The rule, which built upon existing industry codes and standards, requires companies of all sizes that use certain flammable and toxic substances to develop a Risk Management Program, which includes a(n): Hazard assessment that details the potential effects of an accidental release, an accident history of the last five years, and an evaluation of worst-case and alternative accidental releases; Prevention program that includes safety precautions and maintenance, monitoring, and employee training measures; and Emergency response program that spells out emergency health care, employee training measures and procedures for informing the public and response agencies (e.g the fire department) should an accident occur.

Date of Government Version: 05/07/2021  
Date Data Arrived at EDR: 05/13/2021  
Date Made Active in Reports: 08/03/2021  
Number of Days to Update: 82

Source: Environmental Protection Agency  
Telephone: 202-564-8600  
Last EDR Contact: 07/14/2021  
Next Scheduled EDR Contact: 11/01/2021  
Data Release Frequency: Varies

## RAATS: RCRA Administrative Action Tracking System

RCRA Administration Action Tracking System. RAATS contains records based on enforcement actions issued under RCRA pertaining to major violators and includes administrative and civil actions brought by the EPA. For administration actions after September 30, 1995, data entry in the RAATS database was discontinued. EPA will retain a copy of the database for historical records. It was necessary to terminate RAATS because a decrease in agency resources made it impossible to continue to update the information contained in the database.

Date of Government Version: 04/17/1995  
Date Data Arrived at EDR: 07/03/1995  
Date Made Active in Reports: 08/07/1995  
Number of Days to Update: 35

Source: EPA  
Telephone: 202-564-4104  
Last EDR Contact: 06/02/2008  
Next Scheduled EDR Contact: 09/01/2008  
Data Release Frequency: No Update Planned

# GOVERNMENT RECORDS SEARCHED / DATA CURRENCY TRACKING

## PRP: Potentially Responsible Parties

A listing of verified Potentially Responsible Parties

Date of Government Version: 12/30/2020	Source: EPA
Date Data Arrived at EDR: 01/14/2021	Telephone: 202-564-6023
Date Made Active in Reports: 03/05/2021	Last EDR Contact: 08/04/2021
Number of Days to Update: 50	Next Scheduled EDR Contact: 11/15/2021
	Data Release Frequency: Quarterly

## PADS: PCB Activity Database System

PCB Activity Database. PADS Identifies generators, transporters, commercial storers and/or brokers and disposers of PCB's who are required to notify the EPA of such activities.

Date of Government Version: 11/19/2020	Source: EPA
Date Data Arrived at EDR: 01/08/2021	Telephone: 202-566-0500
Date Made Active in Reports: 03/22/2021	Last EDR Contact: 07/09/2021
Number of Days to Update: 73	Next Scheduled EDR Contact: 10/18/2021
	Data Release Frequency: Annually

## ICIS: Integrated Compliance Information System

The Integrated Compliance Information System (ICIS) supports the information needs of the national enforcement and compliance program as well as the unique needs of the National Pollutant Discharge Elimination System (NPDES) program.

Date of Government Version: 11/18/2016	Source: Environmental Protection Agency
Date Data Arrived at EDR: 11/23/2016	Telephone: 202-564-2501
Date Made Active in Reports: 02/10/2017	Last EDR Contact: 06/29/2021
Number of Days to Update: 79	Next Scheduled EDR Contact: 10/18/2021
	Data Release Frequency: No Update Planned

## FTTS: FIFRA/ TSCA Tracking System - FIFRA (Federal Insecticide, Fungicide, & Rodenticide Act)/TSCA (Toxic Substances Control Act)

FTTS tracks administrative cases and pesticide enforcement actions and compliance activities related to FIFRA, TSCA and EPCRA (Emergency Planning and Community Right-to-Know Act). To maintain currency, EDR contacts the Agency on a quarterly basis.

Date of Government Version: 04/09/2009	Source: EPA/Office of Prevention, Pesticides and Toxic Substances
Date Data Arrived at EDR: 04/16/2009	Telephone: 202-566-1667
Date Made Active in Reports: 05/11/2009	Last EDR Contact: 08/18/2017
Number of Days to Update: 25	Next Scheduled EDR Contact: 12/04/2017
	Data Release Frequency: No Update Planned

## FTTS INSP: FIFRA/ TSCA Tracking System - FIFRA (Federal Insecticide, Fungicide, & Rodenticide Act)/TSCA (Toxic Substances Control Act)

A listing of FIFRA/TSCA Tracking System (FTTS) inspections and enforcements.

Date of Government Version: 04/09/2009	Source: EPA
Date Data Arrived at EDR: 04/16/2009	Telephone: 202-566-1667
Date Made Active in Reports: 05/11/2009	Last EDR Contact: 08/18/2017
Number of Days to Update: 25	Next Scheduled EDR Contact: 12/04/2017
	Data Release Frequency: No Update Planned

## MLTS: Material Licensing Tracking System

MLTS is maintained by the Nuclear Regulatory Commission and contains a list of approximately 8,100 sites which possess or use radioactive materials and which are subject to NRC licensing requirements. To maintain currency, EDR contacts the Agency on a quarterly basis.

Date of Government Version: 03/08/2021	Source: Nuclear Regulatory Commission
Date Data Arrived at EDR: 03/11/2021	Telephone: 301-415-7169
Date Made Active in Reports: 05/11/2021	Last EDR Contact: 07/14/2021
Number of Days to Update: 61	Next Scheduled EDR Contact: 11/01/2021
	Data Release Frequency: Quarterly

# GOVERNMENT RECORDS SEARCHED / DATA CURRENCY TRACKING

## COAL ASH DOE: Steam-Electric Plant Operation Data

A listing of power plants that store ash in surface ponds.

Date of Government Version: 12/31/2019	Source: Department of Energy
Date Data Arrived at EDR: 12/01/2020	Telephone: 202-586-8719
Date Made Active in Reports: 02/09/2021	Last EDR Contact: 05/27/2021
Number of Days to Update: 70	Next Scheduled EDR Contact: 09/13/2021
	Data Release Frequency: Varies

## COAL ASH EPA: Coal Combustion Residues Surface Impoundments List

A listing of coal combustion residues surface impoundments with high hazard potential ratings.

Date of Government Version: 01/12/2017	Source: Environmental Protection Agency
Date Data Arrived at EDR: 03/05/2019	Telephone: N/A
Date Made Active in Reports: 11/11/2019	Last EDR Contact: 05/27/2021
Number of Days to Update: 251	Next Scheduled EDR Contact: 09/13/2021
	Data Release Frequency: Varies

## PCB TRANSFORMER: PCB Transformer Registration Database

The database of PCB transformer registrations that includes all PCB registration submittals.

Date of Government Version: 09/13/2019	Source: Environmental Protection Agency
Date Data Arrived at EDR: 11/06/2019	Telephone: 202-566-0517
Date Made Active in Reports: 02/10/2020	Last EDR Contact: 08/06/2021
Number of Days to Update: 96	Next Scheduled EDR Contact: 11/15/2021
	Data Release Frequency: Varies

## RADINFO: Radiation Information Database

The Radiation Information Database (RADINFO) contains information about facilities that are regulated by U.S. Environmental Protection Agency (EPA) regulations for radiation and radioactivity.

Date of Government Version: 07/01/2019	Source: Environmental Protection Agency
Date Data Arrived at EDR: 07/01/2019	Telephone: 202-343-9775
Date Made Active in Reports: 09/23/2019	Last EDR Contact: 06/22/2021
Number of Days to Update: 84	Next Scheduled EDR Contact: 10/11/2021
	Data Release Frequency: No Update Planned

## HIST FTTS: FIFRA/TSCA Tracking System Administrative Case Listing

A complete administrative case listing from the FIFRA/TSCA Tracking System (FTTS) for all ten EPA regions. The information was obtained from the National Compliance Database (NCDB). NCDB supports the implementation of FIFRA (Federal Insecticide, Fungicide, and Rodenticide Act) and TSCA (Toxic Substances Control Act). Some EPA regions are now closing out records. Because of that, and the fact that some EPA regions are not providing EPA Headquarters with updated records, it was decided to create a HIST FTTS database. It included records that may not be included in the newer FTTS database updates. This database is no longer updated.

Date of Government Version: 10/19/2006	Source: Environmental Protection Agency
Date Data Arrived at EDR: 03/01/2007	Telephone: 202-564-2501
Date Made Active in Reports: 04/10/2007	Last EDR Contact: 12/17/2007
Number of Days to Update: 40	Next Scheduled EDR Contact: 03/17/2008
	Data Release Frequency: No Update Planned

## HIST FTTS INSP: FIFRA/TSCA Tracking System Inspection & Enforcement Case Listing

A complete inspection and enforcement case listing from the FIFRA/TSCA Tracking System (FTTS) for all ten EPA regions. The information was obtained from the National Compliance Database (NCDB). NCDB supports the implementation of FIFRA (Federal Insecticide, Fungicide, and Rodenticide Act) and TSCA (Toxic Substances Control Act). Some EPA regions are now closing out records. Because of that, and the fact that some EPA regions are not providing EPA Headquarters with updated records, it was decided to create a HIST FTTS database. It included records that may not be included in the newer FTTS database updates. This database is no longer updated.

# GOVERNMENT RECORDS SEARCHED / DATA CURRENCY TRACKING

Date of Government Version: 10/19/2006  
Date Data Arrived at EDR: 03/01/2007  
Date Made Active in Reports: 04/10/2007  
Number of Days to Update: 40

Source: Environmental Protection Agency  
Telephone: 202-564-2501  
Last EDR Contact: 12/17/2008  
Next Scheduled EDR Contact: 03/17/2008  
Data Release Frequency: No Update Planned

## DOT OPS: Incident and Accident Data

Department of Transportation, Office of Pipeline Safety Incident and Accident data.

Date of Government Version: 01/02/2020  
Date Data Arrived at EDR: 01/28/2020  
Date Made Active in Reports: 04/17/2020  
Number of Days to Update: 80

Source: Department of Transportation, Office of Pipeline Safety  
Telephone: 202-366-4595  
Last EDR Contact: 07/23/2021  
Next Scheduled EDR Contact: 11/08/2021  
Data Release Frequency: Quarterly

## CONSENT: Superfund (CERCLA) Consent Decrees

Major legal settlements that establish responsibility and standards for cleanup at NPL (Superfund) sites. Released periodically by United States District Courts after settlement by parties to litigation matters.

Date of Government Version: 06/30/2021  
Date Data Arrived at EDR: 07/14/2021  
Date Made Active in Reports: 07/16/2021  
Number of Days to Update: 2

Source: Department of Justice, Consent Decree Library  
Telephone: Varies  
Last EDR Contact: 07/02/2021  
Next Scheduled EDR Contact: 10/18/2021  
Data Release Frequency: Varies

## BRS: Biennial Reporting System

The Biennial Reporting System is a national system administered by the EPA that collects data on the generation and management of hazardous waste. BRS captures detailed data from two groups: Large Quantity Generators (LQG) and Treatment, Storage, and Disposal Facilities.

Date of Government Version: 12/31/2017  
Date Data Arrived at EDR: 06/22/2020  
Date Made Active in Reports: 11/20/2020  
Number of Days to Update: 151

Source: EPA/NTIS  
Telephone: 800-424-9346  
Last EDR Contact: 06/21/2021  
Next Scheduled EDR Contact: 10/04/2021  
Data Release Frequency: Biennially

## INDIAN RESERV: Indian Reservations

This map layer portrays Indian administered lands of the United States that have any area equal to or greater than 640 acres.

Date of Government Version: 12/31/2014  
Date Data Arrived at EDR: 07/14/2015  
Date Made Active in Reports: 01/10/2017  
Number of Days to Update: 546

Source: USGS  
Telephone: 202-208-3710  
Last EDR Contact: 07/02/2021  
Next Scheduled EDR Contact: 10/18/2021  
Data Release Frequency: Varies

## FUSRAP: Formerly Utilized Sites Remedial Action Program

DOE established the Formerly Utilized Sites Remedial Action Program (FUSRAP) in 1974 to remediate sites where radioactive contamination remained from Manhattan Project and early U.S. Atomic Energy Commission (AEC) operations.

Date of Government Version: 08/08/2017  
Date Data Arrived at EDR: 09/11/2018  
Date Made Active in Reports: 09/14/2018  
Number of Days to Update: 3

Source: Department of Energy  
Telephone: 202-586-3559  
Last EDR Contact: 07/23/2021  
Next Scheduled EDR Contact: 11/15/2021  
Data Release Frequency: Varies

## UMTRA: Uranium Mill Tailings Sites

Uranium ore was mined by private companies for federal government use in national defense programs. When the mills shut down, large piles of the sand-like material (mill tailings) remain after uranium has been extracted from the ore. Levels of human exposure to radioactive materials from the piles are low; however, in some cases tailings were used as construction materials before the potential health hazards of the tailings were recognized.



# GOVERNMENT RECORDS SEARCHED / DATA CURRENCY TRACKING

Date of Government Version: 08/30/2019  
Date Data Arrived at EDR: 11/15/2019  
Date Made Active in Reports: 01/28/2020  
Number of Days to Update: 74

Source: Department of Energy  
Telephone: 505-845-0011  
Last EDR Contact: 05/21/2021  
Next Scheduled EDR Contact: 08/30/2021  
Data Release Frequency: Varies

## LEAD SMELTER 1: Lead Smelter Sites

A listing of former lead smelter site locations.

Date of Government Version: 04/27/2021  
Date Data Arrived at EDR: 05/03/2021  
Date Made Active in Reports: 05/19/2021  
Number of Days to Update: 16

Source: Environmental Protection Agency  
Telephone: 703-603-8787  
Last EDR Contact: 08/04/2021  
Next Scheduled EDR Contact: 10/11/2021  
Data Release Frequency: Varies

## LEAD SMELTER 2: Lead Smelter Sites

A list of several hundred sites in the U.S. where secondary lead smelting was done from 1931 and 1964. These sites may pose a threat to public health through ingestion or inhalation of contaminated soil or dust

Date of Government Version: 04/05/2001  
Date Data Arrived at EDR: 10/27/2010  
Date Made Active in Reports: 12/02/2010  
Number of Days to Update: 36

Source: American Journal of Public Health  
Telephone: 703-305-6451  
Last EDR Contact: 12/02/2009  
Next Scheduled EDR Contact: N/A  
Data Release Frequency: No Update Planned

## US AIRS (AFS): Aerometric Information Retrieval System Facility Subsystem (AFS)

The database is a sub-system of Aerometric Information Retrieval System (AIRS). AFS contains compliance data on air pollution point sources regulated by the U.S. EPA and/or state and local air regulatory agencies. This information comes from source reports by various stationary sources of air pollution, such as electric power plants, steel mills, factories, and universities, and provides information about the air pollutants they produce. Action, air program, air program pollutant, and general level plant data. It is used to track emissions and compliance data from industrial plants.

Date of Government Version: 10/12/2016  
Date Data Arrived at EDR: 10/26/2016  
Date Made Active in Reports: 02/03/2017  
Number of Days to Update: 100

Source: EPA  
Telephone: 202-564-2496  
Last EDR Contact: 09/26/2017  
Next Scheduled EDR Contact: 01/08/2018  
Data Release Frequency: No Update Planned

## US AIRS MINOR: Air Facility System Data

A listing of minor source facilities.

Date of Government Version: 10/12/2016  
Date Data Arrived at EDR: 10/26/2016  
Date Made Active in Reports: 02/03/2017  
Number of Days to Update: 100

Source: EPA  
Telephone: 202-564-2496  
Last EDR Contact: 09/26/2017  
Next Scheduled EDR Contact: 01/08/2018  
Data Release Frequency: No Update Planned

## MINES VIOLATIONS: MSHA Violation Assessment Data

Mines violation and assessment information. Department of Labor, Mine Safety & Health Administration.

Date of Government Version: 05/27/2021  
Date Data Arrived at EDR: 05/27/2021  
Date Made Active in Reports: 06/10/2021  
Number of Days to Update: 14

Source: DOL, Mine Safety & Health Administration  
Telephone: 202-693-9424  
Last EDR Contact: 07/01/2021  
Next Scheduled EDR Contact: 09/13/2021  
Data Release Frequency: Quarterly

## US MINES: Mines Master Index File

Contains all mine identification numbers issued for mines active or opened since 1971. The data also includes violation information.

# GOVERNMENT RECORDS SEARCHED / DATA CURRENCY TRACKING

Date of Government Version: 02/01/2021  
Date Data Arrived at EDR: 02/24/2021  
Date Made Active in Reports: 05/19/2021  
Number of Days to Update: 84

Source: Department of Labor, Mine Safety and Health Administration  
Telephone: 303-231-5959  
Last EDR Contact: 05/25/2021  
Next Scheduled EDR Contact: 09/06/2021  
Data Release Frequency: Semi-Annually

## US MINES 2: Ferrous and Nonferrous Metal Mines Database Listing

This map layer includes ferrous (ferrous metal mines are facilities that extract ferrous metals, such as iron ore or molybdenum) and nonferrous (Nonferrous metal mines are facilities that extract nonferrous metals, such as gold, silver, copper, zinc, and lead) metal mines in the United States.

Date of Government Version: 05/06/2020  
Date Data Arrived at EDR: 05/27/2020  
Date Made Active in Reports: 08/13/2020  
Number of Days to Update: 78

Source: USGS  
Telephone: 703-648-7709  
Last EDR Contact: 05/27/2021  
Next Scheduled EDR Contact: 09/06/2021  
Data Release Frequency: Varies

## US MINES 3: Active Mines & Mineral Plants Database Listing

Active Mines and Mineral Processing Plant operations for commodities monitored by the Minerals Information Team of the USGS.

Date of Government Version: 04/14/2011  
Date Data Arrived at EDR: 06/08/2011  
Date Made Active in Reports: 09/13/2011  
Number of Days to Update: 97

Source: USGS  
Telephone: 703-648-7709  
Last EDR Contact: 05/27/2021  
Next Scheduled EDR Contact: 09/06/2021  
Data Release Frequency: Varies

## ABANDONED MINES: Abandoned Mines

An inventory of land and water impacted by past mining (primarily coal mining) is maintained by OSMRE to provide information needed to implement the Surface Mining Control and Reclamation Act of 1977 (SMCRA). The inventory contains information on the location, type, and extent of AML impacts, as well as, information on the cost associated with the reclamation of those problems. The inventory is based upon field surveys by State, Tribal, and OSMRE program officials. It is dynamic to the extent that it is modified as new problems are identified and existing problems are reclaimed.

Date of Government Version: 03/23/2021  
Date Data Arrived at EDR: 03/25/2021  
Date Made Active in Reports: 06/17/2021  
Number of Days to Update: 84

Source: Department of Interior  
Telephone: 202-208-2609  
Last EDR Contact: 06/14/2021  
Next Scheduled EDR Contact: 09/20/2021  
Data Release Frequency: Quarterly

## FINDS: Facility Index System/Facility Registry System

Facility Index System. FINDS contains both facility information and 'pointers' to other sources that contain more detail. EDR includes the following FINDS databases in this report: PCS (Permit Compliance System), AIRS (Aerometric Information Retrieval System), DOCKET (Enforcement Docket used to manage and track information on civil judicial enforcement cases for all environmental statutes), FURS (Federal Underground Injection Control), C-DOCKET (Criminal Docket System used to track criminal enforcement actions for all environmental statutes), FFIS (Federal Facilities Information System), STATE (State Environmental Laws and Statutes), and PADS (PCB Activity Data System).

Date of Government Version: 02/03/2021  
Date Data Arrived at EDR: 03/03/2021  
Date Made Active in Reports: 04/05/2021  
Number of Days to Update: 33

Source: EPA  
Telephone: (415) 947-8000  
Last EDR Contact: 05/18/2021  
Next Scheduled EDR Contact: 09/13/2021  
Data Release Frequency: Quarterly

## DOCKET HWC: Hazardous Waste Compliance Docket Listing

A complete list of the Federal Agency Hazardous Waste Compliance Docket Facilities.

Date of Government Version: 11/03/2020  
Date Data Arrived at EDR: 11/17/2020  
Date Made Active in Reports: 02/09/2021  
Number of Days to Update: 84

Source: Environmental Protection Agency  
Telephone: 202-564-0527  
Last EDR Contact: 05/21/2021  
Next Scheduled EDR Contact: 09/06/2021  
Data Release Frequency: Varies

# GOVERNMENT RECORDS SEARCHED / DATA CURRENCY TRACKING

## UXO: Unexploded Ordnance Sites

A listing of unexploded ordnance site locations

Date of Government Version: 12/31/2018	Source: Department of Defense
Date Data Arrived at EDR: 07/02/2020	Telephone: 703-704-1564
Date Made Active in Reports: 09/17/2020	Last EDR Contact: 07/07/2021
Number of Days to Update: 77	Next Scheduled EDR Contact: 10/25/2021
	Data Release Frequency: Varies

## ECHO: Enforcement & Compliance History Information

ECHO provides integrated compliance and enforcement information for about 800,000 regulated facilities nationwide.

Date of Government Version: 04/04/2021	Source: Environmental Protection Agency
Date Data Arrived at EDR: 04/06/2021	Telephone: 202-564-2280
Date Made Active in Reports: 06/25/2021	Last EDR Contact: 07/01/2021
Number of Days to Update: 80	Next Scheduled EDR Contact: 10/18/2021
	Data Release Frequency: Quarterly

## FUELS PROGRAM: EPA Fuels Program Registered Listing

This listing includes facilities that are registered under the Part 80 (Code of Federal Regulations) EPA Fuels Programs. All companies now are required to submit new and updated registrations.

Date of Government Version: 05/14/2021	Source: EPA
Date Data Arrived at EDR: 05/14/2021	Telephone: 800-385-6164
Date Made Active in Reports: 08/03/2021	Last EDR Contact: 05/14/2021
Number of Days to Update: 81	Next Scheduled EDR Contact: 08/30/2021
	Data Release Frequency: Quarterly

## CA BOND EXP. PLAN: Bond Expenditure Plan

Department of Health Services developed a site-specific expenditure plan as the basis for an appropriation of Hazardous Substance Cleanup Bond Act funds. It is not updated.

Date of Government Version: 01/01/1989	Source: Department of Health Services
Date Data Arrived at EDR: 07/27/1994	Telephone: 916-255-2118
Date Made Active in Reports: 08/02/1994	Last EDR Contact: 05/31/1994
Number of Days to Update: 6	Next Scheduled EDR Contact: N/A
	Data Release Frequency: No Update Planned

## CORTESE: "Cortese" Hazardous Waste & Substances Sites List

The sites for the list are designated by the State Water Resource Control Board (LUST), the Integrated Waste Board (SWF/LS), and the Department of Toxic Substances Control (Cal-Sites).

Date of Government Version: 03/22/2021	Source: CAL EPA/Office of Emergency Information
Date Data Arrived at EDR: 03/23/2021	Telephone: 916-323-3400
Date Made Active in Reports: 06/10/2021	Last EDR Contact: 06/17/2021
Number of Days to Update: 79	Next Scheduled EDR Contact: 10/04/2021
	Data Release Frequency: Quarterly

## CUPA LIVERMORE-PLEASANTON: CUPA Facility Listing

list of facilities associated with the various CUPA programs in Livermore-Pleasanton

Date of Government Version: 05/01/2019	Source: Livermore-Pleasanton Fire Department
Date Data Arrived at EDR: 05/14/2019	Telephone: 925-454-2361
Date Made Active in Reports: 07/17/2019	Last EDR Contact: 05/14/2021
Number of Days to Update: 64	Next Scheduled EDR Contact: 08/23/2021
	Data Release Frequency: Varies

## DRYCLEANERS: Cleaner Facilities

A list of drycleaner related facilities that have EPA ID numbers. These are facilities with certain SIC codes: power laundries, family and commercial; garment pressing and cleaner's agents; linen supply; coin-operated laundries and cleaning; drycleaning plants, except rugs; carpet and upholster cleaning; industrial launderers; laundry and garment services.

# GOVERNMENT RECORDS SEARCHED / DATA CURRENCY TRACKING

Date of Government Version: 03/01/2021  
Date Data Arrived at EDR: 03/04/2021  
Date Made Active in Reports: 05/20/2021  
Number of Days to Update: 77

Source: Department of Toxic Substance Control  
Telephone: 916-327-4498  
Last EDR Contact: 05/25/2021  
Next Scheduled EDR Contact: 09/13/2021  
Data Release Frequency: Annually

**DRYCLEAN AVAQMD:** Antelope Valley Air Quality Management District Drycleaner Listing  
A listing of dry cleaners in the Antelope Valley Air Quality Management District.

Date of Government Version: 02/26/2021  
Date Data Arrived at EDR: 03/02/2021  
Date Made Active in Reports: 05/19/2021  
Number of Days to Update: 78

Source: Antelope Valley Air Quality Management District  
Telephone: 661-723-8070  
Last EDR Contact: 05/25/2021  
Next Scheduled EDR Contact: 09/13/2021  
Data Release Frequency: Varies

**DRYCLEAN SOUTH COAST:** South Coast Air Quality Management District Drycleaner Listing  
A listing of dry cleaners in the South Coast Air Quality Management District

Date of Government Version: 05/18/2021  
Date Data Arrived at EDR: 05/19/2021  
Date Made Active in Reports: 08/05/2021  
Number of Days to Update: 78

Source: South Coast Air Quality Management District  
Telephone: 909-396-3211  
Last EDR Contact: 05/18/2021  
Next Scheduled EDR Contact: 09/06/2021  
Data Release Frequency: Varies

**EMI:** Emissions Inventory Data

Toxics and criteria pollutant emissions data collected by the ARB and local air pollution agencies.

Date of Government Version: 12/31/2018  
Date Data Arrived at EDR: 06/16/2020  
Date Made Active in Reports: 08/28/2020  
Number of Days to Update: 73

Source: California Air Resources Board  
Telephone: 916-322-2990  
Last EDR Contact: 06/10/2021  
Next Scheduled EDR Contact: 09/27/2021  
Data Release Frequency: Varies

**ENF:** Enforcement Action Listing

A listing of Water Board Enforcement Actions. Formal is everything except Oral/Verbal Communication, Notice of Violation, Expedited Payment Letter, and Staff Enforcement Letter.

Date of Government Version: 04/16/2021  
Date Data Arrived at EDR: 04/20/2021  
Date Made Active in Reports: 07/07/2021  
Number of Days to Update: 78

Source: State Water Resources Control Board  
Telephone: 916-445-9379  
Last EDR Contact: 07/15/2021  
Next Scheduled EDR Contact: 11/01/2021  
Data Release Frequency: Varies

**Financial Assurance 1:** Financial Assurance Information Listing  
Financial Assurance information

Date of Government Version: 04/14/2021  
Date Data Arrived at EDR: 04/15/2021  
Date Made Active in Reports: 07/06/2021  
Number of Days to Update: 82

Source: Department of Toxic Substances Control  
Telephone: 916-255-3628  
Last EDR Contact: 07/13/2021  
Next Scheduled EDR Contact: 11/01/2021  
Data Release Frequency: Varies

**Financial Assurance 2:** Financial Assurance Information Listing

A listing of financial assurance information for solid waste facilities. Financial assurance is intended to ensure that resources are available to pay for the cost of closure, post-closure care, and corrective measures if the owner or operator of a regulated facility is unable or unwilling to pay.

Date of Government Version: 05/13/2021  
Date Data Arrived at EDR: 05/13/2021  
Date Made Active in Reports: 07/26/2021  
Number of Days to Update: 74

Source: California Integrated Waste Management Board  
Telephone: 916-341-6066  
Last EDR Contact: 08/04/2021  
Next Scheduled EDR Contact: 11/22/2021  
Data Release Frequency: Varies

# GOVERNMENT RECORDS SEARCHED / DATA CURRENCY TRACKING

## HAZNET: Facility and Manifest Data

Facility and Manifest Data. The data is extracted from the copies of hazardous waste manifests received each year by the DTSC. The annual volume of manifests is typically 700,000 - 1,000,000 annually, representing approximately 350,000 - 500,000 shipments. Data are from the manifests submitted without correction, and therefore many contain some invalid values for data elements such as generator ID, TSD ID, waste category, and disposal method. This database begins with calendar year 1993.

Date of Government Version: 12/31/2019	Source: California Environmental Protection Agency
Date Data Arrived at EDR: 04/15/2020	Telephone: 916-255-1136
Date Made Active in Reports: 07/02/2020	Last EDR Contact: 07/09/2021
Number of Days to Update: 78	Next Scheduled EDR Contact: 10/18/2021
	Data Release Frequency: Annually

## ICE: ICE

Contains data pertaining to the Permitted Facilities with Inspections / Enforcements sites tracked in Envirostor.

Date of Government Version: 05/14/2021	Source: Department of Toxic Substances Control
Date Data Arrived at EDR: 05/14/2021	Telephone: 877-786-9427
Date Made Active in Reports: 07/27/2021	Last EDR Contact: 05/14/2021
Number of Days to Update: 74	Next Scheduled EDR Contact: 08/30/2021
	Data Release Frequency: Quarterly

## HIST CORTESE: Hazardous Waste & Substance Site List

The sites for the list are designated by the State Water Resource Control Board [LUST], the Integrated Waste Board [SWF/LS], and the Department of Toxic Substances Control [CALSTITES]. This listing is no longer updated by the state agency.

Date of Government Version: 04/01/2001	Source: Department of Toxic Substances Control
Date Data Arrived at EDR: 01/22/2009	Telephone: 916-323-3400
Date Made Active in Reports: 04/08/2009	Last EDR Contact: 01/22/2009
Number of Days to Update: 76	Next Scheduled EDR Contact: N/A
	Data Release Frequency: No Update Planned

## HWP: EnviroStor Permitted Facilities Listing

Detailed information on permitted hazardous waste facilities and corrective action ("cleanups") tracked in EnviroStor.

Date of Government Version: 05/14/2021	Source: Department of Toxic Substances Control
Date Data Arrived at EDR: 05/14/2021	Telephone: 916-323-3400
Date Made Active in Reports: 07/27/2021	Last EDR Contact: 05/14/2021
Number of Days to Update: 74	Next Scheduled EDR Contact: 08/30/2021
	Data Release Frequency: Quarterly

## HWT: Registered Hazardous Waste Transporter Database

A listing of hazardous waste transporters. In California, unless specifically exempted, it is unlawful for any person to transport hazardous wastes unless the person holds a valid registration issued by DTSC. A hazardous waste transporter registration is valid for one year and is assigned a unique registration number.

Date of Government Version: 04/05/2021	Source: Department of Toxic Substances Control
Date Data Arrived at EDR: 04/06/2021	Telephone: 916-440-7145
Date Made Active in Reports: 06/23/2021	Last EDR Contact: 07/01/2021
Number of Days to Update: 78	Next Scheduled EDR Contact: 10/18/2021
	Data Release Frequency: Quarterly

## MINES: Mines Site Location Listing

A listing of mine site locations from the Office of Mine Reclamation.

Date of Government Version: 03/08/2021	Source: Department of Conservation
Date Data Arrived at EDR: 03/09/2021	Telephone: 916-322-1080
Date Made Active in Reports: 03/30/2021	Last EDR Contact: 06/03/2021
Number of Days to Update: 21	Next Scheduled EDR Contact: 09/20/2021
	Data Release Frequency: Quarterly

# GOVERNMENT RECORDS SEARCHED / DATA CURRENCY TRACKING

## MWMP: Medical Waste Management Program Listing

The Medical Waste Management Program (MWMP) ensures the proper handling and disposal of medical waste by permitting and inspecting medical waste Offsite Treatment Facilities (PDF) and Transfer Stations (PDF) throughout the state. MWMP also oversees all Medical Waste Transporters.

Date of Government Version: 01/29/2021	Source: Department of Public Health
Date Data Arrived at EDR: 03/03/2021	Telephone: 916-558-1784
Date Made Active in Reports: 05/20/2021	Last EDR Contact: 05/28/2021
Number of Days to Update: 78	Next Scheduled EDR Contact: 09/13/2021
	Data Release Frequency: Varies

## NPDES: NPDES Permits Listing

A listing of NPDES permits, including stormwater.

Date of Government Version: 05/10/2021	Source: State Water Resources Control Board
Date Data Arrived at EDR: 05/11/2021	Telephone: 916-445-9379
Date Made Active in Reports: 07/27/2021	Last EDR Contact: 05/11/2021
Number of Days to Update: 77	Next Scheduled EDR Contact: 08/23/2021
	Data Release Frequency: Quarterly

## PEST LIC: Pesticide Regulation Licenses Listing

A listing of licenses and certificates issued by the Department of Pesticide Regulation. The DPR issues licenses and/or certificates to: Persons and businesses that apply or sell pesticides; Pest control dealers and brokers; Persons who advise on agricultural pesticide applications.

Date of Government Version: 03/02/2021	Source: Department of Pesticide Regulation
Date Data Arrived at EDR: 03/03/2021	Telephone: 916-445-4038
Date Made Active in Reports: 05/20/2021	Last EDR Contact: 05/28/2021
Number of Days to Update: 78	Next Scheduled EDR Contact: 09/13/2021
	Data Release Frequency: Quarterly

## PROC: Certified Processors Database

A listing of certified processors.

Date of Government Version: 03/09/2021	Source: Department of Conservation
Date Data Arrived at EDR: 03/09/2021	Telephone: 916-323-3836
Date Made Active in Reports: 03/31/2021	Last EDR Contact: 06/04/2021
Number of Days to Update: 22	Next Scheduled EDR Contact: 09/20/2021
	Data Release Frequency: Quarterly

## NOTIFY 65: Proposition 65 Records

Listings of all Proposition 65 incidents reported to counties by the State Water Resources Control Board and the Regional Water Quality Control Board. This database is no longer updated by the reporting agency.

Date of Government Version: 03/12/2021	Source: State Water Resources Control Board
Date Data Arrived at EDR: 03/16/2021	Telephone: 916-445-3846
Date Made Active in Reports: 06/01/2021	Last EDR Contact: 06/08/2021
Number of Days to Update: 77	Next Scheduled EDR Contact: 09/27/2021
	Data Release Frequency: No Update Planned

## UIC: UIC Listing

A listing of wells identified as underground injection wells, in the California Oil and Gas Wells database.

Date of Government Version: 03/08/2021	Source: Department of Conservation
Date Data Arrived at EDR: 03/09/2021	Telephone: 916-445-2408
Date Made Active in Reports: 03/31/2021	Last EDR Contact: 06/03/2021
Number of Days to Update: 22	Next Scheduled EDR Contact: 09/20/2021
	Data Release Frequency: Varies

# GOVERNMENT RECORDS SEARCHED / DATA CURRENCY TRACKING

## UIC GEO: Underground Injection Control Sites (GEOTRACKER)

Underground control injection sites

Date of Government Version: 03/08/2021

Date Data Arrived at EDR: 03/09/2021

Date Made Active in Reports: 03/30/2021

Number of Days to Update: 21

Source: State Water Resource Control Board

Telephone: 866-480-1028

Last EDR Contact: 06/03/2021

Next Scheduled EDR Contact: 09/20/2021

Data Release Frequency: Varies

## WASTEWATER PITS: Oil Wastewater Pits Listing

Water officials discovered that oil producers have been dumping chemical-laden wastewater into hundreds of unlined pits that are operating without proper permits. Inspections completed by the Central Valley Regional Water Quality Control Board revealed the existence of previously unidentified waste sites. The water boards review found that more than one-third of the region's active disposal pits are operating without permission.

Date of Government Version: 11/19/2019

Date Data Arrived at EDR: 01/07/2020

Date Made Active in Reports: 03/09/2020

Number of Days to Update: 62

Source: RWQCB, Central Valley Region

Telephone: 559-445-5577

Last EDR Contact: 07/01/2021

Next Scheduled EDR Contact: 10/18/2021

Data Release Frequency: Varies

## WDS: Waste Discharge System

Sites which have been issued waste discharge requirements.

Date of Government Version: 06/19/2007

Date Data Arrived at EDR: 06/20/2007

Date Made Active in Reports: 06/29/2007

Number of Days to Update: 9

Source: State Water Resources Control Board

Telephone: 916-341-5227

Last EDR Contact: 08/10/2021

Next Scheduled EDR Contact: 11/29/2021

Data Release Frequency: No Update Planned

## WIP: Well Investigation Program Case List

Well Investigation Program case in the San Gabriel and San Fernando Valley area.

Date of Government Version: 07/03/2009

Date Data Arrived at EDR: 07/21/2009

Date Made Active in Reports: 08/03/2009

Number of Days to Update: 13

Source: Los Angeles Water Quality Control Board

Telephone: 213-576-6726

Last EDR Contact: 06/15/2021

Next Scheduled EDR Contact: 10/04/2021

Data Release Frequency: No Update Planned

## MILITARY PRIV SITES: Military Privatized Sites (GEOTRACKER)

Military privatized sites

Date of Government Version: 03/08/2021

Date Data Arrived at EDR: 03/09/2021

Date Made Active in Reports: 03/30/2021

Number of Days to Update: 21

Source: State Water Resources Control Board

Telephone: 866-480-1028

Last EDR Contact: 06/03/2021

Next Scheduled EDR Contact: 09/20/2021

Data Release Frequency: Varies

## PROJECT: Project Sites (GEOTRACKER)

Projects sites

Date of Government Version: 03/08/2021

Date Data Arrived at EDR: 03/09/2021

Date Made Active in Reports: 03/30/2021

Number of Days to Update: 21

Source: State Water Resources Control Board

Telephone: 866-480-1028

Last EDR Contact: 06/03/2021

Next Scheduled EDR Contact: 09/20/2021

Data Release Frequency: Varies

## WDR: Waste Discharge Requirements Listing

In general, the Waste Discharge Requirements (WDRs) Program (sometimes also referred to as the "Non Chapter 15 (Non 15) Program") regulates point discharges that are exempt pursuant to Subsection 20090 of Title 27 and not subject to the Federal Water Pollution Control Act. Exemptions from Title 27 may be granted for nine categories of discharges (e.g., sewage, wastewater, etc.) that meet, and continue to meet, the preconditions listed for each specific exemption. The scope of the WDRs Program also includes the discharge of wastes classified as inert, pursuant to section 20230 of Title 27.



# GOVERNMENT RECORDS SEARCHED / DATA CURRENCY TRACKING

Date of Government Version: 03/09/2021  
Date Data Arrived at EDR: 03/09/2021  
Date Made Active in Reports: 03/31/2021  
Number of Days to Update: 22

Source: State Water Resources Control Board  
Telephone: 916-341-5810  
Last EDR Contact: 06/07/2021  
Next Scheduled EDR Contact: 09/20/2021  
Data Release Frequency: Quarterly

## CIWQS: California Integrated Water Quality System

The California Integrated Water Quality System (CIWQS) is a computer system used by the State and Regional Water Quality Control Boards to track information about places of environmental interest, manage permits and other orders, track inspections, and manage violations and enforcement activities.

Date of Government Version: 11/30/2020  
Date Data Arrived at EDR: 12/01/2020  
Date Made Active in Reports: 02/12/2021  
Number of Days to Update: 73

Source: State Water Resources Control Board  
Telephone: 866-794-4977  
Last EDR Contact: 05/19/2021  
Next Scheduled EDR Contact: 09/13/2021  
Data Release Frequency: Varies

## CERS: CalEPA Regulated Site Portal Data

The CalEPA Regulated Site Portal database combines data about environmentally regulated sites and facilities in California into a single database. It combines data from a variety of state and federal databases, and provides an overview of regulated activities across the spectrum of environmental programs for any given location in California. These activities include hazardous materials and waste, state and federal cleanups, impacted ground and surface waters, and toxic materials

Date of Government Version: 04/19/2021  
Date Data Arrived at EDR: 04/20/2021  
Date Made Active in Reports: 07/07/2021  
Number of Days to Update: 78

Source: California Environmental Protection Agency  
Telephone: 916-323-2514  
Last EDR Contact: 07/15/2021  
Next Scheduled EDR Contact: 11/01/2021  
Data Release Frequency: Varies

## NON-CASE INFO: Non-Case Information Sites (GEOTRACKER)

Non-Case Information sites

Date of Government Version: 03/08/2021  
Date Data Arrived at EDR: 03/09/2021  
Date Made Active in Reports: 03/30/2021  
Number of Days to Update: 21

Source: State Water Resources Control Board  
Telephone: 866-480-1028  
Last EDR Contact: 06/03/2021  
Next Scheduled EDR Contact: 09/20/2021  
Data Release Frequency: Varies

## OTHER OIL GAS: Other Oil & Gas Projects Sites (GEOTRACKER)

Other Oil & Gas Projects sites

Date of Government Version: 03/08/2021  
Date Data Arrived at EDR: 03/09/2021  
Date Made Active in Reports: 03/30/2021  
Number of Days to Update: 21

Source: State Water Resources Control Board  
Telephone: 866-480-1028  
Last EDR Contact: 06/03/2021  
Next Scheduled EDR Contact: 09/20/2021  
Data Release Frequency: Varies

## PROD WATER PONDS: Produced Water Ponds Sites (GEOTRACKER)

Produced water ponds sites

Date of Government Version: 03/08/2021  
Date Data Arrived at EDR: 03/09/2021  
Date Made Active in Reports: 03/30/2021  
Number of Days to Update: 21

Source: State Water Resources Control Board  
Telephone: 866-480-1028  
Last EDR Contact: 06/03/2021  
Next Scheduled EDR Contact: 09/20/2021  
Data Release Frequency: Varies

## SAMPLING POINT: Sampling Point ? Public Sites (GEOTRACKER)

Sampling point - public sites

# GOVERNMENT RECORDS SEARCHED / DATA CURRENCY TRACKING

Date of Government Version: 03/08/2021  
Date Data Arrived at EDR: 03/09/2021  
Date Made Active in Reports: 03/30/2021  
Number of Days to Update: 21

Source: State Water Resources Control Board  
Telephone: 866-480-1028  
Last EDR Contact: 06/03/2021  
Next Scheduled EDR Contact: 09/20/2021  
Data Release Frequency: Varies

## WELL STIM PROJ: Well Stimulation Project (GEOTRACKER)

Includes areas of groundwater monitoring plans, a depiction of the monitoring network, and the facilities, boundaries, and subsurface characteristics of the oilfield and the features (oil and gas wells, produced water ponds, UIC wells, water supply wells, etc?) being monitored

Date of Government Version: 03/08/2021  
Date Data Arrived at EDR: 03/09/2021  
Date Made Active in Reports: 03/30/2021  
Number of Days to Update: 21

Source: State Water Resources Control Board  
Telephone: 866-480-1028  
Last EDR Contact: 06/03/2021  
Next Scheduled EDR Contact: 09/20/2021  
Data Release Frequency: Varies

## PCS ENF: Enforcement data

No description is available for this data

Date of Government Version: 12/31/2014  
Date Data Arrived at EDR: 02/05/2015  
Date Made Active in Reports: 03/06/2015  
Number of Days to Update: 29

Source: EPA  
Telephone: 202-564-2497  
Last EDR Contact: 06/30/2021  
Next Scheduled EDR Contact: 10/18/2021  
Data Release Frequency: No Update Planned

## PCS INACTIVE: Listing of Inactive PCS Permits

An inactive permit is a facility that has shut down or is no longer discharging.

Date of Government Version: 11/05/2014  
Date Data Arrived at EDR: 01/06/2015  
Date Made Active in Reports: 05/06/2015  
Number of Days to Update: 120

Source: EPA  
Telephone: 202-564-2496  
Last EDR Contact: 06/30/2021  
Next Scheduled EDR Contact: 10/18/2021  
Data Release Frequency: No Update Planned

## PCS: Permit Compliance System

PCS is a computerized management information system that contains data on National Pollutant Discharge Elimination System (NPDES) permit holding facilities. PCS tracks the permit, compliance, and enforcement status of NPDES facilities.

Date of Government Version: 07/14/2011  
Date Data Arrived at EDR: 08/05/2011  
Date Made Active in Reports: 09/29/2011  
Number of Days to Update: 55

Source: EPA, Office of Water  
Telephone: 202-564-2496  
Last EDR Contact: 06/30/2021  
Next Scheduled EDR Contact: 10/18/2021  
Data Release Frequency: No Update Planned

## MINES MRDS: Mineral Resources Data System

Mineral Resources Data System

Date of Government Version: 04/06/2018  
Date Data Arrived at EDR: 10/21/2019  
Date Made Active in Reports: 10/24/2019  
Number of Days to Update: 3

Source: USGS  
Telephone: 703-648-6533  
Last EDR Contact: 05/27/2021  
Next Scheduled EDR Contact: 09/06/2021  
Data Release Frequency: Varies

## HWTS: Hazardous Waste Tracking System

DTSC maintains the Hazardous Waste Tracking System that stores ID number information since the early 1980s and manifest data since 1993. The system collects both manifest copies from the generator and destination facility.

# GOVERNMENT RECORDS SEARCHED / DATA CURRENCY TRACKING

Date of Government Version: 04/08/2021  
Date Data Arrived at EDR: 04/09/2021  
Date Made Active in Reports: 04/20/2021  
Number of Days to Update: 11

Source: Department of Toxic Substances Control  
Telephone: 916-324-2444  
Last EDR Contact: 06/29/2021  
Next Scheduled EDR Contact: 10/18/2021  
Data Release Frequency: Varies

## **EDR HIGH RISK HISTORICAL RECORDS**

### ***EDR Exclusive Records***

#### **EDR MGP: EDR Proprietary Manufactured Gas Plants**

The EDR Proprietary Manufactured Gas Plant Database includes records of coal gas plants (manufactured gas plants) compiled by EDR's researchers. Manufactured gas sites were used in the United States from the 1800's to 1950's to produce a gas that could be distributed and used as fuel. These plants used whale oil, rosin, coal, or a mixture of coal, oil, and water that also produced a significant amount of waste. Many of the byproducts of the gas production, such as coal tar (oily waste containing volatile and non-volatile chemicals), sludges, oils and other compounds are potentially hazardous to human health and the environment. The byproduct from this process was frequently disposed of directly at the plant site and can remain or spread slowly, serving as a continuous source of soil and groundwater contamination.

Date of Government Version: N/A  
Date Data Arrived at EDR: N/A  
Date Made Active in Reports: N/A  
Number of Days to Update: N/A

Source: EDR, Inc.  
Telephone: N/A  
Last EDR Contact: N/A  
Next Scheduled EDR Contact: N/A  
Data Release Frequency: No Update Planned

#### **EDR Hist Auto: EDR Exclusive Historical Auto Stations**

EDR has searched selected national collections of business directories and has collected listings of potential gas station/filling station/service station sites that were available to EDR researchers. EDR's review was limited to those categories of sources that might, in EDR's opinion, include gas station/filling station/service station establishments. The categories reviewed included, but were not limited to gas, gas station, gasoline station, filling station, auto, automobile repair, auto service station, service station, etc. This database falls within a category of information EDR classifies as "High Risk Historical Records", or HRHR. EDR's HRHR effort presents unique and sometimes proprietary data about past sites and operations that typically create environmental concerns, but may not show up in current government records searches.

Date of Government Version: N/A  
Date Data Arrived at EDR: N/A  
Date Made Active in Reports: N/A  
Number of Days to Update: N/A

Source: EDR, Inc.  
Telephone: N/A  
Last EDR Contact: N/A  
Next Scheduled EDR Contact: N/A  
Data Release Frequency: Varies

#### **EDR Hist Cleaner: EDR Exclusive Historical Cleaners**

EDR has searched selected national collections of business directories and has collected listings of potential dry cleaner sites that were available to EDR researchers. EDR's review was limited to those categories of sources that might, in EDR's opinion, include dry cleaning establishments. The categories reviewed included, but were not limited to dry cleaners, cleaners, laundry, laundromat, cleaning/laundry, wash & dry etc. This database falls within a category of information EDR classifies as "High Risk Historical Records", or HRHR. EDR's HRHR effort presents unique and sometimes proprietary data about past sites and operations that typically create environmental concerns, but may not show up in current government records searches.

Date of Government Version: N/A  
Date Data Arrived at EDR: N/A  
Date Made Active in Reports: N/A  
Number of Days to Update: N/A

Source: EDR, Inc.  
Telephone: N/A  
Last EDR Contact: N/A  
Next Scheduled EDR Contact: N/A  
Data Release Frequency: Varies

## **EDR RECOVERED GOVERNMENT ARCHIVES**

### ***Exclusive Recovered Govt. Archives***

# GOVERNMENT RECORDS SEARCHED / DATA CURRENCY TRACKING

## RGA LF: Recovered Government Archive Solid Waste Facilities List

The EDR Recovered Government Archive Landfill database provides a list of landfills derived from historical databases and includes many records that no longer appear in current government lists. Compiled from Records formerly available from the Department of Resources Recycling and Recovery in California.

Date of Government Version: N/A	Source: Department of Resources Recycling and Recovery
Date Data Arrived at EDR: 07/01/2013	Telephone: N/A
Date Made Active in Reports: 01/13/2014	Last EDR Contact: 06/01/2012
Number of Days to Update: 196	Next Scheduled EDR Contact: N/A
	Data Release Frequency: Varies

## RGA LUST: Recovered Government Archive Leaking Underground Storage Tank

The EDR Recovered Government Archive Leaking Underground Storage Tank database provides a list of LUST incidents derived from historical databases and includes many records that no longer appear in current government lists. Compiled from Records formerly available from the State Water Resources Control Board in California.

Date of Government Version: N/A	Source: State Water Resources Control Board
Date Data Arrived at EDR: 07/01/2013	Telephone: N/A
Date Made Active in Reports: 12/30/2013	Last EDR Contact: 06/01/2012
Number of Days to Update: 182	Next Scheduled EDR Contact: N/A
	Data Release Frequency: Varies

## COUNTY RECORDS

### ALAMEDA COUNTY:

#### CS ALAMEDA: Contaminated Sites

A listing of contaminated sites overseen by the Toxic Release Program (oil and groundwater contamination from chemical releases and spills) and the Leaking Underground Storage Tank Program (soil and ground water contamination from leaking petroleum USTs).

Date of Government Version: 01/09/2019	Source: Alameda County Environmental Health Services
Date Data Arrived at EDR: 01/11/2019	Telephone: 510-567-6700
Date Made Active in Reports: 03/05/2019	Last EDR Contact: 06/29/2021
Number of Days to Update: 53	Next Scheduled EDR Contact: 10/18/2021
	Data Release Frequency: Semi-Annually

#### UST ALAMEDA: Underground Tanks

Underground storage tank sites located in Alameda county.

Date of Government Version: 03/17/2021	Source: Alameda County Environmental Health Services
Date Data Arrived at EDR: 03/18/2021	Telephone: 510-567-6700
Date Made Active in Reports: 03/25/2021	Last EDR Contact: 06/29/2021
Number of Days to Update: 7	Next Scheduled EDR Contact: 10/18/2021
	Data Release Frequency: Semi-Annually

### AMADOR COUNTY:

#### CUPA AMADOR: CUPA Facility List

Cupa Facility List

Date of Government Version: 02/02/2021	Source: Amador County Environmental Health
Date Data Arrived at EDR: 02/04/2021	Telephone: 209-223-6439
Date Made Active in Reports: 04/23/2021	Last EDR Contact: 07/26/2021
Number of Days to Update: 78	Next Scheduled EDR Contact: 11/15/2021
	Data Release Frequency: Varies

### BUTTE COUNTY:

# GOVERNMENT RECORDS SEARCHED / DATA CURRENCY TRACKING

CUPA BUTTE: CUPA Facility Listing  
Cupa facility list.

Date of Government Version: 04/21/2017  
Date Data Arrived at EDR: 04/25/2017  
Date Made Active in Reports: 08/09/2017  
Number of Days to Update: 106

Source: Public Health Department  
Telephone: 530-538-7149  
Last EDR Contact: 06/29/2021  
Next Scheduled EDR Contact: 10/18/2021  
Data Release Frequency: No Update Planned

CALVERAS COUNTY:

CUPA CALVERAS: CUPA Facility Listing  
Cupa Facility Listing

Date of Government Version: 06/15/2021  
Date Data Arrived at EDR: 06/16/2021  
Date Made Active in Reports: 07/02/2021  
Number of Days to Update: 16

Source: Calveras County Environmental Health  
Telephone: 209-754-6399  
Last EDR Contact: 06/15/2021  
Next Scheduled EDR Contact: 10/04/2021  
Data Release Frequency: Quarterly

COLUSA COUNTY:

CUPA COLUSA: CUPA Facility List  
Cupa facility list.

Date of Government Version: 04/06/2020  
Date Data Arrived at EDR: 04/23/2020  
Date Made Active in Reports: 07/10/2020  
Number of Days to Update: 78

Source: Health & Human Services  
Telephone: 530-458-0396  
Last EDR Contact: 07/26/2021  
Next Scheduled EDR Contact: 11/15/2021  
Data Release Frequency: Semi-Annually

CONTRA COSTA COUNTY:

SL CONTRA COSTA: Site List

List includes sites from the underground tank, hazardous waste generator and business plan/2185 programs.

Date of Government Version: 04/21/2021  
Date Data Arrived at EDR: 04/22/2021  
Date Made Active in Reports: 07/12/2021  
Number of Days to Update: 81

Source: Contra Costa Health Services Department  
Telephone: 925-646-2286  
Last EDR Contact: 07/20/2021  
Next Scheduled EDR Contact: 11/08/2021  
Data Release Frequency: Semi-Annually

DEL NORTE COUNTY:

CUPA DEL NORTE: CUPA Facility List  
Cupa Facility list

Date of Government Version: 12/17/2020  
Date Data Arrived at EDR: 01/28/2021  
Date Made Active in Reports: 04/16/2021  
Number of Days to Update: 78

Source: Del Norte County Environmental Health Division  
Telephone: 707-465-0426  
Last EDR Contact: 07/20/2021  
Next Scheduled EDR Contact: 11/08/2021  
Data Release Frequency: Varies

EL DORADO COUNTY:

# GOVERNMENT RECORDS SEARCHED / DATA CURRENCY TRACKING

## CUPA EL DORADO: CUPA Facility List CUPA facility list.

Date of Government Version: 05/10/2021  
Date Data Arrived at EDR: 05/12/2021  
Date Made Active in Reports: 07/26/2021  
Number of Days to Update: 75

Source: El Dorado County Environmental Management Department  
Telephone: 530-621-6623  
Last EDR Contact: 07/20/2021  
Next Scheduled EDR Contact: 11/08/2021  
Data Release Frequency: Varies

## FRESNO COUNTY:

### CUPA FRESNO: CUPA Resources List

Certified Unified Program Agency. CUPA's are responsible for implementing a unified hazardous materials and hazardous waste management regulatory program. The agency provides oversight of businesses that deal with hazardous materials, operate underground storage tanks or aboveground storage tanks.

Date of Government Version: 01/14/2021  
Date Data Arrived at EDR: 01/15/2021  
Date Made Active in Reports: 04/05/2021  
Number of Days to Update: 80

Source: Dept. of Community Health  
Telephone: 559-445-3271  
Last EDR Contact: 06/23/2021  
Next Scheduled EDR Contact: 10/11/2021  
Data Release Frequency: Semi-Annually

## GLENN COUNTY:

### CUPA GLENN: CUPA Facility List Cupa facility list

Date of Government Version: 01/22/2018  
Date Data Arrived at EDR: 01/24/2018  
Date Made Active in Reports: 03/14/2018  
Number of Days to Update: 49

Source: Glenn County Air Pollution Control District  
Telephone: 830-934-6500  
Last EDR Contact: 07/13/2021  
Next Scheduled EDR Contact: 11/01/2021  
Data Release Frequency: No Update Planned

## HUMBOLDT COUNTY:

### CUPA HUMBOLDT: CUPA Facility List CUPA facility list.

Date of Government Version: 05/17/2021  
Date Data Arrived at EDR: 05/18/2021  
Date Made Active in Reports: 05/20/2021  
Number of Days to Update: 2

Source: Humboldt County Environmental Health  
Telephone: N/A  
Last EDR Contact: 08/10/2021  
Next Scheduled EDR Contact: 11/29/2021  
Data Release Frequency: Semi-Annually

## IMPERIAL COUNTY:

### CUPA IMPERIAL: CUPA Facility List Cupa facility list.

Date of Government Version: 04/14/2021  
Date Data Arrived at EDR: 04/15/2021  
Date Made Active in Reports: 07/06/2021  
Number of Days to Update: 82

Source: San Diego Border Field Office  
Telephone: 760-339-2777  
Last EDR Contact: 07/13/2021  
Next Scheduled EDR Contact: 11/01/2021  
Data Release Frequency: Varies

## INYO COUNTY:

# GOVERNMENT RECORDS SEARCHED / DATA CURRENCY TRACKING

## CUPA INYO: CUPA Facility List Cupa facility list.

Date of Government Version: 04/02/2018  
Date Data Arrived at EDR: 04/03/2018  
Date Made Active in Reports: 06/14/2018  
Number of Days to Update: 72

Source: Inyo County Environmental Health Services  
Telephone: 760-878-0238  
Last EDR Contact: 08/10/2021  
Next Scheduled EDR Contact: 11/29/2021  
Data Release Frequency: Varies

## KERN COUNTY:

### CUPA KERN: CUPA Facility List

A listing of sites included in the Kern County Hazardous Material Business Plan.

Date of Government Version: 04/22/2021  
Date Data Arrived at EDR: 04/30/2021  
Date Made Active in Reports: 07/19/2021  
Number of Days to Update: 80

Source: Kern County Public Health  
Telephone: 661-321-3000  
Last EDR Contact: 08/10/2021  
Next Scheduled EDR Contact: 11/15/2021  
Data Release Frequency: Varies

### UST KERN: Underground Storage Tank Sites & Tank Listing Kern County Sites and Tanks Listing.

Date of Government Version: 01/19/2021  
Date Data Arrived at EDR: 01/21/2021  
Date Made Active in Reports: 01/28/2021  
Number of Days to Update: 7

Source: Kern County Environment Health Services Department  
Telephone: 661-862-8700  
Last EDR Contact: 08/10/2021  
Next Scheduled EDR Contact: 11/15/2021  
Data Release Frequency: Quarterly

## KINGS COUNTY:

### CUPA KINGS: CUPA Facility List

A listing of sites included in the county's Certified Unified Program Agency database. California's Secretary for Environmental Protection established the unified hazardous materials and hazardous waste regulatory program as required by chapter 6.11 of the California Health and Safety Code. The Unified Program consolidates the administration, permits, inspections, and enforcement activities.

Date of Government Version: 12/03/2020  
Date Data Arrived at EDR: 01/26/2021  
Date Made Active in Reports: 04/14/2021  
Number of Days to Update: 78

Source: Kings County Department of Public Health  
Telephone: 559-584-1411  
Last EDR Contact: 08/10/2021  
Next Scheduled EDR Contact: 11/29/2021  
Data Release Frequency: Varies

## LAKE COUNTY:

### CUPA LAKE: CUPA Facility List Cupa facility list

Date of Government Version: 05/10/2021  
Date Data Arrived at EDR: 05/12/2021  
Date Made Active in Reports: 07/26/2021  
Number of Days to Update: 75

Source: Lake County Environmental Health  
Telephone: 707-263-1164  
Last EDR Contact: 07/06/2021  
Next Scheduled EDR Contact: 10/25/2021  
Data Release Frequency: Varies

## LASSEN COUNTY:



# GOVERNMENT RECORDS SEARCHED / DATA CURRENCY TRACKING

## CUPA LASSEN: CUPA Facility List Cupa facility list

Date of Government Version: 07/31/2020  
Date Data Arrived at EDR: 08/21/2020  
Date Made Active in Reports: 11/09/2020  
Number of Days to Update: 80

Source: Lassen County Environmental Health  
Telephone: 530-251-8528  
Last EDR Contact: 07/13/2021  
Next Scheduled EDR Contact: 11/01/2021  
Data Release Frequency: Varies

## LOS ANGELES COUNTY:

### AOCONCERN: Key Areas of Concerns in Los Angeles County

San Gabriel Valley areas where VOC contamination is at or above the MCL as designated by region 9 EPA office. Date of Government Version: 3/30/2009 Exide Site area is a cleanup plan of lead-impacted soil surrounding the former Exide Facility as designated by the DTSC. Date of Government Version: 7/17/2017

Date of Government Version: 03/30/2009  
Date Data Arrived at EDR: 03/31/2009  
Date Made Active in Reports: 10/23/2009  
Number of Days to Update: 206

Source: N/A  
Telephone: N/A  
Last EDR Contact: 06/08/2021  
Next Scheduled EDR Contact: 09/27/2021  
Data Release Frequency: No Update Planned

### HMS LOS ANGELES: HMS: Street Number List

Industrial Waste and Underground Storage Tank Sites.

Date of Government Version: 04/08/2021  
Date Data Arrived at EDR: 04/13/2021  
Date Made Active in Reports: 06/28/2021  
Number of Days to Update: 76

Source: Department of Public Works  
Telephone: 626-458-3517  
Last EDR Contact: 06/29/2021  
Next Scheduled EDR Contact: 10/18/2021  
Data Release Frequency: Semi-Annually

### LF LOS ANGELES: List of Solid Waste Facilities

Solid Waste Facilities in Los Angeles County.

Date of Government Version: 04/12/2021  
Date Data Arrived at EDR: 04/13/2021  
Date Made Active in Reports: 06/28/2021  
Number of Days to Update: 76

Source: La County Department of Public Works  
Telephone: 818-458-5185  
Last EDR Contact: 07/09/2021  
Next Scheduled EDR Contact: 10/25/2021  
Data Release Frequency: Varies

### LF LOS ANGELES CITY: City of Los Angeles Landfills

Landfills owned and maintained by the City of Los Angeles.

Date of Government Version: 01/01/2021  
Date Data Arrived at EDR: 02/18/2021  
Date Made Active in Reports: 05/10/2021  
Number of Days to Update: 81

Source: Engineering & Construction Division  
Telephone: 213-473-7869  
Last EDR Contact: 07/06/2021  
Next Scheduled EDR Contact: 10/25/2021  
Data Release Frequency: Varies

### LOS ANGELES AST: Active & Inactive AST Inventory

A listing of active & inactive above ground petroleum storage tank site locations, located in the City of Los Angeles.

Date of Government Version: 06/01/2019  
Date Data Arrived at EDR: 06/25/2019  
Date Made Active in Reports: 08/22/2019  
Number of Days to Update: 58

Source: Los Angeles Fire Department  
Telephone: 213-978-3800  
Last EDR Contact: 06/17/2021  
Next Scheduled EDR Contact: 10/04/2021  
Data Release Frequency: Varies

# GOVERNMENT RECORDS SEARCHED / DATA CURRENCY TRACKING

## LOS ANGELES CO LF METHANE: Methane Producing Landfills

This data was created on April 30, 2012 to represent known disposal sites in Los Angeles County that may produce and emanate methane gas. The shapefile contains disposal sites within Los Angeles County that once accepted degradable refuse material. Information used to create this data was extracted from a landfill survey performed by County Engineers (Major Waste System Map, 1973) as well as historical records from CalRecycle, Regional Water Quality Control Board, and Los Angeles County Department of Public Health

Date of Government Version: 02/04/2021	Source: Los Angeles County Department of Public Works
Date Data Arrived at EDR: 04/16/2021	Telephone: 626-458-6973
Date Made Active in Reports: 04/21/2021	Last EDR Contact: 07/12/2021
Number of Days to Update: 5	Next Scheduled EDR Contact: 10/25/2021
	Data Release Frequency: No Update Planned

## LOS ANGELES HM: Active & Inactive Hazardous Materials Inventory

A listing of active & inactive hazardous materials facility locations, located in the City of Los Angeles.

Date of Government Version: 04/19/2021	Source: Los Angeles Fire Department
Date Data Arrived at EDR: 06/17/2021	Telephone: 213-978-3800
Date Made Active in Reports: 06/28/2021	Last EDR Contact: 06/17/2021
Number of Days to Update: 11	Next Scheduled EDR Contact: 10/04/2021
	Data Release Frequency: Varies

## LOS ANGELES UST: Active & Inactive UST Inventory

A listing of active & inactive underground storage tank site locations and underground storage tank historical sites, located in the City of Los Angeles.

Date of Government Version: 06/01/2019	Source: Los Angeles Fire Department
Date Data Arrived at EDR: 06/25/2019	Telephone: 213-978-3800
Date Made Active in Reports: 08/22/2019	Last EDR Contact: 06/17/2021
Number of Days to Update: 58	Next Scheduled EDR Contact: 10/04/2021
	Data Release Frequency: Varies

## SITE MIT LOS ANGELES: Site Mitigation List

Industrial sites that have had some sort of spill or complaint.

Date of Government Version: 03/02/2021	Source: Community Health Services
Date Data Arrived at EDR: 04/16/2021	Telephone: 323-890-7806
Date Made Active in Reports: 07/06/2021	Last EDR Contact: 07/09/2021
Number of Days to Update: 81	Next Scheduled EDR Contact: 10/25/2021
	Data Release Frequency: Annually

## UST EL SEGUNDO: City of El Segundo Underground Storage Tank

Underground storage tank sites located in El Segundo city.

Date of Government Version: 01/21/2017	Source: City of El Segundo Fire Department
Date Data Arrived at EDR: 04/19/2017	Telephone: 310-524-2236
Date Made Active in Reports: 05/10/2017	Last EDR Contact: 07/06/2021
Number of Days to Update: 21	Next Scheduled EDR Contact: 10/25/2021
	Data Release Frequency: No Update Planned

## UST LONG BEACH: City of Long Beach Underground Storage Tank

Underground storage tank sites located in the city of Long Beach.

Date of Government Version: 04/22/2019	Source: City of Long Beach Fire Department
Date Data Arrived at EDR: 04/23/2019	Telephone: 562-570-2563
Date Made Active in Reports: 06/27/2019	Last EDR Contact: 07/13/2021
Number of Days to Update: 65	Next Scheduled EDR Contact: 11/01/2021
	Data Release Frequency: Varies

# GOVERNMENT RECORDS SEARCHED / DATA CURRENCY TRACKING

## UST TORRANCE: City of Torrance Underground Storage Tank

Underground storage tank sites located in the city of Torrance.

Date of Government Version: 02/02/2021  
Date Data Arrived at EDR: 04/28/2021  
Date Made Active in Reports: 07/13/2021  
Number of Days to Update: 76

Source: City of Torrance Fire Department  
Telephone: 310-618-2973  
Last EDR Contact: 07/13/2021  
Next Scheduled EDR Contact: 11/01/2021  
Data Release Frequency: Semi-Annually

## MADERA COUNTY:

### CUPA MADERA: CUPA Facility List

A listing of sites included in the county's Certified Unified Program Agency database. California's Secretary for Environmental Protection established the unified hazardous materials and hazardous waste regulatory program as required by chapter 6.11 of the California Health and Safety Code. The Unified Program consolidates the administration, permits, inspections, and enforcement activities.

Date of Government Version: 08/10/2020  
Date Data Arrived at EDR: 08/12/2020  
Date Made Active in Reports: 10/23/2020  
Number of Days to Update: 72

Source: Madera County Environmental Health  
Telephone: 559-675-7823  
Last EDR Contact: 08/10/2021  
Next Scheduled EDR Contact: 11/29/2021  
Data Release Frequency: Varies

## MARIN COUNTY:

### UST MARIN: Underground Storage Tank Sites

Currently permitted USTs in Marin County.

Date of Government Version: 09/26/2018  
Date Data Arrived at EDR: 10/04/2018  
Date Made Active in Reports: 11/02/2018  
Number of Days to Update: 29

Source: Public Works Department Waste Management  
Telephone: 415-473-6647  
Last EDR Contact: 06/22/2021  
Next Scheduled EDR Contact: 10/11/2021  
Data Release Frequency: No Update Planned

## MENDOCINO COUNTY:

### UST MENDOCINO: Mendocino County UST Database

A listing of underground storage tank locations in Mendocino County.

Date of Government Version: 03/24/2021  
Date Data Arrived at EDR: 04/07/2021  
Date Made Active in Reports: 06/24/2021  
Number of Days to Update: 78

Source: Department of Public Health  
Telephone: 707-463-4466  
Last EDR Contact: 05/18/2021  
Next Scheduled EDR Contact: 09/06/2021  
Data Release Frequency: Annually

## MERCED COUNTY:

### CUPA MERCED: CUPA Facility List

CUPA facility list.

Date of Government Version: 05/13/2021  
Date Data Arrived at EDR: 05/14/2021  
Date Made Active in Reports: 07/26/2021  
Number of Days to Update: 73

Source: Merced County Environmental Health  
Telephone: 209-381-1094  
Last EDR Contact: 08/09/2021  
Next Scheduled EDR Contact: 11/28/2021  
Data Release Frequency: Varies

## MONO COUNTY:

# GOVERNMENT RECORDS SEARCHED / DATA CURRENCY TRACKING

## CUPA MONO: CUPA Facility List CUPA Facility List

Date of Government Version: 02/22/2021  
Date Data Arrived at EDR: 03/02/2021  
Date Made Active in Reports: 05/19/2021  
Number of Days to Update: 78

Source: Mono County Health Department  
Telephone: 760-932-5580  
Last EDR Contact: 06/02/2021  
Next Scheduled EDR Contact: 09/06/3021  
Data Release Frequency: Varies

## MONTEREY COUNTY:

### CUPA MONTEREY: CUPA Facility Listing CUPA Program listing from the Environmental Health Division.

Date of Government Version: 06/23/2021  
Date Data Arrived at EDR: 06/23/2021  
Date Made Active in Reports: 06/24/2021  
Number of Days to Update: 1

Source: Monterey County Health Department  
Telephone: 831-796-1297  
Last EDR Contact: 06/22/2021  
Next Scheduled EDR Contact: 10/11/2021  
Data Release Frequency: Varies

## NAPA COUNTY:

### LUST NAPA: Sites With Reported Contamination A listing of leaking underground storage tank sites located in Napa county.

Date of Government Version: 01/09/2017  
Date Data Arrived at EDR: 01/11/2017  
Date Made Active in Reports: 03/02/2017  
Number of Days to Update: 50

Source: Napa County Department of Environmental Management  
Telephone: 707-253-4269  
Last EDR Contact: 05/18/2021  
Next Scheduled EDR Contact: 09/06/2021  
Data Release Frequency: No Update Planned

### UST NAPA: Closed and Operating Underground Storage Tank Sites Underground storage tank sites located in Napa county.

Date of Government Version: 09/05/2019  
Date Data Arrived at EDR: 09/09/2019  
Date Made Active in Reports: 10/31/2019  
Number of Days to Update: 52

Source: Napa County Department of Environmental Management  
Telephone: 707-253-4269  
Last EDR Contact: 05/18/2021  
Next Scheduled EDR Contact: 09/06/2021  
Data Release Frequency: No Update Planned

## NEVADA COUNTY:

### CUPA NEVADA: CUPA Facility List CUPA facility list.

Date of Government Version: 04/28/2021  
Date Data Arrived at EDR: 04/29/2021  
Date Made Active in Reports: 07/15/2021  
Number of Days to Update: 77

Source: Community Development Agency  
Telephone: 530-265-1467  
Last EDR Contact: 07/20/2021  
Next Scheduled EDR Contact: 11/08/2021  
Data Release Frequency: Varies

## ORANGE COUNTY:

### IND\_SITE ORANGE: List of Industrial Site Cleanups Petroleum and non-petroleum spills.

# GOVERNMENT RECORDS SEARCHED / DATA CURRENCY TRACKING

Date of Government Version: 03/01/2021  
Date Data Arrived at EDR: 04/30/2021  
Date Made Active in Reports: 07/19/2021  
Number of Days to Update: 80

Source: Health Care Agency  
Telephone: 714-834-3446  
Last EDR Contact: 07/29/2021  
Next Scheduled EDR Contact: 11/15/2021  
Data Release Frequency: Annually

LUST ORANGE: List of Underground Storage Tank Cleanups  
Orange County Underground Storage Tank Cleanups (LUST).

Date of Government Version: 03/01/2021  
Date Data Arrived at EDR: 05/03/2021  
Date Made Active in Reports: 05/12/2021  
Number of Days to Update: 9

Source: Health Care Agency  
Telephone: 714-834-3446  
Last EDR Contact: 04/29/2021  
Next Scheduled EDR Contact: 11/15/2021  
Data Release Frequency: Quarterly

UST ORANGE: List of Underground Storage Tank Facilities  
Orange County Underground Storage Tank Facilities (UST).

Date of Government Version: 04/29/2021  
Date Data Arrived at EDR: 04/30/2021  
Date Made Active in Reports: 07/19/2021  
Number of Days to Update: 80

Source: Health Care Agency  
Telephone: 714-834-3446  
Last EDR Contact: 07/29/2021  
Next Scheduled EDR Contact: 11/15/2021  
Data Release Frequency: Quarterly

PLACER COUNTY:

MS PLACER: Master List of Facilities

List includes aboveground tanks, underground tanks and cleanup sites.

Date of Government Version: 05/25/2021  
Date Data Arrived at EDR: 05/26/2021  
Date Made Active in Reports: 06/01/2021  
Number of Days to Update: 6

Source: Placer County Health and Human Services  
Telephone: 530-745-2363  
Last EDR Contact: 05/25/2021  
Next Scheduled EDR Contact: 09/13/2021  
Data Release Frequency: Semi-Annually

PLUMAS COUNTY:

CUPA PLUMAS: CUPA Facility List

Plumas County CUPA Program facilities.

Date of Government Version: 03/31/2019  
Date Data Arrived at EDR: 04/23/2019  
Date Made Active in Reports: 06/26/2019  
Number of Days to Update: 64

Source: Plumas County Environmental Health  
Telephone: 530-283-6355  
Last EDR Contact: 07/13/2021  
Next Scheduled EDR Contact: 11/01/2021  
Data Release Frequency: Varies

RIVERSIDE COUNTY:

LUST RIVERSIDE: Listing of Underground Tank Cleanup Sites  
Riverside County Underground Storage Tank Cleanup Sites (LUST).

Date of Government Version: 06/29/2021  
Date Data Arrived at EDR: 06/30/2021  
Date Made Active in Reports: 07/14/2021  
Number of Days to Update: 14

Source: Department of Environmental Health  
Telephone: 951-358-5055  
Last EDR Contact: 06/08/2021  
Next Scheduled EDR Contact: 09/27/2021  
Data Release Frequency: Quarterly

# GOVERNMENT RECORDS SEARCHED / DATA CURRENCY TRACKING

## UST RIVERSIDE: Underground Storage Tank Tank List

Underground storage tank sites located in Riverside county.

Date of Government Version: 06/29/2021  
Date Data Arrived at EDR: 06/30/2021  
Date Made Active in Reports: 07/14/2021  
Number of Days to Update: 14

Source: Department of Environmental Health  
Telephone: 951-358-5055  
Last EDR Contact: 06/07/2021  
Next Scheduled EDR Contact: 09/27/2021  
Data Release Frequency: Quarterly

## SACRAMENTO COUNTY:

### CS SACRAMENTO: Toxic Site Clean-Up List

List of sites where unauthorized releases of potentially hazardous materials have occurred.

Date of Government Version: 03/30/2021  
Date Data Arrived at EDR: 04/01/2021  
Date Made Active in Reports: 06/23/2021  
Number of Days to Update: 83

Source: Sacramento County Environmental Management  
Telephone: 916-875-8406  
Last EDR Contact: 07/01/2021  
Next Scheduled EDR Contact: 10/11/2021  
Data Release Frequency: Quarterly

### ML SACRAMENTO: Master Hazardous Materials Facility List

Any business that has hazardous materials on site - hazardous material storage sites, underground storage tanks, waste generators.

Date of Government Version: 03/30/2021  
Date Data Arrived at EDR: 04/01/2021  
Date Made Active in Reports: 06/25/2021  
Number of Days to Update: 85

Source: Sacramento County Environmental Management  
Telephone: 916-875-8406  
Last EDR Contact: 08/04/2021  
Next Scheduled EDR Contact: 10/11/2021  
Data Release Frequency: Quarterly

## SAN BENITO COUNTY:

### CUPA SAN BENITO: CUPA Facility List

Cupa facility list

Date of Government Version: 04/28/2021  
Date Data Arrived at EDR: 04/29/2021  
Date Made Active in Reports: 05/03/2021  
Number of Days to Update: 4

Source: San Benito County Environmental Health  
Telephone: N/A  
Last EDR Contact: 07/26/2021  
Next Scheduled EDR Contact: 11/15/2021  
Data Release Frequency: Varies

## SAN BERNARDINO COUNTY:

### PERMITS SAN BERNARDINO: Hazardous Material Permits

This listing includes underground storage tanks, medical waste handlers/generators, hazardous materials handlers, hazardous waste generators, and waste oil generators/handlers.

Date of Government Version: 05/19/2021  
Date Data Arrived at EDR: 05/19/2021  
Date Made Active in Reports: 06/07/2021  
Number of Days to Update: 19

Source: San Bernardino County Fire Department Hazardous Materials Division  
Telephone: 909-387-3041  
Last EDR Contact: 07/27/2021  
Next Scheduled EDR Contact: 11/15/2021  
Data Release Frequency: Quarterly

## SAN DIEGO COUNTY:

# GOVERNMENT RECORDS SEARCHED / DATA CURRENCY TRACKING

## HMMD SAN DIEGO: Hazardous Materials Management Division Database

The database includes: HE58 - This report contains the business name, site address, business phone number, establishment 'H' permit number, type of permit, and the business status. HE17 - In addition to providing the same information provided in the HE58 listing, HE17 provides inspection dates, violations received by the establishment, hazardous waste generated, the quantity, method of storage, treatment/disposal of waste and the hauler, and information on underground storage tanks. Unauthorized Release List - Includes a summary of environmental contamination cases in San Diego County (underground tank cases, non-tank cases, groundwater contamination, and soil contamination are included.)

Date of Government Version: 03/02/2021  
Date Data Arrived at EDR: 03/03/2021  
Date Made Active in Reports: 05/21/2021  
Number of Days to Update: 79

Source: Hazardous Materials Management Division  
Telephone: 619-338-2268  
Last EDR Contact: 05/28/2021  
Next Scheduled EDR Contact: 09/13/2021  
Data Release Frequency: Quarterly

## LF SAN DIEGO: Solid Waste Facilities

San Diego County Solid Waste Facilities.

Date of Government Version: 10/01/2020  
Date Data Arrived at EDR: 11/23/2020  
Date Made Active in Reports: 02/08/2021  
Number of Days to Update: 77

Source: Department of Health Services  
Telephone: 619-338-2209  
Last EDR Contact: 07/27/2021  
Next Scheduled EDR Contact: 11/01/2021  
Data Release Frequency: Varies

## SAN DIEGO CO LOP: Local Oversight Program Listing

A listing of all LOP release sites that are or were under the County of San Diego's jurisdiction. Included are closed or transferred cases, open cases, and cases that did not have a case type indicated. The cases without a case type are mostly complaints; however, some of them could be LOP cases.

Date of Government Version: 07/14/2020  
Date Data Arrived at EDR: 07/16/2020  
Date Made Active in Reports: 09/29/2020  
Number of Days to Update: 75

Source: Department of Environmental Health  
Telephone: 858-505-6874  
Last EDR Contact: 07/13/2021  
Next Scheduled EDR Contact: 11/01/2021  
Data Release Frequency: Varies

## SAN DIEGO CO SAM: Environmental Case Listing

The listing contains all underground tank release cases and projects pertaining to properties contaminated with hazardous substances that are actively under review by the Site Assessment and Mitigation Program.

Date of Government Version: 03/23/2010  
Date Data Arrived at EDR: 06/15/2010  
Date Made Active in Reports: 07/09/2010  
Number of Days to Update: 24

Source: San Diego County Department of Environmental Health  
Telephone: 619-338-2371  
Last EDR Contact: 05/25/2021  
Next Scheduled EDR Contact: 09/13/2021  
Data Release Frequency: No Update Planned

## SAN FRANCISCO COUNTY:

### CUPA SAN FRANCISCO CO: CUPA Facility Listing

Cupa facilities

Date of Government Version: 05/06/2021  
Date Data Arrived at EDR: 05/07/2021  
Date Made Active in Reports: 07/23/2021  
Number of Days to Update: 77

Source: San Francisco County Department of Environmental Health  
Telephone: 415-252-3896  
Last EDR Contact: 07/27/2021  
Next Scheduled EDR Contact: 11/15/2021  
Data Release Frequency: Varies

### LUST SAN FRANCISCO: Local Oversight Facilities

A listing of leaking underground storage tank sites located in San Francisco county.



# GOVERNMENT RECORDS SEARCHED / DATA CURRENCY TRACKING

Date of Government Version: 09/19/2008  
Date Data Arrived at EDR: 09/19/2008  
Date Made Active in Reports: 09/29/2008  
Number of Days to Update: 10

Source: Department Of Public Health San Francisco County  
Telephone: 415-252-3920  
Last EDR Contact: 07/27/2021  
Next Scheduled EDR Contact: 11/15/2021  
Data Release Frequency: No Update Planned

## UST SAN FRANCISCO: Underground Storage Tank Information

Underground storage tank sites located in San Francisco county.

Date of Government Version: 05/06/2021  
Date Data Arrived at EDR: 05/07/2021  
Date Made Active in Reports: 07/23/2021  
Number of Days to Update: 77

Source: Department of Public Health  
Telephone: 415-252-3920  
Last EDR Contact: 07/27/2021  
Next Scheduled EDR Contact: 11/15/2021  
Data Release Frequency: Quarterly

## SAN JOAQUIN COUNTY:

### UST SAN JOAQUIN: San Joaquin Co. UST

A listing of underground storage tank locations in San Joaquin county.

Date of Government Version: 06/22/2018  
Date Data Arrived at EDR: 06/26/2018  
Date Made Active in Reports: 07/11/2018  
Number of Days to Update: 15

Source: Environmental Health Department  
Telephone: N/A  
Last EDR Contact: 06/08/2021  
Next Scheduled EDR Contact: 09/27/2021  
Data Release Frequency: No Update Planned

## SAN LUIS OBISPO COUNTY:

### CUPA SAN LUIS OBISPO: CUPA Facility List

Cupa Facility List.

Date of Government Version: 05/07/2021  
Date Data Arrived at EDR: 05/11/2021  
Date Made Active in Reports: 05/14/2021  
Number of Days to Update: 3

Source: San Luis Obispo County Public Health Department  
Telephone: 805-781-5596  
Last EDR Contact: 08/10/2021  
Next Scheduled EDR Contact: 11/29/2021  
Data Release Frequency: Varies

## SAN MATEO COUNTY:

### BI SAN MATEO: Business Inventory

List includes Hazardous Materials Business Plan, hazardous waste generators, and underground storage tanks.

Date of Government Version: 02/20/2020  
Date Data Arrived at EDR: 02/20/2020  
Date Made Active in Reports: 04/24/2020  
Number of Days to Update: 64

Source: San Mateo County Environmental Health Services Division  
Telephone: 650-363-1921  
Last EDR Contact: 06/10/2021  
Next Scheduled EDR Contact: 09/20/2021  
Data Release Frequency: Annually

### LUST SAN MATEO: Fuel Leak List

A listing of leaking underground storage tank sites located in San Mateo county.

Date of Government Version: 03/29/2019  
Date Data Arrived at EDR: 03/29/2019  
Date Made Active in Reports: 05/29/2019  
Number of Days to Update: 61

Source: San Mateo County Environmental Health Services Division  
Telephone: 650-363-1921  
Last EDR Contact: 06/02/2021  
Next Scheduled EDR Contact: 09/20/2021  
Data Release Frequency: No Update Planned

## SANTA BARBARA COUNTY:

# GOVERNMENT RECORDS SEARCHED / DATA CURRENCY TRACKING

## CUPA SANTA BARBARA: CUPA Facility Listing

CUPA Program Listing from the Environmental Health Services division.

Date of Government Version: 09/08/2011  
Date Data Arrived at EDR: 09/09/2011  
Date Made Active in Reports: 10/07/2011  
Number of Days to Update: 28

Source: Santa Barbara County Public Health Department  
Telephone: 805-686-8167  
Last EDR Contact: 08/10/2021  
Next Scheduled EDR Contact: 11/29/2021  
Data Release Frequency: No Update Planned

## SANTA CLARA COUNTY:

### CUPA SANTA CLARA: Cupa Facility List

Cupa facility list

Date of Government Version: 02/24/2021  
Date Data Arrived at EDR: 02/26/2021  
Date Made Active in Reports: 05/19/2021  
Number of Days to Update: 82

Source: Department of Environmental Health  
Telephone: 408-918-1973  
Last EDR Contact: 08/04/2021  
Next Scheduled EDR Contact: 11/29/2021  
Data Release Frequency: Varies

### HIST LUST SANTA CLARA: HIST LUST - Fuel Leak Site Activity Report

A listing of open and closed leaking underground storage tanks. This listing is no longer updated by the county. Leaking underground storage tanks are now handled by the Department of Environmental Health.

Date of Government Version: 03/29/2005  
Date Data Arrived at EDR: 03/30/2005  
Date Made Active in Reports: 04/21/2005  
Number of Days to Update: 22

Source: Santa Clara Valley Water District  
Telephone: 408-265-2600  
Last EDR Contact: 03/23/2009  
Next Scheduled EDR Contact: 06/22/2009  
Data Release Frequency: No Update Planned

### LUST SANTA CLARA: LOP Listing

A listing of leaking underground storage tanks located in Santa Clara county.

Date of Government Version: 03/03/2014  
Date Data Arrived at EDR: 03/05/2014  
Date Made Active in Reports: 03/18/2014  
Number of Days to Update: 13

Source: Department of Environmental Health  
Telephone: 408-918-3417  
Last EDR Contact: 05/18/2021  
Next Scheduled EDR Contact: 09/06/2021  
Data Release Frequency: No Update Planned

### SAN JOSE HAZMAT: Hazardous Material Facilities

Hazardous material facilities, including underground storage tank sites.

Date of Government Version: 11/03/2020  
Date Data Arrived at EDR: 11/05/2020  
Date Made Active in Reports: 01/26/2021  
Number of Days to Update: 82

Source: City of San Jose Fire Department  
Telephone: 408-535-7694  
Last EDR Contact: 07/27/2021  
Next Scheduled EDR Contact: 11/15/2021  
Data Release Frequency: Annually

## SANTA CRUZ COUNTY:

### CUPA SANTA CRUZ: CUPA Facility List

CUPA facility listing.

Date of Government Version: 01/21/2017  
Date Data Arrived at EDR: 02/22/2017  
Date Made Active in Reports: 05/23/2017  
Number of Days to Update: 90

Source: Santa Cruz County Environmental Health  
Telephone: 831-464-2761  
Last EDR Contact: 08/10/2021  
Next Scheduled EDR Contact: 11/29/2021  
Data Release Frequency: Varies

## SHASTA COUNTY:

# GOVERNMENT RECORDS SEARCHED / DATA CURRENCY TRACKING

## CUPA SHASTA: CUPA Facility List Cupa Facility List.

Date of Government Version: 06/15/2017  
Date Data Arrived at EDR: 06/19/2017  
Date Made Active in Reports: 08/09/2017  
Number of Days to Update: 51

Source: Shasta County Department of Resource Management  
Telephone: 530-225-5789  
Last EDR Contact: 08/10/2021  
Next Scheduled EDR Contact: 11/29/2021  
Data Release Frequency: Varies

## SOLANO COUNTY:

### LUST SOLANO: Leaking Underground Storage Tanks

A listing of leaking underground storage tank sites located in Solano county.

Date of Government Version: 06/04/2019  
Date Data Arrived at EDR: 06/06/2019  
Date Made Active in Reports: 08/13/2019  
Number of Days to Update: 68

Source: Solano County Department of Environmental Management  
Telephone: 707-784-6770  
Last EDR Contact: 05/25/2021  
Next Scheduled EDR Contact: 09/13/2021  
Data Release Frequency: No Update Planned

### UST SOLANO: Underground Storage Tanks

Underground storage tank sites located in Solano county.

Date of Government Version: 03/23/2021  
Date Data Arrived at EDR: 03/25/2021  
Date Made Active in Reports: 06/10/2021  
Number of Days to Update: 77

Source: Solano County Department of Environmental Management  
Telephone: 707-784-6770  
Last EDR Contact: 06/22/2021  
Next Scheduled EDR Contact: 09/12/2021  
Data Release Frequency: Quarterly

## SONOMA COUNTY:

### CUPA SONOMA: Cupa Facility List Cupa Facility list

Date of Government Version: 07/02/2021  
Date Data Arrived at EDR: 07/06/2021  
Date Made Active in Reports: 07/14/2021  
Number of Days to Update: 8

Source: County of Sonoma Fire & Emergency Services Department  
Telephone: 707-565-1174  
Last EDR Contact: 06/28/2021  
Next Scheduled EDR Contact: 10/04/2021  
Data Release Frequency: Varies

### LUST SONOMA: Leaking Underground Storage Tank Sites

A listing of leaking underground storage tank sites located in Sonoma county.

Date of Government Version: 04/01/2021  
Date Data Arrived at EDR: 04/01/2021  
Date Made Active in Reports: 06/23/2021  
Number of Days to Update: 83

Source: Department of Health Services  
Telephone: 707-565-6565  
Last EDR Contact: 06/15/2021  
Next Scheduled EDR Contact: 10/04/2021  
Data Release Frequency: Quarterly

## STANISLAUS COUNTY:

### CUPA STANISLAUS: CUPA Facility List Cupa facility list

Date of Government Version: 05/14/2021  
Date Data Arrived at EDR: 05/17/2021  
Date Made Active in Reports: 08/03/2021  
Number of Days to Update: 78

Source: Stanislaus County Department of Environmental Protection  
Telephone: 209-525-6751  
Last EDR Contact: 07/06/2021  
Next Scheduled EDR Contact: 10/25/2021  
Data Release Frequency: Varies

## SUTTER COUNTY:

# GOVERNMENT RECORDS SEARCHED / DATA CURRENCY TRACKING

## UST SUTTER: Underground Storage Tanks

Underground storage tank sites located in Sutter county.

Date of Government Version: 03/01/2021  
Date Data Arrived at EDR: 03/02/2021  
Date Made Active in Reports: 05/19/2021  
Number of Days to Update: 78

Source: Sutter County Environmental Health Services  
Telephone: 530-822-7500  
Last EDR Contact: 05/25/2021  
Next Scheduled EDR Contact: 09/13/2021  
Data Release Frequency: Semi-Annually

## TEHAMA COUNTY:

### CUPA TEHAMA: CUPA Facility List

Cupa facilities

Date of Government Version: 01/13/2021  
Date Data Arrived at EDR: 01/14/2021  
Date Made Active in Reports: 04/06/2021  
Number of Days to Update: 82

Source: Tehama County Department of Environmental Health  
Telephone: 530-527-8020  
Last EDR Contact: 08/10/2021  
Next Scheduled EDR Contact: 11/15/2021  
Data Release Frequency: Varies

## TRINITY COUNTY:

### CUPA TRINITY: CUPA Facility List

Cupa facility list

Date of Government Version: 04/14/2021  
Date Data Arrived at EDR: 04/15/2021  
Date Made Active in Reports: 07/06/2021  
Number of Days to Update: 82

Source: Department of Toxic Substances Control  
Telephone: 760-352-0381  
Last EDR Contact: 07/13/2021  
Next Scheduled EDR Contact: 11/01/2021  
Data Release Frequency: Varies

## TULARE COUNTY:

### CUPA TULARE: CUPA Facility List

Cupa program facilities

Date of Government Version: 04/26/2021  
Date Data Arrived at EDR: 04/28/2021  
Date Made Active in Reports: 07/13/2021  
Number of Days to Update: 76

Source: Tulare County Environmental Health Services Division  
Telephone: 559-624-7400  
Last EDR Contact: 08/10/2021  
Next Scheduled EDR Contact: 11/15/2021  
Data Release Frequency: Varies

## TUOLUMNE COUNTY:

### CUPA TUOLUMNE: CUPA Facility List

Cupa facility list

Date of Government Version: 04/23/2018  
Date Data Arrived at EDR: 04/25/2018  
Date Made Active in Reports: 06/25/2018  
Number of Days to Update: 61

Source: Division of Environmental Health  
Telephone: 209-533-5633  
Last EDR Contact: 07/13/2021  
Next Scheduled EDR Contact: 11/01/2021  
Data Release Frequency: Varies

## VENTURA COUNTY:

# GOVERNMENT RECORDS SEARCHED / DATA CURRENCY TRACKING

## BWT VENTURA: Business Plan, Hazardous Waste Producers, and Operating Underground Tanks

The BWT list indicates by site address whether the Environmental Health Division has Business Plan (B), Waste Producer (W), and/or Underground Tank (T) information.

Date of Government Version: 03/29/2021	Source: Ventura County Environmental Health Division
Date Data Arrived at EDR: 04/22/2021	Telephone: 805-654-2813
Date Made Active in Reports: 07/12/2021	Last EDR Contact: 07/15/2021
Number of Days to Update: 81	Next Scheduled EDR Contact: 11/01/2021
	Data Release Frequency: Quarterly

## LF VENTURA: Inventory of Illegal Abandoned and Inactive Sites

Ventura County Inventory of Closed, Illegal Abandoned, and Inactive Sites.

Date of Government Version: 12/01/2011	Source: Environmental Health Division
Date Data Arrived at EDR: 12/01/2011	Telephone: 805-654-2813
Date Made Active in Reports: 01/19/2012	Last EDR Contact: 06/22/2021
Number of Days to Update: 49	Next Scheduled EDR Contact: 10/11/2021
	Data Release Frequency: No Update Planned

## LUST VENTURA: Listing of Underground Tank Cleanup Sites

Ventura County Underground Storage Tank Cleanup Sites (LUST).

Date of Government Version: 05/29/2008	Source: Environmental Health Division
Date Data Arrived at EDR: 06/24/2008	Telephone: 805-654-2813
Date Made Active in Reports: 07/31/2008	Last EDR Contact: 08/04/2021
Number of Days to Update: 37	Next Scheduled EDR Contact: 11/22/2021
	Data Release Frequency: No Update Planned

## MED WASTE VENTURA: Medical Waste Program List

To protect public health and safety and the environment from potential exposure to disease causing agents, the Environmental Health Division Medical Waste Program regulates the generation, handling, storage, treatment and disposal of medical waste throughout the County.

Date of Government Version: 03/29/2021	Source: Ventura County Resource Management Agency
Date Data Arrived at EDR: 04/21/2021	Telephone: 805-654-2813
Date Made Active in Reports: 04/23/2021	Last EDR Contact: 07/15/2021
Number of Days to Update: 2	Next Scheduled EDR Contact: 11/01/2021
	Data Release Frequency: Quarterly

## UST VENTURA: Underground Tank Closed Sites List

Ventura County Operating Underground Storage Tank Sites (UST)/Underground Tank Closed Sites List.

Date of Government Version: 03/01/2021	Source: Environmental Health Division
Date Data Arrived at EDR: 03/09/2021	Telephone: 805-654-2813
Date Made Active in Reports: 03/31/2021	Last EDR Contact: 06/04/2021
Number of Days to Update: 22	Next Scheduled EDR Contact: 09/20/2021
	Data Release Frequency: Quarterly

## YOLO COUNTY:

### UST YOLO: Underground Storage Tank Comprehensive Facility Report

Underground storage tank sites located in Yolo county.

Date of Government Version: 03/26/2021	Source: Yolo County Department of Health
Date Data Arrived at EDR: 04/01/2021	Telephone: 530-666-8646
Date Made Active in Reports: 06/23/2021	Last EDR Contact: 06/22/2021
Number of Days to Update: 83	Next Scheduled EDR Contact: 10/11/2021
	Data Release Frequency: Annually

## YUBA COUNTY:

# GOVERNMENT RECORDS SEARCHED / DATA CURRENCY TRACKING

## CUPA YUBA: CUPA Facility List

CUPA facility listing for Yuba County.

Date of Government Version: 04/21/2021  
Date Data Arrived at EDR: 04/22/2021  
Date Made Active in Reports: 05/12/2021  
Number of Days to Update: 20

Source: Yuba County Environmental Health Department  
Telephone: 530-749-7523  
Last EDR Contact: 07/20/2021  
Next Scheduled EDR Contact: 11/08/2021  
Data Release Frequency: Varies

## OTHER DATABASE(S)

Depending on the geographic area covered by this report, the data provided in these specialty databases may or may not be complete. For example, the existence of wetlands information data in a specific report does not mean that all wetlands in the area covered by the report are included. Moreover, the absence of any reported wetlands information does not necessarily mean that wetlands do not exist in the area covered by the report.

## CT MANIFEST: Hazardous Waste Manifest Data

Facility and manifest data. Manifest is a document that lists and tracks hazardous waste from the generator through transporters to a tsd facility.

Date of Government Version: 03/24/2021  
Date Data Arrived at EDR: 05/11/2021  
Date Made Active in Reports: 07/28/2021  
Number of Days to Update: 78

Source: Department of Energy & Environmental Protection  
Telephone: 860-424-3375  
Last EDR Contact: 08/10/2021  
Next Scheduled EDR Contact: 11/22/2021  
Data Release Frequency: No Update Planned

## NJ MANIFEST: Manifest Information

Hazardous waste manifest information.

Date of Government Version: 12/31/2018  
Date Data Arrived at EDR: 04/10/2019  
Date Made Active in Reports: 05/16/2019  
Number of Days to Update: 36

Source: Department of Environmental Protection  
Telephone: N/A  
Last EDR Contact: 07/09/2021  
Next Scheduled EDR Contact: 10/18/2021  
Data Release Frequency: Annually

## NY MANIFEST: Facility and Manifest Data

Manifest is a document that lists and tracks hazardous waste from the generator through transporters to a TSD facility.

Date of Government Version: 01/01/2019  
Date Data Arrived at EDR: 04/29/2020  
Date Made Active in Reports: 07/10/2020  
Number of Days to Update: 72

Source: Department of Environmental Conservation  
Telephone: 518-402-8651  
Last EDR Contact: 07/29/2021  
Next Scheduled EDR Contact: 11/08/2021  
Data Release Frequency: Quarterly

## PA MANIFEST: Manifest Information

Hazardous waste manifest information.

Date of Government Version: 06/30/2018  
Date Data Arrived at EDR: 07/19/2019  
Date Made Active in Reports: 09/10/2019  
Number of Days to Update: 53

Source: Department of Environmental Protection  
Telephone: 717-783-8990  
Last EDR Contact: 07/07/2021  
Next Scheduled EDR Contact: 10/25/2021  
Data Release Frequency: Annually

## RI MANIFEST: Manifest information

Hazardous waste manifest information

Date of Government Version: 12/31/2019  
Date Data Arrived at EDR: 02/11/2021  
Date Made Active in Reports: 02/24/2021  
Number of Days to Update: 13

Source: Department of Environmental Management  
Telephone: 401-222-2797  
Last EDR Contact: 05/13/2021  
Next Scheduled EDR Contact: 08/30/2021  
Data Release Frequency: Annually

## GOVERNMENT RECORDS SEARCHED / DATA CURRENCY TRACKING

### WI MANIFEST: Manifest Information

Hazardous waste manifest information.

Date of Government Version: 05/31/2018

Date Data Arrived at EDR: 06/19/2019

Date Made Active in Reports: 09/03/2019

Number of Days to Update: 76

Source: Department of Natural Resources

Telephone: N/A

Last EDR Contact: 06/03/2021

Next Scheduled EDR Contact: 09/20/2021

Data Release Frequency: Annually

### Oil/Gas Pipelines

Source: Endeavor Business Media

Petroleum Bundle (Crude Oil, Refined Products, Petrochemicals, Gas Liquids (LPG/NGL), and Specialty Gases (Miscellaneous)) N = Natural Gas Bundle (Natural Gas, Gas Liquids (LPG/NGL), and Specialty Gases (Miscellaneous)). This map includes information copyrighted by Endeavor Business Media. This information is provided on a best effort basis and Endeavor Business Media does not guarantee its accuracy nor warrant its fitness for any particular purpose. Such information has been reprinted with the permission of Endeavor Business Media.

### Electric Power Transmission Line Data

Source: Endeavor Business Media

This map includes information copyrighted by Endeavor Business Media. This information is provided on a best effort basis and Endeavor Business Media does not guarantee its accuracy nor warrant its fitness for any particular purpose. Such information has been reprinted with the permission of Endeavor Business Media.

**Sensitive Receptors:** There are individuals deemed sensitive receptors due to their fragile immune systems and special sensitivity to environmental discharges. These sensitive receptors typically include the elderly, the sick, and children. While the location of all sensitive receptors cannot be determined, EDR indicates those buildings and facilities - schools, daycares, hospitals, medical centers, and nursing homes - where individuals who are sensitive receptors are likely to be located.

### AHA Hospitals:

Source: American Hospital Association, Inc.

Telephone: 312-280-5991

The database includes a listing of hospitals based on the American Hospital Association's annual survey of hospitals.

### Medical Centers: Provider of Services Listing

Source: Centers for Medicare & Medicaid Services

Telephone: 410-786-3000

A listing of hospitals with Medicare provider number, produced by Centers of Medicare & Medicaid Services, a federal agency within the U.S. Department of Health and Human Services.

### Nursing Homes

Source: National Institutes of Health

Telephone: 301-594-6248

Information on Medicare and Medicaid certified nursing homes in the United States.

### Public Schools

Source: National Center for Education Statistics

Telephone: 202-502-7300

The National Center for Education Statistics' primary database on elementary and secondary public education in the United States. It is a comprehensive, annual, national statistical database of all public elementary and secondary schools and school districts, which contains data that are comparable across all states.

### Private Schools

Source: National Center for Education Statistics

Telephone: 202-502-7300

The National Center for Education Statistics' primary database on private school locations in the United States.

### Daycare Centers: Licensed Facilities

Source: Department of Social Services

Telephone: 916-657-4041

**Flood Zone Data:** This data was obtained from the Federal Emergency Management Agency (FEMA). It depicts 100-year and 500-year flood zones as defined by FEMA. It includes the National Flood Hazard Layer (NFHL) which incorporates Flood Insurance Rate Map (FIRM) data and Q3 data from FEMA in areas not covered by NFHL.

Source: FEMA

Telephone: 877-336-2627

Date of Government Version: 2003, 2015



## GOVERNMENT RECORDS SEARCHED / DATA CURRENCY TRACKING

NWI: National Wetlands Inventory. This data, available in select counties across the country, was obtained by EDR in 2002, 2005 and 2010 from the U.S. Fish and Wildlife Service.

State Wetlands Data: Wetland Inventory  
Source: Department of Fish and Wildlife  
Telephone: 916-445-0411

Current USGS 7.5 Minute Topographic Map  
Source: U.S. Geological Survey

### **STREET AND ADDRESS INFORMATION**

© 2015 TomTom North America, Inc. All rights reserved. This material is proprietary and the subject of copyright protection and other intellectual property rights owned by or licensed to Tele Atlas North America, Inc. The use of this material is subject to the terms of a license agreement. You will be held liable for any unauthorized copying or disclosure of this material.

## GEOCHECK<sup>®</sup> - PHYSICAL SETTING SOURCE ADDENDUM

### TARGET PROPERTY ADDRESS

LANTANA PROJECT  
NA  
PERRIS, CA 92570

### TARGET PROPERTY COORDINATES

Latitude (North): 33.795617 - 33° 47' 44.22"  
Longitude (West): 117.235987 - 117° 14' 9.55"  
Universal Tranverse Mercator: Zone 11  
UTM X (Meters): 478154.5  
UTM Y (Meters): 3739326.0  
Elevation: 1496 ft. above sea level

### USGS TOPOGRAPHIC MAP

Target Property Map: 5641330 PERRIS, CA  
Version Date: 2012

West Map: 5641324 STEELE PEAK, CA  
Version Date: 2012

EDR's GeoCheck Physical Setting Source Addendum is provided to assist the environmental professional in forming an opinion about the impact of potential contaminant migration.

Assessment of the impact of contaminant migration generally has two principle investigative components:

1. Groundwater flow direction, and
2. Groundwater flow velocity.

Groundwater flow direction may be impacted by surface topography, hydrology, hydrogeology, characteristics of the soil, and nearby wells. Groundwater flow velocity is generally impacted by the nature of the geologic strata.

# GEOCHECK® - PHYSICAL SETTING SOURCE SUMMARY

## GROUNDWATER FLOW DIRECTION INFORMATION

Groundwater flow direction for a particular site is best determined by a qualified environmental professional using site-specific well data. If such data is not reasonably ascertainable, it may be necessary to rely on other sources of information, such as surface topographic information, hydrologic information, hydrogeologic data collected on nearby properties, and regional groundwater flow information (from deep aquifers).

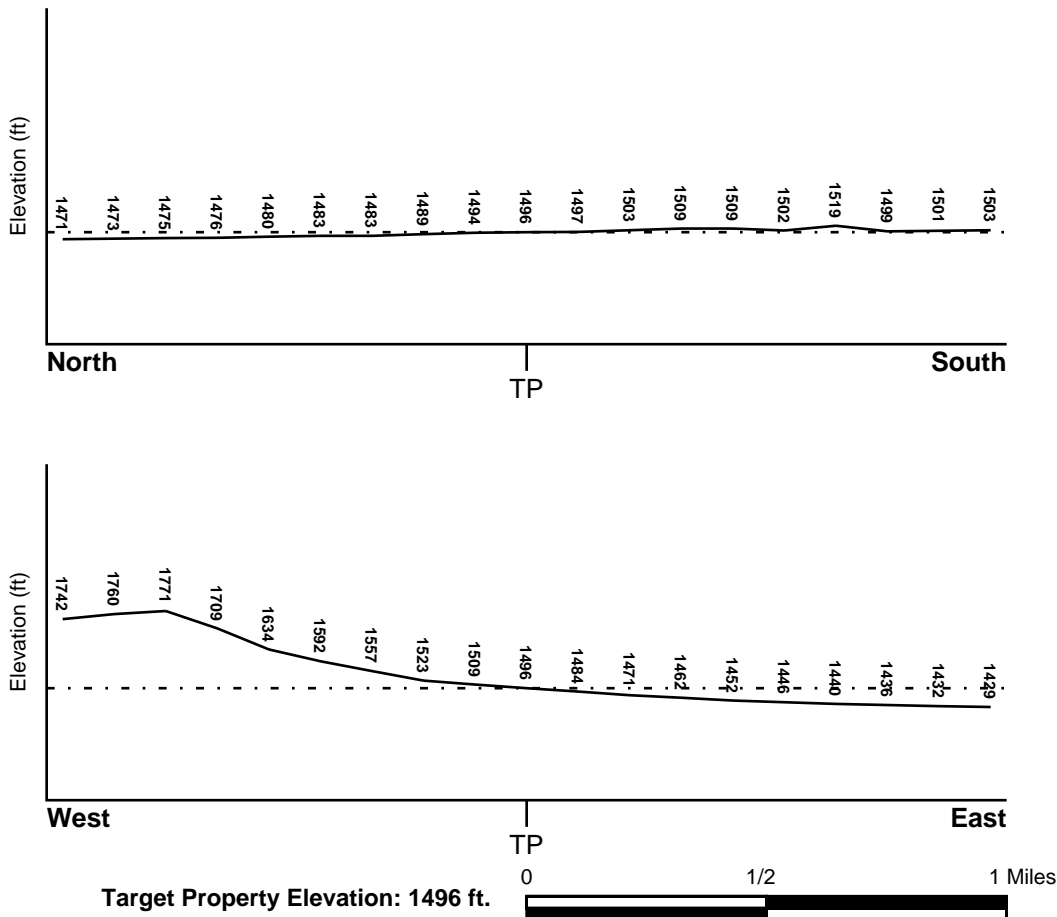
## TOPOGRAPHIC INFORMATION

Surface topography may be indicative of the direction of surficial groundwater flow. This information can be used to assist the environmental professional in forming an opinion about the impact of nearby contaminated properties or, should contamination exist on the target property, what downgradient sites might be impacted.

## TARGET PROPERTY TOPOGRAPHY

General Topographic Gradient: General ENE

## SURROUNDING TOPOGRAPHY: ELEVATION PROFILES



Source: Topography has been determined from the USGS 7.5' Digital Elevation Model and should be evaluated on a relative (not an absolute) basis. Relative elevation information between sites of close proximity should be field verified.

# GEOCHECK® - PHYSICAL SETTING SOURCE SUMMARY

## HYDROLOGIC INFORMATION

Surface water can act as a hydrologic barrier to groundwater flow. Such hydrologic information can be used to assist the environmental professional in forming an opinion about the impact of nearby contaminated properties or, should contamination exist on the target property, what downgradient sites might be impacted.

Refer to the Physical Setting Source Map following this summary for hydrologic information (major waterways and bodies of water).

## **FEMA FLOOD ZONE**

<u>Flood Plain Panel at Target Property</u>	<u>FEMA Source Type</u>
06065C1440H	FEMA FIRM Flood data
<u>Additional Panels in search area:</u>	<u>FEMA Source Type</u>
0602580010D	FEMA Q3 Flood data

## **NATIONAL WETLAND INVENTORY**

<u>NWI Quad at Target Property</u>	<u>NWI Electronic Data Coverage</u>
NOT AVAILABLE	YES - refer to the Overview Map and Detail Map

## HYDROGEOLOGIC INFORMATION

Hydrogeologic information obtained by installation of wells on a specific site can often be an indicator of groundwater flow direction in the immediate area. Such hydrogeologic information can be used to assist the environmental professional in forming an opinion about the impact of nearby contaminated properties or, should contamination exist on the target property, what downgradient sites might be impacted.

### ***Site-Specific Hydrogeological Data\*:***

Search Radius:	1.25 miles
Status:	Not found

## **AQUIFLOW®**

Search Radius: 1.000 Mile.

EDR has developed the AQUIFLOW Information System to provide data on the general direction of groundwater flow at specific points. EDR has reviewed reports submitted by environmental professionals to regulatory authorities at select sites and has extracted the date of the report, groundwater flow direction as determined hydrogeologically, and the depth to water table.

<u>MAP ID</u>	<u>LOCATION FROM TP</u>	<u>GENERAL DIRECTION GROUNDWATER FLOW</u>
A1	1/8 - 1/4 Mile SSE	SE
A2	1/8 - 1/4 Mile SSE	SE
11	1/2 - 1 Mile SE	Not Reported
D23	1/2 - 1 Mile SSE	WSW
F44	1/2 - 1 Mile SSE	NE
1G	1/8 - 1/4 Mile SSE	SE
2G	1/8 - 1/4 Mile SSE	SE
3G	1/2 - 1 Mile SE	Not Reported

\* ©1996 Site-specific hydrogeological data gathered by CERCLIS Alerts, Inc., Bainbridge Island, WA. All rights reserved. All of the information and opinions presented are those of the cited EPA report(s), which were completed under a Comprehensive Environmental Response Compensation and Liability Information System (CERCLIS) investigation.

## GEOCHECK® - PHYSICAL SETTING SOURCE SUMMARY

<u>MAP ID</u>	<u>LOCATION FROM TP</u>	<u>GENERAL DIRECTION GROUNDWATER FLOW</u>
4G	1/2 - 1 Mile SSE	WSW
5G	1/2 - 1 Mile SSE	NE

For additional site information, refer to Physical Setting Source Map Findings.

## GEOCHECK® - PHYSICAL SETTING SOURCE SUMMARY

### GROUNDWATER FLOW VELOCITY INFORMATION

Groundwater flow velocity information for a particular site is best determined by a qualified environmental professional using site specific geologic and soil strata data. If such data are not reasonably ascertainable, it may be necessary to rely on other sources of information, including geologic age identification, rock stratigraphic unit and soil characteristics data collected on nearby properties and regional soil information. In general, contaminant plumes move more quickly through sandy-gravelly types of soils than silty-clayey types of soils.

### GEOLOGIC INFORMATION IN GENERAL AREA OF TARGET PROPERTY

Geologic information can be used by the environmental professional in forming an opinion about the relative speed at which contaminant migration may be occurring.

#### **ROCK STRATIGRAPHIC UNIT**

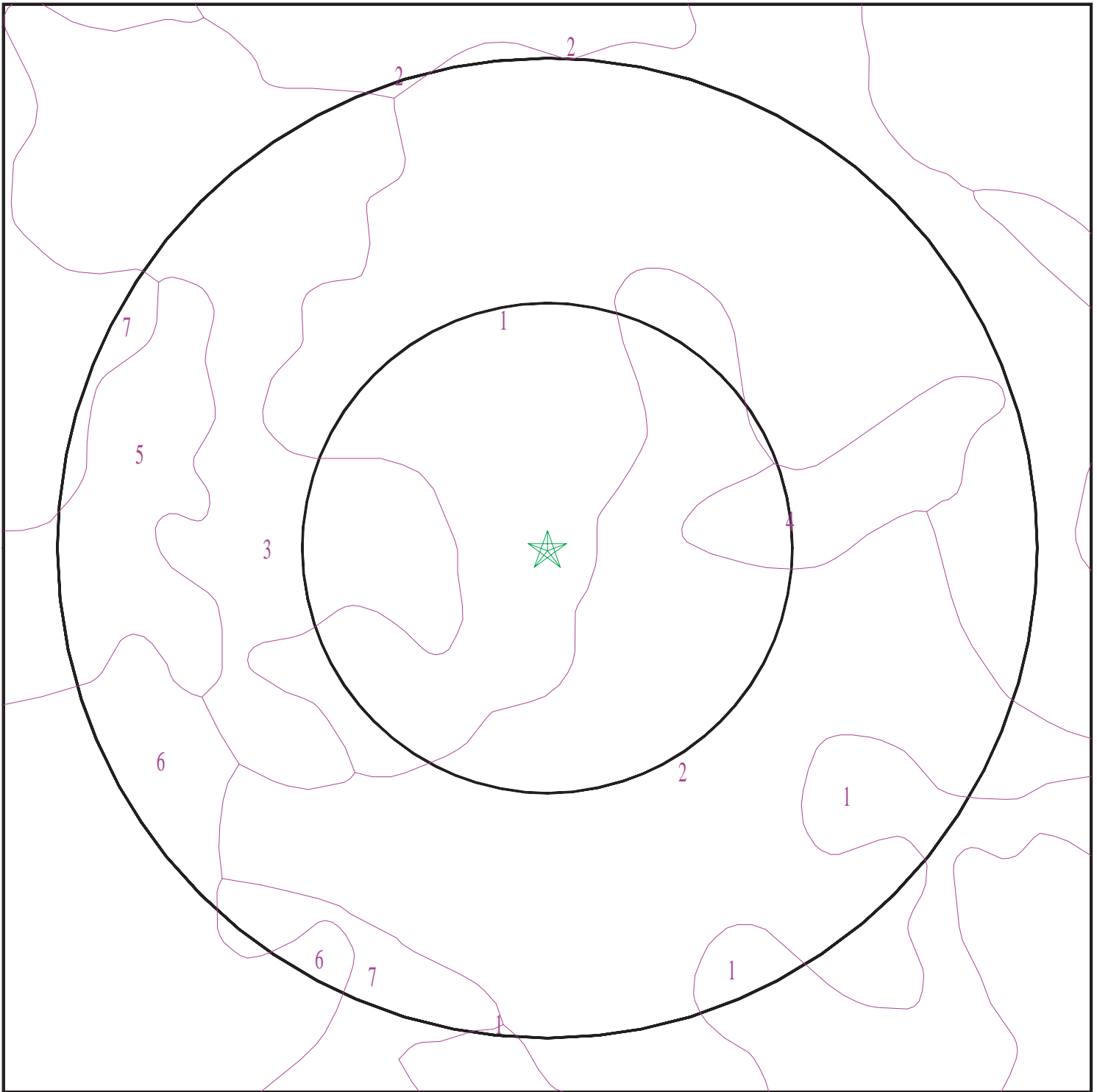
Era: Mesozoic  
System: Cretaceous  
Series: Cretaceous granitic rocks  
Code: Kg *(decoded above as Era, System & Series)*

#### **GEOLOGIC AGE IDENTIFICATION**

Category: Plutonic and Intrusive Rocks

Geologic Age and Rock Stratigraphic Unit Source: P.G. Schruben, R.E. Arndt and W.J. Bawiec, Geology of the Conterminous U.S. at 1:2,500,000 Scale - a digital representation of the 1974 P.B. King and H.M. Beikman Map, USGS Digital Data Series DDS - 11 (1994).

# SSURGO SOIL MAP - 6616871.2s



- ★ Target Property
- SSURGO Soil
- Water



SITE NAME: Lantana Project  
ADDRESS: NA  
Perris CA 92570  
LAT/LONG: 33.795617 / 117.235987

CLIENT: Geotek  
CONTACT: FRANKLIN  
INQUIRY #: 6616871.2s  
DATE: August 11, 2021 7:55 pm

# GEOCHECK® - PHYSICAL SETTING SOURCE SUMMARY

## DOMINANT SOIL COMPOSITION IN GENERAL AREA OF TARGET PROPERTY

The U.S. Department of Agriculture's (USDA) Soil Conservation Service (SCS) leads the National Cooperative Soil Survey (NCSS) and is responsible for collecting, storing, maintaining and distributing soil survey information for privately owned lands in the United States. A soil map in a soil survey is a representation of soil patterns in a landscape. The following information is based on Soil Conservation Service SSURGO data.

### Soil Map ID: 1

Soil Component Name: GREENFIELD

Soil Surface Texture: sandy loam

Hydrologic Group: Class B - Moderate infiltration rates. Deep and moderately deep, moderately well and well drained soils with moderately coarse textures.

Soil Drainage Class: Well drained

Hydric Status: Not hydric

Corrosion Potential - Uncoated Steel: Low

Depth to Bedrock Min: > 0 inches

Depth to Watertable Min: > 0 inches

Soil Layer Information							
Layer	Boundary		Soil Texture Class	Classification		Saturated hydraulic conductivity micro m/sec	Soil Reaction (pH)
	Upper	Lower		AASHTO Group	Unified Soil		
1	0 inches	25 inches	sandy loam	Granular materials (35 pct. or less passing No. 200), Silty, or Clayey Gravel and Sand.	COARSE-GRAINED SOILS, Sands, Sands with fines, Silty Sand.	Max: 42 Min: 14	Max: 8.4 Min: 6.6
2	25 inches	42 inches	fine sandy loam	Granular materials (35 pct. or less passing No. 200), Silty, or Clayey Gravel and Sand.	COARSE-GRAINED SOILS, Sands, Sands with fines, Silty Sand.	Max: 42 Min: 14	Max: 8.4 Min: 6.6
3	42 inches	59 inches	loam	Granular materials (35 pct. or less passing No. 200), Silty, or Clayey Gravel and Sand.	COARSE-GRAINED SOILS, Sands, Sands with fines, Silty Sand.	Max: 42 Min: 14	Max: 8.4 Min: 6.6



## GEOCHECK® - PHYSICAL SETTING SOURCE SUMMARY

Soil Layer Information							
Layer	Boundary		Soil Texture Class	Classification		Saturated hydraulic conductivity micro m/sec	Soil Reaction (pH)
	Upper	Lower		AASHTO Group	Unified Soil		
4	59 inches	72 inches	stratified loamy sand to sandy loam	Granular materials (35 pct. or less passing No. 200), Silty, or Clayey Gravel and Sand.	COARSE-GRAINED SOILS, Sands, Sands with fines, Silty Sand.	Max: 42 Min: 14	Max: 8.4 Min: 6.6

**Soil Map ID: 2**

Soil Component Name: RAMONA

Soil Surface Texture: sandy loam

Hydrologic Group: Class B - Moderate infiltration rates. Deep and moderately deep, moderately well and well drained soils with moderately coarse textures.

Soil Drainage Class: Well drained

Hydric Status: Not hydric

Corrosion Potential - Uncoated Steel: Moderate

Depth to Bedrock Min: > 0 inches

Depth to Watertable Min: > 0 inches

Soil Layer Information							
Layer	Boundary		Soil Texture Class	Classification		Saturated hydraulic conductivity micro m/sec	Soil Reaction (pH)
	Upper	Lower		AASHTO Group	Unified Soil		
1	0 inches	14 inches	sandy loam	Granular materials (35 pct. or less passing No. 200), Silty, or Clayey Gravel and Sand.	COARSE-GRAINED SOILS, Sands, Sands with fines, Clayey sand. COARSE-GRAINED SOILS, Sands, Sands with fines, Silty Sand.	Max: 4 Min: 1.4	Max: 8.4 Min: 6.6

## GEOCHECK® - PHYSICAL SETTING SOURCE SUMMARY

Soil Layer Information							
Layer	Boundary		Soil Texture Class	Classification		Saturated hydraulic conductivity micro m/sec	Soil Reaction (pH)
	Upper	Lower		AASHTO Group	Unified Soil		
2	14 inches	22 inches	fine sandy loam	Granular materials (35 pct. or less passing No. 200), Silty, or Clayey Gravel and Sand.	COARSE-GRAINED SOILS, Sands, Sands with fines, Clayey sand. COARSE-GRAINED SOILS, Sands, Sands with fines, Silty Sand.	Max: 4 Min: 1.4	Max: 8.4 Min: 6.6
3	22 inches	68 inches	sandy clay loam	Granular materials (35 pct. or less passing No. 200), Silty, or Clayey Gravel and Sand.	COARSE-GRAINED SOILS, Sands, Sands with fines, Clayey sand. COARSE-GRAINED SOILS, Sands, Sands with fines, Silty Sand.	Max: 4 Min: 1.4	Max: 8.4 Min: 6.6
4	68 inches	74 inches	gravelly sandy loam	Granular materials (35 pct. or less passing No. 200), Silty, or Clayey Gravel and Sand.	COARSE-GRAINED SOILS, Sands, Sands with fines, Clayey sand. COARSE-GRAINED SOILS, Sands, Sands with fines, Silty Sand.	Max: 4 Min: 1.4	Max: 8.4 Min: 6.6

### Soil Map ID: 3

Soil Component Name: EXETER

Soil Surface Texture: sandy loam

Hydrologic Group: Class C - Slow infiltration rates. Soils with layers impeding downward movement of water, or soils with moderately fine or fine textures.

Soil Drainage Class: Well drained

Hydric Status: Not hydric

Corrosion Potential - Uncoated Steel: High

Depth to Bedrock Min: > 0 inches

Depth to Watertable Min: > 0 inches

## GEOCHECK® - PHYSICAL SETTING SOURCE SUMMARY

Soil Layer Information							
Layer	Boundary		Soil Texture Class	Classification		Saturated hydraulic conductivity micro m/sec	Soil Reaction (pH)
	Upper	Lower		AASHTO Group	Unified Soil		
1	0 inches	16 inches	sandy loam	Silt-Clay Materials (more than 35 pct. passing No. 200), Silty Soils.	COARSE-GRAINED SOILS, Sands, Sands with fines, Silty Sand.	Max: 4 Min: 1.4	Max: 8.4 Min: 7.4
2	16 inches	37 inches	sandy clay loam	Silt-Clay Materials (more than 35 pct. passing No. 200), Silty Soils.	COARSE-GRAINED SOILS, Sands, Sands with fines, Silty Sand.	Max: 4 Min: 1.4	Max: 8.4 Min: 7.4
3	37 inches	50 inches	indurated	Silt-Clay Materials (more than 35 pct. passing No. 200), Silty Soils.	COARSE-GRAINED SOILS, Sands, Sands with fines, Silty Sand.	Max: 4 Min: 1.4	Max: 8.4 Min: 7.4
4	50 inches	59 inches	stratified sandy loam to silt loam	Silt-Clay Materials (more than 35 pct. passing No. 200), Silty Soils.	COARSE-GRAINED SOILS, Sands, Sands with fines, Silty Sand.	Max: 4 Min: 1.4	Max: 8.4 Min: 7.4

### Soil Map ID: 4

Soil Component Name: EXETER

Soil Surface Texture: sandy loam

Hydrologic Group: Class B - Moderate infiltration rates. Deep and moderately deep, moderately well and well drained soils with moderately coarse textures.

Soil Drainage Class: Well drained

Hydric Status: Not hydric

Corrosion Potential - Uncoated Steel: High

Depth to Bedrock Min: > 0 inches

Depth to Watertable Min: > 0 inches

## GEOCHECK® - PHYSICAL SETTING SOURCE SUMMARY

Soil Layer Information							
Layer	Boundary		Soil Texture Class	Classification		Saturated hydraulic conductivity micro m/sec	Soil Reaction (pH)
	Upper	Lower		AASHTO Group	Unified Soil		
1	0 inches	16 inches	sandy loam	Silt-Clay Materials (more than 35 pct. passing No. 200), Silty Soils.	FINE-GRAINED SOILS, Silts and Clays (liquid limit less than 50%), silt.	Max: 4 Min: 1.4	Max: 8.4 Min: 7.4
2	16 inches	37 inches	sandy clay loam	Silt-Clay Materials (more than 35 pct. passing No. 200), Silty Soils.	FINE-GRAINED SOILS, Silts and Clays (liquid limit less than 50%), silt.	Max: 4 Min: 1.4	Max: 8.4 Min: 7.4
3	37 inches	50 inches	indurated	Silt-Clay Materials (more than 35 pct. passing No. 200), Silty Soils.	FINE-GRAINED SOILS, Silts and Clays (liquid limit less than 50%), silt.	Max: 4 Min: 1.4	Max: 8.4 Min: 7.4
4	50 inches	59 inches	stratified sandy loam to silt loam	Silt-Clay Materials (more than 35 pct. passing No. 200), Silty Soils.	FINE-GRAINED SOILS, Silts and Clays (liquid limit less than 50%), silt.	Max: 4 Min: 1.4	Max: 8.4 Min: 7.4

### Soil Map ID: 5

Soil Component Name: PACHAPPA

Soil Surface Texture: fine sandy loam

Hydrologic Group: Class B - Moderate infiltration rates. Deep and moderately deep, moderately well and well drained soils with moderately coarse textures.

Soil Drainage Class: Well drained

Hydric Status: Not hydric

Corrosion Potential - Uncoated Steel: Low

Depth to Bedrock Min: > 0 inches

Depth to Watertable Min: > 0 inches

## GEOCHECK® - PHYSICAL SETTING SOURCE SUMMARY

Soil Layer Information							
Layer	Boundary		Soil Texture Class	Classification		Saturated hydraulic conductivity micro m/sec	Soil Reaction (pH)
	Upper	Lower		AASHTO Group	Unified Soil		
1	0 inches	20 inches	fine sandy loam	Silt-Clay Materials (more than 35 pct. passing No. 200), Silty Soils.	COARSE-GRAINED SOILS, Sands, Sands with fines, Silty Sand.	Max: 14 Min: 4	Max: 8.4 Min: 6.6
2	20 inches	40 inches	loam	Silt-Clay Materials (more than 35 pct. passing No. 200), Silty Soils.	COARSE-GRAINED SOILS, Sands, Sands with fines, Silty Sand.	Max: 14 Min: 4	Max: 8.4 Min: 6.6
3	40 inches	62 inches	fine sandy loam	Silt-Clay Materials (more than 35 pct. passing No. 200), Silty Soils.	COARSE-GRAINED SOILS, Sands, Sands with fines, Silty Sand.	Max: 14 Min: 4	Max: 8.4 Min: 6.6

**Soil Map ID: 6**

Soil Component Name: Cieneba

Soil Surface Texture: sandy loam

Hydrologic Group: Class C - Slow infiltration rates. Soils with layers impeding downward movement of water, or soils with moderately fine or fine textures.

Soil Drainage Class: Somewhat excessively drained

Hydric Status: Not hydric

Corrosion Potential - Uncoated Steel: Low

Depth to Bedrock Min: > 0 inches

Depth to Watertable Min: > 0 inches

## GEOCHECK® - PHYSICAL SETTING SOURCE SUMMARY

Soil Layer Information							
Layer	Boundary		Soil Texture Class	Classification		Saturated hydraulic conductivity micro m/sec	Soil Reaction (pH)
	Upper	Lower		AASHTO Group	Unified Soil		
1	0 inches	14 inches	sandy loam	Granular materials (35 pct. or less passing No. 200), Silty, or Clayey Gravel and Sand.	Not reported	Max: 0.42 Min: 0	Max: Min:
2	14 inches	22 inches	weathered bedrock	Granular materials (35 pct. or less passing No. 200), Silty, or Clayey Gravel and Sand.	Not reported	Max: 0.42 Min: 0	Max: Min:

**Soil Map ID: 7**

Soil Component Name: HANFORD

Soil Surface Texture: coarse sandy loam

Hydrologic Group: Class B - Moderate infiltration rates. Deep and moderately deep, moderately well and well drained soils with moderately coarse textures.

Soil Drainage Class: Well drained

Hydric Status: Not hydric

Corrosion Potential - Uncoated Steel: Low

Depth to Bedrock Min: > 0 inches

Depth to Watertable Min: > 0 inches

Soil Layer Information							
Layer	Boundary		Soil Texture Class	Classification		Saturated hydraulic conductivity micro m/sec	Soil Reaction (pH)
	Upper	Lower		AASHTO Group	Unified Soil		
1	0 inches	7 inches	coarse sandy loam	Silt-Clay Materials (more than 35 pct. passing No. 200), Silty Soils.	COARSE-GRAINED SOILS, Sands, Sands with fines, Silty Sand.	Max: 141 Min: 42	Max: 7.8 Min: 5.6

## GEOCHECK® - PHYSICAL SETTING SOURCE SUMMARY

Soil Layer Information							
Layer	Boundary		Soil Texture Class	Classification		Saturated hydraulic conductivity micro m/sec	Soil Reaction (pH)
	Upper	Lower		AASHTO Group	Unified Soil		
2	7 inches	40 inches	fine sandy loam	Silt-Clay Materials (more than 35 pct. passing No. 200), Silty Soils.	COARSE-GRAINED SOILS, Sands, Sands with fines, Silty Sand.	Max: 141 Min: 42	Max: 7.8 Min: 5.6
3	40 inches	59 inches	stratified loamy sand to coarse sandy loam	Silt-Clay Materials (more than 35 pct. passing No. 200), Silty Soils.	COARSE-GRAINED SOILS, Sands, Sands with fines, Silty Sand.	Max: 141 Min: 42	Max: 7.8 Min: 5.6

### LOCAL / REGIONAL WATER AGENCY RECORDS

EDR Local/Regional Water Agency records provide water well information to assist the environmental professional in assessing sources that may impact ground water flow direction, and in forming an opinion about the impact of contaminant migration on nearby drinking water wells.

### WELL SEARCH DISTANCE INFORMATION

<u>DATABASE</u>	<u>SEARCH DISTANCE (miles)</u>
Federal USGS	1.000
Federal FRDS PWS	Nearest PWS within 1 mile
State Database	1.000

### **FEDERAL USGS WELL INFORMATION**

<u>MAP ID</u>	<u>WELL ID</u>	<u>LOCATION FROM TP</u>
No Wells Found		

### **FEDERAL FRDS PUBLIC WATER SUPPLY SYSTEM INFORMATION**

<u>MAP ID</u>	<u>WELL ID</u>	<u>LOCATION FROM TP</u>
F60	CA3301862	1/2 - 1 Mile SSE

Note: PWS System location is not always the same as well location.

# GEOCHECK® - PHYSICAL SETTING SOURCE SUMMARY

## STATE DATABASE WELL INFORMATION

MAP ID	WELL ID	LOCATION FROM TP
B3	CAEDF0000079402	1/4 - 1/2 Mile NE
B4	CAEDF0000075460	1/4 - 1/2 Mile NE
B5	CAEDF0000117938	1/4 - 1/2 Mile NNE
B6	CAEDF0000121650	1/4 - 1/2 Mile NE
B7	CAEDF0000077837	1/4 - 1/2 Mile NE
B8	CAEDF0000084013	1/4 - 1/2 Mile NE
B9	CAEDF0000133929	1/4 - 1/2 Mile NE
B10	CAEDF0000098535	1/4 - 1/2 Mile NE
C12	CAEDF0000039886	1/2 - 1 Mile SE
C13	CAEDF0000081883	1/2 - 1 Mile SE
C14	CAEDF0000131543	1/2 - 1 Mile SE
C15	CAEDF0000049625	1/2 - 1 Mile SE
C16	CAEDF0000084898	1/2 - 1 Mile SE
C17	CAEDF0000133736	1/2 - 1 Mile SSE
C18	CAEDF0000082088	1/2 - 1 Mile SSE
C19	CAEDF0000110230	1/2 - 1 Mile SSE
C20	CAEDF0000123168	1/2 - 1 Mile SSE
C21	CAEDF0000104215	1/2 - 1 Mile SSE
C22	CAEDF0000015593	1/2 - 1 Mile SSE
E24	CAEDF0000038361	1/2 - 1 Mile SE
E25	CAEDF0000018994	1/2 - 1 Mile SE
D26	CAEDF0000142632	1/2 - 1 Mile SSE
E27	CAEDF0000097752	1/2 - 1 Mile SE
E28	CAEDF0000016532	1/2 - 1 Mile SE
D29	CAEDF0000138585	1/2 - 1 Mile SSE
E30	CAEDF0000074143	1/2 - 1 Mile SE
E31	CAEDF0000125633	1/2 - 1 Mile SE
E32	CAEDF0000121556	1/2 - 1 Mile SE
E33	CAEDF0000042635	1/2 - 1 Mile SE
E34	CAEDF0000034243	1/2 - 1 Mile SE
E35	CAEDF0000052150	1/2 - 1 Mile SE
D36	CAEDF0000084125	1/2 - 1 Mile SSE
E37	CAEDF0000066094	1/2 - 1 Mile SE
D38	CAEDF0000074423	1/2 - 1 Mile SSE
D39	CAEDF0000086900	1/2 - 1 Mile SSE
D40	CAEDF0000032740	1/2 - 1 Mile SSE
D41	CAEDF0000081030	1/2 - 1 Mile SSE
D42	CAEDF0000060251	1/2 - 1 Mile SSE
E43	CAEDF0000015854	1/2 - 1 Mile SE
D45	CAEDF0000083373	1/2 - 1 Mile SSE
D46	CAEDF0000122724	1/2 - 1 Mile SSE
D47	CAEDF0000075383	1/2 - 1 Mile SSE
E48	CAEDF0000117093	1/2 - 1 Mile SE
D49	CAEDF0000010041	1/2 - 1 Mile SSE
D50	CAEDF0000017736	1/2 - 1 Mile SSE
G51	CAEDF0000014090	1/2 - 1 Mile SE
G52	CAEDF0000135372	1/2 - 1 Mile SE
G53	CAEDF0000006686	1/2 - 1 Mile SE
G54	CAEDF0000090599	1/2 - 1 Mile SE
G55	CAEDF0000089813	1/2 - 1 Mile SE
G56	CAEDF0000042905	1/2 - 1 Mile SSE
G57	CAEDF0000054619	1/2 - 1 Mile SSE

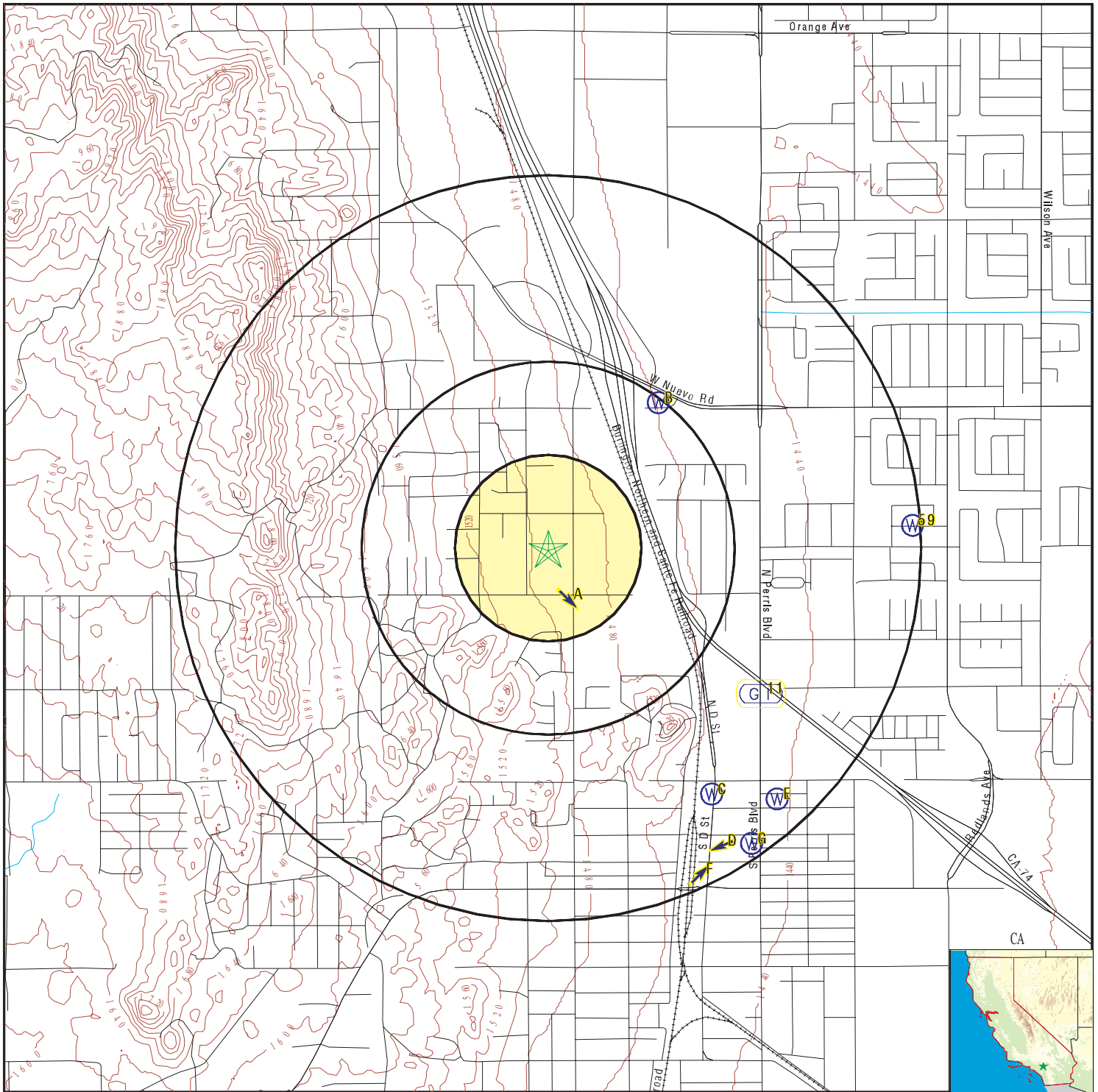










## GEOCHECK® - PHYSICAL SETTING SOURCE SUMMARY






### STATE DATABASE WELL INFORMATION

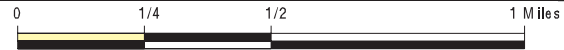
<u>MAP ID</u>	<u>WELL ID</u>	<u>LOCATION FROM TP</u>
G58	CAEDF0000119469	1/2 - 1 Mile SE
59	CADWR0000025338	1/2 - 1 Mile East

# PHYSICAL SETTING SOURCE MAP - 6616871.2s



-  County Boundary
-  Major Roads
-  Contour Lines
-  Earthquake Fault Lines
-  Earthquake epicenter, Richter 5 or greater
-  Water Wells
-  Public Water Supply Wells
-  Cluster of Multiple Icons

-  Groundwater Flow Direction
-  Indeterminate Groundwater Flow at Location
-  Groundwater Flow Varies at Location
-  Closest Hydrogeological Data
-  Oil, gas or related wells



<p><b>SITE NAME:</b> Lantana Project  <b>ADDRESS:</b> NA                  Perris CA 92570  <b>LAT/LONG:</b> 33.795617 / 117.235987</p>	<p><b>CLIENT:</b> Geotek  <b>CONTACT:</b> FRANKLIN  <b>INQUIRY #:</b> 6616871.2s  <b>DATE:</b> August 11, 2021 7:55 pm</p>
--	--

# GEOCHECK® - PHYSICAL SETTING SOURCE MAP FINDINGS

Map ID  
 Direction  
 Distance  
 Elevation

Database      EDR ID Number

**A1**  
**SSE**  
**1/8 - 1/4 Mile**  
**Lower**

Site ID: 083303059T  
 Groundwater Flow: SE  
 Shallow Water Depth: 32.94  
 Deep Water Depth: 33.15  
 Average Water Depth: Not Reported  
 Date: 03/10/1998

**AQUIFLOW      51033**

**A2**  
**SSE**  
**1/8 - 1/4 Mile**  
**Lower**

Site ID: 083303059T  
 Groundwater Flow: SE  
 Shallow Water Depth: 32.94  
 Deep Water Depth: 33.15  
 Average Water Depth: Not Reported  
 Date: 03/10/1998

**AQUIFLOW      51032**

**B3**  
**NE**  
**1/4 - 1/2 Mile**  
**Lower**

Well ID: T0606568183-MW07      Well Type: MONITORING  
 Source: EDF      Other Name: MW07  
 GAMA PFAS Testing: Not Reported  
 Groundwater Quality Data: [https://gamagroundwater.waterboards.ca.gov/gama/gamamap/public/GamaDataDisplay.asp?dataset=EDF&samp\\_date=&global\\_id=T0606568183&assigned\\_name=MW07&store\\_num=](https://gamagroundwater.waterboards.ca.gov/gama/gamamap/public/GamaDataDisplay.asp?dataset=EDF&samp_date=&global_id=T0606568183&assigned_name=MW07&store_num=)  
 GeoTracker Data: [https://geotracker.waterboards.ca.gov/profile\\_report.asp?cmd=MWEDFResults&global\\_id=T0606568183&assigned\\_name=MW07](https://geotracker.waterboards.ca.gov/profile_report.asp?cmd=MWEDFResults&global_id=T0606568183&assigned_name=MW07)

**CA WELLS      CAEDF0000079402**

**B4**  
**NE**  
**1/4 - 1/2 Mile**  
**Lower**

Well ID: T0606568183-MW04      Well Type: MONITORING  
 Source: EDF      Other Name: MW04  
 GAMA PFAS Testing: Not Reported  
 Groundwater Quality Data: [https://gamagroundwater.waterboards.ca.gov/gama/gamamap/public/GamaDataDisplay.asp?dataset=EDF&samp\\_date=&global\\_id=T0606568183&assigned\\_name=MW04&store\\_num=](https://gamagroundwater.waterboards.ca.gov/gama/gamamap/public/GamaDataDisplay.asp?dataset=EDF&samp_date=&global_id=T0606568183&assigned_name=MW04&store_num=)  
 GeoTracker Data: [https://geotracker.waterboards.ca.gov/profile\\_report.asp?cmd=MWEDFResults&global\\_id=T0606568183&assigned\\_name=MW04](https://geotracker.waterboards.ca.gov/profile_report.asp?cmd=MWEDFResults&global_id=T0606568183&assigned_name=MW04)

**CA WELLS      CAEDF0000075460**

**B5**  
**NNE**  
**1/4 - 1/2 Mile**  
**Lower**

Well ID: T0606568183-MW08      Well Type: MONITORING  
 Source: EDF      Other Name: MW08  
 GAMA PFAS Testing: Not Reported  
 Groundwater Quality Data: [https://gamagroundwater.waterboards.ca.gov/gama/gamamap/public/GamaDataDisplay.asp?dataset=EDF&samp\\_date=&global\\_id=T0606568183&assigned\\_name=MW08&store\\_num=](https://gamagroundwater.waterboards.ca.gov/gama/gamamap/public/GamaDataDisplay.asp?dataset=EDF&samp_date=&global_id=T0606568183&assigned_name=MW08&store_num=)  
 GeoTracker Data: [https://geotracker.waterboards.ca.gov/profile\\_report.asp?cmd=MWEDFResults&global\\_id=T0606568183&assigned\\_name=MW08](https://geotracker.waterboards.ca.gov/profile_report.asp?cmd=MWEDFResults&global_id=T0606568183&assigned_name=MW08)

**CA WELLS      CAEDF0000117938**

## GEOCHECK® - PHYSICAL SETTING SOURCE MAP FINDINGS

Map ID  
Direction  
Distance  
Elevation

Database      EDR ID Number

**B6**  
**NE**  
**1/4 - 1/2 Mile**  
**Lower**

**CA WELLS      CAEDF0000121650**

Well ID:	T0606568183-MW05	Well Type:	MONITORING
Source:	EDF	Other Name:	MW05
GAMA PFAS Testing:	Not Reported		
Groundwater Quality Data:	<a href="https://gamagroundwater.waterboards.ca.gov/gama/gamamap/public/GamaDataDisplay.asp?dataset=EDF&amp;samp_date=&amp;global_id=T0606568183&amp;assigned_name=MW05&amp;store_num=">https://gamagroundwater.waterboards.ca.gov/gama/gamamap/public/GamaDataDisplay.asp?dataset=EDF&amp;samp_date=&amp;global_id=T0606568183&amp;assigned_name=MW05&amp;store_num=</a>		
GeoTracker Data:	<a href="https://geotracker.waterboards.ca.gov/profile_report.asp?cmd=MWEDFResults&amp;global_id=T0606568183&amp;assigned_name=MW05">https://geotracker.waterboards.ca.gov/profile_report.asp?cmd=MWEDFResults&amp;global_id=T0606568183&amp;assigned_name=MW05</a>		

**B7**  
**NE**  
**1/4 - 1/2 Mile**  
**Lower**

**CA WELLS      CAEDF0000077837**

Well ID:	T0606568183-MW03	Well Type:	MONITORING
Source:	EDF	Other Name:	MW03
GAMA PFAS Testing:	Not Reported		
Groundwater Quality Data:	<a href="https://gamagroundwater.waterboards.ca.gov/gama/gamamap/public/GamaDataDisplay.asp?dataset=EDF&amp;samp_date=&amp;global_id=T0606568183&amp;assigned_name=MW03&amp;store_num=">https://gamagroundwater.waterboards.ca.gov/gama/gamamap/public/GamaDataDisplay.asp?dataset=EDF&amp;samp_date=&amp;global_id=T0606568183&amp;assigned_name=MW03&amp;store_num=</a>		
GeoTracker Data:	<a href="https://geotracker.waterboards.ca.gov/profile_report.asp?cmd=MWEDFResults&amp;global_id=T0606568183&amp;assigned_name=MW03">https://geotracker.waterboards.ca.gov/profile_report.asp?cmd=MWEDFResults&amp;global_id=T0606568183&amp;assigned_name=MW03</a>		

**B8**  
**NE**  
**1/4 - 1/2 Mile**  
**Lower**

**CA WELLS      CAEDF0000084013**

Well ID:	T0606568183-MW01	Well Type:	MONITORING
Source:	EDF	Other Name:	MW01
GAMA PFAS Testing:	Not Reported		
Groundwater Quality Data:	<a href="https://gamagroundwater.waterboards.ca.gov/gama/gamamap/public/GamaDataDisplay.asp?dataset=EDF&amp;samp_date=&amp;global_id=T0606568183&amp;assigned_name=MW01&amp;store_num=">https://gamagroundwater.waterboards.ca.gov/gama/gamamap/public/GamaDataDisplay.asp?dataset=EDF&amp;samp_date=&amp;global_id=T0606568183&amp;assigned_name=MW01&amp;store_num=</a>		
GeoTracker Data:	<a href="https://geotracker.waterboards.ca.gov/profile_report.asp?cmd=MWEDFResults&amp;global_id=T0606568183&amp;assigned_name=MW01">https://geotracker.waterboards.ca.gov/profile_report.asp?cmd=MWEDFResults&amp;global_id=T0606568183&amp;assigned_name=MW01</a>		

**B9**  
**NE**  
**1/4 - 1/2 Mile**  
**Lower**

**CA WELLS      CAEDF0000133929**

Well ID:	T0606568183-MW02	Well Type:	MONITORING
Source:	EDF	Other Name:	MW02
GAMA PFAS Testing:	Not Reported		
Groundwater Quality Data:	<a href="https://gamagroundwater.waterboards.ca.gov/gama/gamamap/public/GamaDataDisplay.asp?dataset=EDF&amp;samp_date=&amp;global_id=T0606568183&amp;assigned_name=MW02&amp;store_num=">https://gamagroundwater.waterboards.ca.gov/gama/gamamap/public/GamaDataDisplay.asp?dataset=EDF&amp;samp_date=&amp;global_id=T0606568183&amp;assigned_name=MW02&amp;store_num=</a>		
GeoTracker Data:	<a href="https://geotracker.waterboards.ca.gov/profile_report.asp?cmd=MWEDFResults&amp;global_id=T0606568183&amp;assigned_name=MW02">https://geotracker.waterboards.ca.gov/profile_report.asp?cmd=MWEDFResults&amp;global_id=T0606568183&amp;assigned_name=MW02</a>		

## GEOCHECK® - PHYSICAL SETTING SOURCE MAP FINDINGS

Map ID  
Direction  
Distance  
Elevation

Database      EDR ID Number

**B10**  
**NE**  
**1/4 - 1/2 Mile**  
**Lower**

**CA WELLS      CAEDF0000098535**

Well ID:	T0606568183-MW06	Well Type:	MONITORING
Source:	EDF	Other Name:	MW06
GAMA PFAS Testing:	Not Reported		
Groundwater Quality Data:	<a href="https://gamagroundwater.waterboards.ca.gov/gama/gamamap/public/GamaDataDisplay.asp?dataset=EDF&amp;samp_date=&amp;global_id=T0606568183&amp;assigned_name=MW06&amp;store_num=">https://gamagroundwater.waterboards.ca.gov/gama/gamamap/public/GamaDataDisplay.asp?dataset=EDF&amp;samp_date=&amp;global_id=T0606568183&amp;assigned_name=MW06&amp;store_num=</a>		
GeoTracker Data:	<a href="https://geotracker.waterboards.ca.gov/profile_report.asp?cmd=MWEDFResults&amp;global_id=T0606568183&amp;assigned_name=MW06">https://geotracker.waterboards.ca.gov/profile_report.asp?cmd=MWEDFResults&amp;global_id=T0606568183&amp;assigned_name=MW06</a>		

**11**  
**SE**  
**1/2 - 1 Mile**  
**Lower**

**AQUIFLOW      50130**

Site ID:	083301331T
Groundwater Flow:	Not Reported
Shallow Water Depth:	95 ft
Deep Water Depth:	Not Reported
Average Water Depth:	Not Reported
Date:	08/21/1998

**C12**  
**SE**  
**1/2 - 1 Mile**  
**Lower**

**CA WELLS      CAEDF0000039886**

Well ID:	T0606500445-MW-1	Well Type:	MONITORING
Source:	EDF	Other Name:	MW-1
GAMA PFAS Testing:	Not Reported		
Groundwater Quality Data:	<a href="https://gamagroundwater.waterboards.ca.gov/gama/gamamap/public/GamaDataDisplay.asp?dataset=EDF&amp;samp_date=&amp;global_id=T0606500445&amp;assigned_name=MW-1&amp;store_num=">https://gamagroundwater.waterboards.ca.gov/gama/gamamap/public/GamaDataDisplay.asp?dataset=EDF&amp;samp_date=&amp;global_id=T0606500445&amp;assigned_name=MW-1&amp;store_num=</a>		
GeoTracker Data:	<a href="https://geotracker.waterboards.ca.gov/profile_report.asp?cmd=MWEDFResults&amp;global_id=T0606500445&amp;assigned_name=MW-1">https://geotracker.waterboards.ca.gov/profile_report.asp?cmd=MWEDFResults&amp;global_id=T0606500445&amp;assigned_name=MW-1</a>		

**C13**  
**SE**  
**1/2 - 1 Mile**  
**Lower**

**CA WELLS      CAEDF0000081883**

Well ID:	T0606500445-MW-2	Well Type:	MONITORING
Source:	EDF	Other Name:	MW-2
GAMA PFAS Testing:	Not Reported		
Groundwater Quality Data:	<a href="https://gamagroundwater.waterboards.ca.gov/gama/gamamap/public/GamaDataDisplay.asp?dataset=EDF&amp;samp_date=&amp;global_id=T0606500445&amp;assigned_name=MW-2&amp;store_num=">https://gamagroundwater.waterboards.ca.gov/gama/gamamap/public/GamaDataDisplay.asp?dataset=EDF&amp;samp_date=&amp;global_id=T0606500445&amp;assigned_name=MW-2&amp;store_num=</a>		
GeoTracker Data:	<a href="https://geotracker.waterboards.ca.gov/profile_report.asp?cmd=MWEDFResults&amp;global_id=T0606500445&amp;assigned_name=MW-2">https://geotracker.waterboards.ca.gov/profile_report.asp?cmd=MWEDFResults&amp;global_id=T0606500445&amp;assigned_name=MW-2</a>		

**C14**  
**SE**  
**1/2 - 1 Mile**  
**Lower**

**CA WELLS      CAEDF0000131543**

Well ID:	T0606500445-MW-3	Well Type:	MONITORING
Source:	EDF	Other Name:	MW-3

## GEOCHECK® - PHYSICAL SETTING SOURCE MAP FINDINGS

GAMA PFAS Testing: Not Reported  
Groundwater Quality Data: [https://gamagroundwater.waterboards.ca.gov/gama/gamamap/public/GamaDataDisplay.asp?dataset=EDF&samp\\_date=&global\\_id=T0606500445&assigned\\_name=MW-3&store\\_num=](https://gamagroundwater.waterboards.ca.gov/gama/gamamap/public/GamaDataDisplay.asp?dataset=EDF&samp_date=&global_id=T0606500445&assigned_name=MW-3&store_num=)  
GeoTracker Data: [https://geotracker.waterboards.ca.gov/profile\\_report.asp?cmd=MWEDFResults&global\\_id=T0606500445&assigned\\_name=MW-3](https://geotracker.waterboards.ca.gov/profile_report.asp?cmd=MWEDFResults&global_id=T0606500445&assigned_name=MW-3)

**C15**  
**SE**  
**1/2 - 1 Mile**  
**Lower**

**CA WELLS CAEDF0000049625**

Well ID: T0606500445-MW-4 Well Type: MONITORING  
Source: EDF Other Name: MW-4  
GAMA PFAS Testing: Not Reported  
Groundwater Quality Data: [https://gamagroundwater.waterboards.ca.gov/gama/gamamap/public/GamaDataDisplay.asp?dataset=EDF&samp\\_date=&global\\_id=T0606500445&assigned\\_name=MW-4&store\\_num=](https://gamagroundwater.waterboards.ca.gov/gama/gamamap/public/GamaDataDisplay.asp?dataset=EDF&samp_date=&global_id=T0606500445&assigned_name=MW-4&store_num=)  
GeoTracker Data: [https://geotracker.waterboards.ca.gov/profile\\_report.asp?cmd=MWEDFResults&global\\_id=T0606500445&assigned\\_name=MW-4](https://geotracker.waterboards.ca.gov/profile_report.asp?cmd=MWEDFResults&global_id=T0606500445&assigned_name=MW-4)

**C16**  
**SE**  
**1/2 - 1 Mile**  
**Lower**

**CA WELLS CAEDF0000084898**

Well ID: T0606500445-MW-5 Well Type: MONITORING  
Source: EDF Other Name: MW-5  
GAMA PFAS Testing: Not Reported  
Groundwater Quality Data: [https://gamagroundwater.waterboards.ca.gov/gama/gamamap/public/GamaDataDisplay.asp?dataset=EDF&samp\\_date=&global\\_id=T0606500445&assigned\\_name=MW-5&store\\_num=](https://gamagroundwater.waterboards.ca.gov/gama/gamamap/public/GamaDataDisplay.asp?dataset=EDF&samp_date=&global_id=T0606500445&assigned_name=MW-5&store_num=)  
GeoTracker Data: [https://geotracker.waterboards.ca.gov/profile\\_report.asp?cmd=MWEDFResults&global\\_id=T0606500445&assigned\\_name=MW-5](https://geotracker.waterboards.ca.gov/profile_report.asp?cmd=MWEDFResults&global_id=T0606500445&assigned_name=MW-5)

**C17**  
**SSE**  
**1/2 - 1 Mile**  
**Lower**

**CA WELLS CAEDF0000133736**

Well ID: T0606500308-MW-3 Well Type: MONITORING  
Source: EDF Other Name: MW-3  
GAMA PFAS Testing: Not Reported  
Groundwater Quality Data: [https://gamagroundwater.waterboards.ca.gov/gama/gamamap/public/GamaDataDisplay.asp?dataset=EDF&samp\\_date=&global\\_id=T0606500308&assigned\\_name=MW-3&store\\_num=](https://gamagroundwater.waterboards.ca.gov/gama/gamamap/public/GamaDataDisplay.asp?dataset=EDF&samp_date=&global_id=T0606500308&assigned_name=MW-3&store_num=)  
GeoTracker Data: [https://geotracker.waterboards.ca.gov/profile\\_report.asp?cmd=MWEDFResults&global\\_id=T0606500308&assigned\\_name=MW-3](https://geotracker.waterboards.ca.gov/profile_report.asp?cmd=MWEDFResults&global_id=T0606500308&assigned_name=MW-3)

**C18**  
**SSE**  
**1/2 - 1 Mile**  
**Lower**

**CA WELLS CAEDF0000082088**

Well ID: T0606500308-MW-2 Well Type: MONITORING  
Source: EDF Other Name: MW-2  
GAMA PFAS Testing: Not Reported  
Groundwater Quality Data: [https://gamagroundwater.waterboards.ca.gov/gama/gamamap/public/GamaDataDisplay.asp?dataset=EDF&samp\\_date=&global\\_id=T0606500308&assigned\\_name=MW-2&store\\_num=](https://gamagroundwater.waterboards.ca.gov/gama/gamamap/public/GamaDataDisplay.asp?dataset=EDF&samp_date=&global_id=T0606500308&assigned_name=MW-2&store_num=)

## GEOCHECK® - PHYSICAL SETTING SOURCE MAP FINDINGS

GeoTracker Data: [https://geotracker.waterboards.ca.gov/profile\\_report.asp?cmd=MWEDFResults&global\\_id=T0606500308&assigned\\_name=MW-2](https://geotracker.waterboards.ca.gov/profile_report.asp?cmd=MWEDFResults&global_id=T0606500308&assigned_name=MW-2)

**C19**  
**SSE**  
**1/2 - 1 Mile**  
**Lower**

**CA WELLS CAEDF0000110230**

Well ID: T0606500308-MW-1      Well Type: MONITORING  
 Source: EDF      Other Name: MW-1  
 GAMA PFAS Testing: Not Reported  
 Groundwater Quality Data: [https://gamagroundwater.waterboards.ca.gov/gama/gamamap/public/GamaDataDisplay.asp?dataset=EDF&samp\\_date=&global\\_id=T0606500308&assigned\\_name=MW-1&store\\_num=](https://gamagroundwater.waterboards.ca.gov/gama/gamamap/public/GamaDataDisplay.asp?dataset=EDF&samp_date=&global_id=T0606500308&assigned_name=MW-1&store_num=)  
 GeoTracker Data: [https://geotracker.waterboards.ca.gov/profile\\_report.asp?cmd=MWEDFResults&global\\_id=T0606500308&assigned\\_name=MW-1](https://geotracker.waterboards.ca.gov/profile_report.asp?cmd=MWEDFResults&global_id=T0606500308&assigned_name=MW-1)

**C20**  
**SSE**  
**1/2 - 1 Mile**  
**Lower**

**CA WELLS CAEDF0000123168**

Well ID: T0606500308-MW-5      Well Type: MONITORING  
 Source: EDF      Other Name: MW-5  
 GAMA PFAS Testing: Not Reported  
 Groundwater Quality Data: [https://gamagroundwater.waterboards.ca.gov/gama/gamamap/public/GamaDataDisplay.asp?dataset=EDF&samp\\_date=&global\\_id=T0606500308&assigned\\_name=MW-5&store\\_num=](https://gamagroundwater.waterboards.ca.gov/gama/gamamap/public/GamaDataDisplay.asp?dataset=EDF&samp_date=&global_id=T0606500308&assigned_name=MW-5&store_num=)  
 GeoTracker Data: [https://geotracker.waterboards.ca.gov/profile\\_report.asp?cmd=MWEDFResults&global\\_id=T0606500308&assigned\\_name=MW-5](https://geotracker.waterboards.ca.gov/profile_report.asp?cmd=MWEDFResults&global_id=T0606500308&assigned_name=MW-5)

**C21**  
**SSE**  
**1/2 - 1 Mile**  
**Lower**

**CA WELLS CAEDF0000104215**

Well ID: T0606500308-MW-4      Well Type: MONITORING  
 Source: EDF      Other Name: MW-4  
 GAMA PFAS Testing: Not Reported  
 Groundwater Quality Data: [https://gamagroundwater.waterboards.ca.gov/gama/gamamap/public/GamaDataDisplay.asp?dataset=EDF&samp\\_date=&global\\_id=T0606500308&assigned\\_name=MW-4&store\\_num=](https://gamagroundwater.waterboards.ca.gov/gama/gamamap/public/GamaDataDisplay.asp?dataset=EDF&samp_date=&global_id=T0606500308&assigned_name=MW-4&store_num=)  
 GeoTracker Data: [https://geotracker.waterboards.ca.gov/profile\\_report.asp?cmd=MWEDFResults&global\\_id=T0606500308&assigned\\_name=MW-4](https://geotracker.waterboards.ca.gov/profile_report.asp?cmd=MWEDFResults&global_id=T0606500308&assigned_name=MW-4)

**C22**  
**SSE**  
**1/2 - 1 Mile**  
**Lower**

**CA WELLS CAEDF0000015593**

Well ID: T0606500308-MW-6      Well Type: MONITORING  
 Source: EDF      Other Name: MW-6  
 GAMA PFAS Testing: Not Reported  
 Groundwater Quality Data: [https://gamagroundwater.waterboards.ca.gov/gama/gamamap/public/GamaDataDisplay.asp?dataset=EDF&samp\\_date=&global\\_id=T0606500308&assigned\\_name=MW-6&store\\_num=](https://gamagroundwater.waterboards.ca.gov/gama/gamamap/public/GamaDataDisplay.asp?dataset=EDF&samp_date=&global_id=T0606500308&assigned_name=MW-6&store_num=)  
 GeoTracker Data: [https://geotracker.waterboards.ca.gov/profile\\_report.asp?cmd=MWEDFResults&global\\_id=T0606500308&assigned\\_name=MW-6](https://geotracker.waterboards.ca.gov/profile_report.asp?cmd=MWEDFResults&global_id=T0606500308&assigned_name=MW-6)

## GEOCHECK® - PHYSICAL SETTING SOURCE MAP FINDINGS

Map ID  
 Direction  
 Distance  
 Elevation

Database      EDR ID Number

**D23**  
**SSE**  
**1/2 - 1 Mile**  
**Lower**

Site ID:                    083301265T  
 Groundwater Flow:      WSW  
 Shallow Water Depth:   49.17  
 Deep Water Depth:      59.54  
 Average Water Depth:   Not Reported  
 Date:                      08/13/1999

**AQUIFLOW      51009**

**E24**  
**SE**  
**1/2 - 1 Mile**  
**Lower**

Well ID:                    T0606500567-MW-12      Well Type:                    MONITORING  
 Source:                    EDF                            Other Name:                    MW-12  
 GAMA PFAS Testing:      Not Reported  
 Groundwater Quality Data: [https://gamagroundwater.waterboards.ca.gov/gama/gamamap/public/GamaDataDisplay.asp?dataset=EDF&samp\\_date=&global\\_id=T0606500567&assigned\\_name=MW-12&store\\_num=](https://gamagroundwater.waterboards.ca.gov/gama/gamamap/public/GamaDataDisplay.asp?dataset=EDF&samp_date=&global_id=T0606500567&assigned_name=MW-12&store_num=)  
 GeoTracker Data:        [https://geotracker.waterboards.ca.gov/profile\\_report.asp?cmd=MWEDFResults&global\\_id=T0606500567&assigned\\_name=MW-12](https://geotracker.waterboards.ca.gov/profile_report.asp?cmd=MWEDFResults&global_id=T0606500567&assigned_name=MW-12)

**CA WELLS      CAEDF0000038361**

**E25**  
**SE**  
**1/2 - 1 Mile**  
**Lower**

Well ID:                    T0606500567-MW-6      Well Type:                    MONITORING  
 Source:                    EDF                            Other Name:                    MW-6  
 GAMA PFAS Testing:      Not Reported  
 Groundwater Quality Data: [https://gamagroundwater.waterboards.ca.gov/gama/gamamap/public/GamaDataDisplay.asp?dataset=EDF&samp\\_date=&global\\_id=T0606500567&assigned\\_name=MW-6&store\\_num=](https://gamagroundwater.waterboards.ca.gov/gama/gamamap/public/GamaDataDisplay.asp?dataset=EDF&samp_date=&global_id=T0606500567&assigned_name=MW-6&store_num=)  
 GeoTracker Data:        [https://geotracker.waterboards.ca.gov/profile\\_report.asp?cmd=MWEDFResults&global\\_id=T0606500567&assigned\\_name=MW-6](https://geotracker.waterboards.ca.gov/profile_report.asp?cmd=MWEDFResults&global_id=T0606500567&assigned_name=MW-6)

**CA WELLS      CAEDF0000018994**

**D26**  
**SSE**  
**1/2 - 1 Mile**  
**Lower**

Well ID:                    T0606500140-MW-9      Well Type:                    MONITORING  
 Source:                    EDF                            Other Name:                    MW-9  
 GAMA PFAS Testing:      Not Reported  
 Groundwater Quality Data: [https://gamagroundwater.waterboards.ca.gov/gama/gamamap/public/GamaDataDisplay.asp?dataset=EDF&samp\\_date=&global\\_id=T0606500140&assigned\\_name=MW-9&store\\_num=](https://gamagroundwater.waterboards.ca.gov/gama/gamamap/public/GamaDataDisplay.asp?dataset=EDF&samp_date=&global_id=T0606500140&assigned_name=MW-9&store_num=)  
 GeoTracker Data:        [https://geotracker.waterboards.ca.gov/profile\\_report.asp?cmd=MWEDFResults&global\\_id=T0606500140&assigned\\_name=MW-9](https://geotracker.waterboards.ca.gov/profile_report.asp?cmd=MWEDFResults&global_id=T0606500140&assigned_name=MW-9)

**CA WELLS      CAEDF0000142632**



## GEOCHECK® - PHYSICAL SETTING SOURCE MAP FINDINGS

Map ID  
Direction  
Distance  
Elevation

Database      EDR ID Number

**E27**  
**SE**  
**1/2 - 1 Mile**  
**Lower**

**CA WELLS      CAEDF0000097752**

Well ID:	T0606500567-MW-9	Well Type:	MONITORING
Source:	EDF	Other Name:	MW-9
GAMA PFAS Testing:	Not Reported		
Groundwater Quality Data:	<a href="https://gamagroundwater.waterboards.ca.gov/gama/gamamap/public/GamaDataDisplay.asp?dataset=EDF&amp;samp_date=&amp;global_id=T0606500567&amp;assigned_name=MW-9&amp;store_num=">https://gamagroundwater.waterboards.ca.gov/gama/gamamap/public/GamaDataDisplay.asp?dataset=EDF&amp;samp_date=&amp;global_id=T0606500567&amp;assigned_name=MW-9&amp;store_num=</a>		
GeoTracker Data:	<a href="https://geotracker.waterboards.ca.gov/profile_report.asp?cmd=MWEDFResults&amp;global_id=T0606500567&amp;assigned_name=MW-9">https://geotracker.waterboards.ca.gov/profile_report.asp?cmd=MWEDFResults&amp;global_id=T0606500567&amp;assigned_name=MW-9</a>		

**E28**  
**SE**  
**1/2 - 1 Mile**  
**Lower**

**CA WELLS      CAEDF0000016532**

Well ID:	T0606500567-MW-7	Well Type:	MONITORING
Source:	EDF	Other Name:	MW-7
GAMA PFAS Testing:	Not Reported		
Groundwater Quality Data:	<a href="https://gamagroundwater.waterboards.ca.gov/gama/gamamap/public/GamaDataDisplay.asp?dataset=EDF&amp;samp_date=&amp;global_id=T0606500567&amp;assigned_name=MW-7&amp;store_num=">https://gamagroundwater.waterboards.ca.gov/gama/gamamap/public/GamaDataDisplay.asp?dataset=EDF&amp;samp_date=&amp;global_id=T0606500567&amp;assigned_name=MW-7&amp;store_num=</a>		
GeoTracker Data:	<a href="https://geotracker.waterboards.ca.gov/profile_report.asp?cmd=MWEDFResults&amp;global_id=T0606500567&amp;assigned_name=MW-7">https://geotracker.waterboards.ca.gov/profile_report.asp?cmd=MWEDFResults&amp;global_id=T0606500567&amp;assigned_name=MW-7</a>		

**D29**  
**SSE**  
**1/2 - 1 Mile**  
**Lower**

**CA WELLS      CAEDF0000138585**

Well ID:	T0606500140-MW-8	Well Type:	MONITORING
Source:	EDF	Other Name:	MW-8
GAMA PFAS Testing:	Not Reported		
Groundwater Quality Data:	<a href="https://gamagroundwater.waterboards.ca.gov/gama/gamamap/public/GamaDataDisplay.asp?dataset=EDF&amp;samp_date=&amp;global_id=T0606500140&amp;assigned_name=MW-8&amp;store_num=">https://gamagroundwater.waterboards.ca.gov/gama/gamamap/public/GamaDataDisplay.asp?dataset=EDF&amp;samp_date=&amp;global_id=T0606500140&amp;assigned_name=MW-8&amp;store_num=</a>		
GeoTracker Data:	<a href="https://geotracker.waterboards.ca.gov/profile_report.asp?cmd=MWEDFResults&amp;global_id=T0606500140&amp;assigned_name=MW-8">https://geotracker.waterboards.ca.gov/profile_report.asp?cmd=MWEDFResults&amp;global_id=T0606500140&amp;assigned_name=MW-8</a>		

**E30**  
**SE**  
**1/2 - 1 Mile**  
**Lower**

**CA WELLS      CAEDF0000074143**

Well ID:	T0606500567-MW-2	Well Type:	MONITORING
Source:	EDF	Other Name:	MW-2
GAMA PFAS Testing:	Not Reported		
Groundwater Quality Data:	<a href="https://gamagroundwater.waterboards.ca.gov/gama/gamamap/public/GamaDataDisplay.asp?dataset=EDF&amp;samp_date=&amp;global_id=T0606500567&amp;assigned_name=MW-2&amp;store_num=">https://gamagroundwater.waterboards.ca.gov/gama/gamamap/public/GamaDataDisplay.asp?dataset=EDF&amp;samp_date=&amp;global_id=T0606500567&amp;assigned_name=MW-2&amp;store_num=</a>		
GeoTracker Data:	<a href="https://geotracker.waterboards.ca.gov/profile_report.asp?cmd=MWEDFResults&amp;global_id=T0606500567&amp;assigned_name=MW-2">https://geotracker.waterboards.ca.gov/profile_report.asp?cmd=MWEDFResults&amp;global_id=T0606500567&amp;assigned_name=MW-2</a>		

## GEOCHECK® - PHYSICAL SETTING SOURCE MAP FINDINGS

Map ID  
Direction  
Distance  
Elevation

Database      EDR ID Number

**E31**  
**SE**  
**1/2 - 1 Mile**  
**Lower**

**CA WELLS      CAEDF0000125633**

Well ID:	T0606500567-MW-10	Well Type:	MONITORING
Source:	EDF	Other Name:	MW-10
GAMA PFAS Testing:	Not Reported		
Groundwater Quality Data:	<a href="https://gamagroundwater.waterboards.ca.gov/gama/gamamap/public/GamaDataDisplay.asp?dataset=EDF&amp;samp_date=&amp;global_id=T0606500567&amp;assigned_name=MW-10&amp;store_num=">https://gamagroundwater.waterboards.ca.gov/gama/gamamap/public/GamaDataDisplay.asp?dataset=EDF&amp;samp_date=&amp;global_id=T0606500567&amp;assigned_name=MW-10&amp;store_num=</a>		
GeoTracker Data:	<a href="https://geotracker.waterboards.ca.gov/profile_report.asp?cmd=MWEDFResults&amp;global_id=T0606500567&amp;assigned_name=MW-10">https://geotracker.waterboards.ca.gov/profile_report.asp?cmd=MWEDFResults&amp;global_id=T0606500567&amp;assigned_name=MW-10</a>		

**E32**  
**SE**  
**1/2 - 1 Mile**  
**Lower**

**CA WELLS      CAEDF0000121556**

Well ID:	T0606500567-MW-3	Well Type:	MONITORING
Source:	EDF	Other Name:	MW-3
GAMA PFAS Testing:	Not Reported		
Groundwater Quality Data:	<a href="https://gamagroundwater.waterboards.ca.gov/gama/gamamap/public/GamaDataDisplay.asp?dataset=EDF&amp;samp_date=&amp;global_id=T0606500567&amp;assigned_name=MW-3&amp;store_num=">https://gamagroundwater.waterboards.ca.gov/gama/gamamap/public/GamaDataDisplay.asp?dataset=EDF&amp;samp_date=&amp;global_id=T0606500567&amp;assigned_name=MW-3&amp;store_num=</a>		
GeoTracker Data:	<a href="https://geotracker.waterboards.ca.gov/profile_report.asp?cmd=MWEDFResults&amp;global_id=T0606500567&amp;assigned_name=MW-3">https://geotracker.waterboards.ca.gov/profile_report.asp?cmd=MWEDFResults&amp;global_id=T0606500567&amp;assigned_name=MW-3</a>		

**E33**  
**SE**  
**1/2 - 1 Mile**  
**Lower**

**CA WELLS      CAEDF0000042635**

Well ID:	T0606500567-MW-5	Well Type:	MONITORING
Source:	EDF	Other Name:	MW-5
GAMA PFAS Testing:	Not Reported		
Groundwater Quality Data:	<a href="https://gamagroundwater.waterboards.ca.gov/gama/gamamap/public/GamaDataDisplay.asp?dataset=EDF&amp;samp_date=&amp;global_id=T0606500567&amp;assigned_name=MW-5&amp;store_num=">https://gamagroundwater.waterboards.ca.gov/gama/gamamap/public/GamaDataDisplay.asp?dataset=EDF&amp;samp_date=&amp;global_id=T0606500567&amp;assigned_name=MW-5&amp;store_num=</a>		
GeoTracker Data:	<a href="https://geotracker.waterboards.ca.gov/profile_report.asp?cmd=MWEDFResults&amp;global_id=T0606500567&amp;assigned_name=MW-5">https://geotracker.waterboards.ca.gov/profile_report.asp?cmd=MWEDFResults&amp;global_id=T0606500567&amp;assigned_name=MW-5</a>		

**E34**  
**SE**  
**1/2 - 1 Mile**  
**Lower**

**CA WELLS      CAEDF0000034243**

Well ID:	T0606500567-MW-1	Well Type:	MONITORING
Source:	EDF	Other Name:	MW-1
GAMA PFAS Testing:	Not Reported		
Groundwater Quality Data:	<a href="https://gamagroundwater.waterboards.ca.gov/gama/gamamap/public/GamaDataDisplay.asp?dataset=EDF&amp;samp_date=&amp;global_id=T0606500567&amp;assigned_name=MW-1&amp;store_num=">https://gamagroundwater.waterboards.ca.gov/gama/gamamap/public/GamaDataDisplay.asp?dataset=EDF&amp;samp_date=&amp;global_id=T0606500567&amp;assigned_name=MW-1&amp;store_num=</a>		
GeoTracker Data:	<a href="https://geotracker.waterboards.ca.gov/profile_report.asp?cmd=MWEDFResults&amp;global_id=T0606500567&amp;assigned_name=MW-1">https://geotracker.waterboards.ca.gov/profile_report.asp?cmd=MWEDFResults&amp;global_id=T0606500567&amp;assigned_name=MW-1</a>		

## GEOCHECK® - PHYSICAL SETTING SOURCE MAP FINDINGS

Map ID  
Direction  
Distance  
Elevation

Database      EDR ID Number

**E35**  
**SE**  
**1/2 - 1 Mile**  
**Lower**

**CA WELLS      CAEDF0000052150**

Well ID:	T0606500567-MW-8	Well Type:	MONITORING
Source:	EDF	Other Name:	MW-8
GAMA PFAS Testing:	Not Reported		
Groundwater Quality Data:	<a href="https://gamagroundwater.waterboards.ca.gov/gama/gamamap/public/GamaDataDisplay.asp?dataset=EDF&amp;samp_date=&amp;global_id=T0606500567&amp;assigned_name=MW-8&amp;store_num=">https://gamagroundwater.waterboards.ca.gov/gama/gamamap/public/GamaDataDisplay.asp?dataset=EDF&amp;samp_date=&amp;global_id=T0606500567&amp;assigned_name=MW-8&amp;store_num=</a>		
GeoTracker Data:	<a href="https://geotracker.waterboards.ca.gov/profile_report.asp?cmd=MWEDFResults&amp;global_id=T0606500567&amp;assigned_name=MW-8">https://geotracker.waterboards.ca.gov/profile_report.asp?cmd=MWEDFResults&amp;global_id=T0606500567&amp;assigned_name=MW-8</a>		

**D36**  
**SSE**  
**1/2 - 1 Mile**  
**Lower**

**CA WELLS      CAEDF0000084125**

Well ID:	T0606500140-MW-4	Well Type:	MONITORING
Source:	EDF	Other Name:	MW-4
GAMA PFAS Testing:	Not Reported		
Groundwater Quality Data:	<a href="https://gamagroundwater.waterboards.ca.gov/gama/gamamap/public/GamaDataDisplay.asp?dataset=EDF&amp;samp_date=&amp;global_id=T0606500140&amp;assigned_name=MW-4&amp;store_num=">https://gamagroundwater.waterboards.ca.gov/gama/gamamap/public/GamaDataDisplay.asp?dataset=EDF&amp;samp_date=&amp;global_id=T0606500140&amp;assigned_name=MW-4&amp;store_num=</a>		
GeoTracker Data:	<a href="https://geotracker.waterboards.ca.gov/profile_report.asp?cmd=MWEDFResults&amp;global_id=T0606500140&amp;assigned_name=MW-4">https://geotracker.waterboards.ca.gov/profile_report.asp?cmd=MWEDFResults&amp;global_id=T0606500140&amp;assigned_name=MW-4</a>		

**E37**  
**SE**  
**1/2 - 1 Mile**  
**Lower**

**CA WELLS      CAEDF0000066094**

Well ID:	T0606500567-MW-13	Well Type:	MONITORING
Source:	EDF	Other Name:	MW-13
GAMA PFAS Testing:	Not Reported		
Groundwater Quality Data:	<a href="https://gamagroundwater.waterboards.ca.gov/gama/gamamap/public/GamaDataDisplay.asp?dataset=EDF&amp;samp_date=&amp;global_id=T0606500567&amp;assigned_name=MW-13&amp;store_num=">https://gamagroundwater.waterboards.ca.gov/gama/gamamap/public/GamaDataDisplay.asp?dataset=EDF&amp;samp_date=&amp;global_id=T0606500567&amp;assigned_name=MW-13&amp;store_num=</a>		
GeoTracker Data:	<a href="https://geotracker.waterboards.ca.gov/profile_report.asp?cmd=MWEDFResults&amp;global_id=T0606500567&amp;assigned_name=MW-13">https://geotracker.waterboards.ca.gov/profile_report.asp?cmd=MWEDFResults&amp;global_id=T0606500567&amp;assigned_name=MW-13</a>		

**D38**  
**SSE**  
**1/2 - 1 Mile**  
**Lower**

**CA WELLS      CAEDF0000074423**

Well ID:	T0606500140-PDW-1	Well Type:	MONITORING
Source:	EDF	Other Name:	PDW-1
GAMA PFAS Testing:	Not Reported		
Groundwater Quality Data:	<a href="https://gamagroundwater.waterboards.ca.gov/gama/gamamap/public/GamaDataDisplay.asp?dataset=EDF&amp;samp_date=&amp;global_id=T0606500140&amp;assigned_name=PDW-1&amp;store_num=">https://gamagroundwater.waterboards.ca.gov/gama/gamamap/public/GamaDataDisplay.asp?dataset=EDF&amp;samp_date=&amp;global_id=T0606500140&amp;assigned_name=PDW-1&amp;store_num=</a>		
GeoTracker Data:	<a href="https://geotracker.waterboards.ca.gov/profile_report.asp?cmd=MWEDFResults&amp;global_id=T0606500140&amp;assigned_name=PDW-1">https://geotracker.waterboards.ca.gov/profile_report.asp?cmd=MWEDFResults&amp;global_id=T0606500140&amp;assigned_name=PDW-1</a>		

## GEOCHECK® - PHYSICAL SETTING SOURCE MAP FINDINGS

Map ID  
Direction  
Distance  
Elevation

Database      EDR ID Number

**D39**  
**SSE**  
**1/2 - 1 Mile**  
**Lower**

**CA WELLS      CAEDF0000086900**

Well ID:	T0606500140-PDW-2	Well Type:	MONITORING
Source:	EDF	Other Name:	PDW-2
GAMA PFAS Testing:	Not Reported		
Groundwater Quality Data:	<a href="https://gamagroundwater.waterboards.ca.gov/gama/gamamap/public/GamaDataDisplay.asp?dataset=EDF&amp;samp_date=&amp;global_id=T0606500140&amp;assigned_name=PDW-2&amp;store_num=">https://gamagroundwater.waterboards.ca.gov/gama/gamamap/public/GamaDataDisplay.asp?dataset=EDF&amp;samp_date=&amp;global_id=T0606500140&amp;assigned_name=PDW-2&amp;store_num=</a>		
GeoTracker Data:	<a href="https://geotracker.waterboards.ca.gov/profile_report.asp?cmd=MWEDFResults&amp;global_id=T0606500140&amp;assigned_name=PDW-2">https://geotracker.waterboards.ca.gov/profile_report.asp?cmd=MWEDFResults&amp;global_id=T0606500140&amp;assigned_name=PDW-2</a>		

**D40**  
**SSE**  
**1/2 - 1 Mile**  
**Lower**

**CA WELLS      CAEDF0000032740**

Well ID:	T0606500140-W-1	Well Type:	MONITORING
Source:	EDF	Other Name:	W-1
GAMA PFAS Testing:	Not Reported		
Groundwater Quality Data:	<a href="https://gamagroundwater.waterboards.ca.gov/gama/gamamap/public/GamaDataDisplay.asp?dataset=EDF&amp;samp_date=&amp;global_id=T0606500140&amp;assigned_name=W-1&amp;store_num=">https://gamagroundwater.waterboards.ca.gov/gama/gamamap/public/GamaDataDisplay.asp?dataset=EDF&amp;samp_date=&amp;global_id=T0606500140&amp;assigned_name=W-1&amp;store_num=</a>		
GeoTracker Data:	<a href="https://geotracker.waterboards.ca.gov/profile_report.asp?cmd=MWEDFResults&amp;global_id=T0606500140&amp;assigned_name=W-1">https://geotracker.waterboards.ca.gov/profile_report.asp?cmd=MWEDFResults&amp;global_id=T0606500140&amp;assigned_name=W-1</a>		

**D41**  
**SSE**  
**1/2 - 1 Mile**  
**Lower**

**CA WELLS      CAEDF0000081030**

Well ID:	T0606500140-MW-1	Well Type:	MONITORING
Source:	EDF	Other Name:	MW-1
GAMA PFAS Testing:	Not Reported		
Groundwater Quality Data:	<a href="https://gamagroundwater.waterboards.ca.gov/gama/gamamap/public/GamaDataDisplay.asp?dataset=EDF&amp;samp_date=&amp;global_id=T0606500140&amp;assigned_name=MW-1&amp;store_num=">https://gamagroundwater.waterboards.ca.gov/gama/gamamap/public/GamaDataDisplay.asp?dataset=EDF&amp;samp_date=&amp;global_id=T0606500140&amp;assigned_name=MW-1&amp;store_num=</a>		
GeoTracker Data:	<a href="https://geotracker.waterboards.ca.gov/profile_report.asp?cmd=MWEDFResults&amp;global_id=T0606500140&amp;assigned_name=MW-1">https://geotracker.waterboards.ca.gov/profile_report.asp?cmd=MWEDFResults&amp;global_id=T0606500140&amp;assigned_name=MW-1</a>		

**D42**  
**SSE**  
**1/2 - 1 Mile**  
**Lower**

**CA WELLS      CAEDF0000060251**

Well ID:	T0606500140-MW-6	Well Type:	MONITORING
Source:	EDF	Other Name:	MW-6
GAMA PFAS Testing:	Not Reported		
Groundwater Quality Data:	<a href="https://gamagroundwater.waterboards.ca.gov/gama/gamamap/public/GamaDataDisplay.asp?dataset=EDF&amp;samp_date=&amp;global_id=T0606500140&amp;assigned_name=MW-6&amp;store_num=">https://gamagroundwater.waterboards.ca.gov/gama/gamamap/public/GamaDataDisplay.asp?dataset=EDF&amp;samp_date=&amp;global_id=T0606500140&amp;assigned_name=MW-6&amp;store_num=</a>		
GeoTracker Data:	<a href="https://geotracker.waterboards.ca.gov/profile_report.asp?cmd=MWEDFResults&amp;global_id=T0606500140&amp;assigned_name=MW-6">https://geotracker.waterboards.ca.gov/profile_report.asp?cmd=MWEDFResults&amp;global_id=T0606500140&amp;assigned_name=MW-6</a>		

## GEOCHECK® - PHYSICAL SETTING SOURCE MAP FINDINGS

Map ID  
Direction  
Distance  
Elevation

Database      EDR ID Number

**E43**  
**SE**  
**1/2 - 1 Mile**  
**Lower**

**CA WELLS      CAEDF0000015854**

Well ID: T0606500567-MW-4      Well Type: MONITORING  
 Source: EDF      Other Name: MW-4  
 GAMA PFAS Testing: Not Reported  
 Groundwater Quality Data: [https://gamagroundwater.waterboards.ca.gov/gama/gamamap/public/GamaDataDisplay.asp?dataset=EDF&samp\\_date=&global\\_id=T0606500567&assigned\\_name=MW-4&store\\_num=](https://gamagroundwater.waterboards.ca.gov/gama/gamamap/public/GamaDataDisplay.asp?dataset=EDF&samp_date=&global_id=T0606500567&assigned_name=MW-4&store_num=)  
 GeoTracker Data: [https://geotracker.waterboards.ca.gov/profile\\_report.asp?cmd=MWEDFResults&global\\_id=T0606500567&assigned\\_name=MW-4](https://geotracker.waterboards.ca.gov/profile_report.asp?cmd=MWEDFResults&global_id=T0606500567&assigned_name=MW-4)

**F44**  
**SSE**  
**1/2 - 1 Mile**  
**Lower**

Site ID: 083300522T      **AQUIFLOW      66381**  
 Groundwater Flow: NE  
 Shallow Water Depth: 58.35  
 Deep Water Depth: 58.74  
 Average Water Depth: Not Reported  
 Date: 03/14/1988

**D45**  
**SSE**  
**1/2 - 1 Mile**  
**Lower**

**CA WELLS      CAEDF0000083373**

Well ID: T0606500140-MW-2      Well Type: MONITORING  
 Source: EDF      Other Name: MW-2  
 GAMA PFAS Testing: Not Reported  
 Groundwater Quality Data: [https://gamagroundwater.waterboards.ca.gov/gama/gamamap/public/GamaDataDisplay.asp?dataset=EDF&samp\\_date=&global\\_id=T0606500140&assigned\\_name=MW-2&store\\_num=](https://gamagroundwater.waterboards.ca.gov/gama/gamamap/public/GamaDataDisplay.asp?dataset=EDF&samp_date=&global_id=T0606500140&assigned_name=MW-2&store_num=)  
 GeoTracker Data: [https://geotracker.waterboards.ca.gov/profile\\_report.asp?cmd=MWEDFResults&global\\_id=T0606500140&assigned\\_name=MW-2](https://geotracker.waterboards.ca.gov/profile_report.asp?cmd=MWEDFResults&global_id=T0606500140&assigned_name=MW-2)

**D46**  
**SSE**  
**1/2 - 1 Mile**  
**Lower**

**CA WELLS      CAEDF0000122724**

Well ID: T0606500140-MW-3      Well Type: MONITORING  
 Source: EDF      Other Name: MW-3  
 GAMA PFAS Testing: Not Reported  
 Groundwater Quality Data: [https://gamagroundwater.waterboards.ca.gov/gama/gamamap/public/GamaDataDisplay.asp?dataset=EDF&samp\\_date=&global\\_id=T0606500140&assigned\\_name=MW-3&store\\_num=](https://gamagroundwater.waterboards.ca.gov/gama/gamamap/public/GamaDataDisplay.asp?dataset=EDF&samp_date=&global_id=T0606500140&assigned_name=MW-3&store_num=)  
 GeoTracker Data: [https://geotracker.waterboards.ca.gov/profile\\_report.asp?cmd=MWEDFResults&global\\_id=T0606500140&assigned\\_name=MW-3](https://geotracker.waterboards.ca.gov/profile_report.asp?cmd=MWEDFResults&global_id=T0606500140&assigned_name=MW-3)

**D47**  
**SSE**  
**1/2 - 1 Mile**  
**Lower**

**CA WELLS      CAEDF0000075383**

Well ID: T0606500140-PDW-3      Well Type: MONITORING  
 Source: EDF      Other Name: PDW-3

## GEOCHECK® - PHYSICAL SETTING SOURCE MAP FINDINGS

GAMA PFAS Testing: Not Reported  
 Groundwater Quality Data: [https://gamagroundwater.waterboards.ca.gov/gama/gamamap/public/GamaDataDisplay.asp?dataset=EDF&samp\\_date=&global\\_id=T0606500140&assigned\\_name=PDW-3&store\\_num=](https://gamagroundwater.waterboards.ca.gov/gama/gamamap/public/GamaDataDisplay.asp?dataset=EDF&samp_date=&global_id=T0606500140&assigned_name=PDW-3&store_num=)  
 GeoTracker Data: [https://geotracker.waterboards.ca.gov/profile\\_report.asp?cmd=MWEDFResults&global\\_id=T0606500140&assigned\\_name=PDW-3](https://geotracker.waterboards.ca.gov/profile_report.asp?cmd=MWEDFResults&global_id=T0606500140&assigned_name=PDW-3)

**E48**  
**SE**  
**1/2 - 1 Mile**  
**Lower**

**CA WELLS      CAEDF0000117093**

Well ID: T0606500567-MW-11      Well Type: MONITORING  
 Source: EDF      Other Name: MW-11  
 GAMA PFAS Testing: Not Reported  
 Groundwater Quality Data: [https://gamagroundwater.waterboards.ca.gov/gama/gamamap/public/GamaDataDisplay.asp?dataset=EDF&samp\\_date=&global\\_id=T0606500567&assigned\\_name=MW-11&store\\_num=](https://gamagroundwater.waterboards.ca.gov/gama/gamamap/public/GamaDataDisplay.asp?dataset=EDF&samp_date=&global_id=T0606500567&assigned_name=MW-11&store_num=)  
 GeoTracker Data: [https://geotracker.waterboards.ca.gov/profile\\_report.asp?cmd=MWEDFResults&global\\_id=T0606500567&assigned\\_name=MW-11](https://geotracker.waterboards.ca.gov/profile_report.asp?cmd=MWEDFResults&global_id=T0606500567&assigned_name=MW-11)

**D49**  
**SSE**  
**1/2 - 1 Mile**  
**Lower**

**CA WELLS      CAEDF0000010041**

Well ID: T0606500140-MW-10      Well Type: MONITORING  
 Source: EDF      Other Name: MW-10  
 GAMA PFAS Testing: Not Reported  
 Groundwater Quality Data: [https://gamagroundwater.waterboards.ca.gov/gama/gamamap/public/GamaDataDisplay.asp?dataset=EDF&samp\\_date=&global\\_id=T0606500140&assigned\\_name=MW-10&store\\_num=](https://gamagroundwater.waterboards.ca.gov/gama/gamamap/public/GamaDataDisplay.asp?dataset=EDF&samp_date=&global_id=T0606500140&assigned_name=MW-10&store_num=)  
 GeoTracker Data: [https://geotracker.waterboards.ca.gov/profile\\_report.asp?cmd=MWEDFResults&global\\_id=T0606500140&assigned\\_name=MW-10](https://geotracker.waterboards.ca.gov/profile_report.asp?cmd=MWEDFResults&global_id=T0606500140&assigned_name=MW-10)

**D50**  
**SSE**  
**1/2 - 1 Mile**  
**Lower**

**CA WELLS      CAEDF0000017736**

Well ID: T0606500140-MW-5      Well Type: MONITORING  
 Source: EDF      Other Name: MW-5  
 GAMA PFAS Testing: Not Reported  
 Groundwater Quality Data: [https://gamagroundwater.waterboards.ca.gov/gama/gamamap/public/GamaDataDisplay.asp?dataset=EDF&samp\\_date=&global\\_id=T0606500140&assigned\\_name=MW-5&store\\_num=](https://gamagroundwater.waterboards.ca.gov/gama/gamamap/public/GamaDataDisplay.asp?dataset=EDF&samp_date=&global_id=T0606500140&assigned_name=MW-5&store_num=)  
 GeoTracker Data: [https://geotracker.waterboards.ca.gov/profile\\_report.asp?cmd=MWEDFResults&global\\_id=T0606500140&assigned\\_name=MW-5](https://geotracker.waterboards.ca.gov/profile_report.asp?cmd=MWEDFResults&global_id=T0606500140&assigned_name=MW-5)

**G51**  
**SE**  
**1/2 - 1 Mile**  
**Lower**

**CA WELLS      CAEDF0000014090**

Well ID: T0606500629-MW6      Well Type: MONITORING  
 Source: EDF      Other Name: MW6  
 GAMA PFAS Testing: Not Reported  
 Groundwater Quality Data: [https://gamagroundwater.waterboards.ca.gov/gama/gamamap/public/GamaDataDisplay.asp?dataset=EDF&samp\\_date=&global\\_id=T0606500629&assigned\\_name=MW6&store\\_num=](https://gamagroundwater.waterboards.ca.gov/gama/gamamap/public/GamaDataDisplay.asp?dataset=EDF&samp_date=&global_id=T0606500629&assigned_name=MW6&store_num=)

## GEOCHECK® - PHYSICAL SETTING SOURCE MAP FINDINGS

GeoTracker Data: [https://geotracker.waterboards.ca.gov/profile\\_report.asp?cmd=MWEDFResults&global\\_id=T0606500629&assigned\\_name=MW6](https://geotracker.waterboards.ca.gov/profile_report.asp?cmd=MWEDFResults&global_id=T0606500629&assigned_name=MW6)

**G52**  
**SE**  
**1/2 - 1 Mile**  
**Lower**

**CA WELLS CAEDF0000135372**

Well ID: T0606500629-MW4      Well Type: MONITORING  
 Source: EDF      Other Name: MW4  
 GAMA PFAS Testing: Not Reported  
 Groundwater Quality Data: [https://gamagroundwater.waterboards.ca.gov/gama/gamamap/public/GamaDataDisplay.asp?dataset=EDF&samp\\_date=&global\\_id=T0606500629&assigned\\_name=MW4&store\\_num=](https://gamagroundwater.waterboards.ca.gov/gama/gamamap/public/GamaDataDisplay.asp?dataset=EDF&samp_date=&global_id=T0606500629&assigned_name=MW4&store_num=)  
 GeoTracker Data: [https://geotracker.waterboards.ca.gov/profile\\_report.asp?cmd=MWEDFResults&global\\_id=T0606500629&assigned\\_name=MW4](https://geotracker.waterboards.ca.gov/profile_report.asp?cmd=MWEDFResults&global_id=T0606500629&assigned_name=MW4)

**G53**  
**SE**  
**1/2 - 1 Mile**  
**Lower**

**CA WELLS CAEDF0000006686**

Well ID: T0606500629-MW1      Well Type: MONITORING  
 Source: EDF      Other Name: MW1  
 GAMA PFAS Testing: Not Reported  
 Groundwater Quality Data: [https://gamagroundwater.waterboards.ca.gov/gama/gamamap/public/GamaDataDisplay.asp?dataset=EDF&samp\\_date=&global\\_id=T0606500629&assigned\\_name=MW1&store\\_num=](https://gamagroundwater.waterboards.ca.gov/gama/gamamap/public/GamaDataDisplay.asp?dataset=EDF&samp_date=&global_id=T0606500629&assigned_name=MW1&store_num=)  
 GeoTracker Data: [https://geotracker.waterboards.ca.gov/profile\\_report.asp?cmd=MWEDFResults&global\\_id=T0606500629&assigned\\_name=MW1](https://geotracker.waterboards.ca.gov/profile_report.asp?cmd=MWEDFResults&global_id=T0606500629&assigned_name=MW1)

**G54**  
**SE**  
**1/2 - 1 Mile**  
**Lower**

**CA WELLS CAEDF0000090599**

Well ID: T0606500629-MW2      Well Type: MONITORING  
 Source: EDF      Other Name: MW2  
 GAMA PFAS Testing: Not Reported  
 Groundwater Quality Data: [https://gamagroundwater.waterboards.ca.gov/gama/gamamap/public/GamaDataDisplay.asp?dataset=EDF&samp\\_date=&global\\_id=T0606500629&assigned\\_name=MW2&store\\_num=](https://gamagroundwater.waterboards.ca.gov/gama/gamamap/public/GamaDataDisplay.asp?dataset=EDF&samp_date=&global_id=T0606500629&assigned_name=MW2&store_num=)  
 GeoTracker Data: [https://geotracker.waterboards.ca.gov/profile\\_report.asp?cmd=MWEDFResults&global\\_id=T0606500629&assigned\\_name=MW2](https://geotracker.waterboards.ca.gov/profile_report.asp?cmd=MWEDFResults&global_id=T0606500629&assigned_name=MW2)

**G55**  
**SE**  
**1/2 - 1 Mile**  
**Lower**

**CA WELLS CAEDF0000089813**

Well ID: T0606500629-MW3      Well Type: MONITORING  
 Source: EDF      Other Name: MW3  
 GAMA PFAS Testing: Not Reported  
 Groundwater Quality Data: [https://gamagroundwater.waterboards.ca.gov/gama/gamamap/public/GamaDataDisplay.asp?dataset=EDF&samp\\_date=&global\\_id=T0606500629&assigned\\_name=MW3&store\\_num=](https://gamagroundwater.waterboards.ca.gov/gama/gamamap/public/GamaDataDisplay.asp?dataset=EDF&samp_date=&global_id=T0606500629&assigned_name=MW3&store_num=)  
 GeoTracker Data: [https://geotracker.waterboards.ca.gov/profile\\_report.asp?cmd=MWEDFResults&global\\_id=T0606500629&assigned\\_name=MW3](https://geotracker.waterboards.ca.gov/profile_report.asp?cmd=MWEDFResults&global_id=T0606500629&assigned_name=MW3)

## GEOCHECK® - PHYSICAL SETTING SOURCE MAP FINDINGS

Map ID  
Direction  
Distance  
Elevation

Database      EDR ID Number

**G56**  
**SSE**  
**1/2 - 1 Mile**  
**Lower**

**CA WELLS      CAEDF0000042905**

Well ID:	T0606500140-W-2	Well Type:	MONITORING
Source:	EDF	Other Name:	W-2
GAMA PFAS Testing:	Not Reported		
Groundwater Quality Data:	<a href="https://gamagroundwater.waterboards.ca.gov/gama/gamamap/public/GamaDataDisplay.asp?dataset=EDF&amp;samp_date=&amp;global_id=T0606500140&amp;assigned_name=W-2&amp;store_num=">https://gamagroundwater.waterboards.ca.gov/gama/gamamap/public/GamaDataDisplay.asp?dataset=EDF&amp;samp_date=&amp;global_id=T0606500140&amp;assigned_name=W-2&amp;store_num=</a>		
GeoTracker Data:	<a href="https://geotracker.waterboards.ca.gov/profile_report.asp?cmd=MWEDFResults&amp;global_id=T0606500140&amp;assigned_name=W-2">https://geotracker.waterboards.ca.gov/profile_report.asp?cmd=MWEDFResults&amp;global_id=T0606500140&amp;assigned_name=W-2</a>		

**G57**  
**SSE**  
**1/2 - 1 Mile**  
**Lower**

**CA WELLS      CAEDF0000054619**

Well ID:	T0606500140-MW-7	Well Type:	MONITORING
Source:	EDF	Other Name:	MW-7
GAMA PFAS Testing:	Not Reported		
Groundwater Quality Data:	<a href="https://gamagroundwater.waterboards.ca.gov/gama/gamamap/public/GamaDataDisplay.asp?dataset=EDF&amp;samp_date=&amp;global_id=T0606500140&amp;assigned_name=MW-7&amp;store_num=">https://gamagroundwater.waterboards.ca.gov/gama/gamamap/public/GamaDataDisplay.asp?dataset=EDF&amp;samp_date=&amp;global_id=T0606500140&amp;assigned_name=MW-7&amp;store_num=</a>		
GeoTracker Data:	<a href="https://geotracker.waterboards.ca.gov/profile_report.asp?cmd=MWEDFResults&amp;global_id=T0606500140&amp;assigned_name=MW-7">https://geotracker.waterboards.ca.gov/profile_report.asp?cmd=MWEDFResults&amp;global_id=T0606500140&amp;assigned_name=MW-7</a>		

**G58**  
**SE**  
**1/2 - 1 Mile**  
**Lower**

**CA WELLS      CAEDF0000119469**

Well ID:	T0606500629-MW5	Well Type:	MONITORING
Source:	EDF	Other Name:	MW5
GAMA PFAS Testing:	Not Reported		
Groundwater Quality Data:	<a href="https://gamagroundwater.waterboards.ca.gov/gama/gamamap/public/GamaDataDisplay.asp?dataset=EDF&amp;samp_date=&amp;global_id=T0606500629&amp;assigned_name=MW5&amp;store_num=">https://gamagroundwater.waterboards.ca.gov/gama/gamamap/public/GamaDataDisplay.asp?dataset=EDF&amp;samp_date=&amp;global_id=T0606500629&amp;assigned_name=MW5&amp;store_num=</a>		
GeoTracker Data:	<a href="https://geotracker.waterboards.ca.gov/profile_report.asp?cmd=MWEDFResults&amp;global_id=T0606500629&amp;assigned_name=MW5">https://geotracker.waterboards.ca.gov/profile_report.asp?cmd=MWEDFResults&amp;global_id=T0606500629&amp;assigned_name=MW5</a>		

**59**  
**East**  
**1/2 - 1 Mile**  
**Lower**

**CA WELLS      CADWR0000025338**

Well ID:	04S03W29F003S	Well Type:	UNK
Source:	Department of Water Resources		
Other Name:	04S03W29F003S	GAMA PFAS Testing:	Not Reported
Groundwater Quality Data:	<a href="https://gamagroundwater.waterboards.ca.gov/gama/gamamap/public/GamaDataDisplay.asp?dataset=DWR&amp;samp_date=&amp;global_id=&amp;assigned_name=04S03W29F003S&amp;store_num=">https://gamagroundwater.waterboards.ca.gov/gama/gamamap/public/GamaDataDisplay.asp?dataset=DWR&amp;samp_date=&amp;global_id=&amp;assigned_name=04S03W29F003S&amp;store_num=</a>		
GeoTracker Data:	Not Reported		



## GEOCHECK® - PHYSICAL SETTING SOURCE MAP FINDINGS

Map ID  
Direction  
Distance  
Elevation

Database      EDR ID Number

**F60**  
**SSE**  
**1/2 - 1 Mile**  
**Lower**

**FRDS PWS      CA3301862**

PWS ID:	CA3301862	PWS type:	System Owner/Responsible Party
PWS name:	STATE OF CA DEPT OF PARKS	PWS address:	Not Reported
PWS city:	PERRIS	PWS state:	CA
PWS zip:	92370	PWS ID:	CA3301862
Activity status:	Active	Date system activated:	7706
Date system deactivated:	Not Reported	Retail population:	00003000
System name:	STATE OF CA DEPT OF PARKS	System address:	STATE OF CA DEPT OF PARKS
System address:	26900 RAMONA EXP	System city:	PERRIS
System state:	CA	System zip:	92370
Population served:	2,501 - 3,300 Persons	Treatment:	Untreated
Latitude:	334657	Longitude:	1171340

**1G**  
**SSE**  
**1/8 - 1/4 Mile**  
**Lower**

Site ID: 083303059T  
Groundwater Flow: SE  
Shallow Water Depth: 32.94  
Deep Water Depth: 33.15  
Average Water Depth: Not Reported  
Date: 03/10/1998

**AQUIFLOW      51033**

**2G**  
**SSE**  
**1/8 - 1/4 Mile**  
**Lower**

Site ID: 083303059T  
Groundwater Flow: SE  
Shallow Water Depth: 32.94  
Deep Water Depth: 33.15  
Average Water Depth: Not Reported  
Date: 03/10/1998

**AQUIFLOW      51032**

**3G**  
**SE**  
**1/2 - 1 Mile**  
**Lower**

Site ID: 083301331T  
Groundwater Flow: Not Reported  
Shallow Water Depth: 95 ft  
Deep Water Depth: Not Reported  
Average Water Depth: Not Reported  
Date: 08/21/1998

**AQUIFLOW      50130**

**4G**  
**SSE**  
**1/2 - 1 Mile**  
**Lower**

Site ID: 083301265T  
Groundwater Flow: WSW  
Shallow Water Depth: 49.17  
Deep Water Depth: 59.54  
Average Water Depth: Not Reported  
Date: 08/13/1999

**AQUIFLOW      51009**

**5G**  
**SSE**  
**1/2 - 1 Mile**  
**Lower**

Site ID: 083300522T  
Groundwater Flow: NE  
Shallow Water Depth: 58.35  
Deep Water Depth: 58.74  
Average Water Depth: Not Reported  
Date: 03/14/1988

**AQUIFLOW      66381**

# GEOCHECK® - PHYSICAL SETTING SOURCE MAP FINDINGS RADON

## AREA RADON INFORMATION

State Database: CA Radon

### Radon Test Results

Zipcode	Num Tests	> 4 pCi/L
92570	2	0

Federal EPA Radon Zone for RIVERSIDE County: 2

- Note: Zone 1 indoor average level > 4 pCi/L.  
 : Zone 2 indoor average level  $\geq$  2 pCi/L and  $\leq$  4 pCi/L.  
 : Zone 3 indoor average level < 2 pCi/L.

---

### Federal Area Radon Information for RIVERSIDE COUNTY, CA

Number of sites tested: 12

Area	Average Activity	% <4 pCi/L	% 4-20 pCi/L	% >20 pCi/L
Living Area - 1st Floor	0.117 pCi/L	100%	0%	0%
Living Area - 2nd Floor	0.450 pCi/L	100%	0%	0%
Basement	1.700 pCi/L	100%	0%	0%

# PHYSICAL SETTING SOURCE RECORDS SEARCHED

## TOPOGRAPHIC INFORMATION

### USGS 7.5' Digital Elevation Model (DEM)

Source: United States Geologic Survey

EDR acquired the USGS 7.5' Digital Elevation Model in 2002 and updated it in 2006. The 7.5 minute DEM corresponds to the USGS 1:24,000- and 1:25,000-scale topographic quadrangle maps. The DEM provides elevation data with consistent elevation units and projection.

### Current USGS 7.5 Minute Topographic Map

Source: U.S. Geological Survey

## HYDROLOGIC INFORMATION

Flood Zone Data: This data was obtained from the Federal Emergency Management Agency (FEMA). It depicts 100-year and 500-year flood zones as defined by FEMA. It includes the National Flood Hazard Layer (NFHL) which incorporates Flood Insurance Rate Map (FIRM) data and Q3 data from FEMA in areas not covered by NFHL.

Source: FEMA

Telephone: 877-336-2627

Date of Government Version: 2003, 2015

NWI: National Wetlands Inventory. This data, available in select counties across the country, was obtained by EDR in 2002, 2005 and 2010 from the U.S. Fish and Wildlife Service.

### State Wetlands Data: Wetland Inventory

Source: Department of Fish and Wildlife

Telephone: 916-445-0411

## HYDROGEOLOGIC INFORMATION

### AQUIFLOW<sup>R</sup> Information System

Source: EDR proprietary database of groundwater flow information

EDR has developed the AQUIFLOW Information System (AIS) to provide data on the general direction of groundwater flow at specific points. EDR has reviewed reports submitted to regulatory authorities at select sites and has extracted the date of the report, hydrogeologically determined groundwater flow direction and depth to water table information.

## GEOLOGIC INFORMATION

### Geologic Age and Rock Stratigraphic Unit

Source: P.G. Schruben, R.E. Arndt and W.J. Bawiec, Geology of the Conterminous U.S. at 1:2,500,000 Scale - A digital representation of the 1974 P.B. King and H.M. Beikman Map, USGS Digital Data Series DDS - 11 (1994).

### STATSGO: State Soil Geographic Database

Source: Department of Agriculture, Natural Resources Conservation Service (NRCS)

The U.S. Department of Agriculture's (USDA) Natural Resources Conservation Service (NRCS) leads the national Conservation Soil Survey (NCSS) and is responsible for collecting, storing, maintaining and distributing soil survey information for privately owned lands in the United States. A soil map in a soil survey is a representation of soil patterns in a landscape. Soil maps for STATSGO are compiled by generalizing more detailed (SSURGO) soil survey maps.

### SSURGO: Soil Survey Geographic Database

Source: Department of Agriculture, Natural Resources Conservation Service (NRCS)

Telephone: 800-672-5559

SSURGO is the most detailed level of mapping done by the Natural Resources Conservation Service, mapping scales generally range from 1:12,000 to 1:63,360. Field mapping methods using national standards are used to construct the soil maps in the Soil Survey Geographic (SSURGO) database. SSURGO digitizing duplicates the original soil survey maps. This level of mapping is designed for use by landowners, townships and county natural resource planning and management.

# PHYSICAL SETTING SOURCE RECORDS SEARCHED

## LOCAL / REGIONAL WATER AGENCY RECORDS

### FEDERAL WATER WELLS

#### PWS: Public Water Systems

Source: EPA/Office of Drinking Water

Telephone: 202-564-3750

Public Water System data from the Federal Reporting Data System. A PWS is any water system which provides water to at least 25 people for at least 60 days annually. PWSs provide water from wells, rivers and other sources.

#### PWS ENF: Public Water Systems Violation and Enforcement Data

Source: EPA/Office of Drinking Water

Telephone: 202-564-3750

Violation and Enforcement data for Public Water Systems from the Safe Drinking Water Information System (SDWIS) after August 1995. Prior to August 1995, the data came from the Federal Reporting Data System (FRDS).

#### USGS Water Wells: USGS National Water Inventory System (NWIS)

This database contains descriptive information on sites where the USGS collects or has collected data on surface water and/or groundwater. The groundwater data includes information on wells, springs, and other sources of groundwater.

## OTHER STATE DATABASE INFORMATION

### Groundwater Ambient Monitoring & Assessment Program

State Water Resources Control Board

Telephone: 916-341-5577

The GAMA Program is California's comprehensive groundwater quality monitoring program. GAMA collects data by testing the untreated, raw water in different types of wells for naturally-occurring and man-made chemicals. The GAMA data includes Domestic, Monitoring and Municipal well types from the following sources, Department of Water Resources, Department of Health Services, EDF, Agricultural Lands, Lawrence Livermore National Laboratory, Department of Pesticide Regulation, United States Geological Survey, Groundwater Ambient Monitoring and Assessment Program and Local Groundwater Projects.

### Water Well Database

Source: Department of Water Resources

Telephone: 916-651-9648

### California Drinking Water Quality Database

Source: Department of Public Health

Telephone: 916-324-2319

The database includes all drinking water compliance and special studies monitoring for the state of California since 1984. It consists of over 3,200,000 individual analyses along with well and water system information.

### California Oil and Gas Well Locations

Source: Dept of Conservation, Geologic Energy Management Division

Telephone: 916-323-1779

Oil and Gas well locations in the state.

### California Earthquake Fault Lines

Source: California Division of Mines and Geology

The fault lines displayed on EDR's Topographic map are digitized quaternary fault lines prepared in 1975 by the United State Geological Survey. Additional information (also from 1975) regarding activity at specific fault lines comes from California's Preliminary Fault Activity Map prepared by the California Division of Mines and Geology.

## RADON

### State Database: CA Radon

Source: Department of Public Health

Telephone: 916-210-8558

Radon Database for California

# PHYSICAL SETTING SOURCE RECORDS SEARCHED

## Area Radon Information

Source: USGS

Telephone: 703-356-4020

The National Radon Database has been developed by the U.S. Environmental Protection Agency (USEPA) and is a compilation of the EPA/State Residential Radon Survey and the National Residential Radon Survey. The study covers the years 1986 - 1992. Where necessary data has been supplemented by information collected at private sources such as universities and research institutions.

## EPA Radon Zones

Source: EPA

Telephone: 703-356-4020

Sections 307 & 309 of IRRA directed EPA to list and identify areas of U.S. with the potential for elevated indoor radon levels.

## OTHER

Airport Landing Facilities: Private and public use landing facilities

Source: Federal Aviation Administration, 800-457-6656

Epicenters: World earthquake epicenters, Richter 5 or greater

Source: Department of Commerce, National Oceanic and Atmospheric Administration

California Earthquake Fault Lines: The fault lines displayed on EDR's Topographic map are digitized quaternary fault lines, prepared in 1975 by the United State Geological Survey. Additional information (also from 1975) regarding activity at specific fault lines comes from California's Preliminary Fault Activity Map prepared by the California Division of Mines and Geology.

## STREET AND ADDRESS INFORMATION

© 2015 TomTom North America, Inc. All rights reserved. This material is proprietary and the subject of copyright protection and other intellectual property rights owned by or licensed to Tele Atlas North America, Inc. The use of this material is subject to the terms of a license agreement. You will be held liable for any unauthorized copying or disclosure of this material.

**PACIFIC COMMUNITIES BUILDER, INC.  
TENTATIVE TRACT NO. 31225  
PERRIS, RIVERSIDE COUNTY, CALIFORNIA**

**PROJECT No. 2870-CR  
AUGUST 31, 2021  
APPENDIX E**

# **APPENDIX E**

## **VAPOR ENCROACHMENT**



**Lantana Project**

NA

Perris, CA 92570

Inquiry Number: 6616871.2s

August 26, 2021

# EDR Vapor Encroachment Screen

Prepared using EDR's Vapor Encroachment Worksheet

# TABLE OF CONTENTS

<u>SECTION</u>	<u>PAGE</u>
Executive Summary .....	ES1
Primary Map .....	2
Secondary Map .....	3
Map Findings .....	4
Record Sources and Currency .....	GR-1

***Thank you for your business.***  
Please contact EDR at 1-800-352-0050  
with any questions or comments.

## Disclaimer - Copyright and Trademark Notice

The EDR Vapor Encroachment Worksheet enables EDR's customers to make certain online modifications that effects maps, text and calculations contained in this Report. As a result, maps, text and calculations contained in this Report may have been so modified. EDR has not taken any action to verify any such modifications, and this report and the findings set forth herein must be read in light of this fact. Environmental Data Resources shall not be responsible for any customer's decision to include or not include in any final report any records determined to be within the relevant minimum search distances.

This report contains information obtained from a variety of public and other sources reasonably available to Environmental Data Resources, Inc. It cannot be concluded from this Report that coverage information for the target and surrounding properties does not exist from other sources. **NO WARRANTY EXPRESSED OR IMPLIED, IS MADE WHATSOEVER IN CONNECTION WITH THIS REPORT. ENVIRONMENTAL DATA RESOURCES, INC. SPECIFICALLY DISCLAIMS THE MAKING OF ANY SUCH WARRANTIES, INCLUDING WITHOUT LIMITATION, MERCHANTABILITY OR FITNESS FOR A PARTICULAR USE OR PURPOSE. ALL RISK IS ASSUMED BY THE USER. IN NO EVENT SHALL ENVIRONMENTAL DATA RESOURCES, INC. BE LIABLE TO ANYONE, WHETHER ARISING OUT OF ERRORS OR OMISSIONS, NEGLIGENCE, ACCIDENT OR ANY OTHER CAUSE, FOR ANY LOSS OR DAMAGE, INCLUDING, WITHOUT LIMITATION, SPECIAL, INCIDENTAL, CONSEQUENTIAL, OR EXEMPLARY DAMAGES. ANY LIABILITY ON THE PART OF ENVIRONMENTAL DATA RESOURCES, INC. IS STRICTLY LIMITED TO A REFUND OF THE AMOUNT PAID FOR THIS REPORT.**

Purchaser accepts this report "AS IS". Any analyses, estimates, ratings, or risk codes provided in this report are provided for illustrative purposes only, and are not intended to provide, nor should they be interpreted as providing any facts regarding, or prediction or forecast of, any environmental risk for any property. Only a Phase I Environmental Site Assessment performed by an environmental professional can produce information regarding the environmental risk for any property. Additionally, the information provided in this Report is not to be construed as legal advice.

Copyright 2021 by Environmental Data Resources, Inc. All rights reserved. Reproduction in any media or format, in whole or in part, of any report or map of Environmental Data Resources, Inc., or its affiliates, is prohibited without prior written permission.

EDR and its logos (including Sanborn and Sanborn Map) are trademarks of Environmental Data Resources, Inc. or its affiliates. All other trademarks used herein are the property of their respective owners.



## EXECUTIVE SUMMARY

A search of available environmental records was conducted by EDR. The report was designed to assist parties seeking to meet the search requirements of the ASTM Standard Practice for Assessment of Vapor Encroachment into Structures on Property Involved in Real Estate Transactions (E 2600).

<b>STANDARD ENVIRONMENTAL RECORDS</b>	<b>Default Area of Concern (Miles)*</b>	<b>property</b>		
		<b>1/10</b>	<b>&gt; 1/10</b>	
Federal NPL site list	1.0	0	0	0
Federal Delisted NPL site list	1.0	0	0	0
Federal CERCLIS list	0.5	0	0	0
Federal CERCLIS NFRAP site list	0.5	0	0	0
Federal RCRA CORRACTS facilities list	1.0	0	0	0
Federal RCRA non-CORRACTS TSD facilities list	0.5	0	0	0
Federal RCRA generators list	0.25	0	0	0
Federal institutional controls / engineering controls registries	0.5	0	0	0
Federal ERNS list	0.001	0	0	-
State- and tribal - equivalent NPL	1.0	0	0	0
State- and tribal - equivalent CERCLIS	1.0	0	0	0
State and tribal landfill and/or solid waste disposal site lists	0.5	0	0	0
State and tribal leaking storage tank lists	0.5	0	0	0
State and tribal registered storage tank lists	0.25	0	0	0
State and tribal institutional control / engineering control registries	not searched	-	-	-
State and tribal voluntary cleanup sites	0.5	0	0	0
State and tribal Brownfields sites	0.5	0	0	0

### ADDITIONAL ENVIRONMENTAL RECORDS

Local Brownfield lists	0.5	0	0	0
Local Lists of Landfill / Solid Waste Disposal Sites	0.5	0	0	0
Local Lists of Hazardous waste / Contaminated Sites	1.0	0	0	0
Local Lists of Registered Storage Tanks	0.25	0	0	0
Local Land Records	0.5	0	0	0
Records of Emergency Release Reports	0.5	0	0	0
Other Ascertainable Records	1.0	0	0	0

### EDR HIGH RISK HISTORICAL RECORDS

EDR Exclusive Records	1.0	0	0	0
Exclusive Recovered Govt. Archives	0.001	0	0	-

## EXECUTIVE SUMMARY

### EDR RECOVERED GOVERNMENT ARCHIVES

EDR Exclusive Records	1.0	0	0	0
Exclusive Recovered Govt. Archives	0.001	0	0	-

\*The Default Area of Concern may be adjusted by the environmental professional using experience and professional judgement. Each category may include several databases, and each database may have a different distance. A list of individual databases is provided at the back of this report.

# EXECUTIVE SUMMARY

## TARGET PROPERTY INFORMATION

### ADDRESS

LANTANA PROJECT  
NA  
PERRIS, CA 92570

### COORDINATES

Latitude (North):	33.795617 - 33° 47' 44.21814"
Longitude (West):	117.235987 - 117° 14' 9.545288"
Elevation:	1496 ft. above sea level

# EXECUTIVE SUMMARY

## SEARCH RESULTS

Unmappable (orphan) sites are not considered in the foregoing analysis.

## STANDARD ENVIRONMENTAL RECORDS

<u>Name</u>	<u>Address</u>	<u>Dist/Dir</u>	<u>Map ID</u>	<u>Page</u>
Not Reported				

## ADDITIONAL ENVIRONMENTAL RECORDS

<u>Name</u>	<u>Address</u>	<u>Dist/Dir</u>	<u>Map ID</u>	<u>Page</u>
Not Reported				

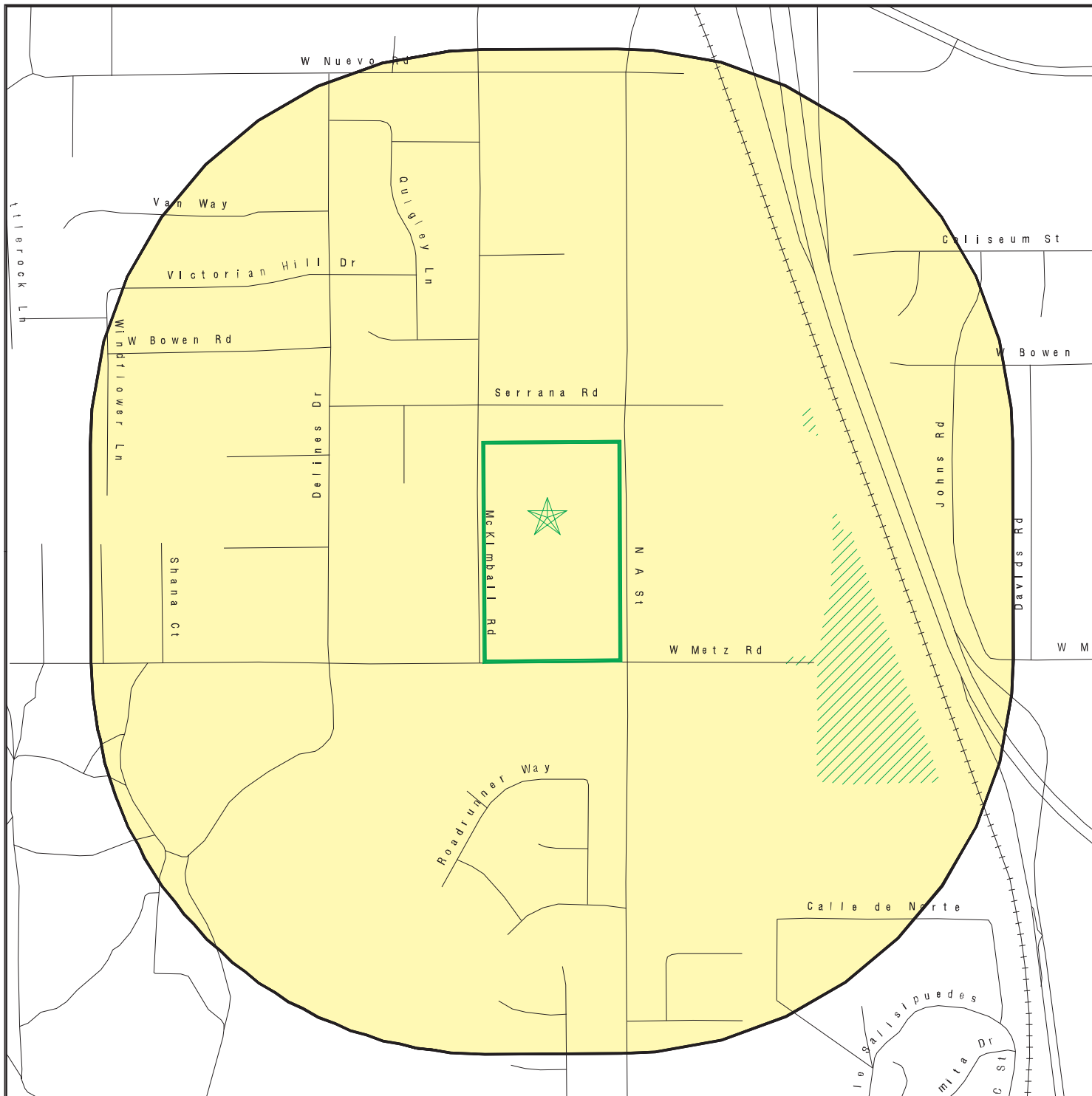
## EDR HIGH RISK HISTORICAL RECORDS











<u>Name</u>	<u>Address</u>	<u>Dist/Dir</u>	<u>Map ID</u>	<u>Page</u>
Not Reported				

## EDR RECOVERED GOVERNMENT ARCHIVES

<u>Name</u>	<u>Address</u>	<u>Dist/Dir</u>	<u>Map ID</u>	<u>Page</u>
Not Reported				

# PRIMARY MAP - 6616871.2S



-  Target Property
-  Sites at elevations higher than or equal to the target property
-  Sites at elevations lower than the target property
-  Manufactured Gas Plants
-  National Priority List Sites
-  Dept. Defense Sites
-  Indian Reservations BIA
-  Special Flood Hazard Area (1%)
-  0.2% Annual Chance Flood Hazard
-  Areas of Concern

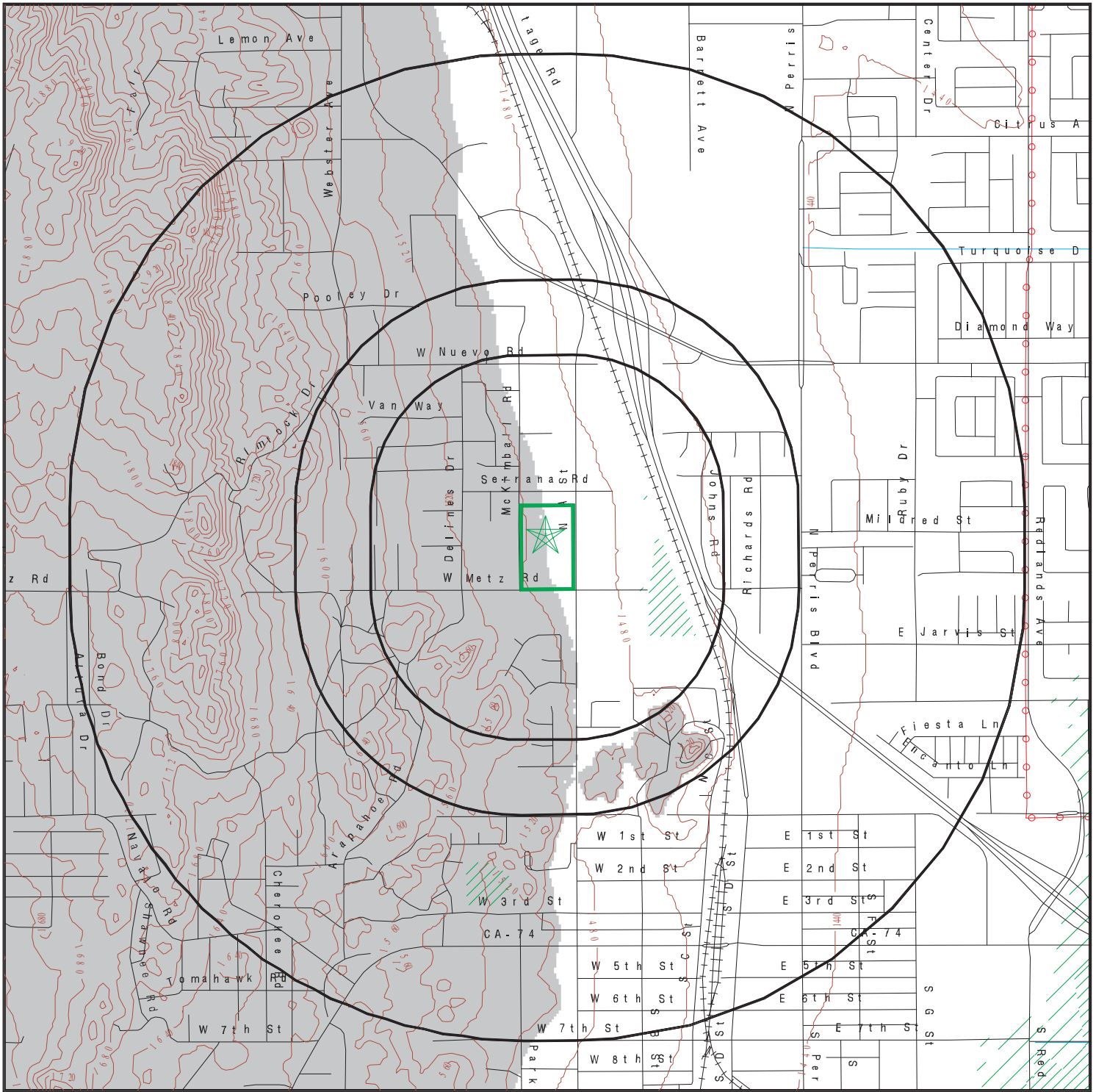














This report includes Interactive Map Layers to display and/or hide map information. The legend includes only those icons for the default map view.

SITE NAME: Lantana Project  
 ADDRESS: NA  
 Perris CA 92570  
 LAT/LONG: 33.795617 / 117.235987

CLIENT: Geotek  
 CONTACT: FRANKLIN  
 INQUIRY #: 6616871.2s  
 DATE: August 11, 2021 7:55 pm

# SECONDARY MAP - 6616871.2S



-  Target Property
-  Sites at elevations higher than or equal to the target property
-  Sites at elevations lower than the target property
-  Manufactured Gas Plants
-  National Priority List Sites
-  Dept. Defense Sites
-  Indian Reservations BIA
-  Power transmission lines
-  Special Flood Hazard Area (1%)
-  0.2% Annual Chance Flood Hazard
-  Upgradient Area
-  Areas of Concern

This report includes Interactive Map Layers to display and/or hide map information. The legend includes only those icons for the default map view.

<p><b>SITE NAME:</b> Lantana Project  <b>ADDRESS:</b> NA                  Perris CA 92570  <b>LAT/LONG:</b> 33.795617 / 117.235987</p>	<p><b>CLIENT:</b> Geotek  <b>CONTACT:</b> FRANKLIN  <b>INQUIRY #:</b> 6616871.2s  <b>DATE:</b> August 11, 2021 7:54 pm</p>
--	--

MAP FINDINGS

**LEGEND**

<b>FACILITY NAME</b>		<b>FACILITY ADDRESS, CITY, ST, ZIP</b>		<b>EDR SITE ID NUMBER</b>
<b>◆ MAP ID#</b>	Direction	Distance Range	(Distance feet / miles)	ASTM 2600 Record Sources found in this report. Each database searched has been assigned to one or more categories. For detailed information about categorization, see the section of the report Records Searched and Currency.
	Relative Elevation	Feet Above Sea Level		
<p><b>Worksheet:</b></p> <p><b>Comments:</b> Comments may be added on the online Vapor Encroachment Worksheet.</p>				

DATABASE ACRONYM: Applicable categories (A hoverbox with database description).

## GOVERNMENT RECORDS SEARCHED / DATA CURRENCY TRACKING

St	Acronym	Full Name	Government Agency	Gov Date	Arvl. Date	Active Date
<b>ENVIRONMENTAL RECORDS</b>						
<i><b>Federal NPL site list</b></i>						
US	NPL	National Priority List	EPA	04/27/2021	05/03/2021	05/19/2021
US	Proposed NPL	Proposed National Priority List Sites	EPA	04/27/2021	05/03/2021	05/19/2021
US	NPL LIENS	Federal Superfund Liens	EPA	10/15/1991	02/02/1994	03/30/1994
<i><b>Federal CERCLIS list</b></i>						
US	SEMS	Superfund Enterprise Management System	EPA	04/27/2021	05/03/2021	05/19/2021
<i><b>Federal RCRA CORRACTS facilities list</b></i>						
US	CORRACTS	Corrective Action Report	EPA	03/22/2021	03/23/2021	05/19/2021
<i><b>Federal RCRA TSD facilities list</b></i>						
US	RCRA-TSDF	RCRA - Treatment, Storage and Disposal	Environmental Protection Agency	03/22/2021	03/23/2021	05/19/2021
<i><b>Federal RCRA generators list</b></i>						
US	RCRA-LQG	RCRA - Large Quantity Generators	Environmental Protection Agency	03/22/2021	03/23/2021	05/19/2021
US	RCRA-SQG	RCRA - Small Quantity Generators	Environmental Protection Agency	03/22/2021	03/23/2021	05/19/2021
US	RCRA-VSQG	RCRA - Very Small Quantity Generators (Formerly Conditionall	Environmental Protection Agency	03/22/2021	03/23/2021	05/19/2021
<i><b>Federal institutional controls / engineering controls registries</b></i>						
US	LUCIS	Land Use Control Information System	Department of the Navy	05/10/2021	05/13/2021	08/03/2021
US	US ENG CONTROLS	Engineering Controls Sites List	Environmental Protection Agency	02/22/2021	02/23/2021	05/19/2021
US	US INST CONTROLS	Institutional Controls Sites List	Environmental Protection Agency	02/22/2021	02/23/2021	05/19/2021
<i><b>Federal ERNS list</b></i>						
US	ERNS	Emergency Response Notification System	National Response Center, United States Coast	03/22/2021	03/24/2021	06/17/2021
<i><b>State and tribal - equivalent NPL</b></i>						
CA	RESPONSE	State Response Sites	Department of Toxic Substances Control	04/23/2021	04/23/2021	07/12/2021
<i><b>State and tribal - equivalent CERCLIS</b></i>						
CA	ENVIROSTOR	EnviroStor Database	Department of Toxic Substances Control	04/23/2021	04/23/2021	07/12/2021
<i><b>State and tribal landfill / solid waste disposal</b></i>						
CA	SWF/LF (SWIS)	Solid Waste Information System	Department of Resources Recycling and Recover	05/10/2021	05/11/2021	07/27/2021
<i><b>State and tribal leaking storage tank lists</b></i>						
CA	LUST REG 9	Leaking Underground Storage Tank Report	California Regional Water Quality Control Boa	03/01/2001	04/23/2001	05/21/2001
CA	LUST REG 8	Leaking Underground Storage Tanks	California Regional Water Quality Control Boa	02/14/2005	02/15/2005	03/28/2005
CA	LUST REG 7	Leaking Underground Storage Tank Case Listing	California Regional Water Quality Control Boa	02/26/2004	02/26/2004	03/24/2004
CA	LUST REG 5	Leaking Underground Storage Tank Database	California Regional Water Quality Control Boa	07/01/2008	07/22/2008	07/31/2008
CA	LUST REG 4	Underground Storage Tank Leak List	California Regional Water Quality Control Boa	09/07/2004	09/07/2004	10/12/2004
CA	LUST	Leaking Underground Fuel Tank Report (GEOTRACKER)	State Water Resources Control Board	03/08/2021	03/09/2021	03/30/2021
CA	LUST REG 2	Fuel Leak List	California Regional Water Quality Control Boa	09/30/2004	10/20/2004	11/19/2004



## GOVERNMENT RECORDS SEARCHED / DATA CURRENCY TRACKING

St	Acronym	Full Name	Government Agency	Gov Date	Arvl. Date	Active Date
CA	LUST REG 1	Active Toxic Site Investigation	California Regional Water Quality Control Boa	02/01/2001	02/28/2001	03/29/2001
CA	LUST REG 6V	Leaking Underground Storage Tank Case Listing	California Regional Water Quality Control Boa	06/07/2005	06/07/2005	06/29/2005
CA	LUST REG 6L	Leaking Underground Storage Tank Case Listing	California Regional Water Quality Control Boa	09/09/2003	09/10/2003	10/07/2003
CA	LUST REG 3	Leaking Underground Storage Tank Database	California Regional Water Quality Control Boa	05/19/2003	05/19/2003	06/02/2003
US	INDIAN LUST R10	Leaking Underground Storage Tanks on Indian Land	EPA Region 10	11/12/2020	12/16/2020	03/12/2021
US	INDIAN LUST R5	Leaking Underground Storage Tanks on Indian Land	EPA, Region 5	10/07/2020	12/16/2020	03/12/2021
US	INDIAN LUST R9	Leaking Underground Storage Tanks on Indian Land	Environmental Protection Agency	10/01/2020	12/16/2020	03/12/2021
US	INDIAN LUST R8	Leaking Underground Storage Tanks on Indian Land	EPA Region 8	10/09/2020	12/16/2020	03/12/2021
US	INDIAN LUST R7	Leaking Underground Storage Tanks on Indian Land	EPA Region 7	09/30/2020	12/22/2020	03/12/2021
US	INDIAN LUST R4	Leaking Underground Storage Tanks on Indian Land	EPA Region 4	10/02/2020	12/18/2020	03/12/2021
US	INDIAN LUST R1	Leaking Underground Storage Tanks on Indian Land	EPA Region 1	10/01/2020	12/16/2020	03/12/2021
US	INDIAN LUST R6	Leaking Underground Storage Tanks on Indian Land	EPA Region 6	04/08/2020	05/20/2020	08/12/2020
CA	CPS-SLIC	Statewide SLIC Cases (GEOTRACKER)	State Water Resources Control Board	03/08/2021	03/09/2021	03/30/2021
CA	SLIC REG 1	Active Toxic Site Investigations	California Regional Water Quality Control Boa	04/03/2003	04/07/2003	04/25/2003
CA	SLIC REG 2	Spills, Leaks, Investigation & Cleanup Cost Recovery Listing	Regional Water Quality Control Board San Fran	09/30/2004	10/20/2004	11/19/2004
CA	SLIC REG 3	Spills, Leaks, Investigation & Cleanup Cost Recovery Listing	California Regional Water Quality Control Boa	05/18/2006	05/18/2006	06/15/2006
CA	SLIC REG 4	Spills, Leaks, Investigation & Cleanup Cost Recovery Listing	Region Water Quality Control Board Los Angele	11/17/2004	11/18/2004	01/04/2005
CA	SLIC REG 5	Spills, Leaks, Investigation & Cleanup Cost Recovery Listing	Regional Water Quality Control Board Central	04/01/2005	04/05/2005	04/21/2005
CA	SLIC REG 6V	Spills, Leaks, Investigation & Cleanup Cost Recovery Listing	Regional Water Quality Control Board, Victorv	05/24/2005	05/25/2005	06/16/2005
CA	SLIC REG 6L	SLIC Sites	California Regional Water Quality Control Boa	09/07/2004	09/07/2004	10/12/2004
CA	SLIC REG 7	SLIC List	California Regional Quality Control Board, Co	11/24/2004	11/29/2004	01/04/2005
CA	SLIC REG 8	Spills, Leaks, Investigation & Cleanup Cost Recovery Listing	California Region Water Quality Control Board	04/03/2008	04/03/2008	04/14/2008
CA	SLIC REG 9	Spills, Leaks, Investigation & Cleanup Cost Recovery Listing	California Regional Water Quality Control Boa	09/10/2007	09/11/2007	09/28/2007
<b>State and tribal registered storage tank lists</b>						
CA	UST	Active UST Facilities	SWRCB	03/08/2021	03/09/2021	03/31/2021
CA	MILITARY UST SITES	Military UST Sites (GEOTRACKER)	State Water Resources Control Board	03/08/2021	03/09/2021	03/30/2021
CA	UST CLOSURE	Proposed Closure of Underground Storage Tank (UST) Cases	State Water Resources Control Board	03/05/2021	03/09/2021	04/01/2021
CA	AST	Aboveground Petroleum Storage Tank Facilities	California Environmental Protection Agency	07/06/2016	07/12/2016	09/19/2016
US	INDIAN UST R6	Underground Storage Tanks on Indian Land	EPA Region 6	04/08/2020	05/20/2020	08/12/2020
US	INDIAN UST R5	Underground Storage Tanks on Indian Land	EPA Region 5	10/07/2020	12/16/2020	03/12/2021
US	INDIAN UST R8	Underground Storage Tanks on Indian Land	EPA Region 8	10/09/2020	12/16/2020	03/12/2021
US	INDIAN UST R4	Underground Storage Tanks on Indian Land	EPA Region 4	10/02/2020	12/18/2020	03/12/2021
US	INDIAN UST R10	Underground Storage Tanks on Indian Land	EPA Region 10	11/12/2020	12/16/2020	03/12/2021
US	INDIAN UST R1	Underground Storage Tanks on Indian Land	EPA, Region 1	10/01/2020	12/16/2020	03/12/2021
US	INDIAN UST R9	Underground Storage Tanks on Indian Land	EPA Region 9	10/01/2020	12/16/2020	03/12/2021
US	INDIAN UST R7	Underground Storage Tanks on Indian Land	EPA Region 7	09/30/2020	12/22/2020	03/12/2021
US	FEMA UST	Underground Storage Tank Listing	FEMA	01/29/2021	02/17/2021	03/22/2021
<b>State and tribal voluntary cleanup sites</b>						
US	INDIAN VCP R1	Voluntary Cleanup Priority Listing	EPA, Region 1	07/27/2015	09/29/2015	02/18/2016
CA	VCP	Voluntary Cleanup Program Properties	Department of Toxic Substances Control	04/23/2021	04/23/2021	07/12/2021
US	INDIAN VCP R7	Voluntary Cleanup Priority Lisitng	EPA, Region 7	03/20/2008	04/22/2008	05/19/2008

## GOVERNMENT RECORDS SEARCHED / DATA CURRENCY TRACKING

St	Acronym	Full Name	Government Agency	Gov Date	Arvl. Date	Active Date
<b>State and tribal Brownfields sites</b>						
CA	BROWNFIELDS	Considered Brownfields Sites Listing	State Water Resources Control Board	03/22/2021	03/23/2021	06/10/2021
<b>Other Records</b>						
US	CONSENT	Superfund (CERCLA) Consent Decrees	Department of Justice, Consent Decree Library	06/30/2021	07/14/2021	07/16/2021
US	ROD	Records Of Decision	EPA	04/27/2021	05/03/2021	05/19/2021
US	LIENS 2	CERCLA Lien Information	Environmental Protection Agency	04/27/2021	05/03/2021	05/19/2021
CA	HIST CAL-SITES	Calsites Database	Department of Toxic Substance Control	08/08/2005	08/03/2006	08/24/2006
US	DEBRIS REGION 9	Torres Martinez Reservation Illegal Dump Site Locations	EPA, Region 9	01/12/2009	05/07/2009	09/21/2009
CA	SWRCY	Recycler Database	Department of Conservation	03/09/2021	03/09/2021	03/31/2021
CA	CA FID UST	Facility Inventory Database	California Environmental Protection Agency	10/31/1994	09/05/1995	09/29/1995
CA	HIST UST	Hazardous Substance Storage Container Database	State Water Resources Control Board	10/15/1990	01/25/1991	02/12/1991
CA	SAN FRANCISCO AST	Aboveground Storage Tank Site Listing	San Francisco County Department of Public Hea	05/06/2021	05/07/2021	07/23/2021
CA	SWEEPS UST	SWEEPS UST Listing	State Water Resources Control Board	06/01/1994	07/07/2005	08/11/2005
US	LEAD SMELTER 2	Lead Smelter Sites	American Journal of Public Health	04/05/2001	10/27/2010	12/02/2010
US	2020 COR ACTION	2020 Corrective Action Program List	Environmental Protection Agency	09/30/2017	05/08/2018	07/20/2018
US	US FIN ASSUR	Financial Assurance Information	Environmental Protection Agency	03/22/2021	03/23/2021	06/17/2021
US	PCB TRANSFORMER	PCB Transformer Registration Database	Environmental Protection Agency	09/13/2019	11/06/2019	02/10/2020
US	FUSRAP	Formerly Utilized Sites Remedial Action Program	Department of Energy	08/08/2017	09/11/2018	09/14/2018
US	SCRD DRYCLEANERS	State Coalition for Remediation of Drycleaners Listing	Environmental Protection Agency	01/01/2017	02/03/2017	04/07/2017
US	US AIRS (AFS)	Aerometric Information Retrieval System Facility Subsystem (	EPA	10/12/2016	10/26/2016	02/03/2017
US	US AIRS MINOR	Air Facility System Data	EPA	10/12/2016	10/26/2016	02/03/2017
US	COAL ASH EPA	Coal Combustion Residues Surface Impoundments List	Environmental Protection Agency	01/12/2017	03/05/2019	11/11/2019
US	COAL ASH DOE	Steam-Electric Plant Operation Data	Department of Energy	12/31/2019	12/01/2020	02/09/2021
US	US HIST CDL	National Clandestine Laboratory Register	Drug Enforcement Administration	05/18/2021	05/18/2021	08/03/2021
US	EPA WATCH LIST	EPA WATCH LIST	Environmental Protection Agency	08/30/2013	03/21/2014	06/17/2014
US	LEAD SMELTER 1	Lead Smelter Sites	Environmental Protection Agency	04/27/2021	05/03/2021	05/19/2021
US	Delisted NPL	National Priority List Deletions	EPA	04/27/2021	05/03/2021	05/19/2021
US	SEMS-ARCHIVE	Superfund Enterprise Management System Archive	EPA	04/27/2021	05/03/2021	05/19/2021
US	RCRA NonGen / NLR	RCRA - Non Generators / No Longer Regulated	Environmental Protection Agency	03/22/2021	03/23/2021	05/19/2021
US	HMIRS	Hazardous Materials Information Reporting System	U.S. Department of Transportation	03/22/2021	03/24/2021	06/17/2021
US	DOT OPS	Incident and Accident Data	Department of Transportation, Office of Pipeli	01/02/2020	01/28/2020	04/17/2020
US	US CDL	Clandestine Drug Labs	Drug Enforcement Administration	05/18/2021	05/18/2021	08/03/2021
US	US BROWNFIELDS	A Listing of Brownfields Sites	Environmental Protection Agency	03/15/2021	03/16/2021	06/10/2021
US	DOD	Department of Defense Sites	USGS	12/31/2005	11/10/2006	01/11/2007
US	FEDLAND	Federal and Indian Lands	U.S. Geological Survey	04/02/2018	04/11/2018	11/06/2019
US	FUDS	Formerly Used Defense Sites	U.S. Army Corps of Engineers	02/11/2021	02/17/2021	04/05/2021
US	UMTRA	Uranium Mill Tailings Sites	Department of Energy	08/30/2019	11/15/2019	01/28/2020
US	ODI	Open Dump Inventory	Environmental Protection Agency	06/30/1985	08/09/2004	09/17/2004
US	US MINES	Mines Master Index File	Department of Labor, Mine Safety and Health A	02/01/2021	02/24/2021	05/19/2021
US	MINES VIOLATIONS	MSHA Violation Assessment Data	DOL, Mine Safety & Health Admi	05/27/2021	05/27/2021	06/10/2021
US	US MINES 2	Ferrous and Nonferrous Metal Mines Database Listing	USGS	05/06/2020	05/27/2020	08/13/2020
US	US MINES 3	Active Mines & Mineral Plants Database Listing	USGS	04/14/2011	06/08/2011	09/13/2011
US	PRP	Potentially Responsible Parties	EPA	12/30/2020	01/14/2021	03/05/2021
US	TRIS	Toxic Chemical Release Inventory System	EPA	12/31/2018	08/14/2020	11/04/2020
US	TSCA	Toxic Substances Control Act	EPA	12/31/2016	06/17/2020	09/10/2020

## GOVERNMENT RECORDS SEARCHED / DATA CURRENCY TRACKING

St	Acronym	Full Name	Government Agency	Gov Date	Arvl. Date	Active Date
US	FTTS	FIFRA/ TSCA Tracking System - FIFRA (Federal Insecticide, Fu	EPA/Office of Prevention, Pesticides and Toxi	04/09/2009	04/16/2009	05/11/2009
US	FTTS INSP	FIFRA/ TSCA Tracking System - FIFRA (Federal Insecticide, Fu	EPA	04/09/2009	04/16/2009	05/11/2009
US	HIST FTTS	FIFRA/TSCA Tracking System Administrative Case Listing	Environmental Protection Agency	10/19/2006	03/01/2007	04/10/2007
US	HIST FTTS INSP	FIFRA/TSCA Tracking System Inspection & Enforcement Case Lis	Environmental Protection Agency	10/19/2006	03/01/2007	04/10/2007
US	SSTS	Section 7 Tracking Systems	EPA	04/19/2021	04/20/2021	07/16/2021
US	ICIS	Integrated Compliance Information System	Environmental Protection Agency	11/18/2016	11/23/2016	02/10/2017
US	PADS	PCB Activity Database System	EPA	11/19/2020	01/08/2021	03/22/2021
US	MLTS	Material Licensing Tracking System	Nuclear Regulatory Commission	03/08/2021	03/11/2021	05/11/2021
US	RADINFO	Radiation Information Database	Environmental Protection Agency	07/01/2019	07/01/2019	09/23/2019
US	FINDS	Facility Index System/Facility Registry System	EPA	02/03/2021	03/03/2021	04/05/2021
US	RAATS	RCRA Administrative Action Tracking System	EPA	04/17/1995	07/03/1995	08/07/1995
US	RMP	Risk Management Plans	Environmental Protection Agency	05/07/2021	05/13/2021	08/03/2021
US	BRS	Biennial Reporting System	EPA/NTIS	12/31/2017	06/22/2020	11/20/2020
US	PWS	Public Water System Data	EPA	12/17/2013	01/09/2014	10/15/2014
US	INDIAN RESERV	Indian Reservations	USGS	12/31/2014	07/14/2015	01/10/2017
US	INDIAN ODI	Report on the Status of Open Dumps on Indian Lands	Environmental Protection Agency	12/31/1998	12/03/2007	01/24/2008
US	IHS OPEN DUMPS	Open Dumps on Indian Land	Department of Health & Human Serivces, Indian	04/01/2014	08/06/2014	01/29/2015
US	ABANDONED MINES	Abandoned Mines	Department of Interior	03/23/2021	03/25/2021	06/17/2021
CA	CA BOND EXP. PLAN	Bond Expenditure Plan	Department of Health Services	01/01/1989	07/27/1994	08/02/1994
CA	CDL	Clandestine Drug Labs	Department of Toxic Substances Control	12/31/2019	01/20/2021	04/08/2021
CA	CHMIRS	California Hazardous Material Incident Report System	Office of Emergency Services	04/04/2021	04/20/2021	07/07/2021
CA	CORTESE	"Cortese" Hazardous Waste & Substances Sites List	CAL EPA/Office of Emergency Information	03/22/2021	03/23/2021	06/10/2021
CA	CUPA LIVERMORE-PLEASANTON	CUPA Facility Listing	Livermore-Pleasanton Fire Department	05/01/2019	05/14/2019	07/17/2019
CA	CA DEED	Deed Restriction Listing	DTSC and SWRCB	03/02/2021	03/03/2021	05/19/2021
CA	DRYCLEANERS	Cleaner Facilities	Department of Toxic Substance Control	03/01/2021	03/04/2021	05/20/2021
CA	DRYCLEAN SOUTH COAST	South Coast Air Quality Management District Drycleaner Listi	South Coast Air Quality Management District	05/18/2021	05/19/2021	08/05/2021
CA	DRYCLEAN AVAQMD	Antelope Valley Air Quality Management District Drycleaner L	Antelope Valley Air Quality Management Distri	02/26/2021	03/02/2021	05/19/2021
CA	EMI	Emissions Inventory Data	California Air Resources Board	12/31/2018	06/16/2020	08/28/2020
CA	ENF	Enforcement Action Listing	State Water Resouruces Control Board	04/16/2021	04/20/2021	07/07/2021
CA	Financial Assurance 1	Financial Assurance Information Listing	Department of Toxic Substances Control	04/14/2021	04/15/2021	07/06/2021
CA	Financial Assurance 2	Financial Assurance Information Listing	California Integrated Waste Management Board	05/13/2021	05/13/2021	07/26/2021
CA	HAULERS	Registered Waste Tire Haulers Listing	Integrated Waste Management Board	11/23/2020	11/23/2020	02/08/2021
CA	HAZNET	Facility and Manifest Data	California Environmental Protection Agency	12/31/2019	04/15/2020	07/02/2020
CA	HIST CORTESE	Hazardous Waste & Substance Site List	Department of Toxic Substances Control	04/01/2001	01/22/2009	04/08/2009
CA	HWP	EnviroStor Permitted Facilities Listing	Department of Toxic Substances Control	05/14/2021	05/14/2021	07/27/2021
CA	HWT	Registered Hazardous Waste Transporter Database	Department of Toxic Substances Control	04/05/2021	04/06/2021	06/23/2021
CA	ICE	ICE	Department of Toxic Substances Control	05/14/2021	05/14/2021	07/27/2021
CA	LDS	Land Disposal Sites Listing (GEOTRACKER)	State Water Quality Control Board	03/08/2021	03/09/2021	03/31/2021
CA	LIENS	Environmental Liens Listing	Department of Toxic Substances Control	03/01/2021	03/03/2021	05/20/2021
CA	MCS	Military Cleanup Sites Listing (GEOTRACKER)	State Water Resources Control Board	03/08/2021	03/09/2021	03/31/2021
CA	MINES	Mines Site Location Listing	Department of Conservation	03/08/2021	03/09/2021	03/30/2021
CA	MWMP	Medical Waste Management Program Listing	Department of Public Health	01/29/2021	03/03/2021	05/20/2021
CA	NPDES	NPDES Permits Listing	State Water Resources Control Board	05/10/2021	05/11/2021	07/27/2021
CA	PEST LIC	Pesticide Regulation Licenses Listing	Department of Pesticide Regulation	03/02/2021	03/03/2021	05/20/2021
CA	PROC	Certified Processors Database	Department of Conservation	03/09/2021	03/09/2021	03/31/2021
CA	NOTIFY 65	Proposition 65 Records	State Water Resources Control Board	03/12/2021	03/16/2021	06/01/2021
CA	SCH	School Property Evaluation Program	Department of Toxic Substances Control	04/23/2021	04/23/2021	07/12/2021

## GOVERNMENT RECORDS SEARCHED / DATA CURRENCY TRACKING

St	Acronym	Full Name	Government Agency	Gov Date	Arvl. Date	Active Date
CA	SPILLS 90	SPILLS90 data from FirstSearch	FirstSearch	06/06/2012	01/03/2013	02/22/2013
CA	TOXIC PITS	Toxic Pits Cleanup Act Sites	State Water Resources Control Board	07/01/1995	08/30/1995	09/26/1995
CA	UIC	UIC Listing	Deaprtment of Conservation	03/08/2021	03/09/2021	03/31/2021
CA	WASTEWATER PITS	Oil Wastewater Pits Listing	RWQCB, Central Valley Region	11/19/2019	01/07/2020	03/09/2020
CA	WDS	Waste Discharge System	State Water Resources Control Board	06/19/2007	06/20/2007	06/29/2007
CA	WIP	Well Investigation Program Case List	Los Angeles Water Quality Control Board	07/03/2009	07/21/2009	08/03/2009
CA	WMUDS/SWAT	Waste Management Unit Database	State Water Resources Control Board	04/01/2000	04/10/2000	05/10/2000
CA	CIWQS	California Integrated Water Quality System	State Water Resources Control Board	11/30/2020	12/01/2020	02/12/2021
US	UXO	Unexploded Ordnance Sites	Department of Defense	12/31/2018	07/02/2020	09/17/2020
CA	MILITARY PRIV SITES	Military Privatized Sites (GEOTRACKER)	State Water Resources Control Board	03/08/2021	03/09/2021	03/30/2021
US	MINES MRDS	Mineral Resources Data System	USGS	04/06/2018	10/21/2019	10/24/2019
CA	HWTS	Hazardous Waste Tracking System	Department of Toxic Substances Control	04/08/2021	04/09/2021	04/20/2021
CA	OTHER OIL GAS	Other Oil & Gas Projects Sites (GEOTRACKER)	State Water Resources Control Board	03/08/2021	03/09/2021	03/30/2021
CA	NON-CASE INFO	Non-Case Information Sites (GEOTRACKER)	State Water Resources Control Board	03/08/2021	03/09/2021	03/30/2021
CA	PROD WATER PONDS	Produced Water Ponds Sites (GEOTRACKER)	State Water Resources Control Board	03/08/2021	03/09/2021	03/30/2021
CA	SAMPLING POINT	Sampling Point ? Public Sites (GEOTRACKER)	State Water Resources Control Board	03/08/2021	03/09/2021	03/30/2021
CA	PROJECT	Project Sites (GEOTRACKER)	State Water Resources Control Board	03/08/2021	03/09/2021	03/30/2021
CA	UIC GEO	Underground Injection Control Sites (GEOTRACKER)	State Water Resource Control Board	03/08/2021	03/09/2021	03/30/2021
CA	WELL STIM PROJ	Well Stimulation Project (GEOTRACKER)	State Water Resources Control Board	03/08/2021	03/09/2021	03/30/2021
CA	CERS TANKS	California Environmental Reporting System (CERS) Tanks	California Environmental Protection Agency	04/19/2021	04/20/2021	07/07/2021
CA	WDR	Waste Discharge Requirements Listing	State Water Resources Control Board	03/09/2021	03/09/2021	03/31/2021
US	FEDERAL FACILITY	Federal Facility Site Information listing	Environmental Protection Agency	02/22/2021	03/30/2021	06/17/2021
US	FUELS PROGRAM	EPA Fuels Program Registered Listing	EPA	05/14/2021	05/14/2021	08/03/2021
US	DOCKET HWC	Hazardous Waste Compliance Docket Listing	Environmental Protection Agency	11/03/2020	11/17/2020	02/09/2021
CA	PFAS	PFAS Contamination Site Location Listing	State Water Resources Control Board	02/24/2021	02/24/2021	05/14/2021
CA	CERS	CalEPA Regulated Site Portal Data	California Environmental Protection Agency	04/19/2021	04/20/2021	07/07/2021
US	ECHO	Enforcement & Compliance History Information	Environmental Protection Agency	04/04/2021	04/06/2021	06/25/2021
CA	CERS HAZ WASTE	CERS HAZ WASTE	CalEPA	04/19/2021	04/20/2021	07/07/2021
<b><u>HISTORICAL USE RECORDS</u></b>						
US	EDR MGP	EDR Proprietary Manufactured Gas Plants	EDR, Inc.			
US	EDR Hist Auto	EDR Exclusive Historical Auto Stations	EDR, Inc.			
US	EDR Hist Cleaner	EDR Exclusive Historical Cleaners	EDR, Inc.			
CA	RGA LF	Recovered Government Archive Solid Waste Facilities List	Department of Resources Recycling and Recover		07/01/2013	01/13/2014
CA	RGA LUST	Recovered Government Archive Leaking Underground Storage Tan	State Water Resources Control Board		07/01/2013	12/30/2013

# GOVERNMENT RECORDS SEARCHED / DATA CURRENCY TRACKING

St	Acronym	Full Name	Government Agency	Gov Date	Arvl. Date	Active Date
<b>COUNTY RECORDS</b>						
CA	CS ALAMEDA	Contaminated Sites	Alameda County Environmental Health Services	01/09/2019	01/11/2019	03/05/2019
CA	UST ALAMEDA	Underground Tanks	Alameda County Environmental Health Services	03/17/2021	03/18/2021	03/25/2021
CA	CUPA AMADOR	CUPA Facility List	Amador County Environmental Health	02/02/2021	02/04/2021	04/23/2021
CA	CUPA BUTTE	CUPA Facility Listing	Public Health Department	04/21/2017	04/25/2017	08/09/2017
CA	CUPA CALVERAS	CUPA Facility Listing	Calveras County Environmental Health	06/15/2021	06/16/2021	07/02/2021
CA	CUPA COLUSA	CUPA Facility List	Health & Human Services	04/06/2020	04/23/2020	07/10/2020
CA	SL CONTRA COSTA	Site List	Contra Costa Health Services Department	04/21/2021	04/22/2021	07/12/2021
CA	CUPA DEL NORTE	CUPA Facility List	Del Norte County Environmental Health Divisio	12/17/2020	01/28/2021	04/16/2021
CA	CUPA EL DORADO	CUPA Facility List	El Dorado County Environmental Management Dep	05/10/2021	05/12/2021	07/26/2021
CA	CUPA FRESNO	CUPA Resources List	Dept. of Community Health	01/14/2021	01/15/2021	04/05/2021
CA	CUPA GLENN	CUPA Facility List	Glenn County Air Pollution Control District	01/22/2018	01/24/2018	03/14/2018
CA	CUPA HUMBOLDT	CUPA Facility List	Humboldt County Environmental Health	05/17/2021	05/18/2021	05/20/2021
CA	CUPA IMPERIAL	CUPA Facility List	San Diego Border Field Office	04/14/2021	04/15/2021	07/06/2021
CA	CUPA INYO	CUPA Facility List	Inyo County Environmental Health Services	04/02/2018	04/03/2018	06/14/2018
CA	CUPA KERN	CUPA Facility List	Kern County Public Health	04/22/2021	04/30/2021	07/19/2021
CA	UST KERN	Underground Storage Tank Sites & Tank Listing	Kern County Environment Health Services Depar	01/19/2021	01/21/2021	01/28/2021
CA	CUPA KINGS	CUPA Facility List	Kings County Department of Public Health	12/03/2020	01/26/2021	04/14/2021
CA	CUPA LAKE	CUPA Facility List	Lake County Environmental Health	05/10/2021	05/12/2021	07/26/2021
CA	CUPA LASSEN	CUPA Facility List	Lassen County Environmental Health	07/31/2020	08/21/2020	11/09/2020
CA	AOCONCERN	Key Areas of Concerns in Los Angeles County		03/30/2009	03/31/2009	10/23/2009
CA	HMS LOS ANGELES	HMS: Street Number List	Department of Public Works	04/08/2021	04/13/2021	06/28/2021
CA	LF LOS ANGELES	List of Solid Waste Facilities	La County Department of Public Works	04/12/2021	04/13/2021	06/28/2021
CA	LF LOS ANGELES CITY	City of Los Angeles Landfills	Engineering & Construction Division	01/01/2021	02/18/2021	05/10/2021
CA	LOS ANGELES AST	Active & Inactive AST Inventory	Los Angeles Fire Department	06/01/2019	06/25/2019	08/22/2019
CA	LOS ANGELES CO LF METHANE	Methane Producing Landfills	Los Angeles County Department of Public Works	02/04/2021	04/16/2021	04/21/2021
CA	LOS ANGELES HM	Active & Inactive Hazardous Materials Inventory	Los Angeles Fire Department	04/19/2021	06/17/2021	06/28/2021
CA	LOS ANGELES UST	Active & Inactive UST Inventory	Los Angeles Fire Department	06/01/2019	06/25/2019	08/22/2019
CA	SITE MIT LOS ANGELES	Site Mitigation List	Community Health Services	03/02/2021	04/16/2021	07/06/2021
CA	UST EL SEGUNDO	City of El Segundo Underground Storage Tank	City of El Segundo Fire Department	01/21/2017	04/19/2017	05/10/2017
CA	UST LONG BEACH	City of Long Beach Underground Storage Tank	City of Long Beach Fire Department	04/22/2019	04/23/2019	06/27/2019
CA	UST TORRANCE	City of Torrance Underground Storage Tank	City of Torrance Fire Department	02/02/2021	04/28/2021	07/13/2021
CA	CUPA MADERA	CUPA Facility List	Madera County Environmental Health	08/10/2020	08/12/2020	10/23/2020
CA	UST MARIN	Underground Storage Tank Sites	Public Works Department Waste Management	09/26/2018	10/04/2018	11/02/2018
CA	UST MENDOCINO	Mendocino County UST Database	Department of Public Health	03/24/2021	04/07/2021	06/24/2021
CA	CUPA MERCED	CUPA Facility List	Merced County Environmental Health	05/13/2021	05/14/2021	07/26/2021
CA	CUPA MONO	CUPA Facility List	Mono County Health Department	02/22/2021	03/02/2021	05/19/2021
CA	CUPA MONTEREY	CUPA Facility Listing	Monterey County Health Department	06/23/2021	06/23/2021	06/24/2021
CA	LUST NAPA	Sites With Reported Contamination	Napa County Department of Environmental Manag	01/09/2017	01/11/2017	03/02/2017
CA	UST NAPA	Closed and Operating Underground Storage Tank Sites	Napa County Department of Environmental Manag	09/05/2019	09/09/2019	10/31/2019
CA	CUPA NEVADA	CUPA Facility List	Community Development Agency	04/28/2021	04/29/2021	07/15/2021
CA	IND_SITE ORANGE	List of Industrial Site Cleanups	Health Care Agency	03/01/2021	04/30/2021	07/19/2021
CA	LUST ORANGE	List of Underground Storage Tank Cleanups	Health Care Agency	03/01/2021	05/03/2021	05/12/2021
CA	UST ORANGE	List of Underground Storage Tank Facilities	Health Care Agency	04/29/2021	04/30/2021	07/19/2021
CA	MS PLACER	Master List of Facilities	Placer County Health and Human Services	05/25/2021	05/26/2021	06/01/2021
CA	CUPA PLUMAS	CUPA Facility List	Plumas County Environmental Health	03/31/2019	04/23/2019	06/26/2019

## GOVERNMENT RECORDS SEARCHED / DATA CURRENCY TRACKING

St	Acronym	Full Name	Government Agency	Gov Date	Arvl. Date	Active Date
CA	LUST RIVERSIDE	Listing of Underground Tank Cleanup Sites	Department of Environmental Health	06/29/2021	06/30/2021	07/14/2021
CA	UST RIVERSIDE	Underground Storage Tank Tank List	Department of Environmental Health	06/29/2021	06/30/2021	07/14/2021
CA	CS SACRAMENTO	Toxic Site Clean-Up List	Sacramento County Environmental Management	03/30/2021	04/01/2021	06/23/2021
CA	ML SACRAMENTO	Master Hazardous Materials Facility List	Sacramento County Environmental Management	03/30/2021	04/01/2021	06/25/2021
CA	CUPA SAN BENITO	CUPA Facility List	San Benito County Environmental Health	04/28/2021	04/29/2021	05/03/2021
CA	PERMITS SAN BERNARDINO	Hazardous Material Permits	San Bernardino County Fire Department Hazardo	05/19/2021	05/19/2021	06/07/2021
CA	HMD SAN DIEGO	Hazardous Materials Management Division Database	Hazardous Materials Management Division	03/02/2021	03/03/2021	05/21/2021
CA	LF SAN DIEGO	Solid Waste Facilities	Department of Health Services	10/01/2020	11/23/2020	02/08/2021
CA	SAN DIEGO CO LOP	Local Oversight Program Listing	Department of Environmental Health	07/14/2020	07/16/2020	09/29/2020
CA	SAN DIEGO CO SAM	Environmental Case Listing	San Diego County Department of Environmental	03/23/2010	06/15/2010	07/09/2010
CA	CUPA SAN FRANCISCO CO	CUPA Facility Listing	San Francisco County Department of Environmen	05/06/2021	05/07/2021	07/23/2021
CA	LUST SAN FRANCISCO	Local Oversight Facilities	Department Of Public Health San Francisco Cou	09/19/2008	09/19/2008	09/29/2008
CA	UST SAN FRANCISCO	Underground Storage Tank Information	Department of Public Health	05/06/2021	05/07/2021	07/23/2021
CA	UST SAN JOAQUIN	San Joaquin Co. UST	Environmental Health Department	06/22/2018	06/26/2018	07/11/2018
CA	CUPA SAN LUIS OBISPO	CUPA Facility List	San Luis Obispo County Public Health Departme	05/07/2021	05/11/2021	05/14/2021
CA	BI SAN MATEO	Business Inventory	San Mateo County Environmental Health Service	02/20/2020	02/20/2020	04/24/2020
CA	LUST SAN MATEO	Fuel Leak List	San Mateo County Environmental Health Service	03/29/2019	03/29/2019	05/29/2019
CA	CUPA SANTA BARBARA	CUPA Facility Listing	Santa Barbara County Public Health Department	09/08/2011	09/09/2011	10/07/2011
CA	CUPA SANTA CLARA	Cupa Facility List	Department of Environmental Health	02/24/2021	02/26/2021	05/19/2021
CA	HIST LUST SANTA CLARA	HIST LUST - Fuel Leak Site Activity Report	Santa Clara Valley Water District	03/29/2005	03/30/2005	04/21/2005
CA	LUST SANTA CLARA	LOP Listing	Department of Environmental Health	03/03/2014	03/05/2014	03/18/2014
CA	SAN JOSE HAZMAT	Hazardous Material Facilities	City of San Jose Fire Department	11/03/2020	11/05/2020	01/26/2021
CA	CUPA SANTA CRUZ	CUPA Facility List	Santa Cruz County Environmental Health	01/21/2017	02/22/2017	05/23/2017
CA	CUPA SHASTA	CUPA Facility List	Shasta County Department of Resource Manageme	06/15/2017	06/19/2017	08/09/2017
CA	LUST SOLANO	Leaking Underground Storage Tanks	Solano County Department of Environmental Man	06/04/2019	06/06/2019	08/13/2019
CA	UST SOLANO	Underground Storage Tanks	Solano County Department of Environmental Man	03/23/2021	03/25/2021	06/10/2021
CA	CUPA SONOMA	Cupa Facility List	County of Sonoma Fire & Emergency Services De	07/02/2021	07/06/2021	07/14/2021
CA	LUST SONOMA	Leaking Underground Storage Tank Sites	Department of Health Services	04/01/2021	04/01/2021	06/23/2021
CA	CUPA STANISLAUS	CUPA Facility List	Stanislaus County Department of Ennvironmenta	05/14/2021	05/17/2021	08/03/2021
CA	UST SUTTER	Underground Storage Tanks	Sutter County Environmental Health Services	03/01/2021	03/02/2021	05/19/2021
CA	CUPA TEHAMA	CUPA Facility List	Tehama County Department of Environmental Hea	01/13/2021	01/14/2021	04/06/2021
CA	CUPA TRINITY	CUPA Facility List	Department of Toxic Substances Control	04/14/2021	04/15/2021	07/06/2021
CA	CUPA TULARE	CUPA Facility List	Tulare County Environmental Health Services D	04/26/2021	04/28/2021	07/13/2021
CA	CUPA TUOLUMNE	CUPA Facility List	Divison of Environmental Health	04/23/2018	04/25/2018	06/25/2018
CA	BWT VENTURA	Business Plan, Hazardous Waste Producers, and Operating Unde	Ventura County Environmental Health Division	03/29/2021	04/22/2021	07/12/2021
CA	LF VENTURA	Inventory of Illegal Abandoned and Inactive Sites	Environmental Health Division	12/01/2011	12/01/2011	01/19/2012
CA	LUST VENTURA	Listing of Underground Tank Cleanup Sites	Environmental Health Division	05/29/2008	06/24/2008	07/31/2008
CA	MED WASTE VENTURA	Medical Waste Program List	Ventura County Resource Management Agency	03/29/2021	04/21/2021	04/23/2021
CA	UST VENTURA	Underground Tank Closed Sites List	Environmental Health Division	03/01/2021	03/09/2021	03/31/2021
CA	UST YOLO	Underground Storage Tank Comprehensive Facility Report	Yolo County Department of Health	03/26/2021	04/01/2021	06/23/2021
CA	CUPA YUBA	CUPA Facility List	Yuba County Environmental Health Department	04/21/2021	04/22/2021	05/12/2021

## GOVERNMENT RECORDS SEARCHED / DATA CURRENCY TRACKING

St	Acronym	Full Name	Government Agency	Gov Date	Arvl. Date	Active Date
----	---------	-----------	-------------------	----------	------------	-------------

### STREET AND ADDRESS INFORMATION

© 2015 TomTom North America, Inc. All rights reserved. This material is proprietary and the subject of copyright protection and other intellectual property rights owned by or licensed to Tele Atlas North America, Inc. The use of this material is subject to the terms of a license agreement. You will be held liable for any unauthorized copying or disclosure of this material.

# **APPENDIX F**

## **PROJECT TEAM QUALIFICATIONS**







# Edward H. LaMont, CEG, PG

Branch Manager

## Areas of Expertise

Geotechnical Field Investigations  
Grading and Earthwork Construction  
Industry Standard of Care  
Hillside, Liquefaction, Seismic Hazard,  
Fault Analyses and Forensic Studies.

## Education

Bachelor of Science in Geology, Cal  
State University, Northridge

## Registrations

Registered Geologist, PG 6025  
Certified Engineering Geologist, CEG  
1892

## Certifications

OSHA 40-Hr HAZWOPER Training  
OSHA 8-Hour Refresher  
First Aid/CPR

## Professional Affiliations

Association of Engineering Geologist  
South Coast Geological Society  
San Diego Association of Geologist  
Inland Geological Society  
BIA Riverside  
BIA San Diego

## Professional Experience

Mr. LaMont has been involved with numerous public works, residential and commercial earthwork projects across the southern California area. Many residential, commercial and public works projects have been successfully completed across southern and central California. Projects include liquefaction and subsidence studies, fault evaluations, commercial, residential, federal, FEMA levee certifications and military construction projects. These projects have generally included preliminary geotechnical evaluations, slope stability studies, review and design recommendations, street improvements construction and testing services, and project management.

In addition, Mr. LaMont has performed governmental review of geotechnical reports for the County of Orange. Mr. LaMont has also completed geotechnical studies for the Riverside County Flood Control and Cities of Banning, Chino, Corona, Palm Springs, Lancaster and Victorville, to name a few.

## Representative Project Experience

Project experience has included residential and commercial developments, for various land developers including Melia Homes, Meritage Homes, Frontier Enterprises, D·R·Horton, Beazer Homes, KB Home, Integral Communities, IntraCorp, Shopoff, Shea Homes, etc. Mr. LaMont has also completed geotechnical investigations and performed project management for numerous residential tracts and commercial facilities all across Southern California.

## Professional History

**Branch Manager/Principal Geologist** - Riverside GeoTek, Inc.,  
2004 to present

**Vice President, Principal Geologist** - GeoSoils, Inc., Santa Ana,  
2003 to 2004

**Geotechnical Reviewer, Engineering Geologist** - County of  
Orange, 2001 to 2003.

**Project Geologist** - GeoSoils, Inc., Santa Ana, California, 1994 to  
2001.

**Staff/Project Geologist** - GeoSoils, Inc., Carlsbad, California, 1988  
to 1994.



## **J. MICHAEL BATTEN, CAC, CEM, REPA**

*Principal Environmental Services Manager*

### **Education**

BS in Geology, California State University, Fresno 1988

### **Registrations**

- Certified Asbestos Consultant (CA #95-1721)
- Licensed Asbestos Abatement Consultant (NV #IJPM0655)
- Certified Environmental Manager (NV #1782)
- Asbestos Professional Inspector (IL #100-11092)
- Registered Environmental Property Assessor (#113162)
- Certified Lead Inspector Assessor (CA #4358)
- Certified Lead Inspector (EPA #LBP-I-1162326-1)
- Certified Lead Risk Assessor (EPA #LBP-R-1162326-1)

### **Certifications**

- AHERA Certified Asbestos Building Inspector, Management Planner, Project Designer, & Contractor/Supervisor
- EPA Accredited Lead-based Paint Inspector & Risk Assessor
- OSHA HAZWOPER certified worker & supervisor
- OSHA Construction Safety & Health (10-Hour)

### **Affiliations**

- American Society of Testing and Materials
- National Registry of Environmental Professionals

### **Professional Experience**

Mr. Batten has over 30 years of environmental experience, throughout which he has conducted and managed numerous environmental investigations, assessments, and remediations. He has prepared several NEPA assessments, USEPA EIS, and CEQA EIR reports. In addition, Mr. Batten has extensive experience in conducting asbestos and lead-based paint surveys and preparing management plans, including remediation design, for asbestos and lead present in buildings.

### **Project Experience**

- **Phase I Environmental Site Assessments:** Mr. Batten has conducted more than 2,000 Phase I Environmental Site Assessments in 27 states, including Brownfield studies under USEPA grants.
- **Phase II Environmental Site Assessments:** Mr. Batten has conducted more than 150 Phase II Environmental Assessments, including Brownfield studies under USEPA grants.
- **Site Characterizations and Remediations:** Mr. Batten has experience conducting numerous site characterizations and remediations, including obtaining regulatory closure.
- **NEPA Studies:** Mr. Batten has conducted more than 200 NEPA studies, including Environmental Assessments, Environmental Impact Reports/Environmental Impact Studies, in eight states. The agencies involved include USEPA, FCC, BLM, National Park Service, and California EPA.
- **Asbestos Services:** Mr. Batten has conducted over 600 asbestos surveys in several states. He has also prepared numerous Asbestos Management Plans, prepared design plans, and monitored numerous abatement projects.
- **Lead-Based Paint Services:** Mr. Batten has conducted numerous Lead-Based Paint surveys.
- **Landfills:** Mr. Batten has conducted investigations and overseen remediations on landfills in Fresno, California and Henderson, Nevada.
- **Other Services:** Mr. Batten has been called upon to conduct less usual services on occasion, including mold consultation and investigation, radon studies, vapor intrusion studies, and indoor air quality studies.

## J. MICHAEL BATTEN, continued...



### **Professional History**

**Environmental Services Manager.** GeoTek, Inc., 2001 to present.

**Director of Environmental Services.** ATC Associates, Inc., 1999 to 2001.

**Director of Operations.** Hygienetics Environmental Services, Inc., 1997 to 1999.

**Project Manager.** AllWest Environmental, Inc., 1996 to 1997.

**Project Manager.** Citadel Environmental Services, Inc., 2/1996 to 9/1996.

**Project Manager.** Boelter Environmental consultants, 3/1995 to 9/1995.

**Senior Staff Geologist.** Converse Consultants, 1992 to 1995.

**Staff Geologist.** Converse Environmental West, 1991 to 1992.

**Project Geologist.** Krazan and Associates, 1990 to 1991.

**Environmental Technician.** Krazan and Associates, 1989 to 1990.

# National Registry of Environmental Professionals

For  
Environmental Certifications

This is to Certify that


**Michael J Batten**

having successfully demonstrated to the Academic Board of this organization the required level of knowledge and ability, is here by awarded the distinction of

**Registered Environmental Property Assessor**

together with all rights, benefits and privileges attached thereto and that the name and title of the aforementioned registrant is today placed upon the register of the organization.

Given under our hands on this 15 day of June, 2013.

  
Executive Director



113162

Registrant Number



# United States Environmental Protection Agency

This is to certify that



J M Batten

has fulfilled the requirements of the Toxic Substances Control Act (TSCA) Section 402, and has received certification to conduct lead-based paint activities pursuant to 40 CFR Part 745.226 as:

Inspector

## In the Jurisdiction of:

All EPA Administered Lead-based Paint Activities Program States, Tribes and Territories

This certification is valid from the date of issuance and expires March 14, 2022

LBP-I-1162326-2

Certification #

December 08, 2018

Issued On

A handwritten signature in black ink, appearing to read 'Adrienne Priselac', written over a horizontal line.

Adrienne Priselac, Manager, Toxics Office

Land Division



# United States Environmental Protection Agency

This is to certify that



J M Batten

has fulfilled the requirements of the Toxic Substances Control Act (TSCA) Section 402, and has received certification to conduct lead-based paint activities pursuant to 40 CFR Part 745.226 as:

Risk Assessor

## In the Jurisdiction of:

All EPA Administered Lead-based Paint Activities Program States, Tribes and Territories

This certification is valid from the date of issuance and expires March 14, 2022

LBP-R-1162326-2

Certification #

December 08, 2018

Issued On

A handwritten signature in black ink, appearing to read "Adrienne Priselac".

Adrienne Priselac, Manager, Toxics Office

Land Division



DEPARTMENT OF INDUSTRIAL RELATIONS

Division of Occupational Safety and Health

Asbestos Certification & Training Unit

1750 Howe Avenue, Suite 460

Sacramento, CA 95825

(916) 574-2993 Office <http://www.dir.ca.gov/dosh/asbestos.html> [acru@dir.ca.gov](mailto:acru@dir.ca.gov)



505011721C

109

115

October 08, 2020

J. Michael Batten  
8240 Edmond Street  
Las Vegas NV 89139

Dear Certified Asbestos Consultant or Technician:

Enclosed is your certification card. **To maintain your certification, you must abide by the rules printed on the back of the certification card.**

Your certification is valid for a period of one year. If you wish to renew your certification, you must apply for renewal at least 60 days before the expiration date shown on your card. [8 CCR 341.15(h)(1)].

Please hold and do not send copies of your required AHERA refresher renewal certificates to our office until you apply for renewal of your certification.

Certificates must be kept current if you are actively working as a CAC or CSST. The grace period is only for those who are not actively working as an asbestos consultant or site surveillance technician.

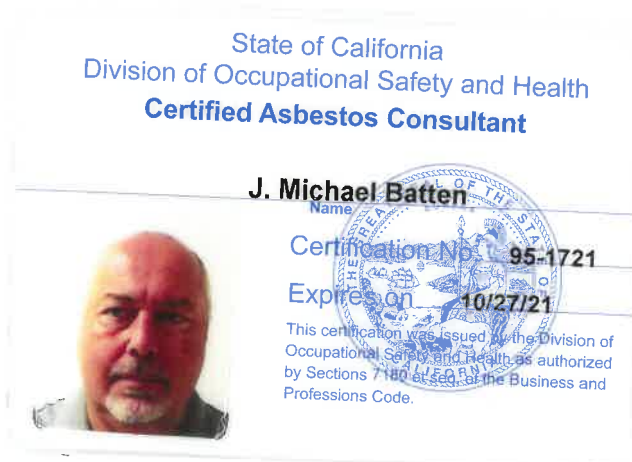
Please notify our office via U.S. Postal Service or other carrier of any changes in your mailing or work address within 15 days of the change.

Sincerely,

Jeff Ferrell  
Senior Safety Engineer

Attachment: Certification Card

cc: File






STATE OF CALIFORNIA  
DEPARTMENT OF PUBLIC HEALTH



# LEAD-RELATED CONSTRUCTION CERTIFICATE

**INDIVIDUAL:**



**Michael Batten**

**CERTIFICATE TYPE:**

Lead Inspector/Assessor

**NUMBER:**

LRC-00002629

**EXPIRATION DATE:**

11/17/2021

Disclaimer: This document alone should not be relied upon to confirm certification status. Compare the individual's photo and name to another valid form of government issued photo identification. Verify the individual's certification status by searching for Lead-Related Construction Professionals at [www.cdph.ca.gov/programs/clppb](http://www.cdph.ca.gov/programs/clppb) or calling (800) 597-LEAD.





525-535 West Jefferson Street • Springfield, Illinois 62761-0001 • [www.dph.illinois.gov](http://www.dph.illinois.gov)

**MICHAEL BATTEN**  
8240 EDMOND STREET  
LAS VEGAS, NV 89139

4/22/2021



ASBESTOS PROFESSIONAL LICENSE ID NUMBER: 11092

Enclosed is your Asbestos Professional License. Please note the expiration date on the card and in the image depicted below.

**COPY OF THE ASBESTOS PROFESSIONAL LICENSE**

Front of License

Back of License

 <b>ASBESTOS PROFESSIONAL LICENSE</b>	<b>ENDORSEMENTS</b>  INSPECTOR	<b>TC EXPIRES</b>  4/19/2022
<b>ID NUMBER</b> 100 - 11092	<b>ISSUED</b> 4/22/2021	<b>EXPIRES</b> 05/15/2022
<b>MICHAEL BATTEN</b> 8240 EDMOND STREET LAS VEGAS, NV 89139 Environmental Health		<b>Alteration of this license shall result in legal action</b> This license issued under authority of the State of Illinois Department of Public Health This license is valid only when accompanied by a valid training course certificate.

If you have any questions or need further assistance, contact the Asbestos Program at (217)782-3517 or fax (217)785-5897.

Our WEB address is: [dph.illinois.gov/topics-services/environmental-health-protection/asbestos](http://dph.illinois.gov/topics-services/environmental-health-protection/asbestos)  
EMAIL Address: [dph.asbestos@illinois.gov](mailto:dph.asbestos@illinois.gov)

State of Nevada



Department of Conservation and Natural Resources  
Division of Environmental Protection

This is to certify that

**MICHAEL BATTEN**

having given satisfactory evidence of the necessary qualifications as required by the Nevada Revised Statute 459.400 to 459.600, inclusive, and Nevada Administrative Code 459.970 to 459.9729, inclusive, has been granted certification as a

**Certified Environmental Manager**

in the State of Nevada

In testimony whereof, witness the signature of the Administrator and the Seal of the State of Nevada.

EM1782


Certification Number

08/31/2023

Expiration Date

A handwritten signature in blue ink, appearing to read "Greg Lovato".

Greg Lovato, Administrator



# State of Nevada Department of Business & Industry Industrial Relations (DIR)

**STATE OF NEVADA**  
**DEPARTMENT OF BUSINESS AND INDUSTRY**  
**DIVISION OF INDUSTRIAL RELATIONS**  
**Occupational Safety and Health Administration**  
**Asbestos Control Program**

**KK**  
Certifies That J. Michael Batten  
Geotek Insite Inc.  
is Licensed As Asbestos Abatement Consultant

License No. IJPM-655      Expiration Date 09/09/2021

Signature Of Licensee *J. Michael Batten*

## M & C Environmental Training

**Asbestos Inspector**  
Refresher Training Course

**Michael Batten**

Has successfully completed the Asbestos Inspector Refresher course approved by the California Division of Occupational Safety and Health for purposes of certification required by Title 8, Article 2.7, Chapter 3.2, Section 341.16 and the accreditation required under the Toxic Substances Control Act, Title II. Conducted by M&C Environmental Training Inc., P.O. Box 6419, Concord, California Tel. # (510) 499-5646

Course Approval Number: CA-003-06

Location: Concord, California	Expiration: March 4, 2022
Dates: March 4, 2021	
Director of Training: John McGinnis	

Certificate Number 48873 IR

## M & C Environmental Training

**Asbestos Management Planner**  
Refresher Training Course

**Michael Batten**

Has successfully completed the Asbestos Management Planner Refresher course approved by the California Division of Occupational Safety and Health for purposes of certification required by Title 8, Article 2.7, Chapter 3.2, Section 341.16 and the accreditation required under the Toxic Substances Control Act, Title II. Conducted by M&C Environmental Training Inc., P.O. Box 6419, Concord, California. Tel. # (510) 499 - 5646

Course Approval Number: CA-003-08

Location: Concord, California	Expiration: March 4, 2022
Dates: March 4, 2021	
Director of Training: John McGinnis	

Certificate Number 48888 PR

## M & C Environmental Training

### Asbestos Contractor/Supervisor Refresher Training Course

#### Michael Batten

Has successfully completed the Asbestos Contractor/Supervisor Refresher course approved by the California Division of Occupational Safety and Health for purposes of certification required by Title 8, Article 2.7, Chapter 3.2, Section 341.16 and the accreditation required under the Toxic Substances Control Act, Title II. Conducted by M&C Environmental Training Inc., P.O. Box 6419, Concord, California Tel. # (510) 499 - 5646

Course Approval Number: CA-003-04

Location:	Concord, California	Expiration: September 11, 2021
Dates:	September 11, 2020	
Director of Training:	John McGinnis	

Certificate Number 48010 SR

## M & C Environmental Training

### Asbestos Project Designer Refresher Training Course

#### Michael Batten

Has successfully completed the Asbestos Project Designer Refresher course approved by the California Division of Occupational Safety and Health for purposes of certification required by Title 8, Article 2.7, Chapter 3.2, Section 341.16 and the accreditation required under the Toxic Substances Control Act, Title II. Conducted by M&C Environmental Training Inc., P.O. Box 6419, Concord, California. Tel. # (510) 499 - 5646

Course Approval Number: CA-003-10

Location:	Concord, California	Expiration: September 9, 2021
Dates:	September 9, 2020	
Director of Training:	John McGinnis	

Certificate Number 47983 DR

2020



**OCCUPATIONAL TRAINING & SUPPLY, INC.**

7233 S. Adams Street | Willowbrook, IL 60527 | (630) 655-3900 | www.otssafety.com

# Asbestos Building Inspector Refresher

Occupational Training & Supply, Inc. certifies that

**Michael Batten**

has successfully completed the Asbestos Building Inspector Refresher course and has passed the competency exam with a minimum score of 70%. The course is accredited by the Illinois Department of Public Health and Indiana Department of Environmental Management for purposes of accreditation in accordance with EPA 40 CFR 763, Asbestos Hazard Emergency response Act (AHERA) and TSCA Title II.

Course Date: 8/10/2020

Exam Date: 8/10/2020

Expiration Date: 8/10/2021

Certificate Number: BIR2008101810

  
Kathy D. Salvo, Director

